



















Maps and data sets are not guaranteed to be free from errors and omissions. Data is in a constant state of update and correction by various groups and agencies. Information displayed on this map is the best available at the time of publication.

# 2024 Nodal Reference Bookmap

## LEGEND

<b>Divided Highway Limited Access</b>	<b>Turnpike Toll Road</b>	<b>U.S. Route</b>	<b>N.H. Route</b>
			
<b>State Roads (Carries NO Route Number)</b>	<b>Local Roads</b>	<b>Class 6 Roads (Not Maintained)</b>	<b>Private Roads</b>
			
	<b>State Line</b>		<b>Lakes &amp; Ponds</b>
	<b>County Line</b>		<b>State Parks</b>
	<b>Town Line</b>		<b>National &amp; State Forests</b>
	<b>Rivers &amp; Streams</b>		<b>Reference Nodes</b>

NHDOT will accept crash locations based on the State of NH Uniform Police Traffic Accident Report.

Crash occurred on:

**Option 1**     Street Address  
                   123 Main Street

**Option 2**     Route No and/or     Distance from             NESW             Intesecting Road, Bridge,  
                   Street name             Intersecting Street                                     Town/County line  
                   Main Street                     500                     E                     Oak Street

**Option 3**     First Node                     Distance from First Node                     Second Node  
                   515                                     212                                     632

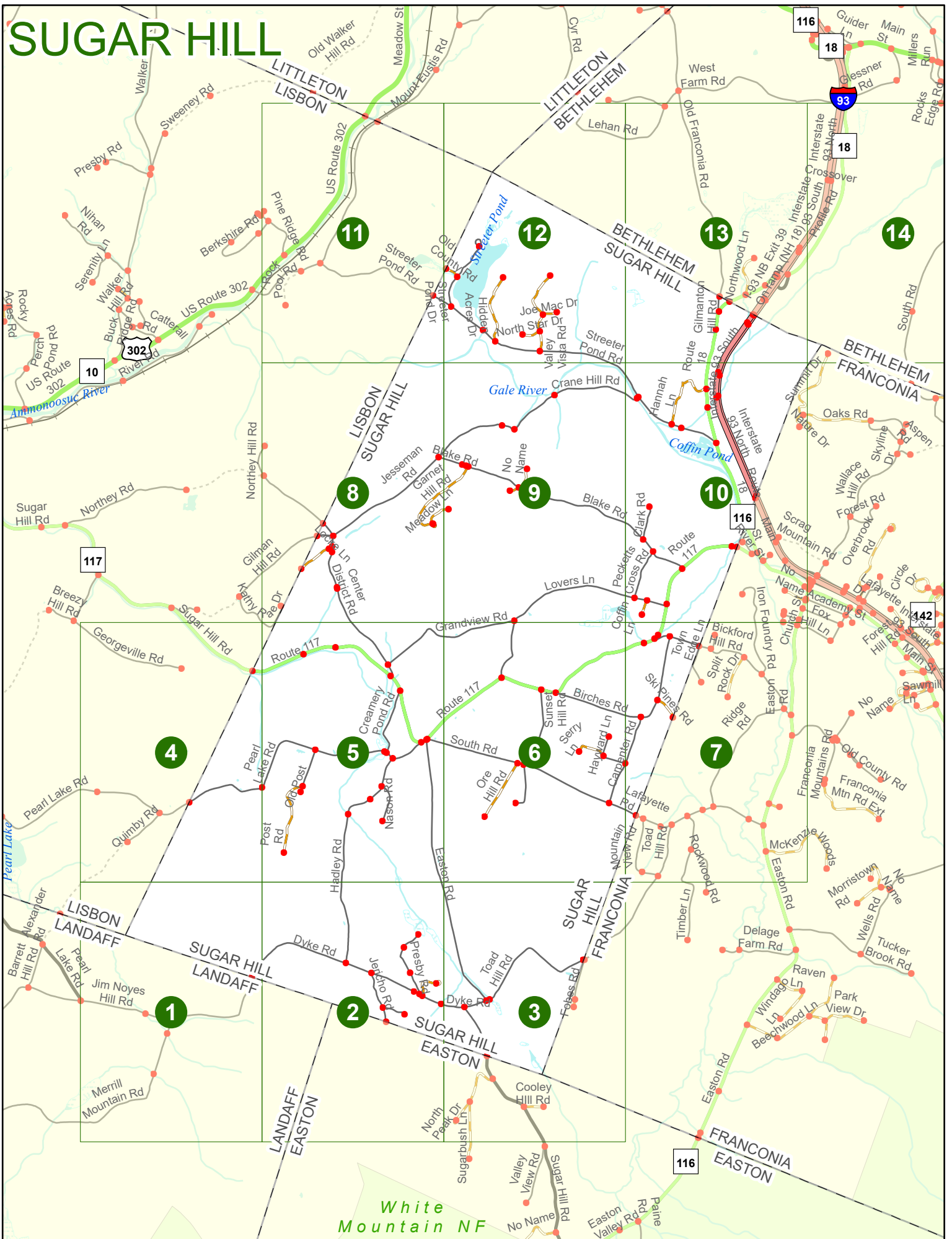
**Option 4**     Route No and/or             Mile Marker on Interstate Only             NESW             Mile (Marker)  
                   Street name  
                   189S                                     700 feet                                     S                     36.8

**Option 3 – Example**

Street Name                     Loudon Road  
First Node                             803  
Distance from First Node             318 Ft  
Second Node                             813



# SUGAR HILL



# SUGAR HILL

Match to Page 4

LISBON  
SUGAR HILL

LISBON  
LANDAFF

SUGAR HILL  
LANDAFF

Dyke Rd

6172

Pearl Lake Rd

0039

Match to Page 0

0041

# 1

0040

Jim Noyes Hill Rd

Match to Page 2

0042

0045

Merrill Mountain Rd

0 495 990 1,980 Feet

Match to Page 0

Match to Page 5

# SUGAR HILL

Easton Rd

Hadley Rd

Dyke Rd

0015

0001

0011

0010

0009

Presb. Rd

Cannon View Dr

0091

0008

0007

0090

Dyke Rd

0005

Match to Page 3

Match to Page 1

SUGAR HILL  
LANDAFF

# 2

0013

Trumpet  
Round Rd

0012

6742

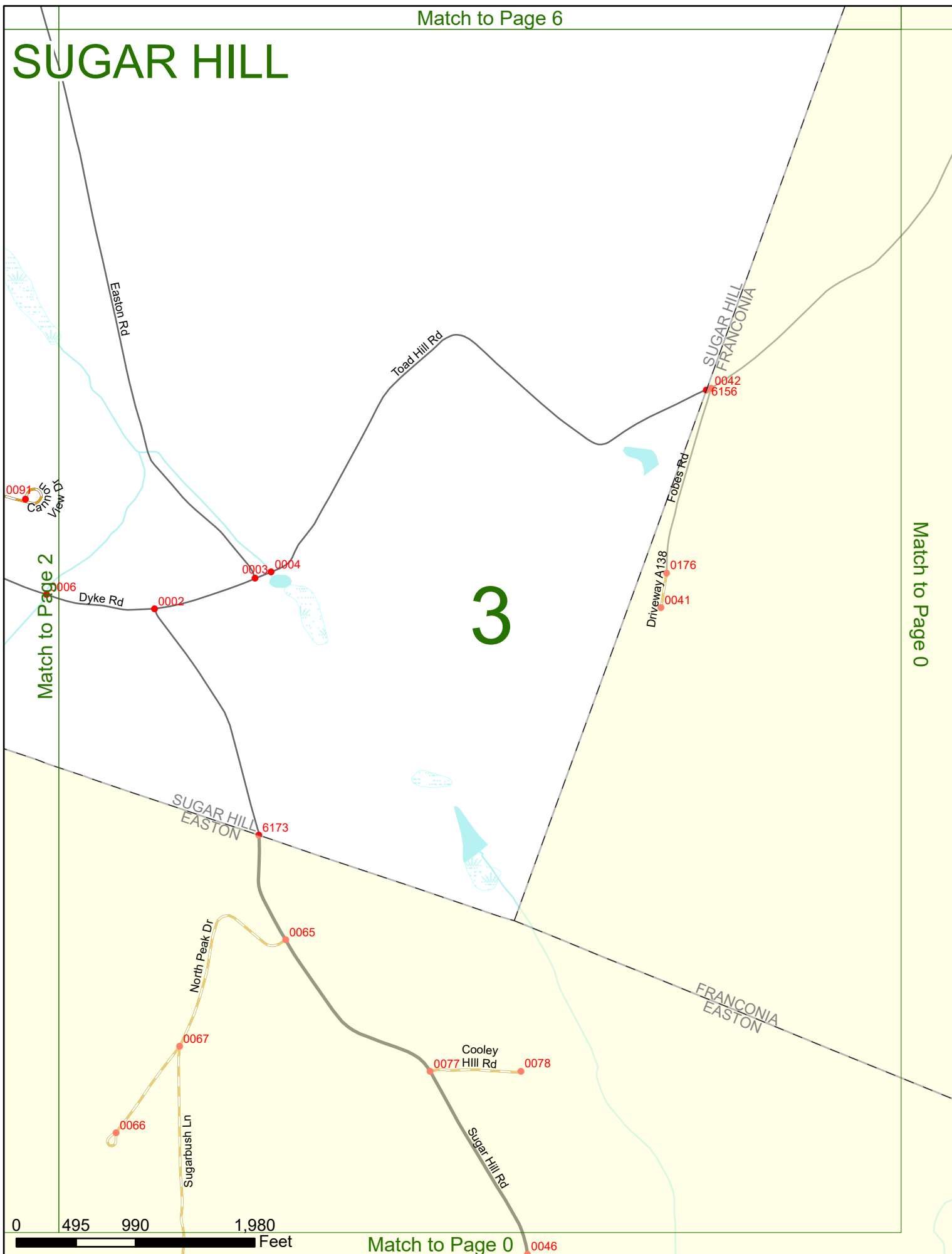
SUGAR HILL  
EASTON

LANDAFF  
EASTON

0 495 990 1,980 Feet

Match to Page 0

# SUGAR HILL



Match to Page 2

Match to Page 0

# 3

0 495 990 1,980 Feet

Match to Page 0

# SUGAR HILL

Match to Page 0

Kathy  
Rae Dr

Georgeville Rd

Sugar Hill Rd

117

0082

6170

Route 117

Match to Page 0

# 4

LISBON  
SUGAR HILL

Match to Page 5

0129 Pearl Lake Rd

Pearl Lake Rd 0016

6171

0001

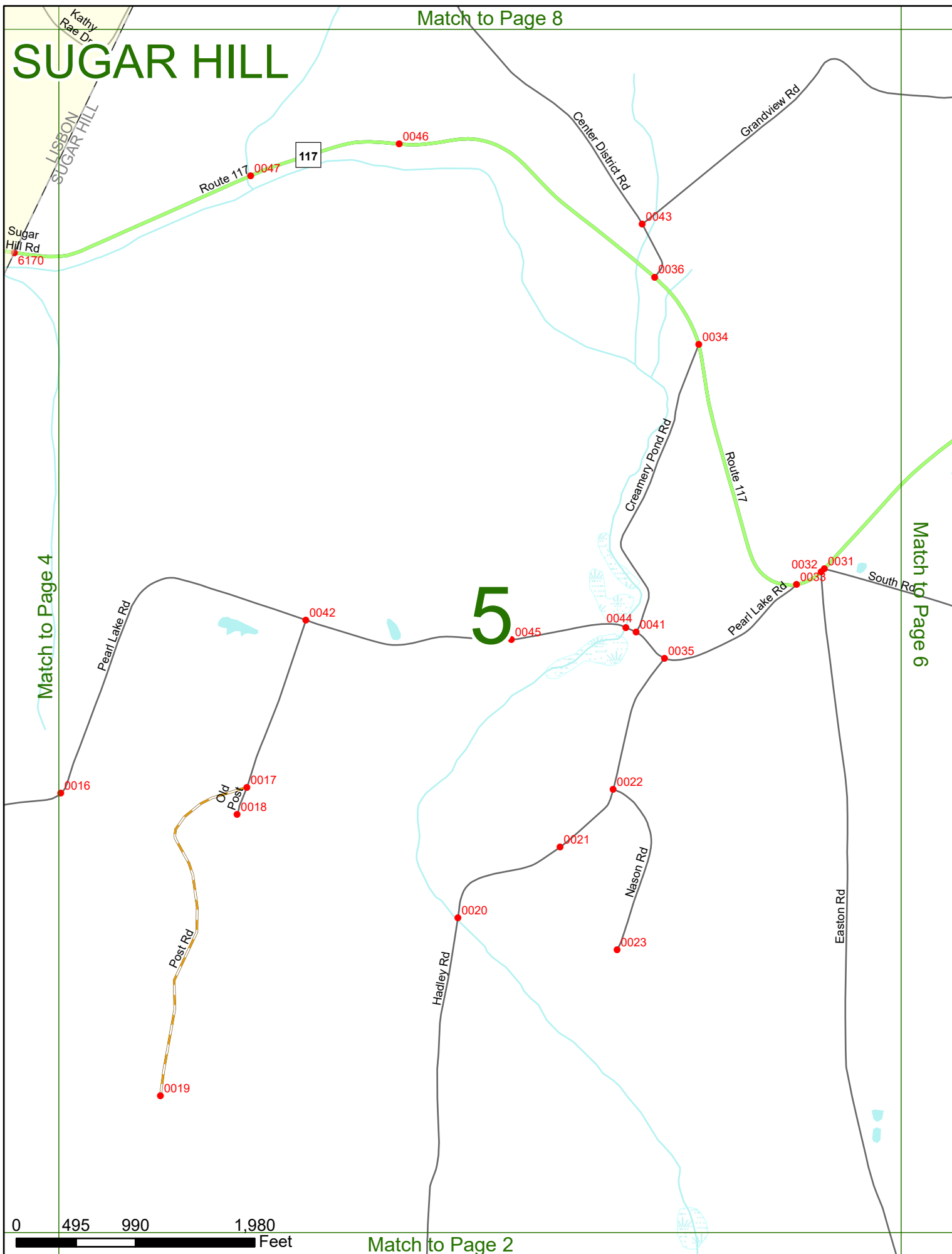
0158

Quimby Rd

0 495 990 1,980 Feet

Match to Page 1

# SUGAR HILL



Match to Page 4

Match to Page 6

# 5

0 495 990 1,980 Feet

Match to Page 2



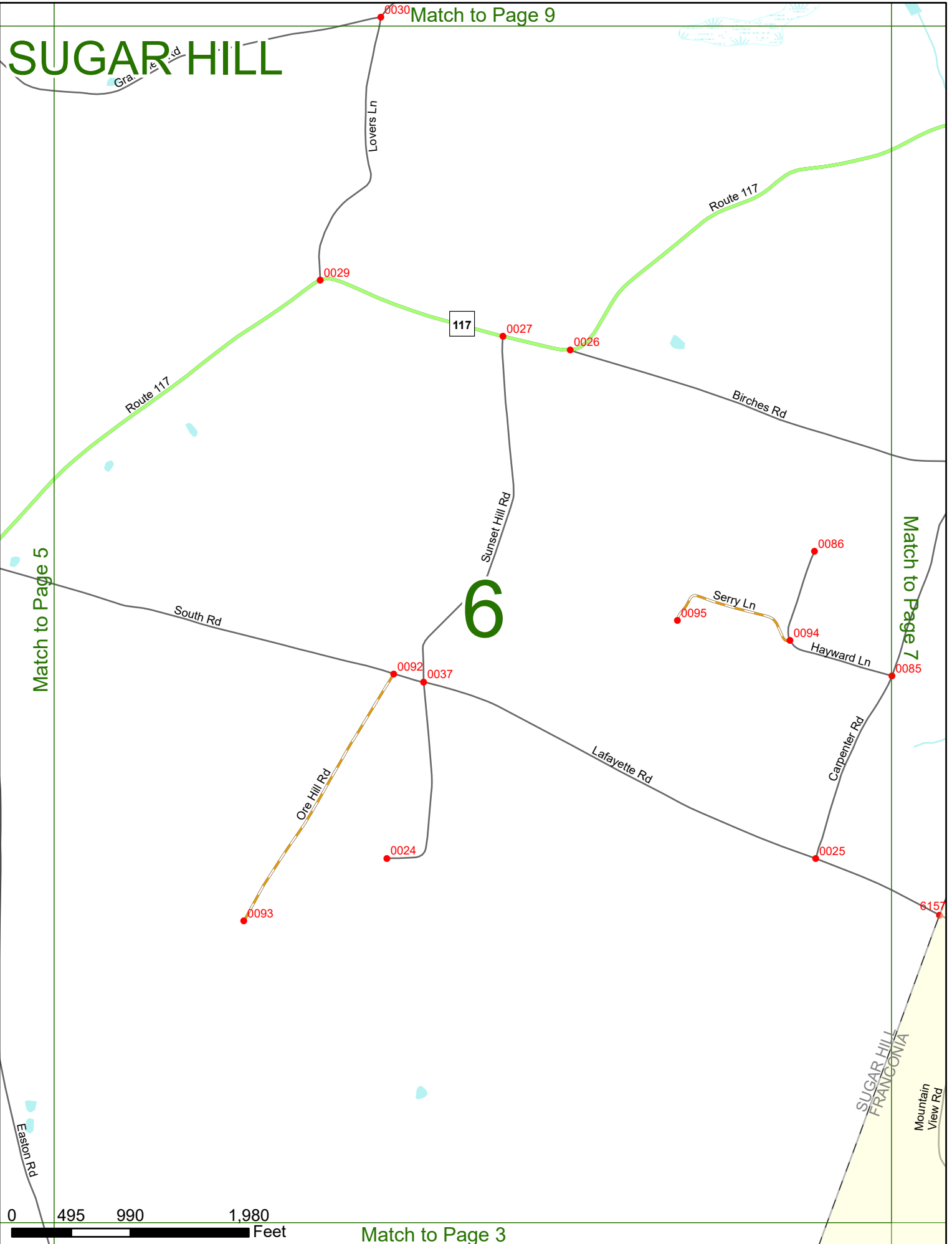
# SUGAR HILL

Match to Page 9

Match to Page 5

Match to Page 7


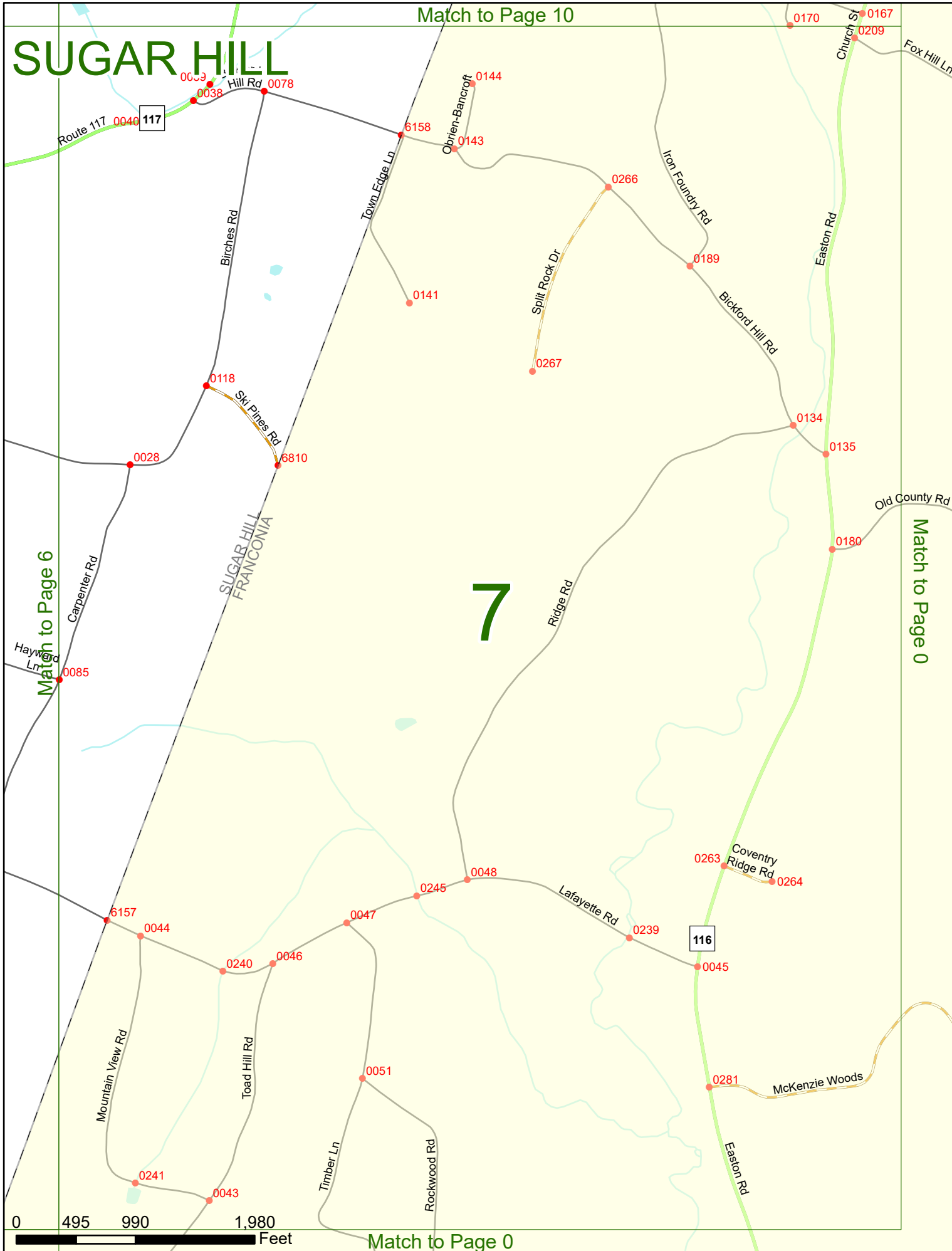
# 6



Match to Page 3

Match to Page 10

# SUGAR HILL



Match to Page 0

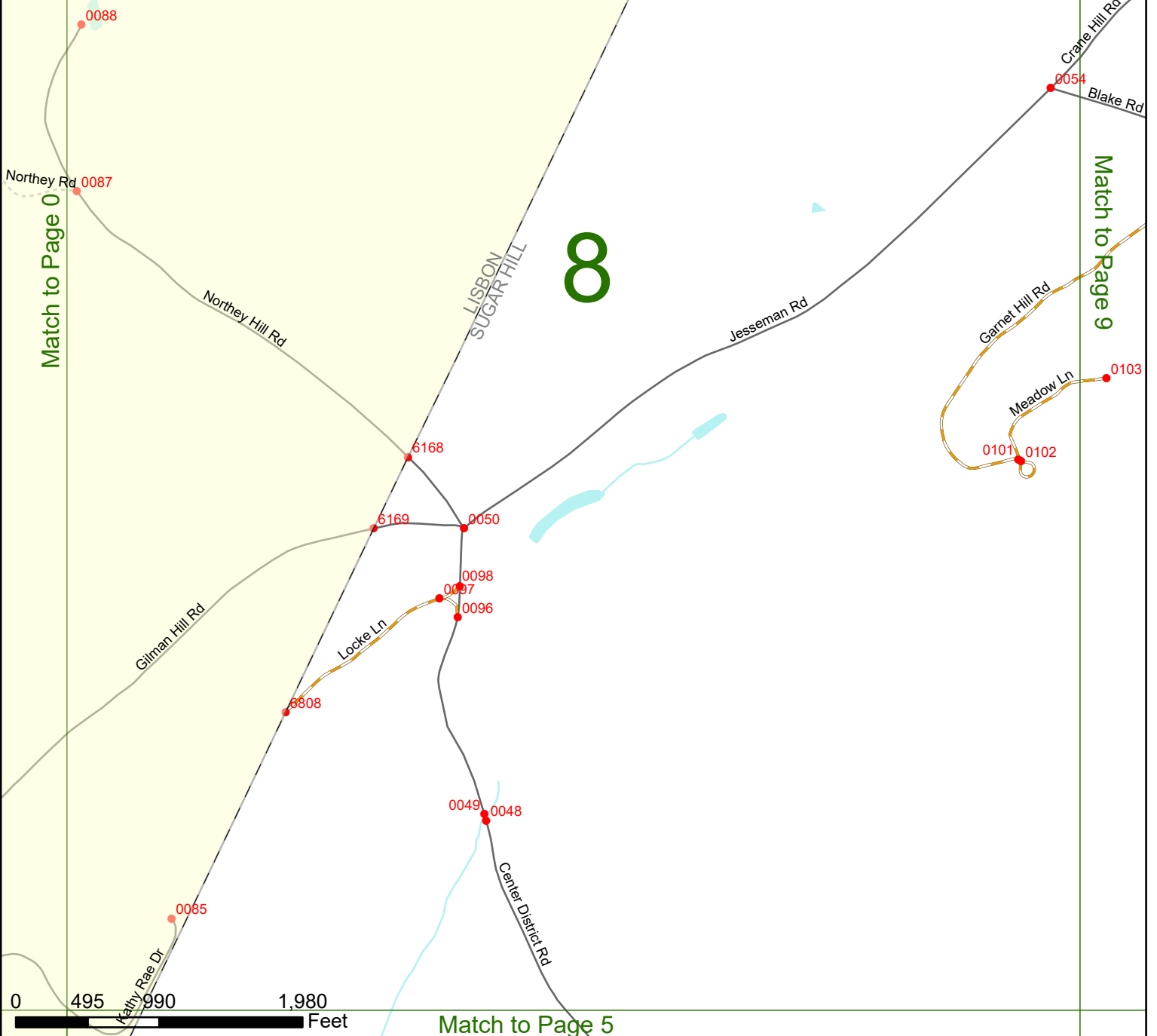
# SUGAR HILL

# 8

Match to Page 0

Match to Page 9

Match to Page 5



Match to Page 12

# SUGAR HILL

Streeter Pond Rd

Gale River

Crane Hill Rd

0068

0084

0073

0072

0054

Blake Rd

0052

0099

0051

0071

Butternut Ln

0104

0105

0053

# 9

Blake Rd

Match to Page 10

Match to Page 8

Garnet Hill Rd

Meadow Ln

0103

0102

0101

Lovers Ln

Pecketts Cross Rd

0055

0 495 990 1,980

Feet

Grandview Rd

Match to Page 6

0030



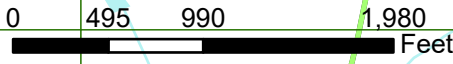
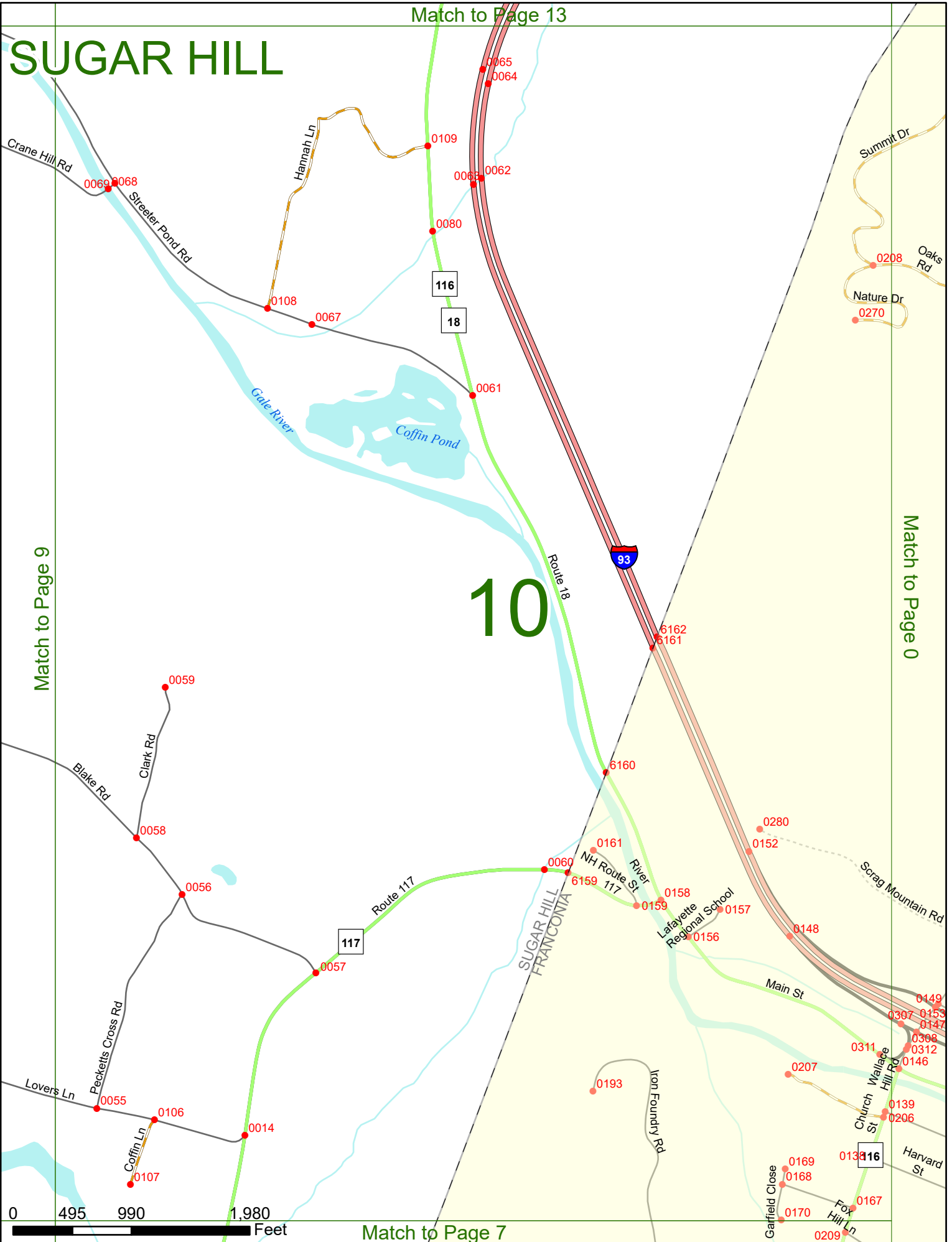
# SUGAR HILL

Match to Page 13

Match to Page 9

Match to Page 0

# 10



Match to Page 7

# SUGAR HILL

Match to Page 0

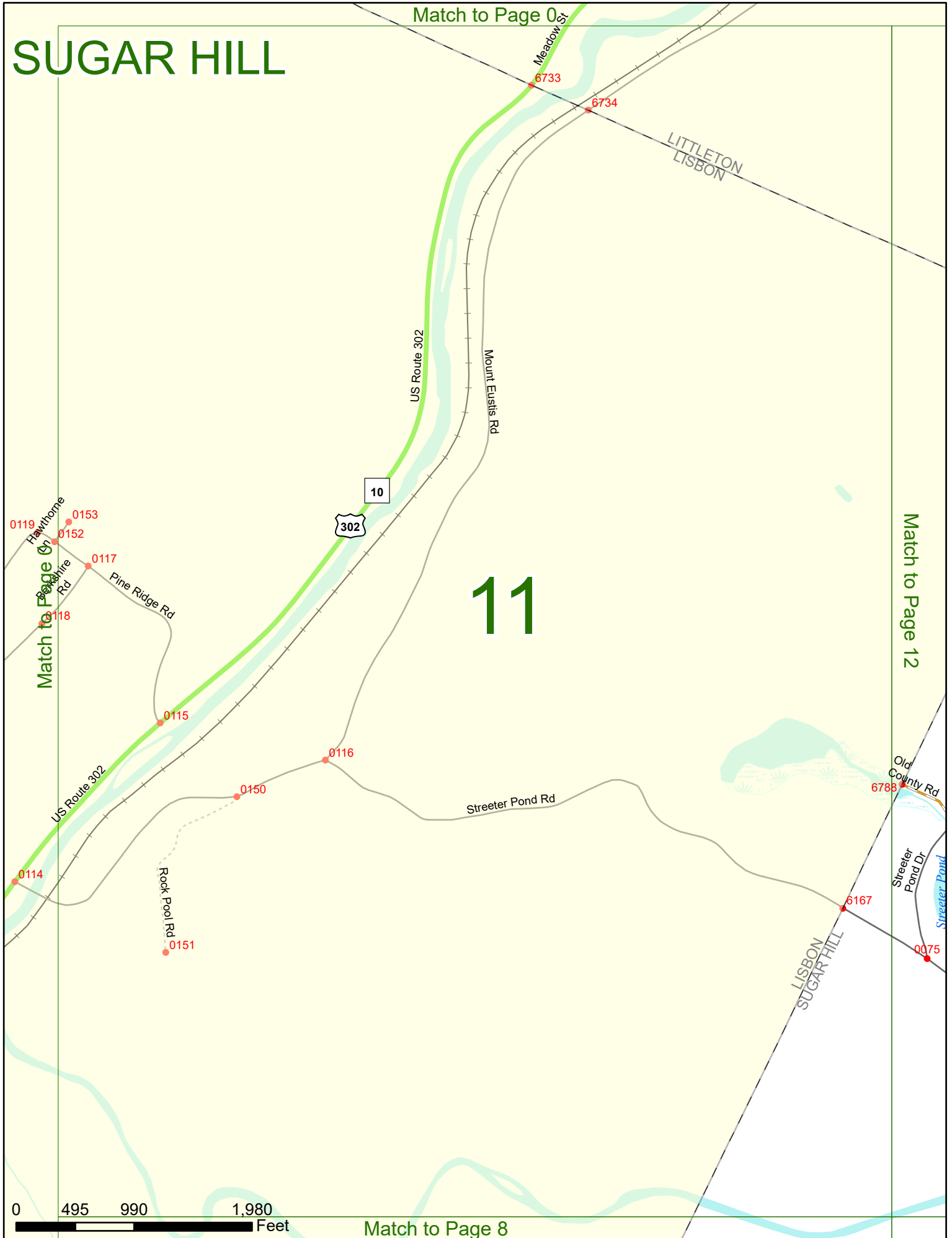
Match to Page 0

Match to Page 12

# 11



Match to Page 8



# SUGAR HILL

Lehan Rd

LITTLETON  
BETHLEHEM

LITTLETON  
LISBON

BETHLEHEM  
SUGAR HILL

# 12

Match to Page 11

Match to Page 13

LISBON  
SUGAR HILL

Streeter Pond

0076

6788

0083

6167

0075

0117

0115

0112

0113

0074

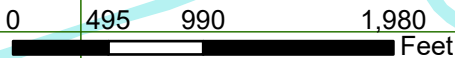
0114

0111

0116

0110

Streeter Pond Rd

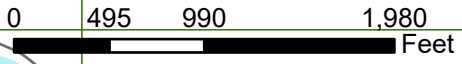
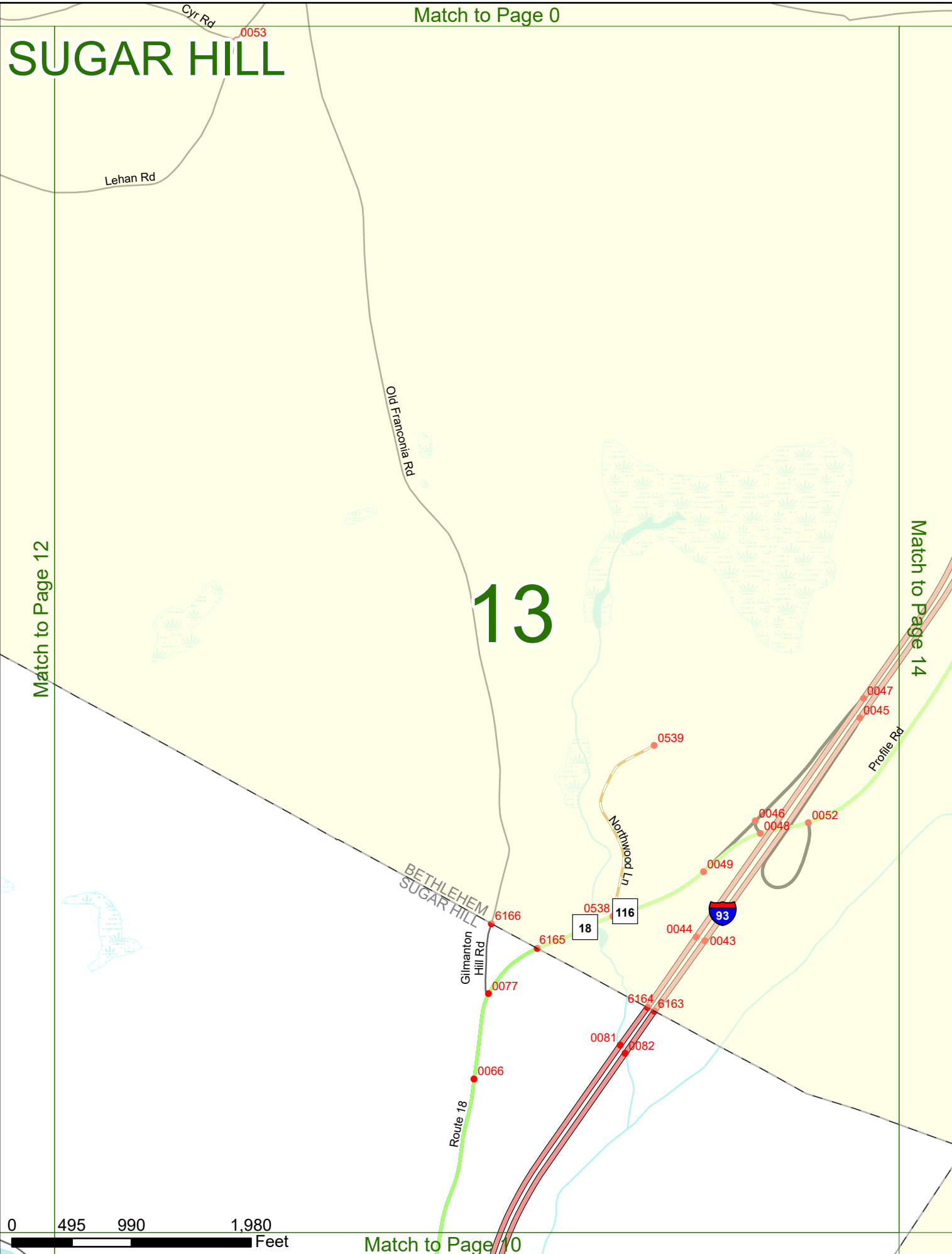


# SUGAR HILL

# 13

Match to Page 12

Match to Page 14





Match to Page 0

# SUGAR HILL

# 14

West Farm Rd

0056

0057

0079

Crossway  
0591 0592



116

18

Profile Rd

Match to Page 13

Match to Page 0

002

0045


0088

South Rd

0217

BETHLEHEM  
SUGAR HILL

BETHLEHEM  
FRANCONIA



Match to Page 0