



Maps and data sets are not guaranteed to be free from errors and omissions. Data is in a constant state of update and correction by various groups and agencies. Information displayed on this map is the best available at the time of publication.

2024 Nodal Reference Bookmap

LEGEND

Divided Highway Limited Access	Turnpike Toll Road	U.S. Route	N.H. Route
			
State Roads (Carries NO Route Number)	Local Roads	Class 6 Roads (Not Maintained)	Private Roads
			
	State Line		Lakes & Ponds
	County Line		State Parks
	Town Line		National & State Forests
	Rivers & Streams		Reference Nodes

NHDOT will accept crash locations based on the State of NH Uniform Police Traffic Accident Report.

Crash occurred on:

Option 1 Street Address
 123 Main Street

Option 2 Route No and/or Distance from NESW Intesecting Road, Bridge,
 Street name Intersecting Street Town/County line
 Main Street 500 E Oak Street

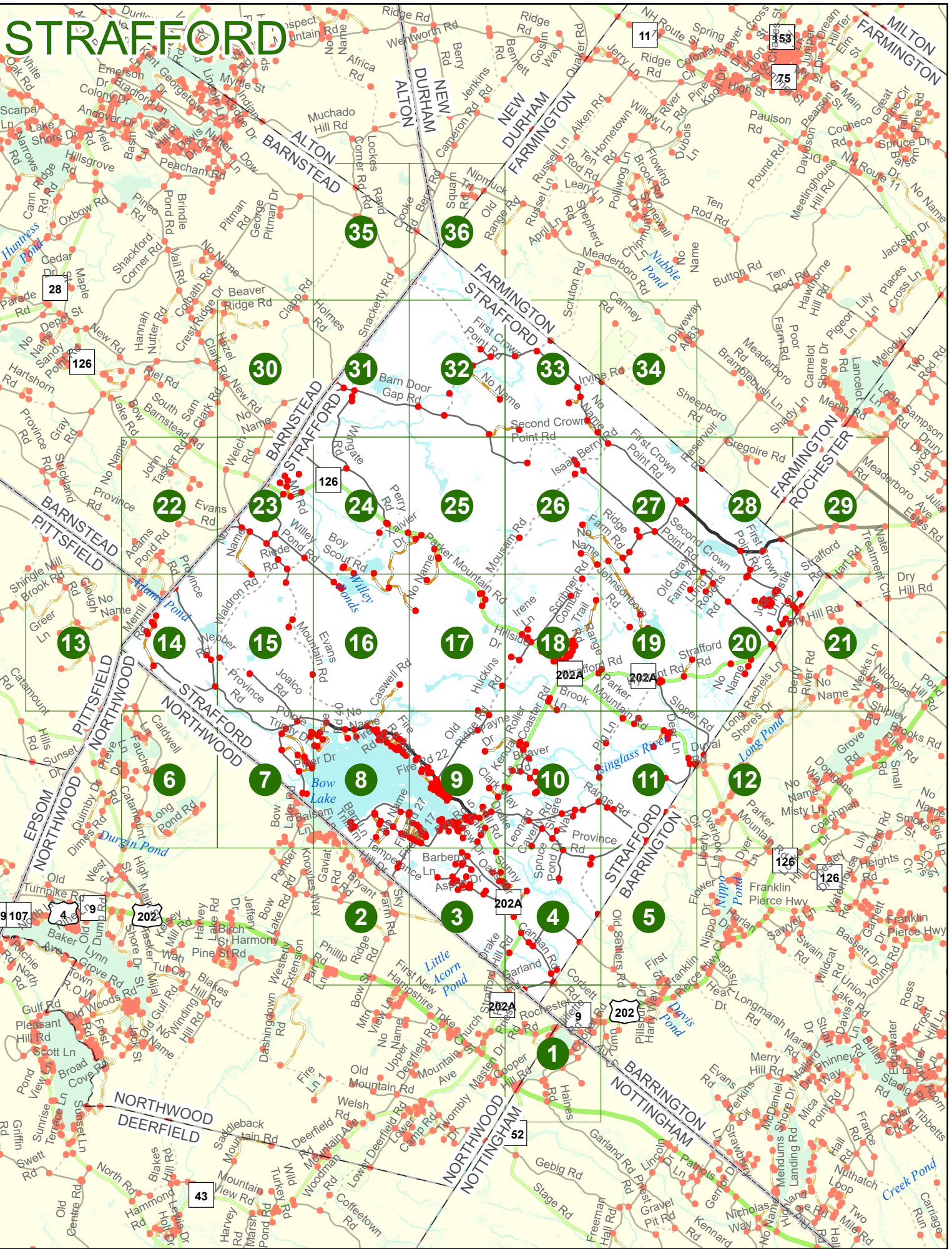
Option 3 First Node Distance from First Node Second Node
 515 212 632

Option 4 Route No and/or Mile Marker on Interstate Only NESW Mile (Marker)
 Street name
 189S 700 feet S 36.8

Option 3 – Example

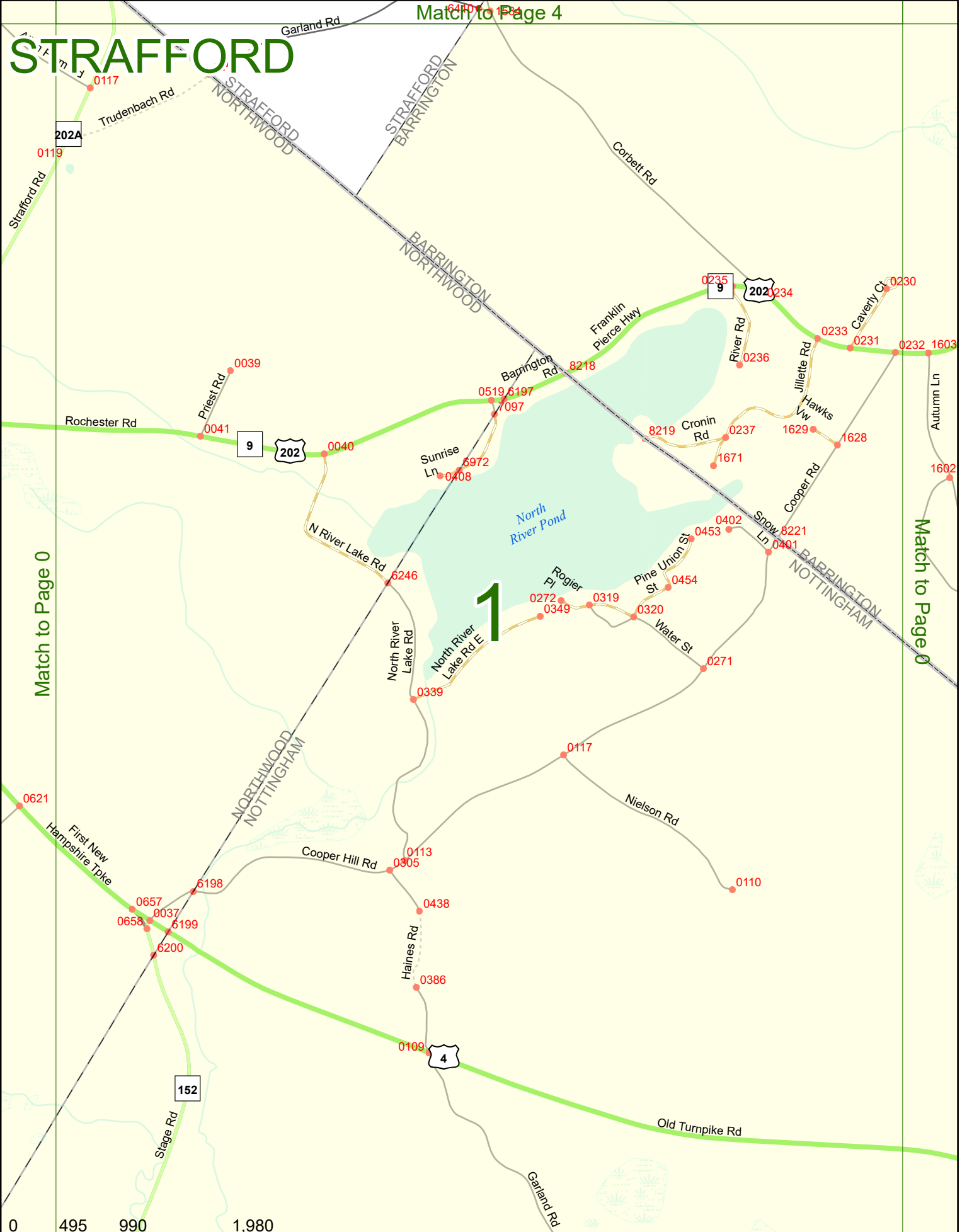
Street Name Loudon Road
First Node 803
Distance from First Node 318 Ft
Second Node 813





STRAFFORD

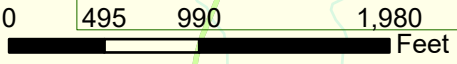
Match to Page 4



Match to Page 0

Match to Page 0

1



Match to Page 0

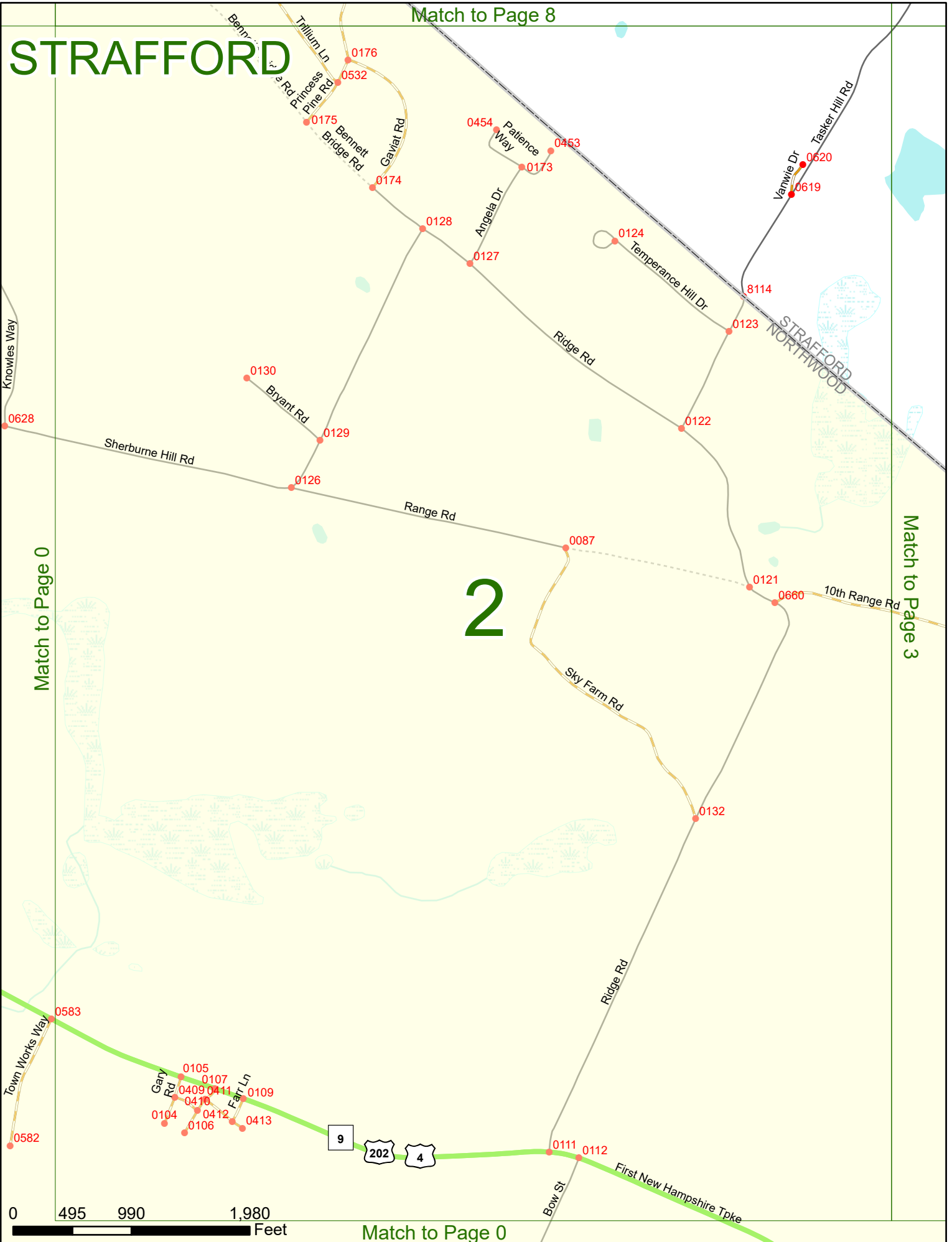
STRAFFORD

Match to Page 8

2

Match to Page 0

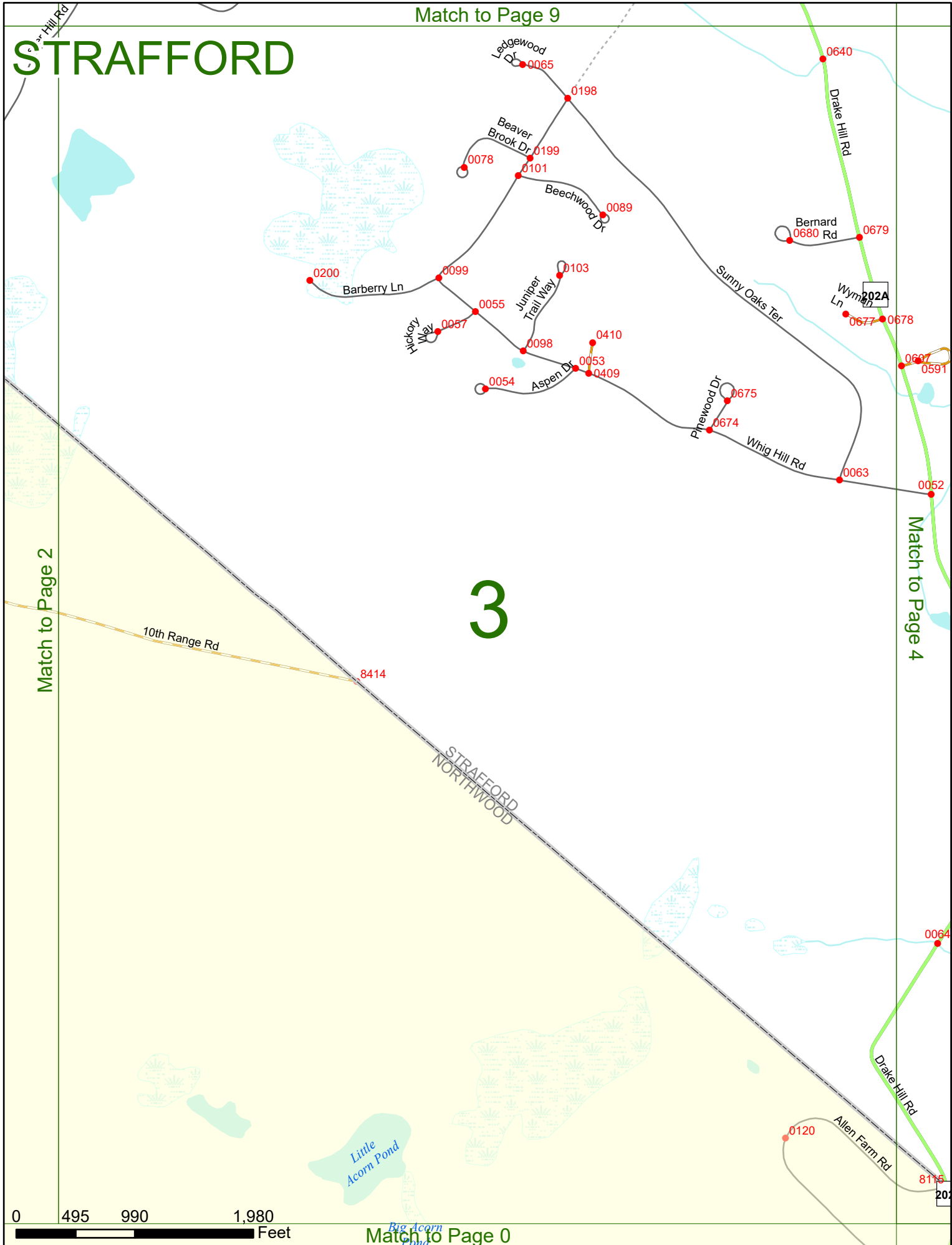
Match to Page 3



Match to Page 0

Match to Page 9

STRAFFORD



3

Match to Page 2

Match to Page 4

0 495 990 1,980 Feet

Match to Page 0

STRAFFORD

Match to Page 10

0070

0062

Province Rd

0060

0697

Spruce Pond Dr

0061

0679

Wyman Ln

0678

0677

0687

0591

Sunny Oaks Ter

Drake Hill Rd

Whig Hill Rd

0052

Woodland Dr

0408

Spruce Ponds

Old Canaan Rd

Match to Page 3

4

Match to Page 5

0407

Back Canaan Rd

202A

0051

STRAFFORD BARRINGTON

0050

0049

6101

Drake Hill Rd

0064

Canaan Rd

Canaan Back Rd

STRAFFORD NORTHWOOD
Allen Farm Rd

0115

0 495 202A 900

1,980 Feet

Garland Rd

0047

Terr Ct

0048

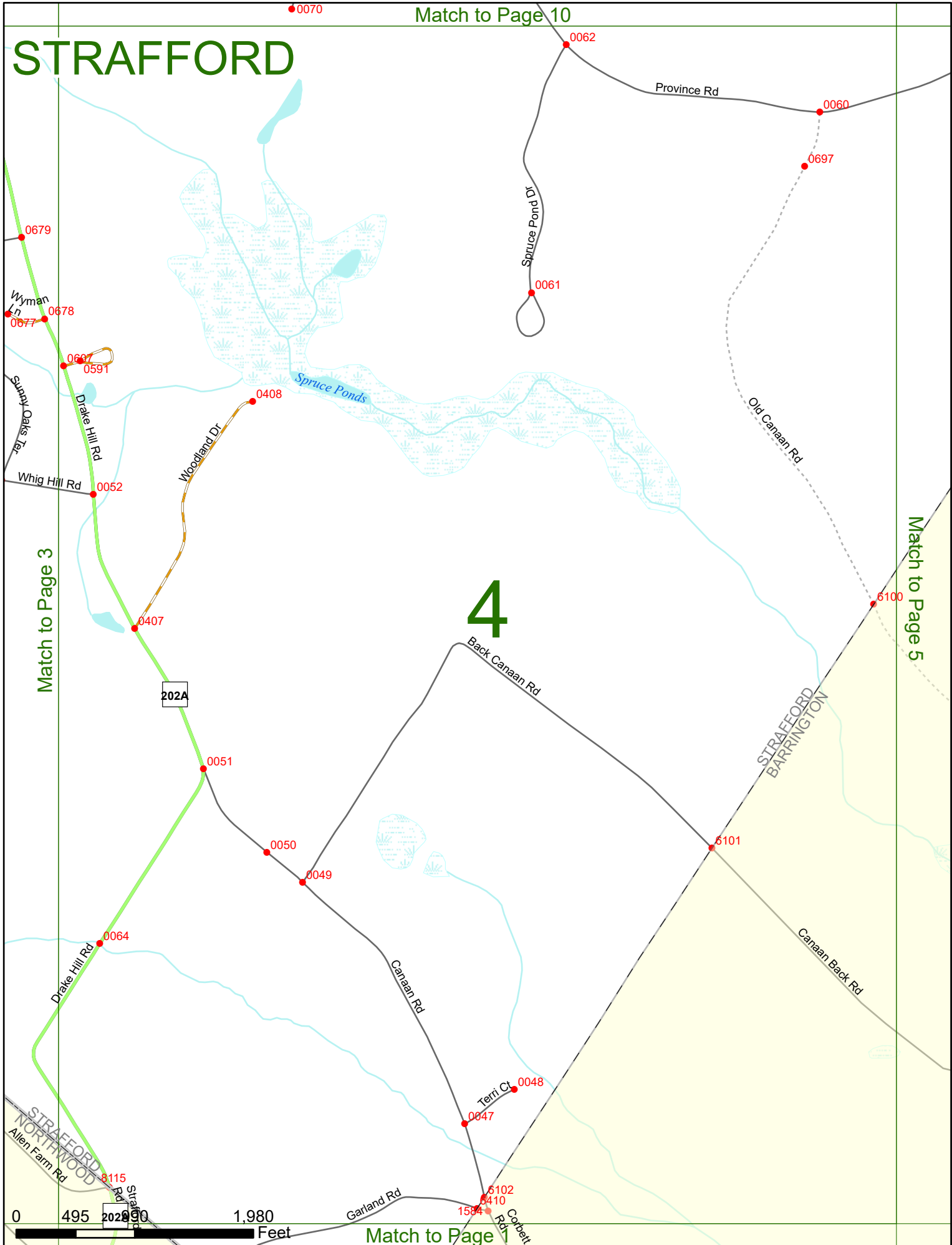
6102

0410

1584

Corbett Rd

Match to Page 1



STRAFFORD

Match to Page 11

STRAFFORD
BARRINGTON

5

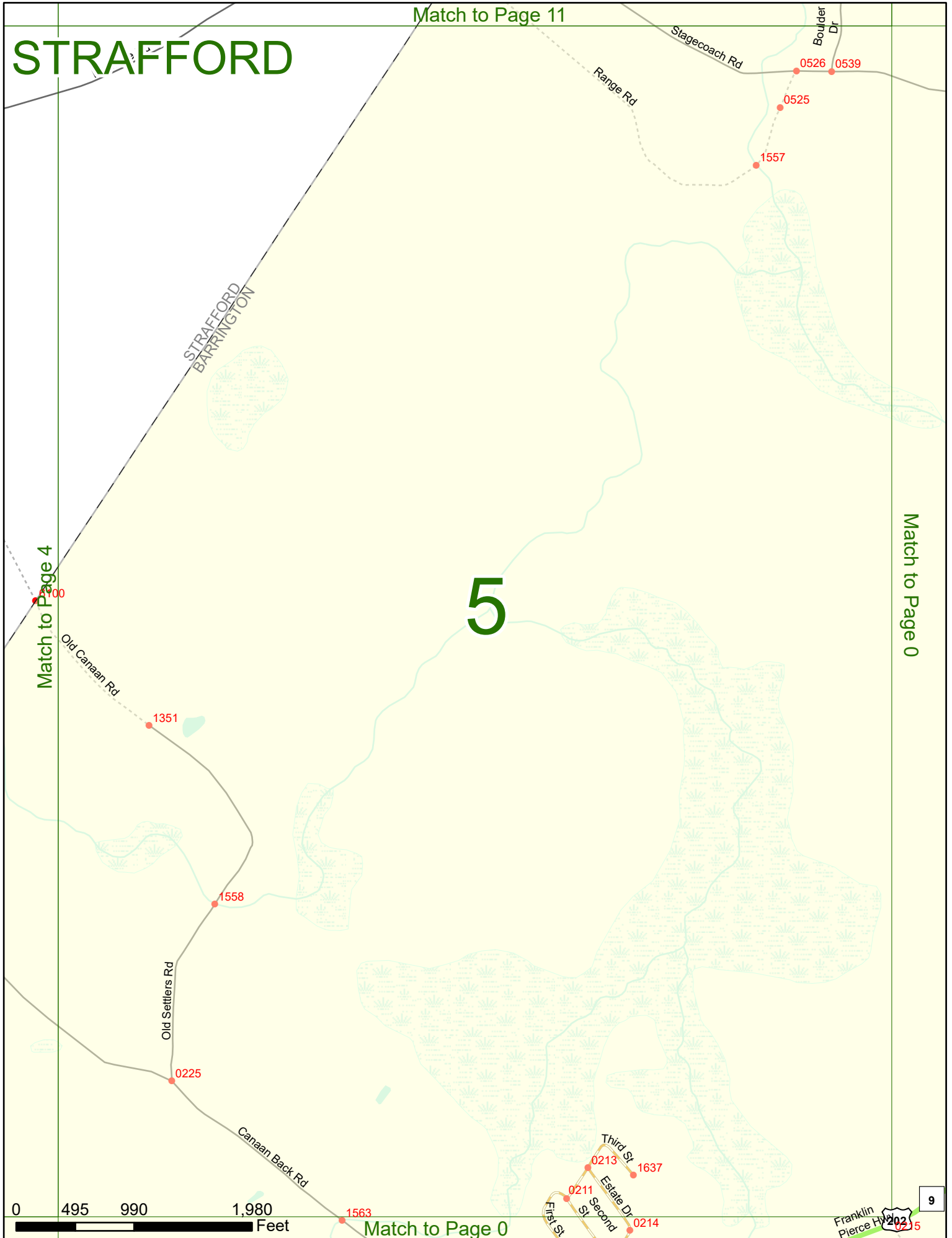
Match to Page 4

Match to Page 0

0 495 990 1,980 Feet

Match to Page 0

Franklin Pierce Hwy 203
9



Match to Page 14

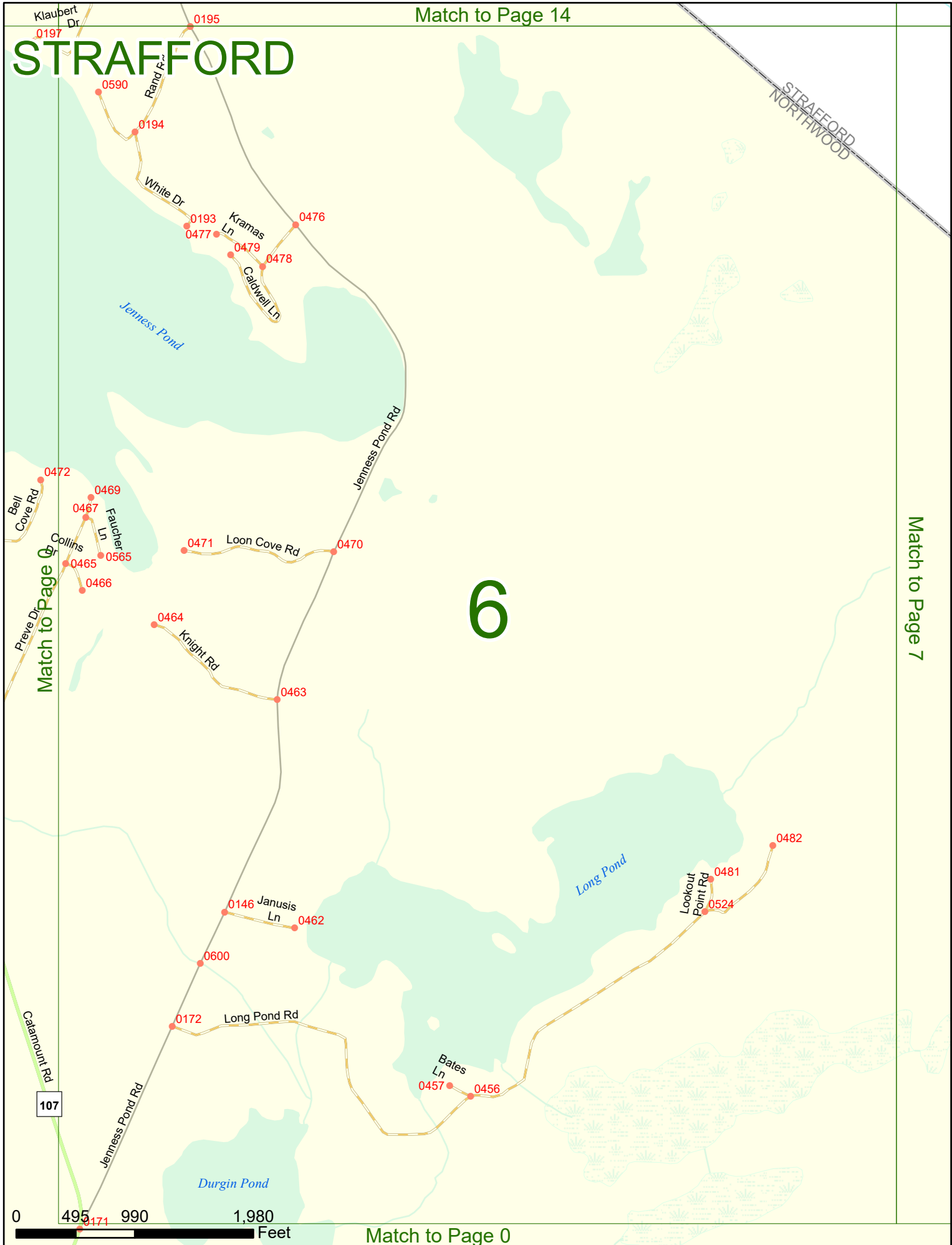
STRAFFORD

STRAFFORD
NORTHWOOD

6

Match to Page 7

Match to Page 0



0 495 990 1,980 Feet

Match to Page 0

STRAFFORD

Match to Page 15

Match to Page 6

STRAFFORD
NORTHWOOD

7

Match to Page 8

0 495 990 1,980 Feet

Match to Page 0

Province Rd

Joalco Rd

0110

0109

0111

Pointe Trinity Dr

0544 0704 0515 0706

Pumphouse Rd 0517 0518

Carter Way 0108 0695

0684

Point Trinity Dr 0685

Carter Rd 0112 0521

Northwood Rd 0519

Piper Dr 0522

0612 0613

0190

Corson Dr 0113

0498 0189 0643 0484 0499

0483 0644

0596 0486 0676 0487

0485

Henson Ln 0118 0455

0184

Bow Lake Rd

0618

Byrne Rd 0598 0617

Mill Pond Rd 0597

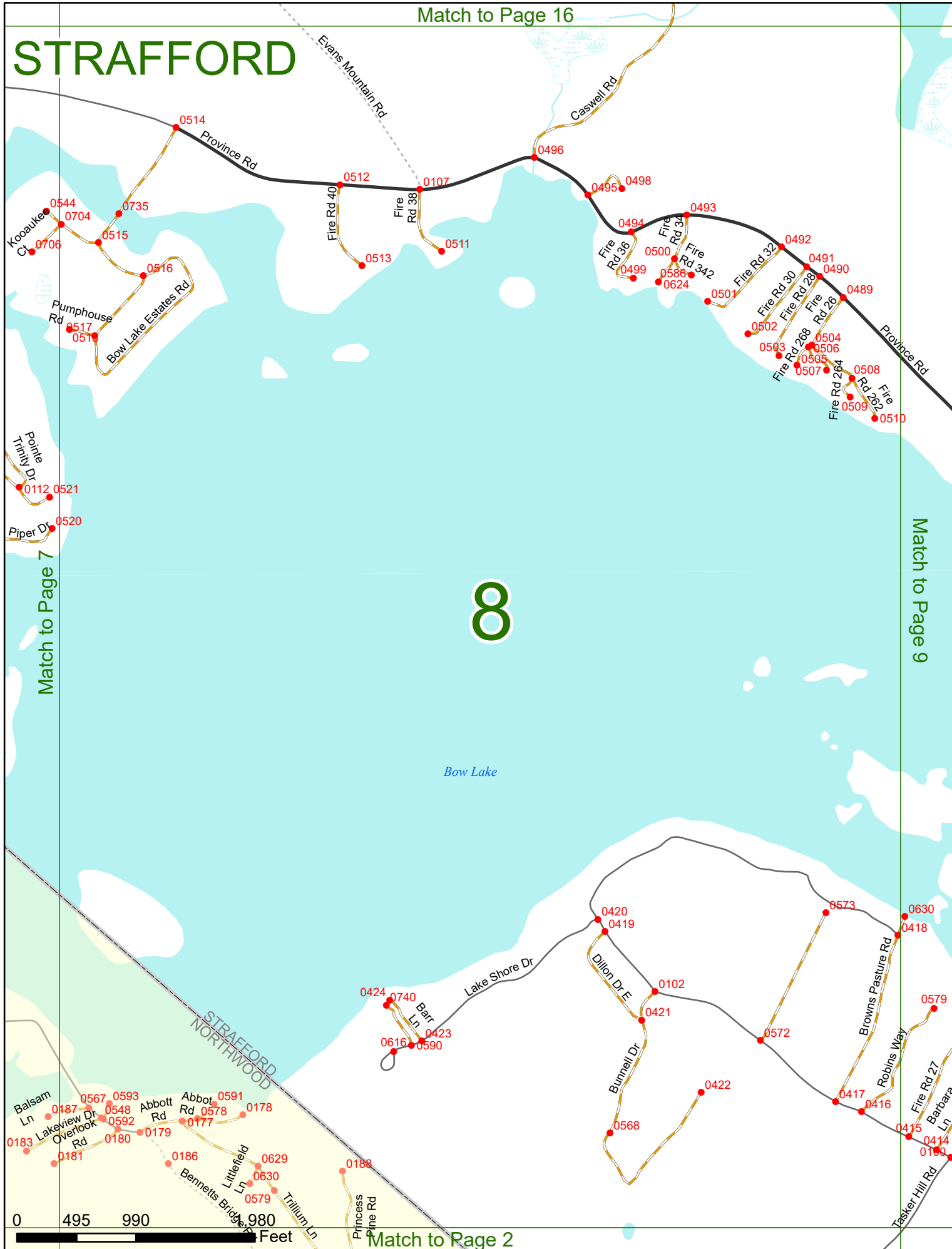
Bennetts Bridge Rd

Lakeview Dr 0187 0567 0593 0548 0592

0183

0181

STRAFFORD



8

Bow Lake

Match to Page 7

Match to Page 9

Match to Page 2

0 495 990 980 Feet

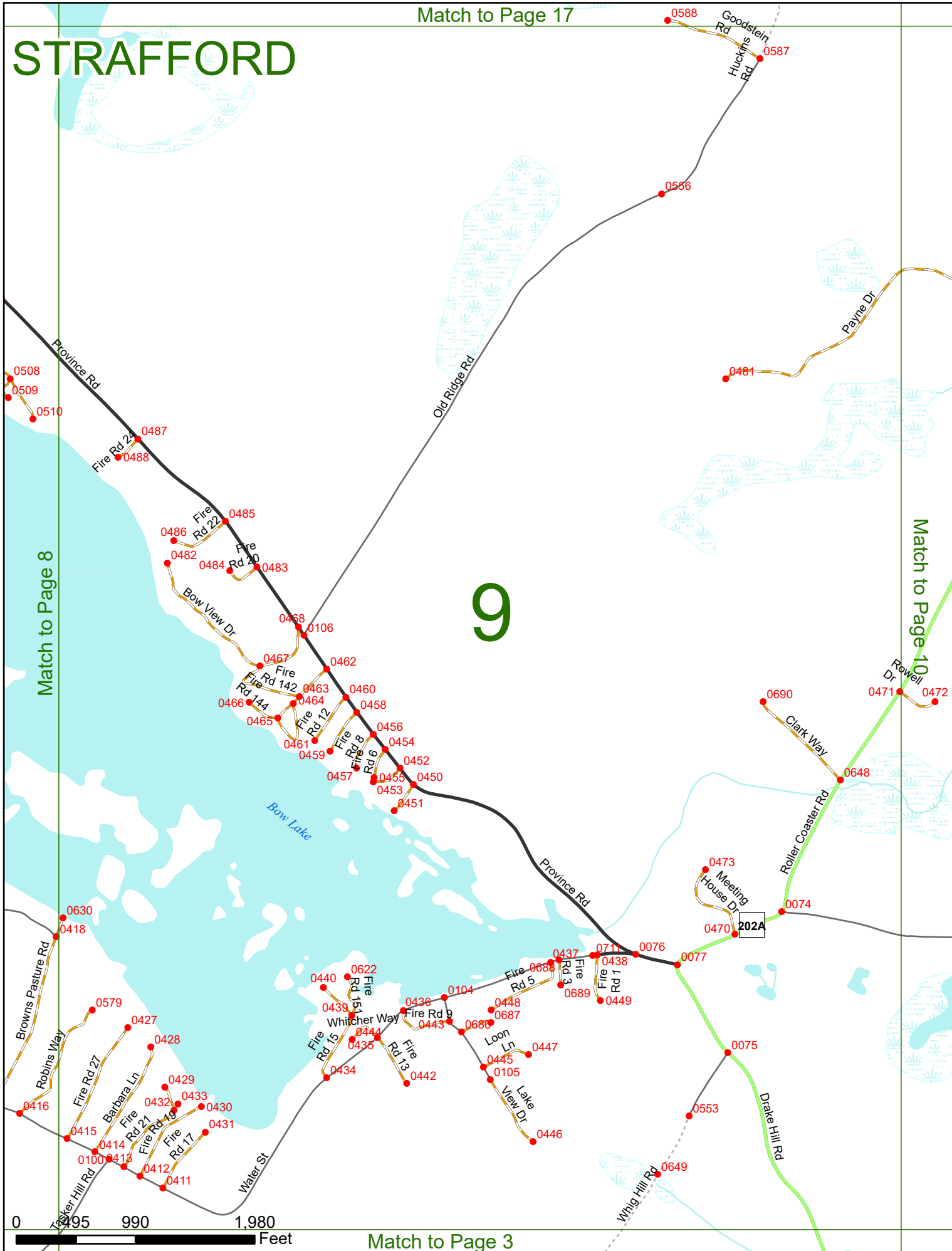
STRAFFORD
NORTHWOOD

STRAFFORD

9

Match to Page 8

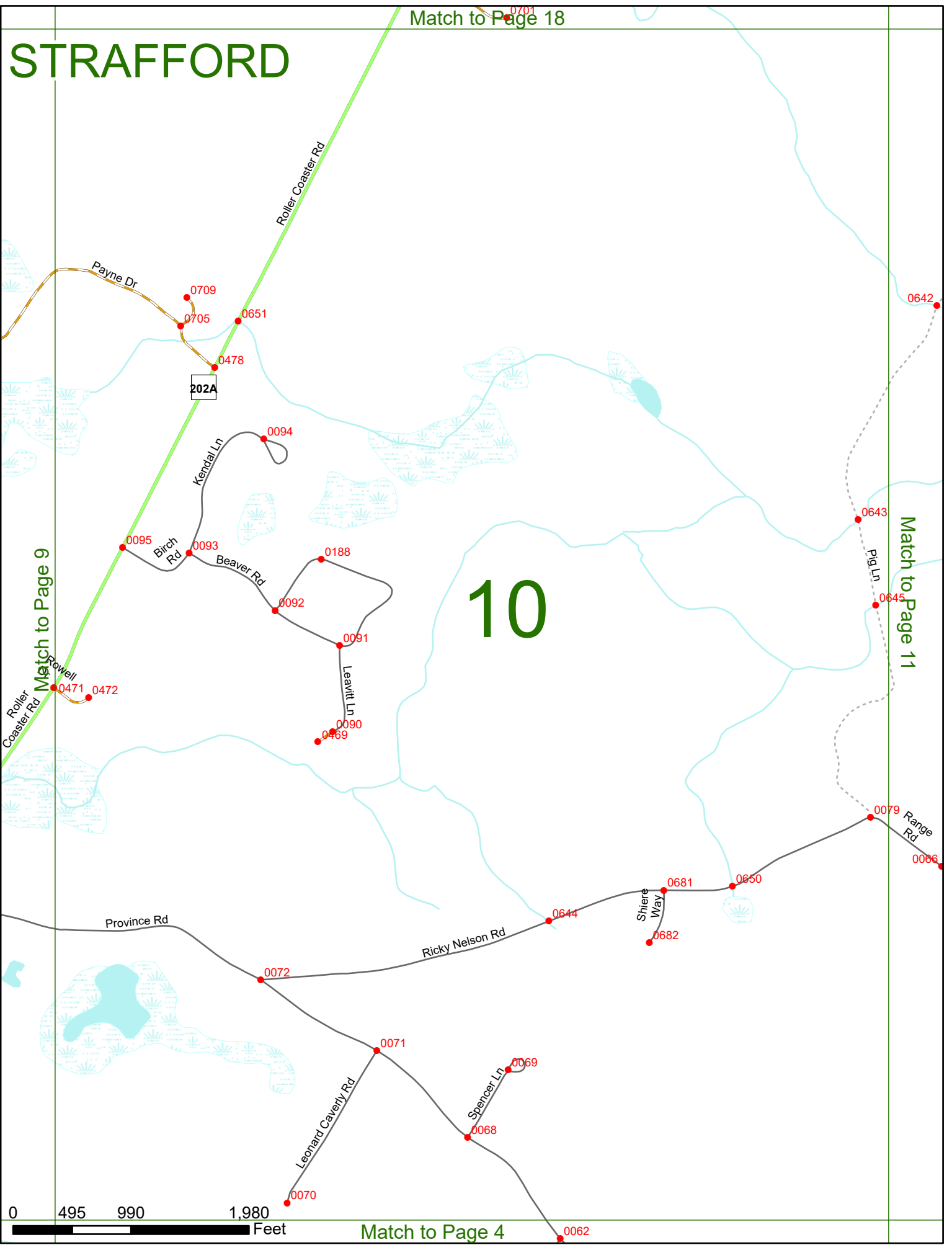
Match to Page 10



STRAFFORD

Match to Page 18

10



Match to Page 9

Match to Page 11

Match to Page 4

0 495 990 1,980 Feet

STRAFFORD

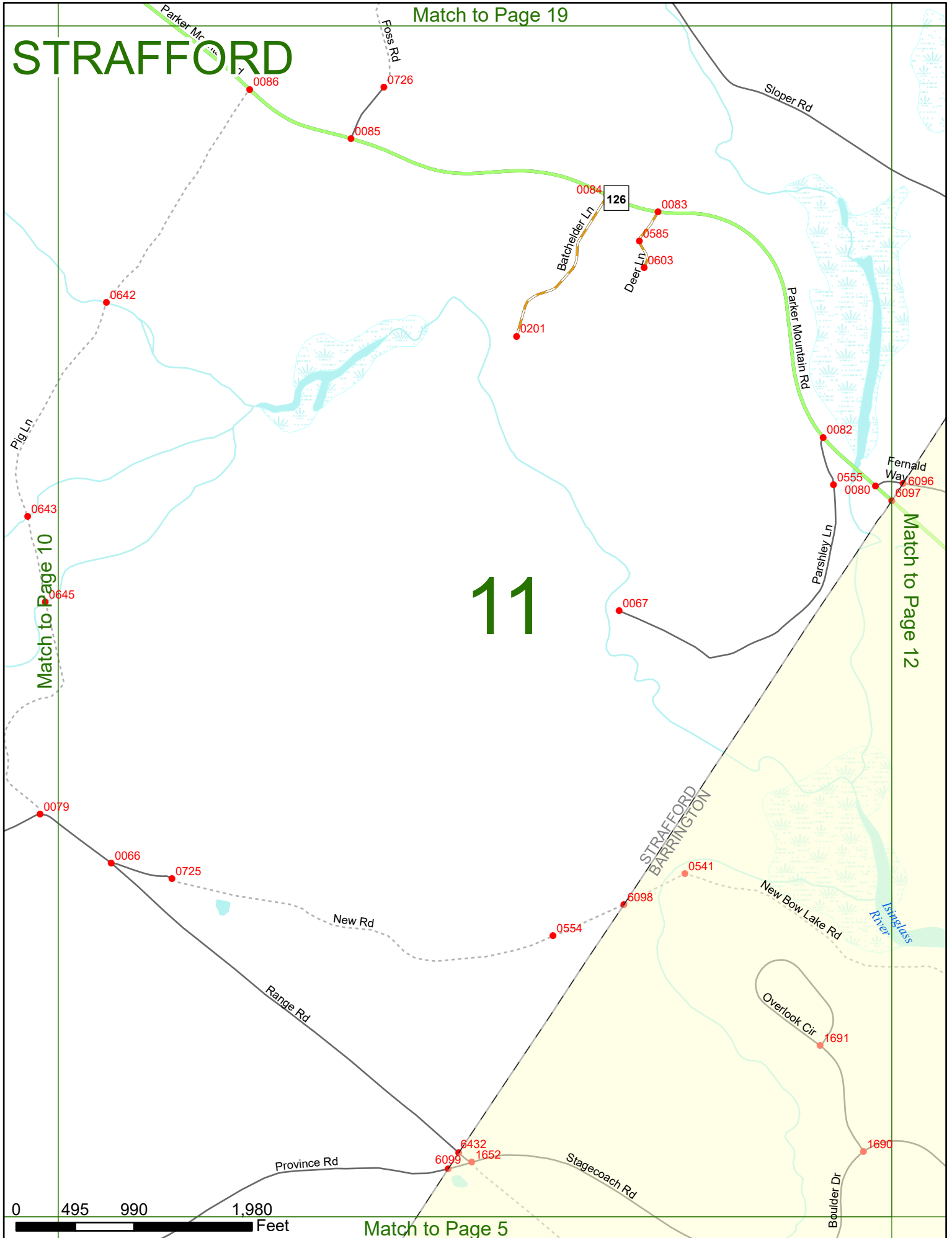
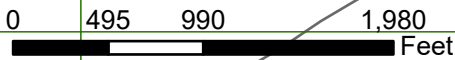
Match to Page 19

11

Match to Page 10

Match to Page 12

Match to Page 5



STRAFFORD

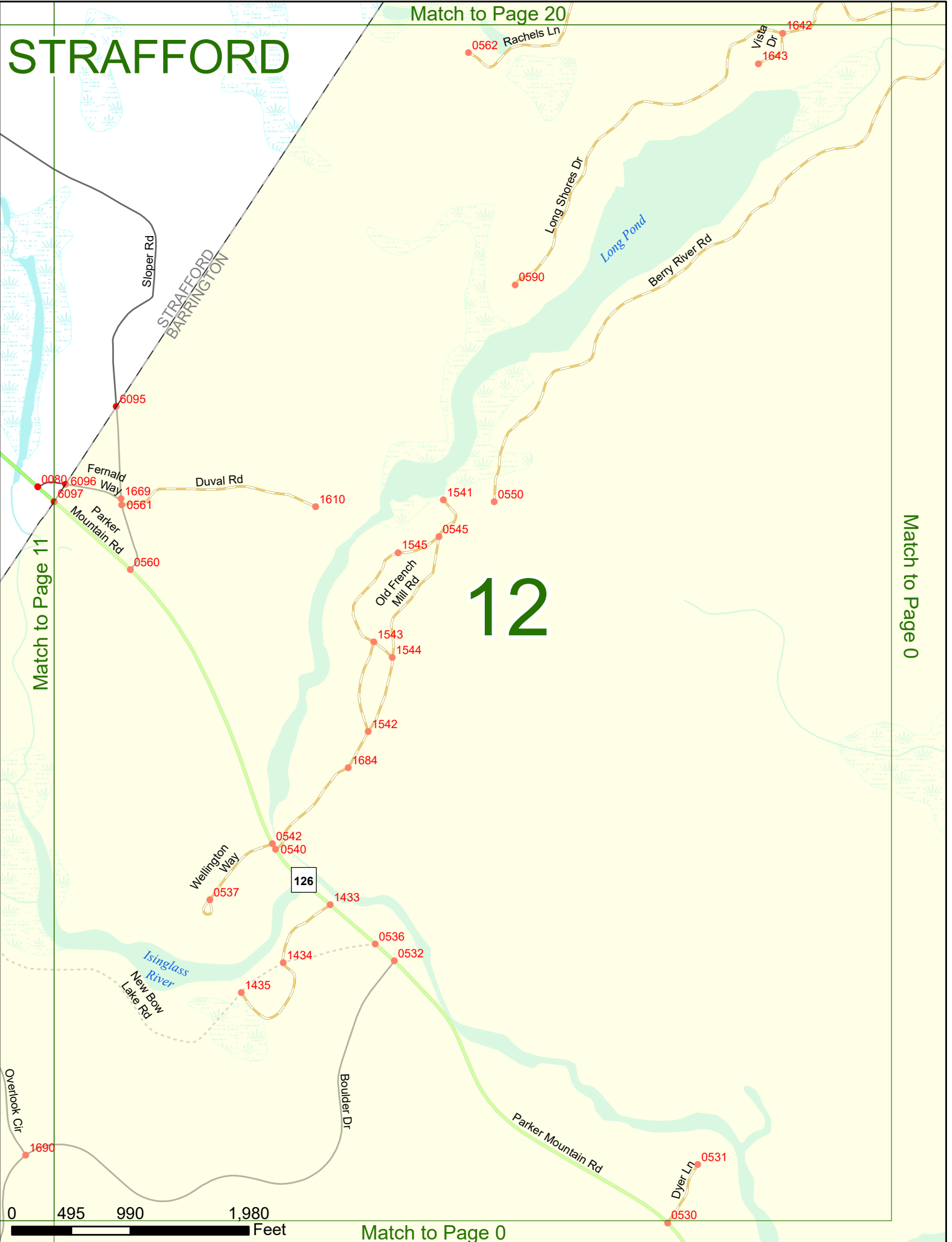
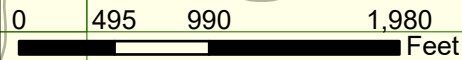
Match to Page 20

12

Match to Page 0

Match to Page 11

Match to Page 0



STRAFFORD

Match to Page 0

13

Match to Page 0

Match to Page 14

0126

0121

0125

Shingle Mill Brook Rd

Clough Rd

Tommy Town Rd

0425

0123

Greer Ln

0421

0122

Rocky Point Rd

0015

0014

Clough Rd

PITTSFIELD
NORTHWOOD

0003

8391

Jeness Pond Rd

0196

0 495 990 1,980 Feet

Match to Page 0

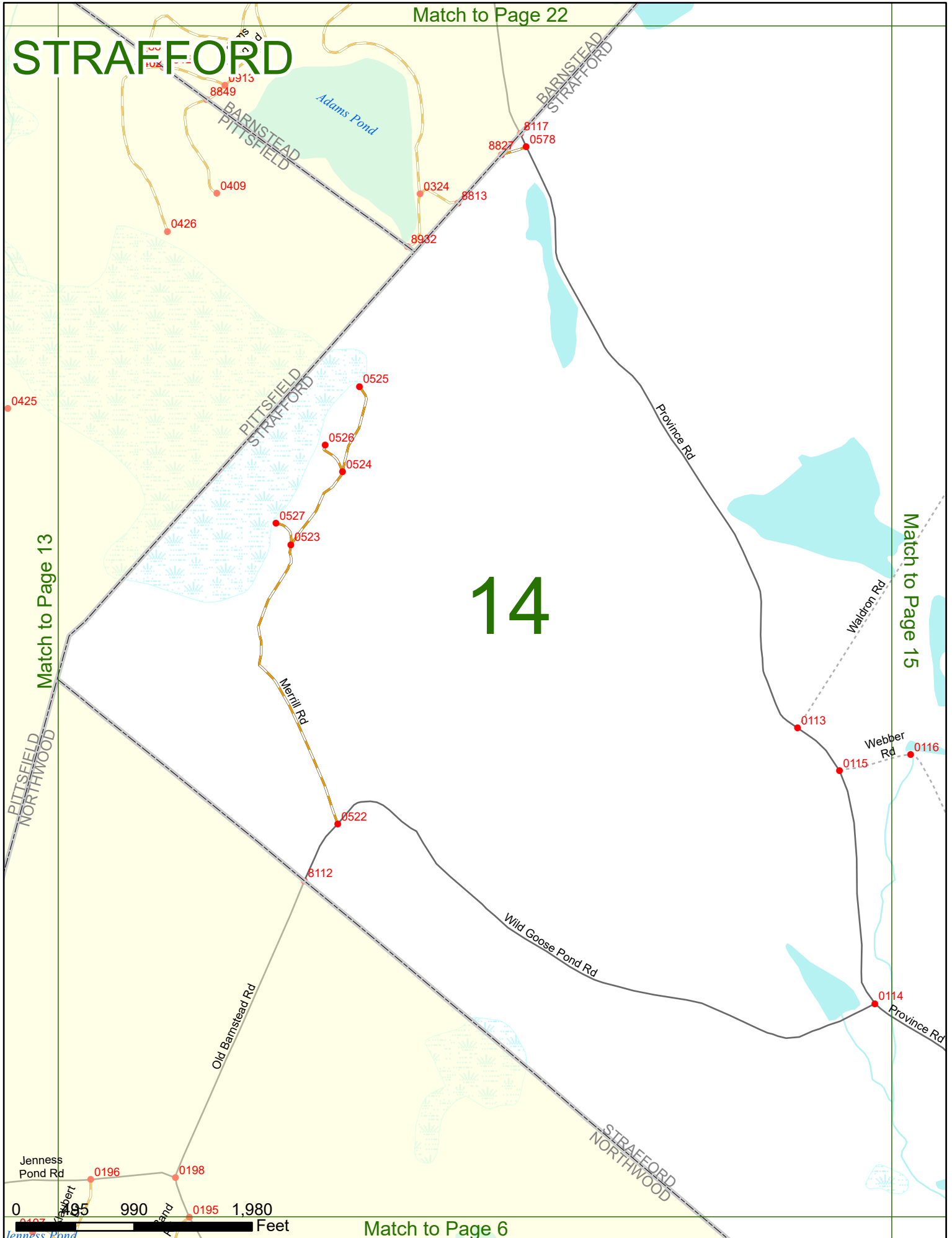
Jeness Pond

0197

Klaibert Dr

Match to Page 22

STRAFFORD



14



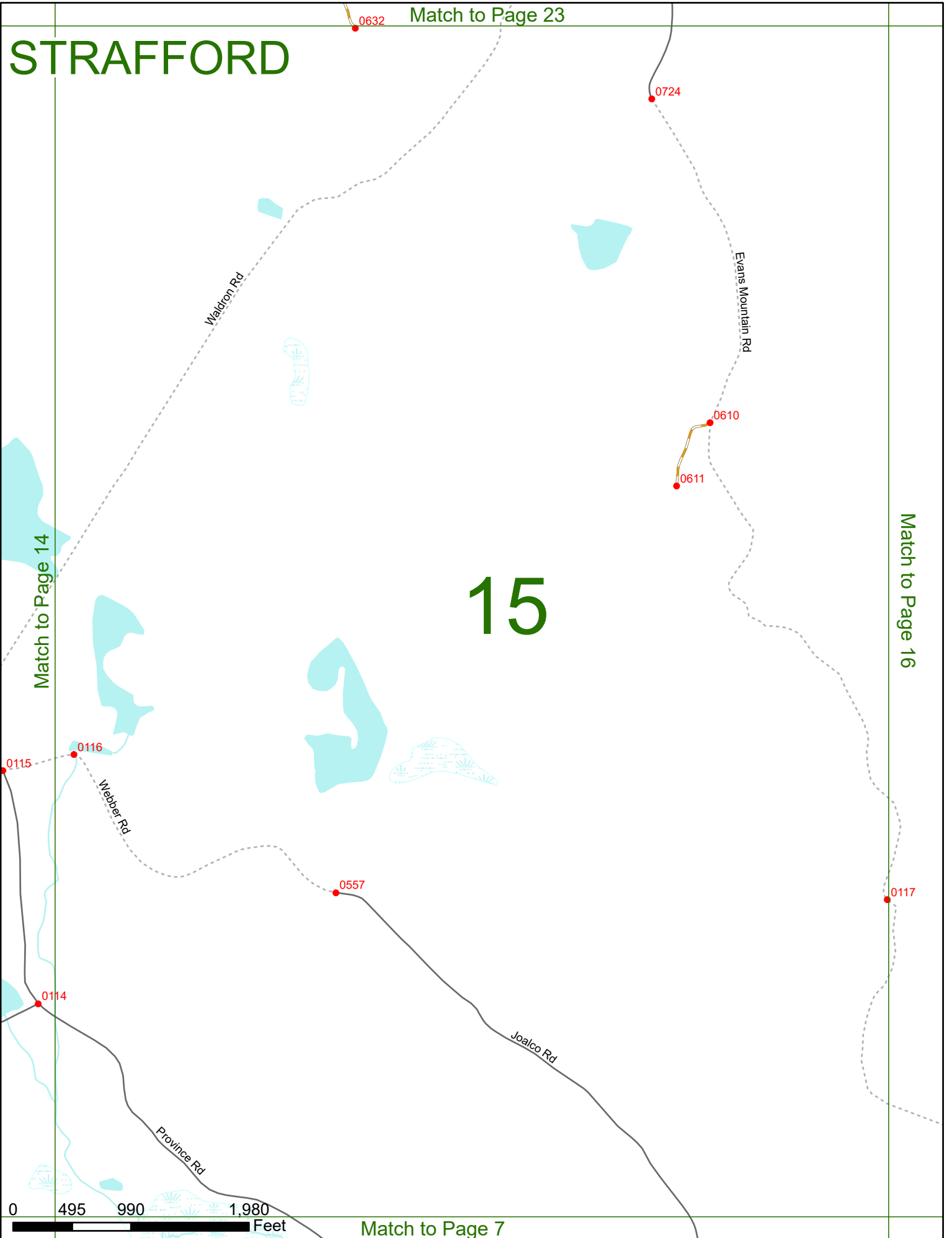
Match to Page 6

STRAFFORD

Match to Page 23

15

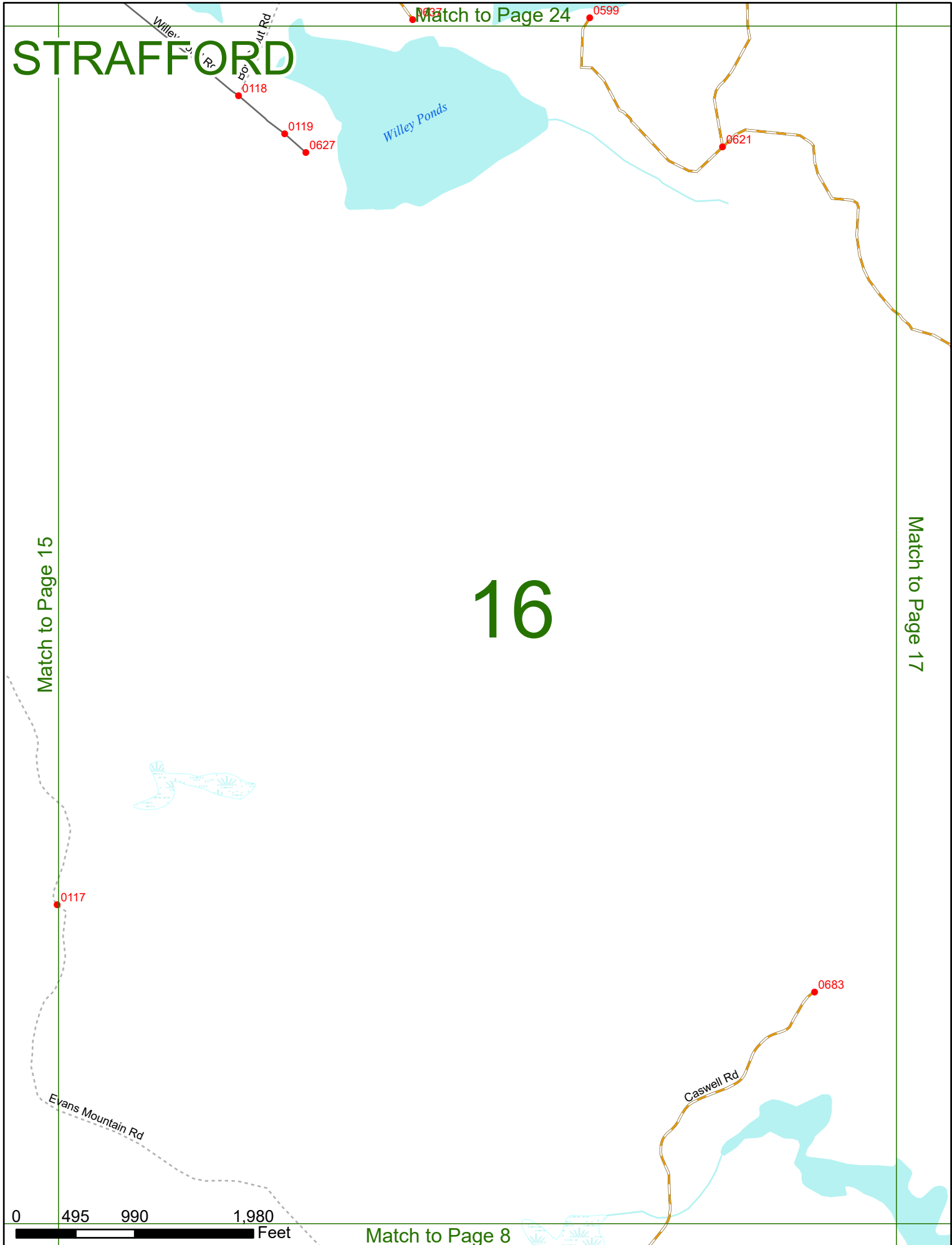
Match to Page 16



Match to Page 7

STRAFFORD

Match to Page 24



16

Match to Page 15

Match to Page 17

0 495 990 1,980 Feet

Match to Page 8

STRAFFORD

Match to Page 25

Parker Mountain Rd

Mousam Rd

0125
0124
0723
126
Old Parker Mountain Rd

0123

0600

Match to Page 16

17

Match to Page 18

Huckins Rd

0120

0588 Goodstein Rd

0 495 990 1,980 Feet

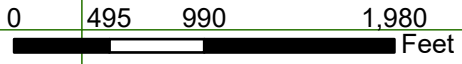
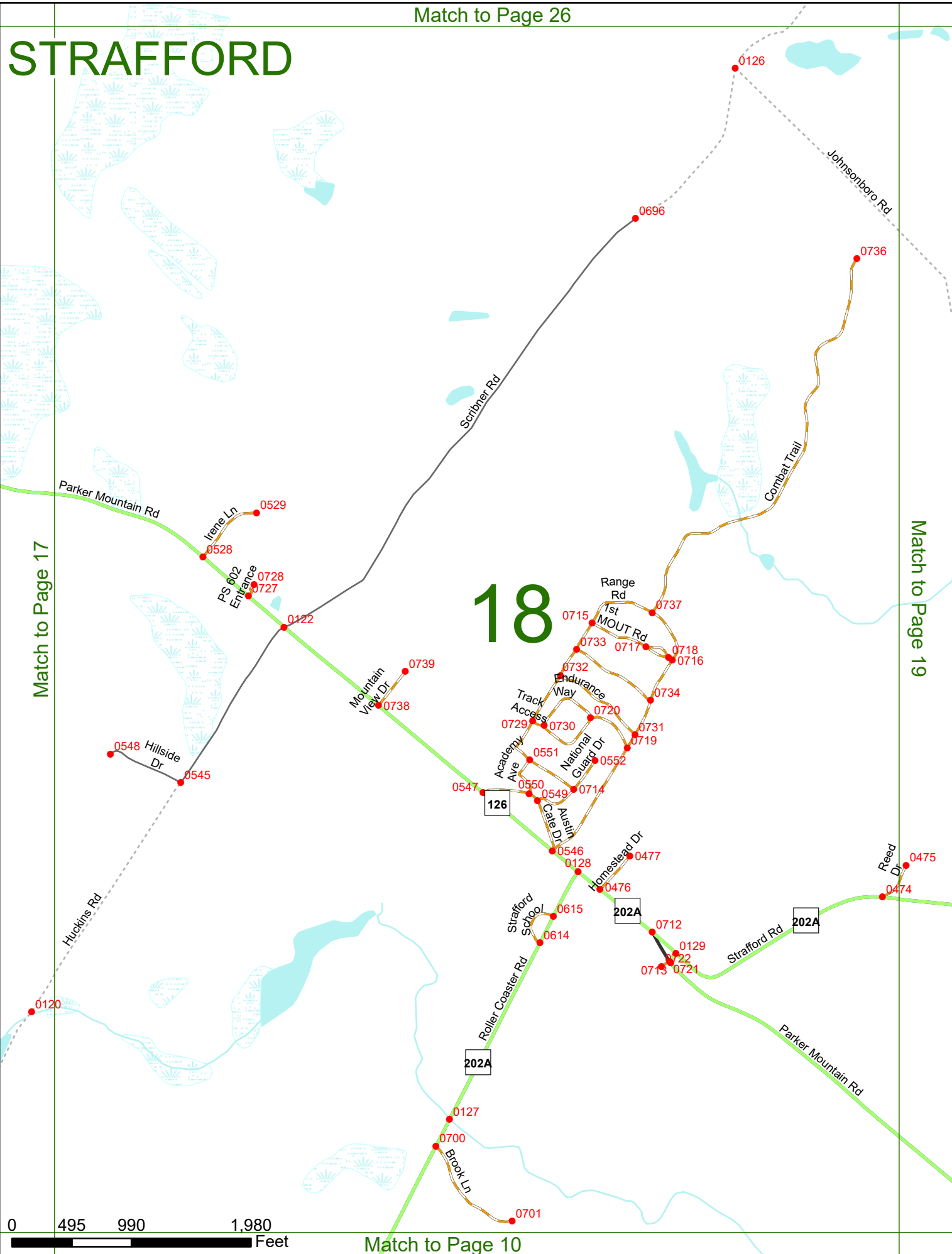
Match to Page 9

STRAFFORD

18

Match to Page 17

Match to Page 19



STRAFFORD

Old Gray Farm Rd

0691

0736

Johnsonboro Rd

0626

0647

19

0589

0625

0570

0571

0136

Match to Page 18

Match to Page 20

Roberts Rd

0741

Reed Dr

0475

0474

Strafford Rd

Strafford Rd

0137

202A

0580

0134

0133

0130

0132

Hydrant Rd

Johnsonboro

Foss Rd

Sloper Rd

126

Parker Mountain Rd

0 495 990 1,980 Feet

STRAFFORD

Match to Page 28

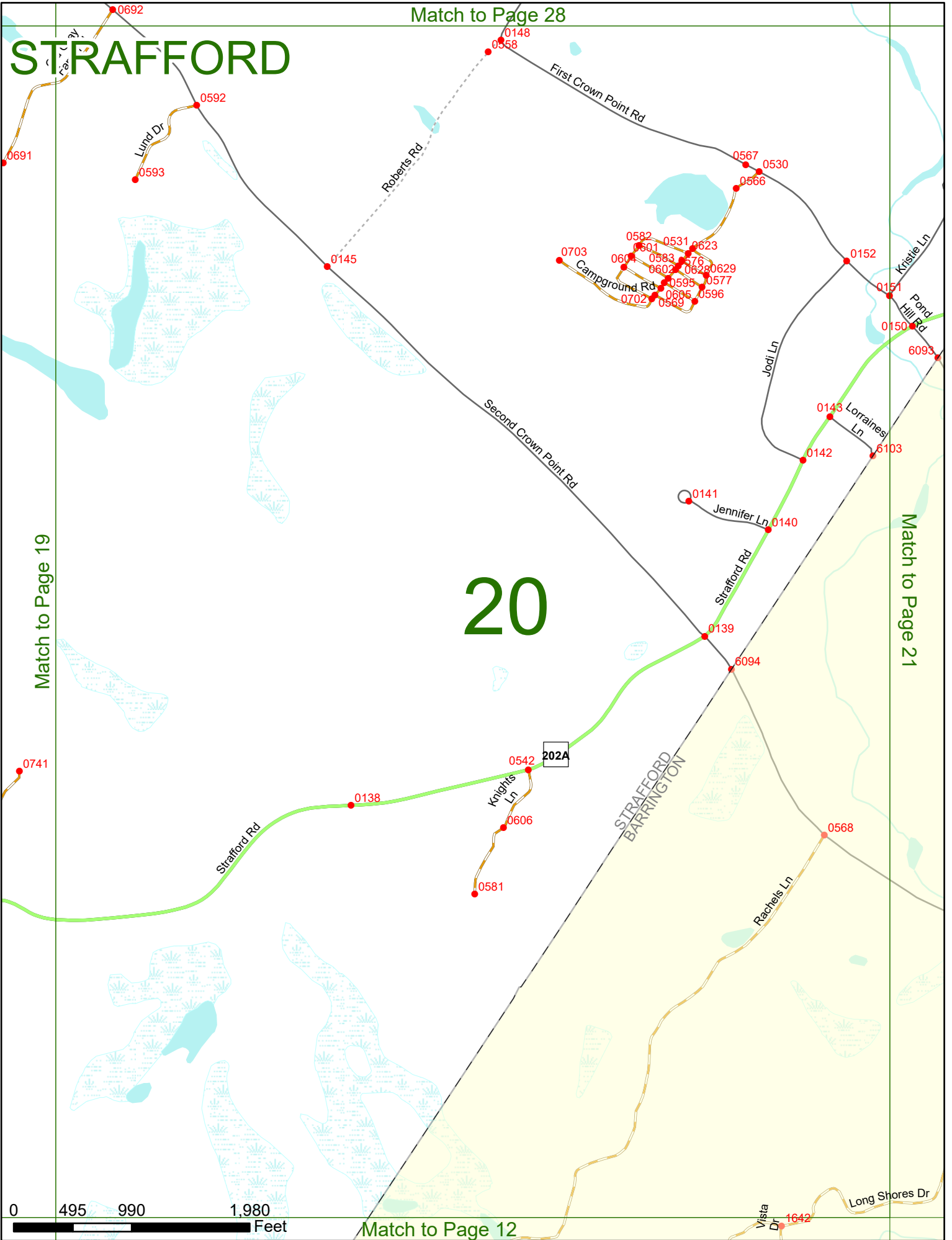
20

Match to Page 19

Match to Page 21

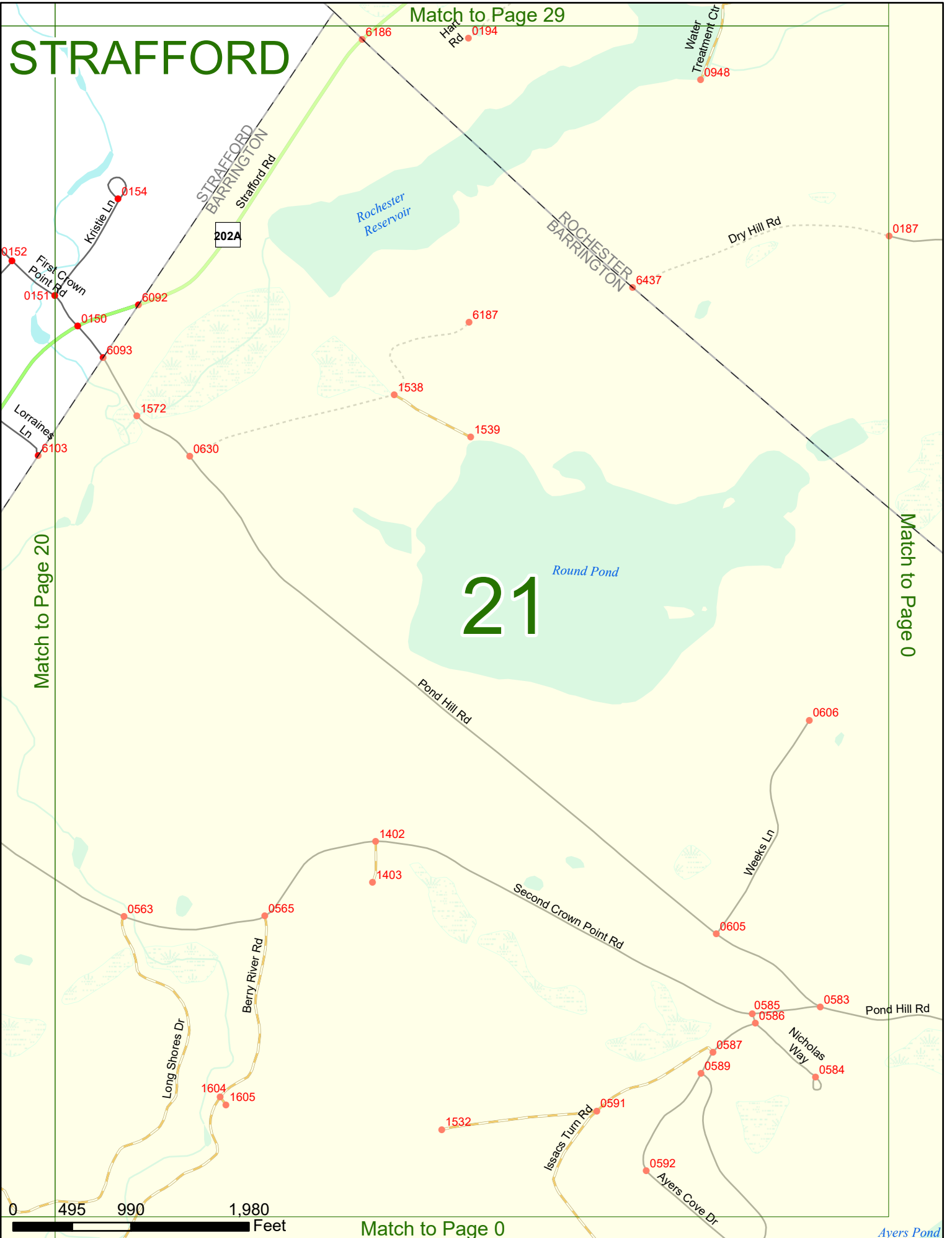
Match to Page 12

0 495 990 1,980 Feet



STRAFFORD

Match to Page 29



Match to Page 20

Match to Page 0

21



Match to Page 0

Ayers Pond

STRAFFORD

Match to Page 0

0930

0305
0333
0306
0006

126

Bow Lake Rd

South Barnstead Rd

0880

0304

0931

0881

0932

John Tasker Rd

22

Match to Page 0

Match to Page 23

0160

Goodrich Ln

0159

0002

Evans Rd

0974

Province Rd

0989

0001

0158

Adams Pond Rd

0902

BARNSTEAD
STRAFFORD

0 495 990 1,980 Feet

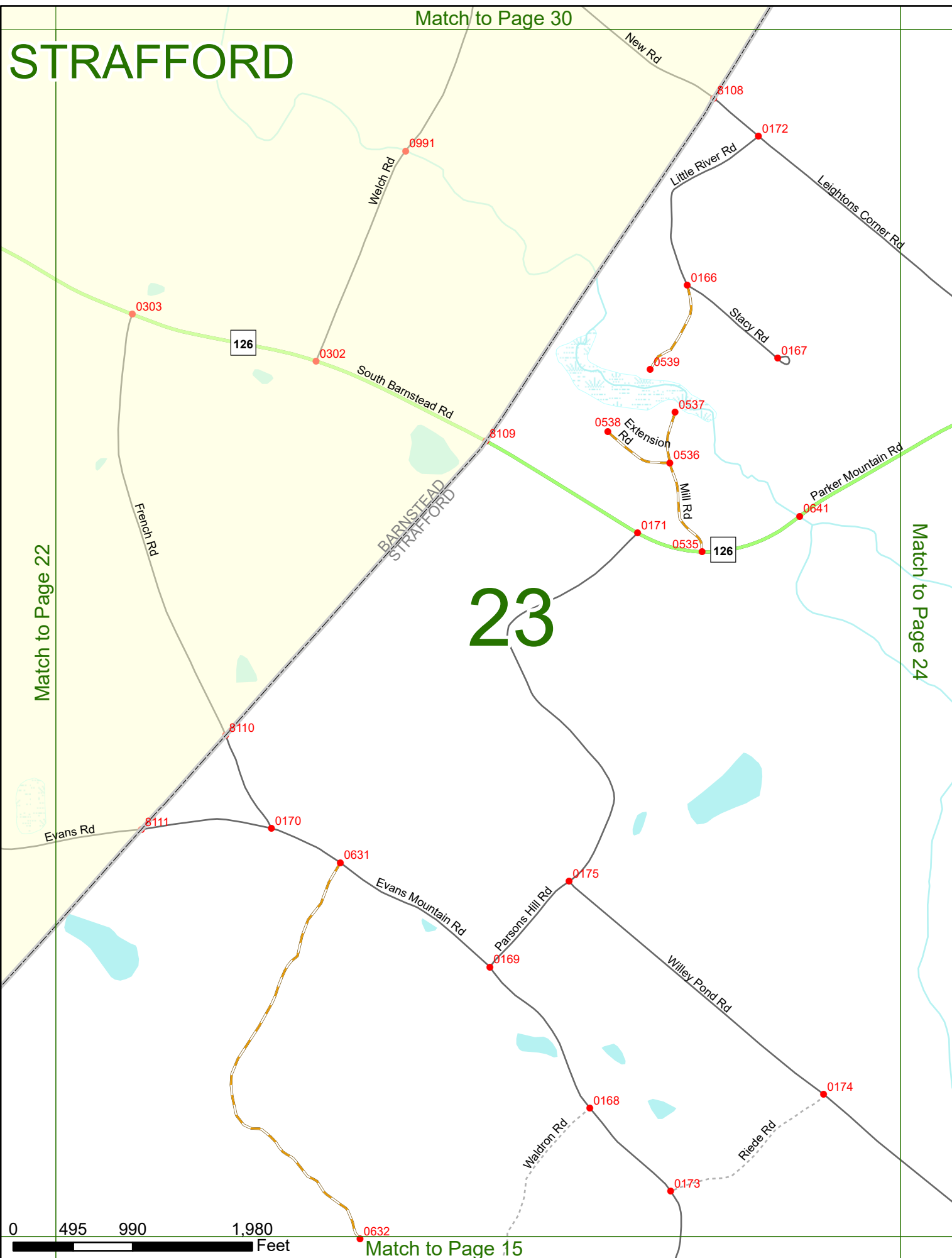
Match to Page 14

STRAFFORD

Match to Page 22

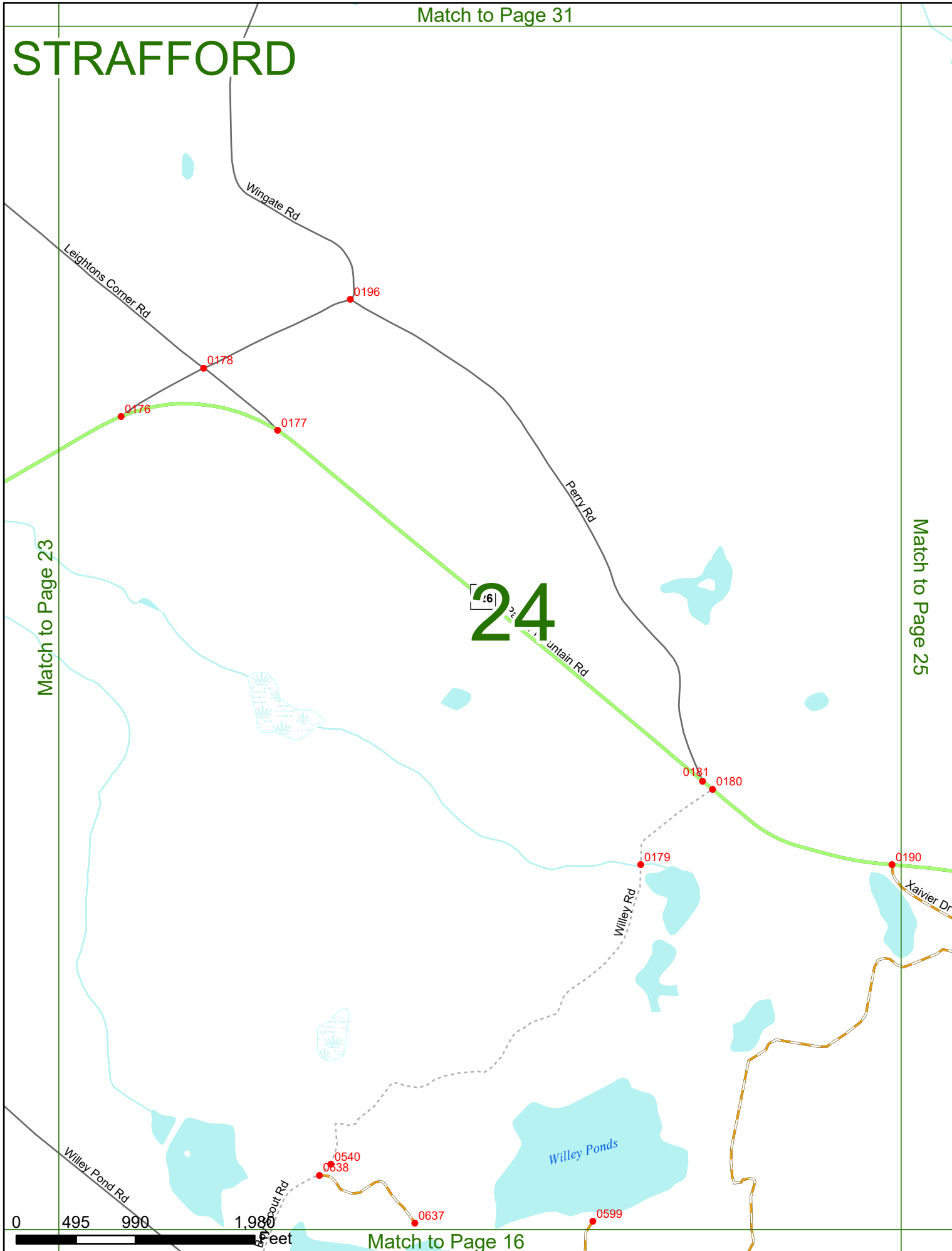
Match to Page 24

23



0 495 990 1,980 Feet

STRAFFORD



Match to Page 23

Match to Page 25

24

.6

0 495 990 1,980 Feet

Match to Page 16

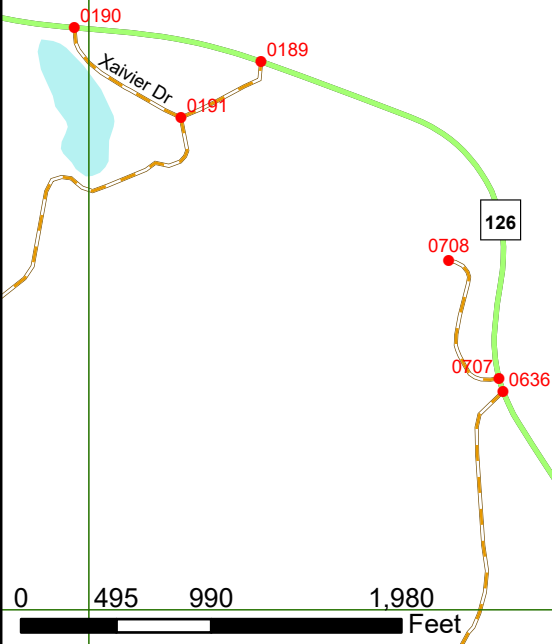
STRAFFORD

Barn Door Gap Rd

Match to Page 24

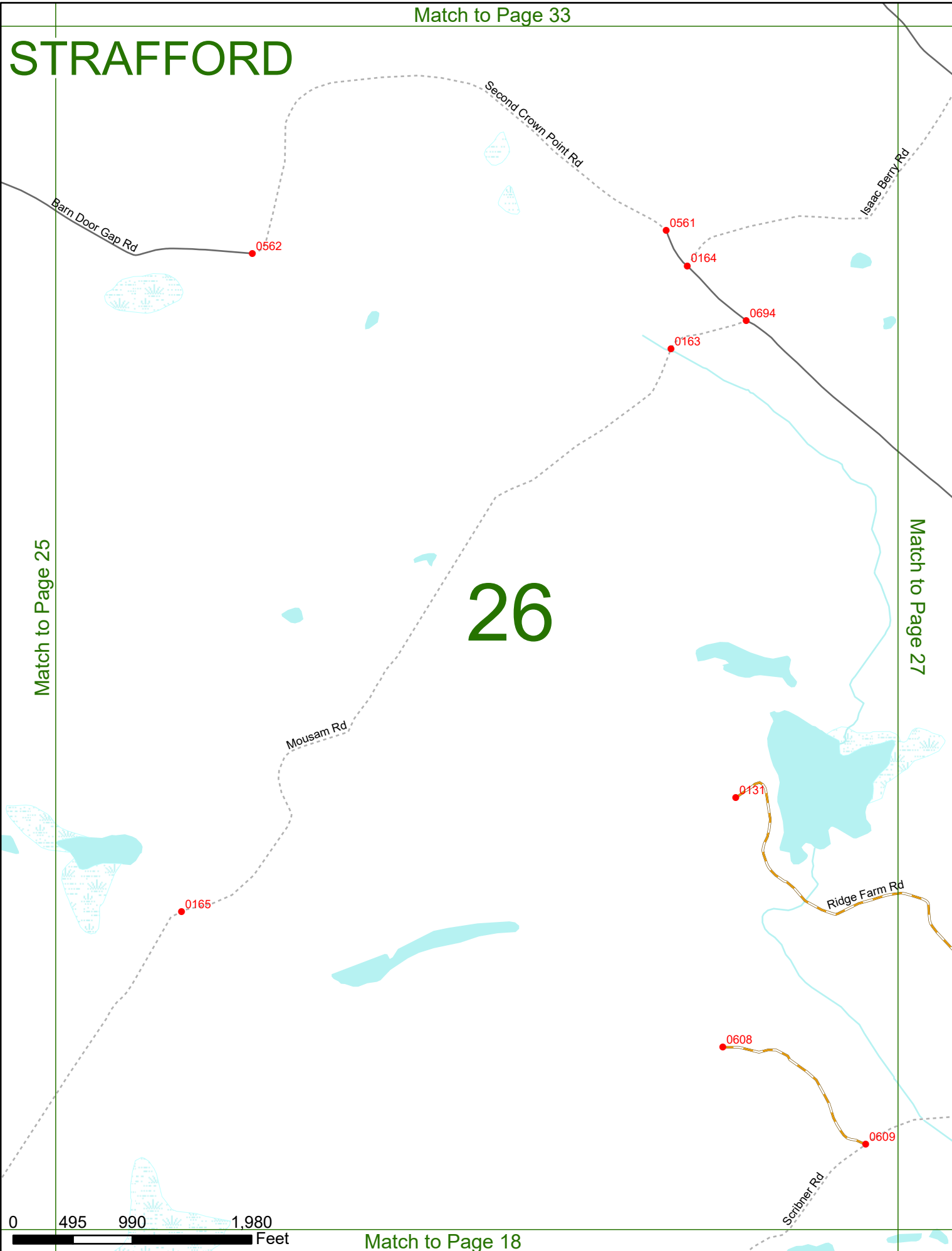
Match to Page 26

25



STRAFFORD

26



Match to Page 25

Match to Page 27



STRAFFORD

FARMINGTON
STRAFFORD

Isaac Berry Rd

First Crown Point Rd

6040

Match to Page 26

Match to Page 28

27

Reservoir Rd

0159 0560
0699

Second Crown Point Rd

Cross Rd

0633

0634

0634

0160

0559

0146

Scribner Rd


0532

Ridge Farm Rd

0609

Johnsenboro Rd

0693



Match to Page 0

STRAFFORD

Rochester Reservoir

0002

Reservoir Rd

Gregoire Rd

0001

0003

6040

Sheepboro Rd

FARMINGTON STRAFFORD

28

0039

FARMINGTON ROCHESTER

Match to Page 29

Match to Page 27

First Crown Point Rd

ROCHESTER STRAFFORD

Crown Point Rd

6104


0147

0156

Roberts Rd

0157

Second Crown Point Rd
Palm Rd
0692
990



Match to Page 20

0148

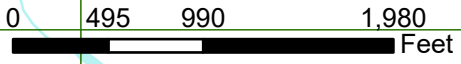
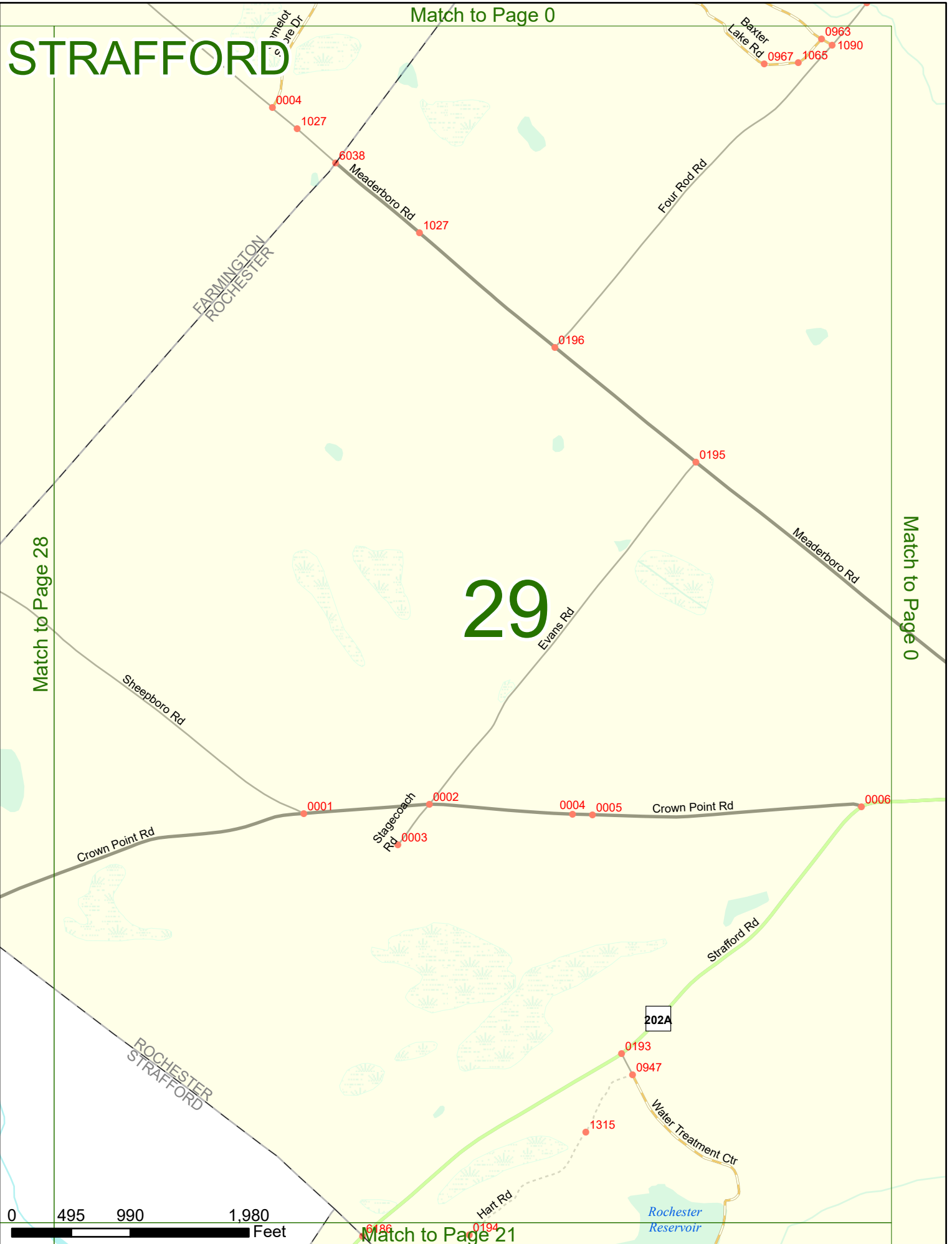
STRAFFORD

Match to Page 0

29

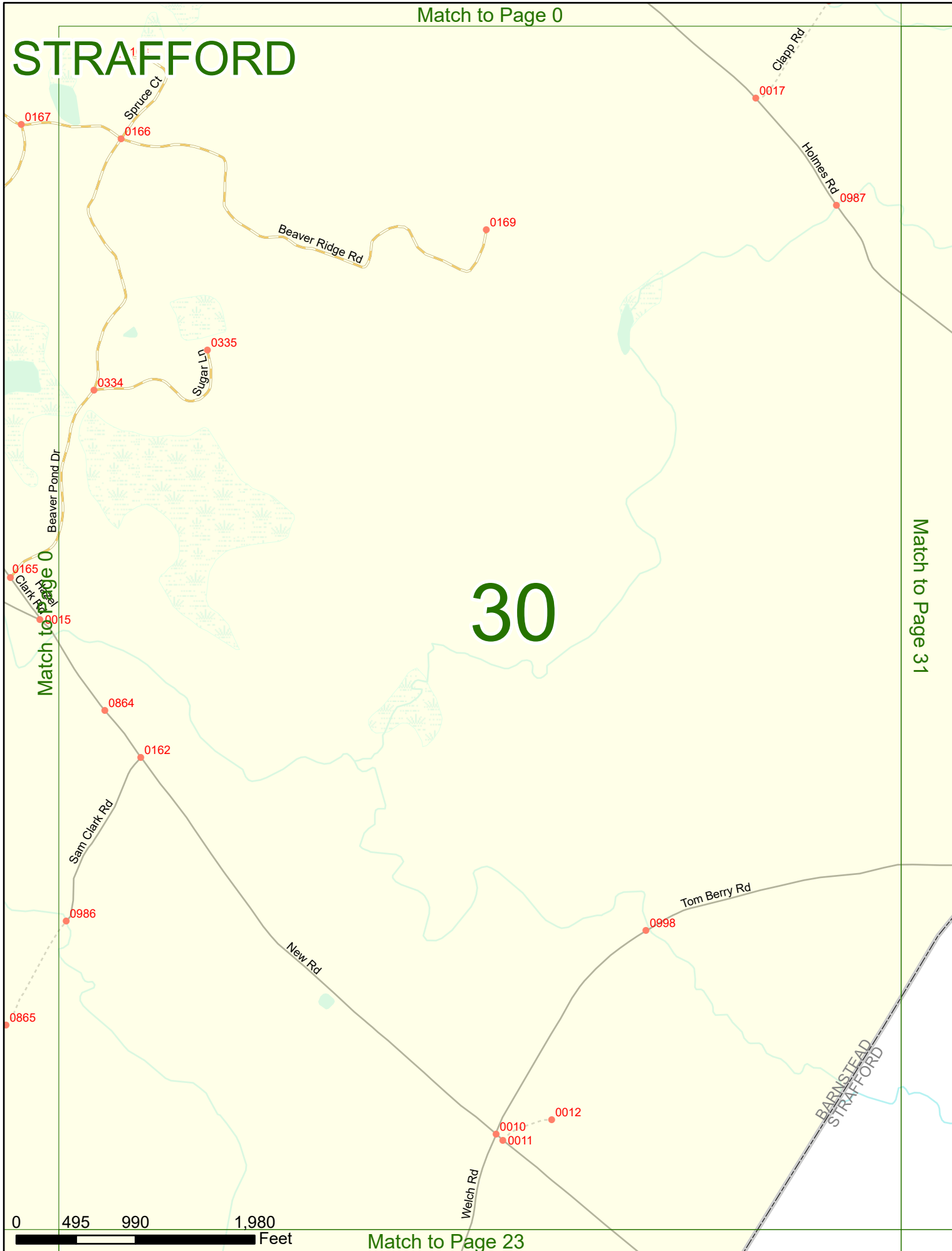
Match to Page 28

Match to Page 0



Match to Page 21

STRAFFORD



30

BARNSTEAD
STRAFFORD

STRAFFORD

Match to Page 30

Match to Page 32

31

BARNSTEAD
STRAFFORD

Snackery Rd

Holmes Rd

8107

8105

0195

0194

Tom Berry Rd

Barn Door Gap Rd

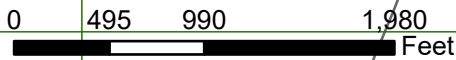
8106

0533

0534

Theopold Ln

Wingate Rd



STRAFFORD

Match to Page 36

FARMINGTON
STRAFFORD

Match to Page 31

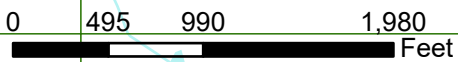
Match to Page 33

32

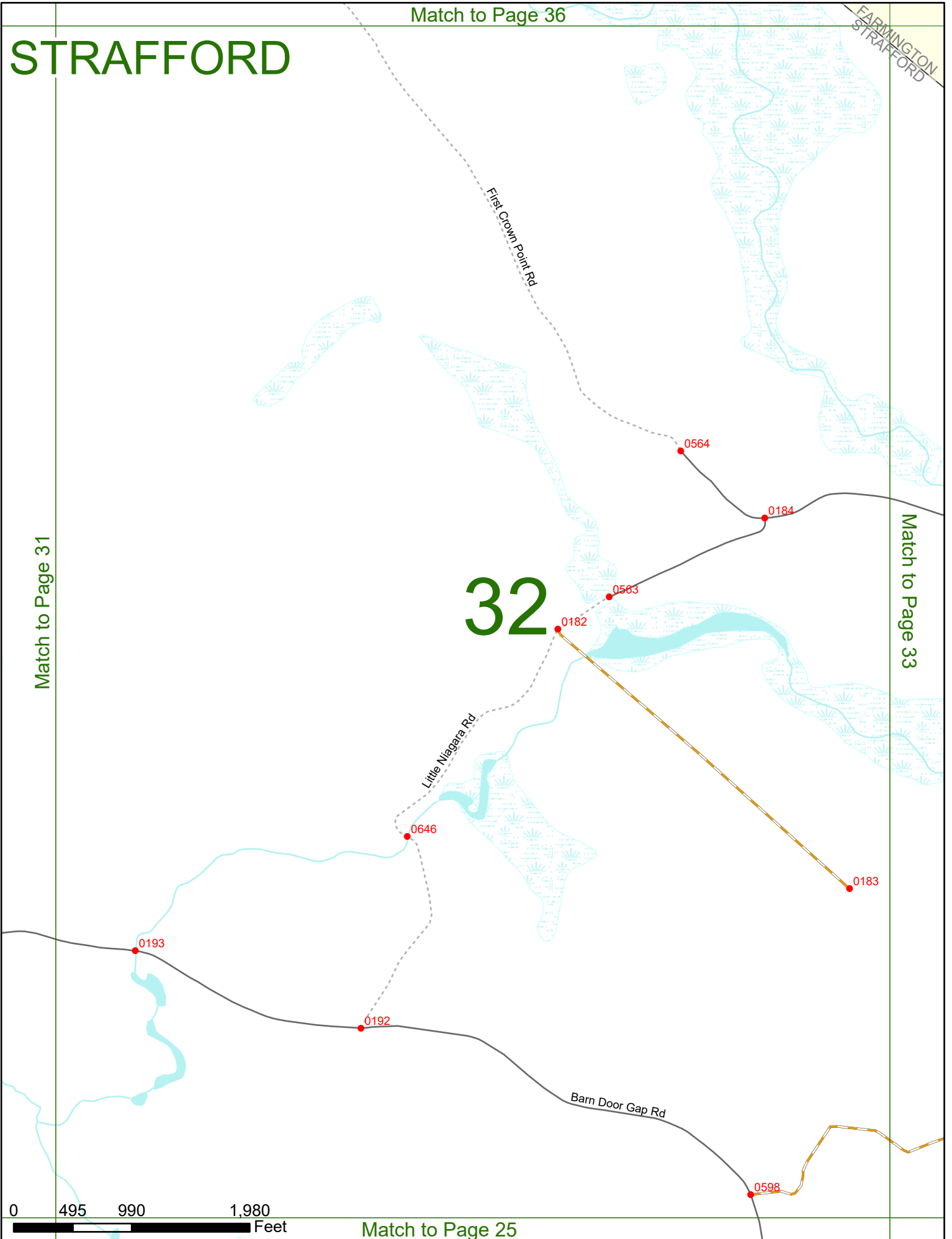
First Crown Point Rd

Little Niagara Rd

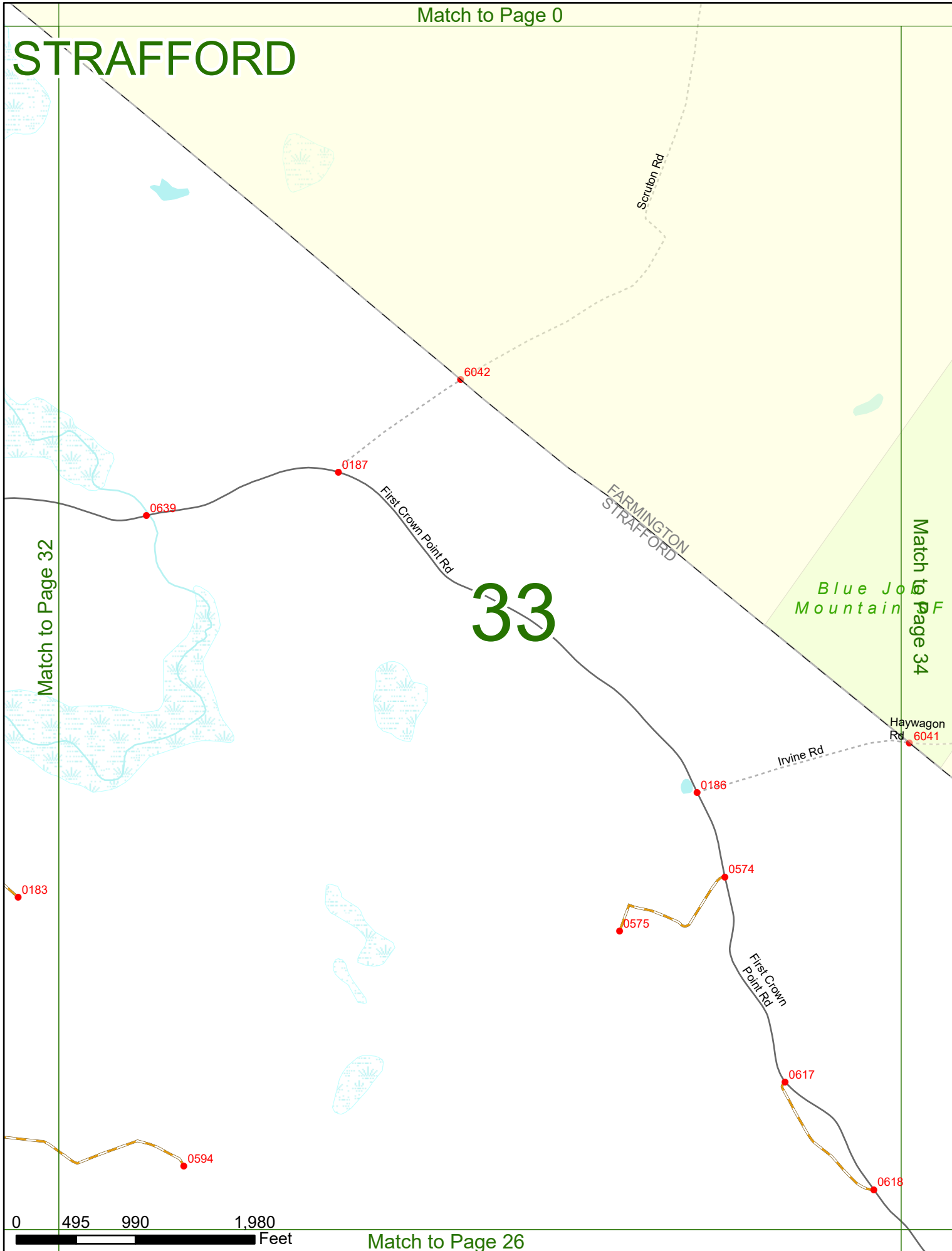
Barn Door Gap Rd



Match to Page 25



STRAFFORD

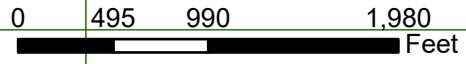


Match to Page 32

Match to Page 34

33

Blue Jo Mountain



STRAFFORD

Match to Page 0

Match to Page 33

Match to Page 0

34

Blue Job Mountain SF

0036

0031

Meaderboro Rd

0035

0575

0574

0034

0033

Driveway A063

Haywagon Rd

0966

Canney Rd

0030

0029

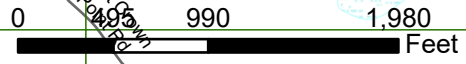
Irvine Rd 6041

Sheepboro Rd

FARMINGTON STRAFFORD

0618

First Crown Pond



Match to Page 27

STRAFFORD

Match to Page 0

Lockes Corner Rd

6011

North Barnstead Rd

ALTON
BARNSTEAD

Rand Rd

0120

0121

0897

0896

35

Match to Page 0

Match to Page 36

North Barnstead Rd

Clapp Rd

0874

Cooke Rd

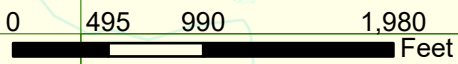
0124

0164

Shackerty Rd

BARNSTEAD
STRAFFORD

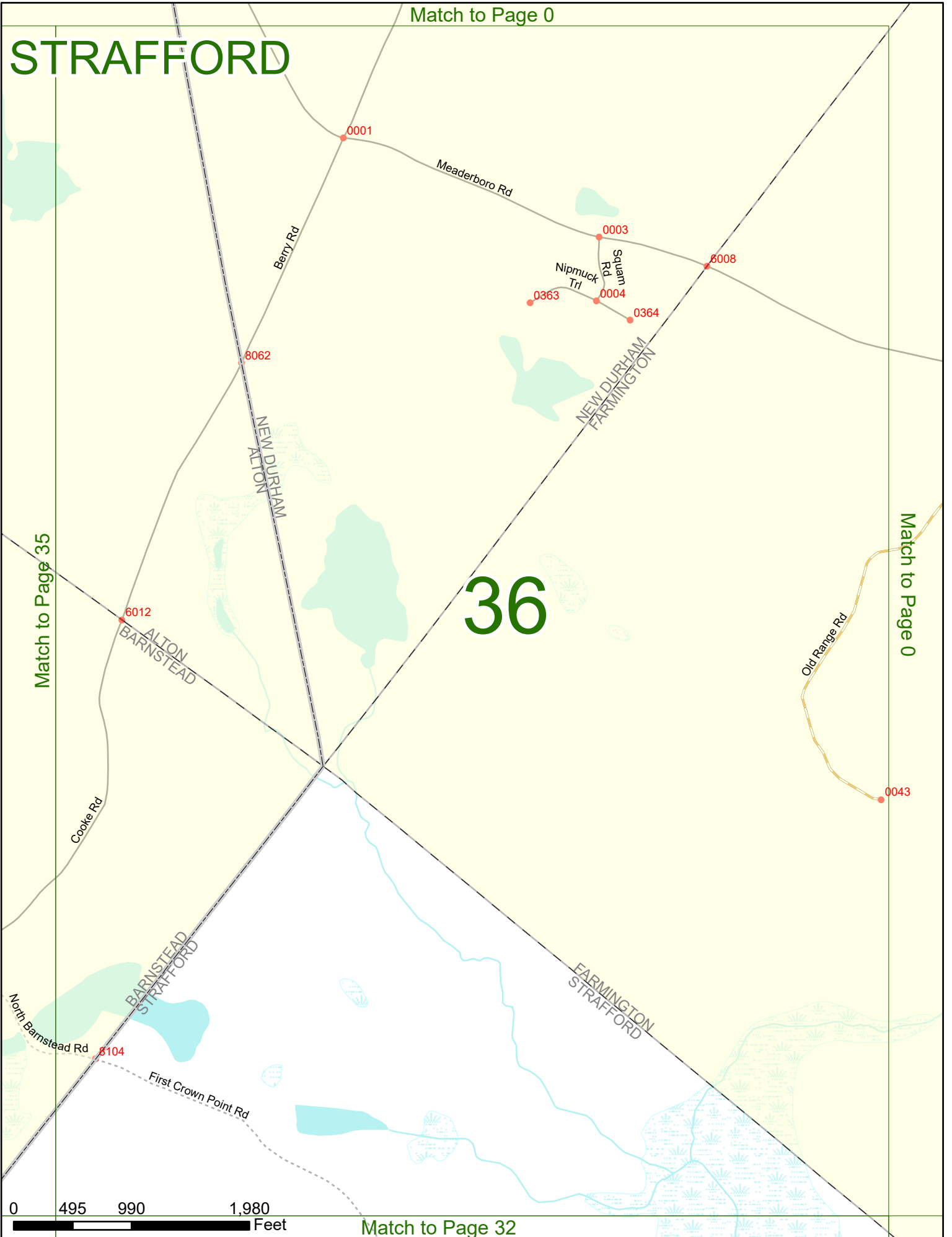
8104



Match to Page 31

Match to Page 0

STRAFFORD



0001

Meaderboro Rd

Berry Rd

0003

6008

Nipmuck Trl

Squam Rd

0363

0004

0364

8062

NEW DURHAM
ALTON

NEW DURHAM
FARMINGTON

36

Match to Page 0

Old Range Rd

0043

Match to Page 35

6012

ALTON
BARNSTEAD

Cooxte Rd

BARNSTEAD
STRAFFORD

FARMINGTON
STRAFFORD

North Barnstead Rd

8104

First Crown Point Rd



Match to Page 32