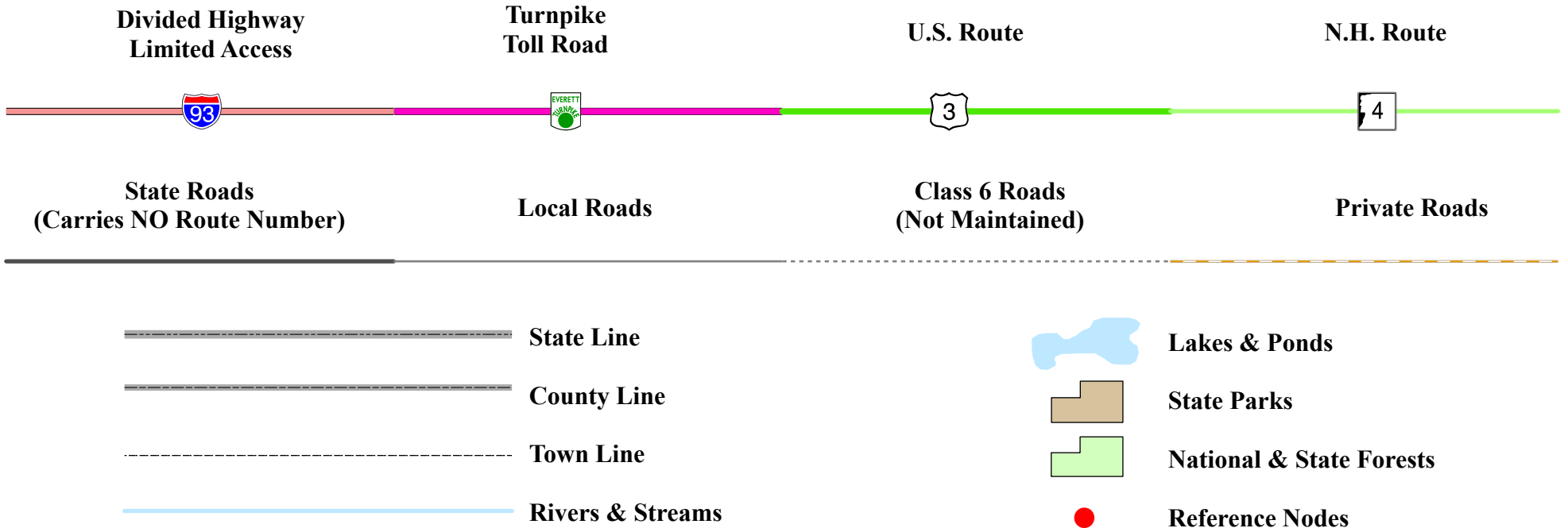


New Hampshire
DOT
 Department of Transportation

Maps and data sets are not guaranteed to be free from errors and omissions. Data is in a constant state of update and correction by various groups and agencies. Information displayed on this map is the best available at the time of publication.

2024 Nodal Reference Bookmap

LEGEND



NHDOT will accept crash locations based on the State of NH Uniform Police Traffic Accident Report.

Crash occurred on:

Option 1 Street Address
 123 Main Street

Option 2 Route No and/or Distance from NESW Intesecting Road, Bridge,
 Street name Intersecting Street Town/County line
 Main Street 500 E Oak Street

Option 3 First Node Distance from First Node Second Node
 515 212 632

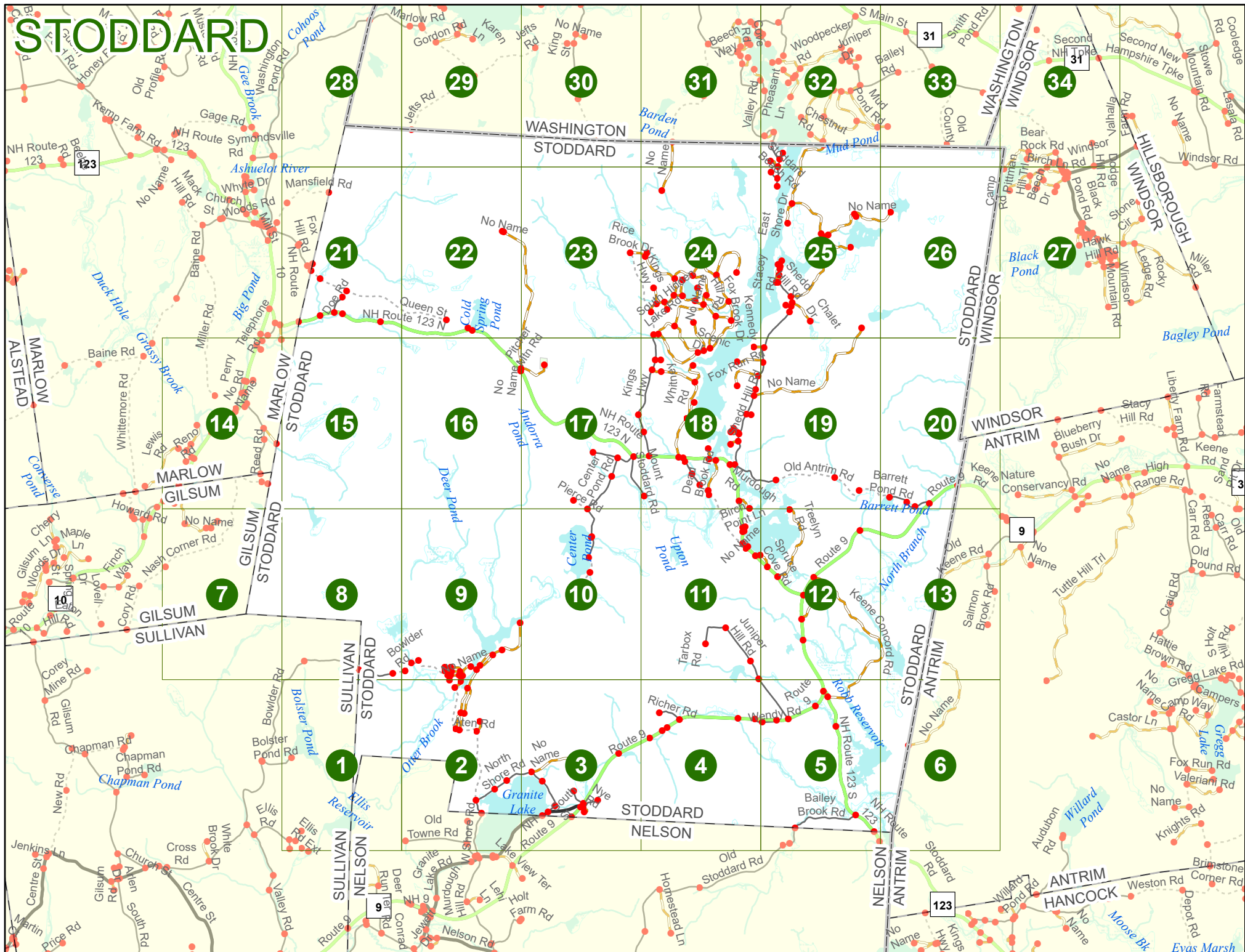
Option 4 Route No and/or Mile Marker on Interstate Only NESW Mile (Marker)
 Street name
 189S 700 feet S 36.8

Option 3 – Example

Street Name Loudon Road
First Node 803
Distance from First Node 318 Ft
Second Node 813



STODDARD



STODDARD

1

Bowlder Rd

Bolster Pond

0095

Match to Page 0

Bolster Pond Rd

SULLIVAN
STODDARD

STODDARD
NELSON

Match to Page 2

Otter Brook

Ellis
Reservoir

SULLIVAN
NELSON

Old
Towne Rd
0105

Ellis Rd

0092

0089

0091

Holt Rd

Ellis
Rd Ext

0116

0090

1,980

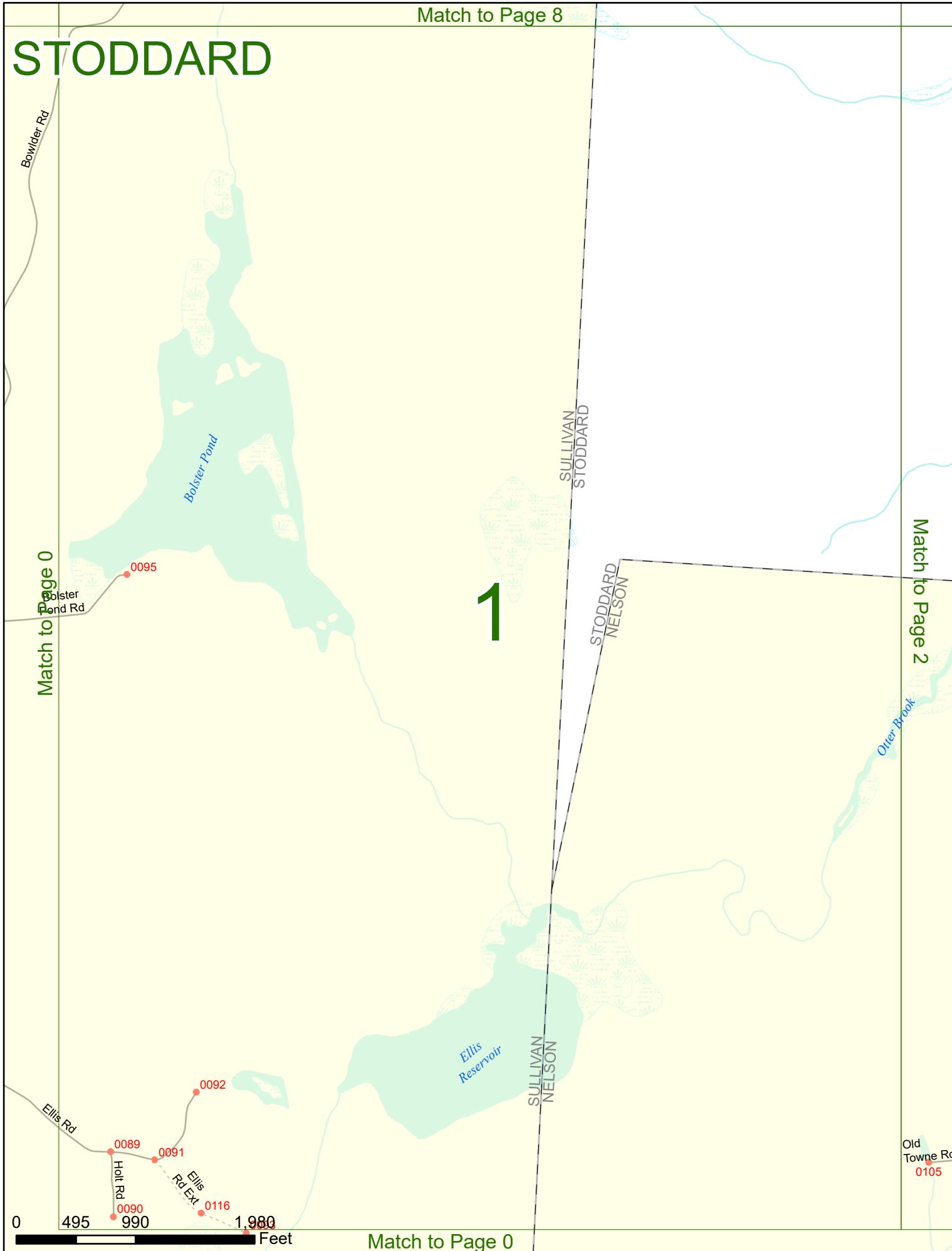
0

495

990

Feet

Match to Page 0



STODDARD


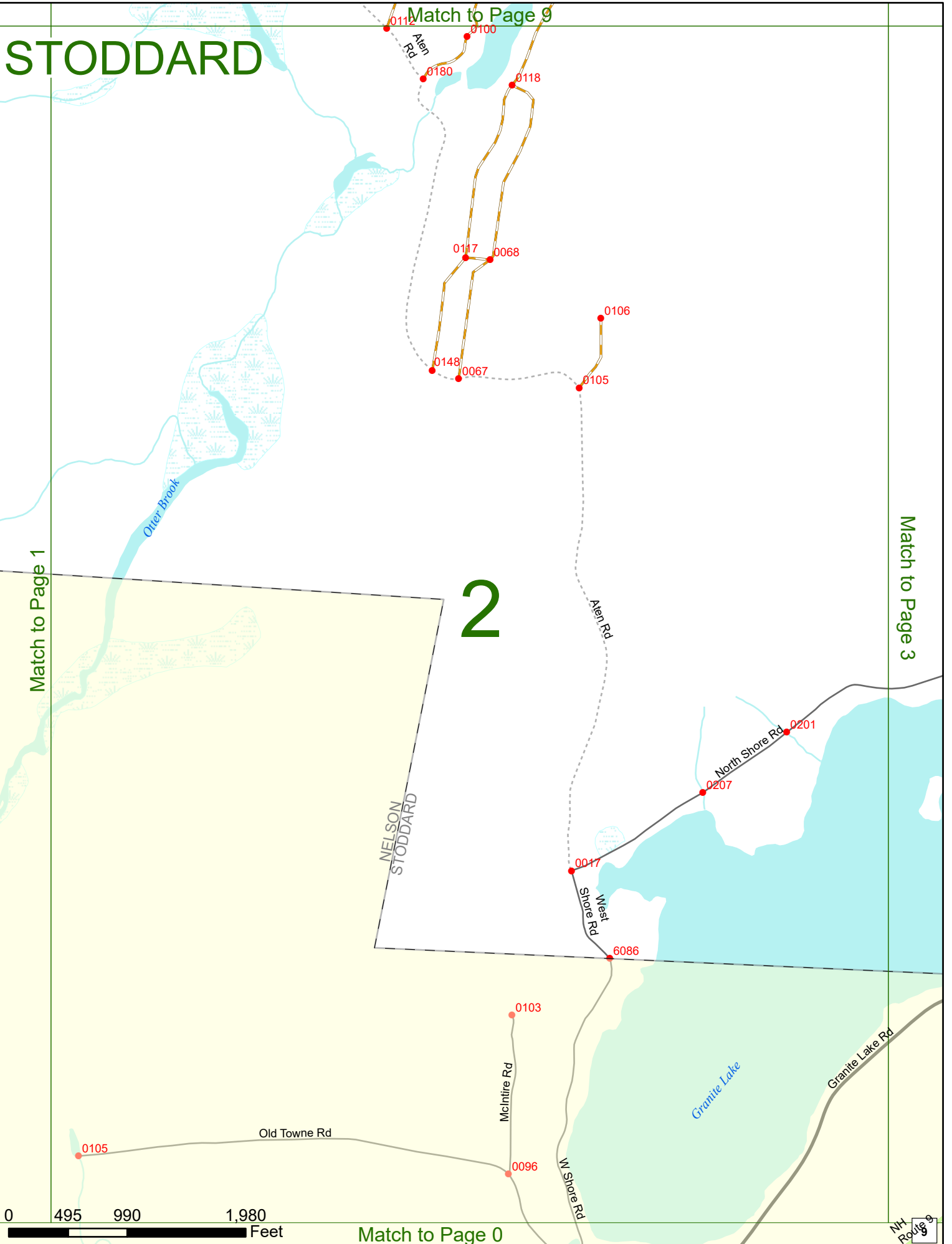
Match to Page 9

Match to Page 1

Match to Page 3

2

NELSON
STODDARD



Match to Page 0


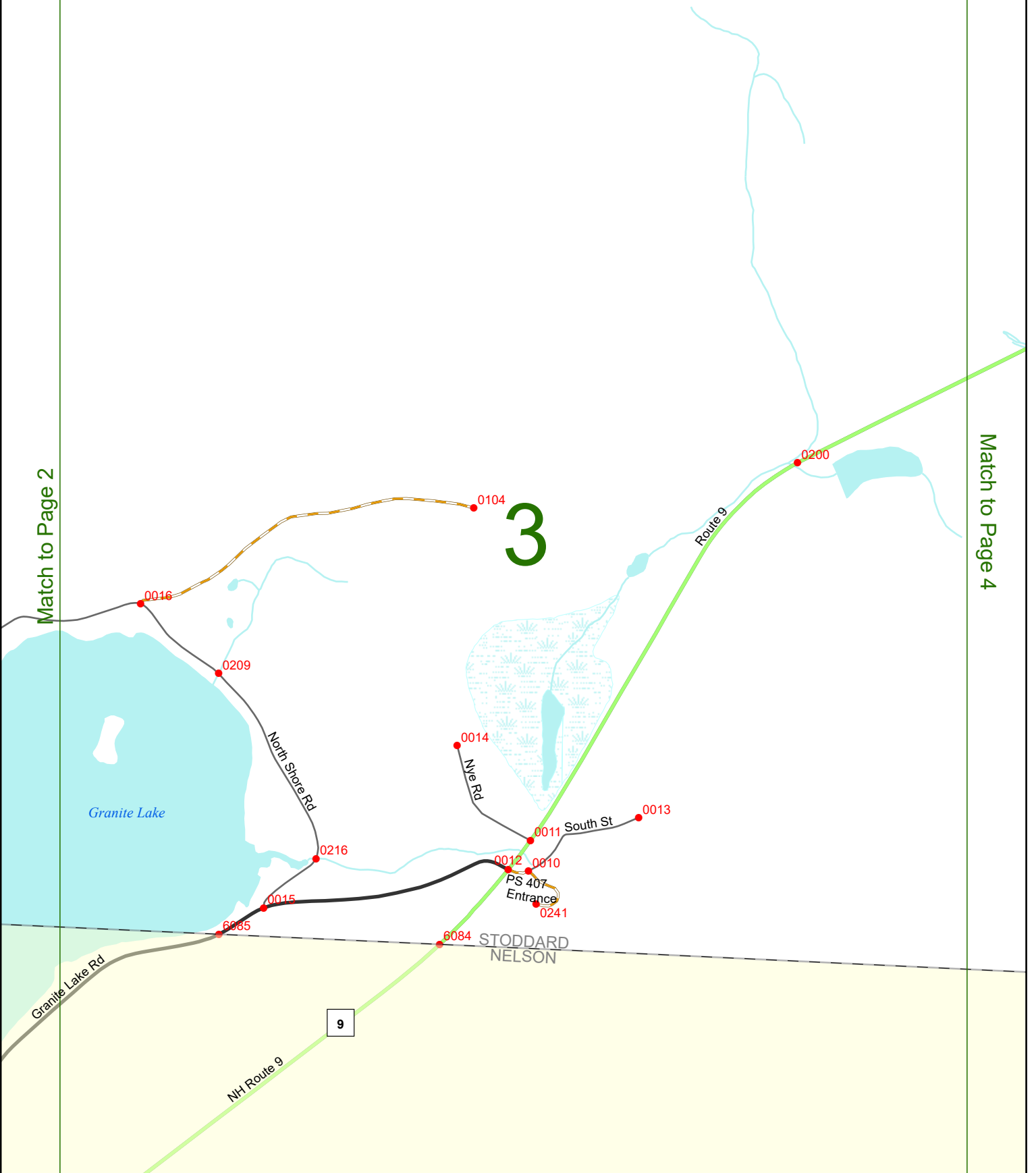


STODDARD

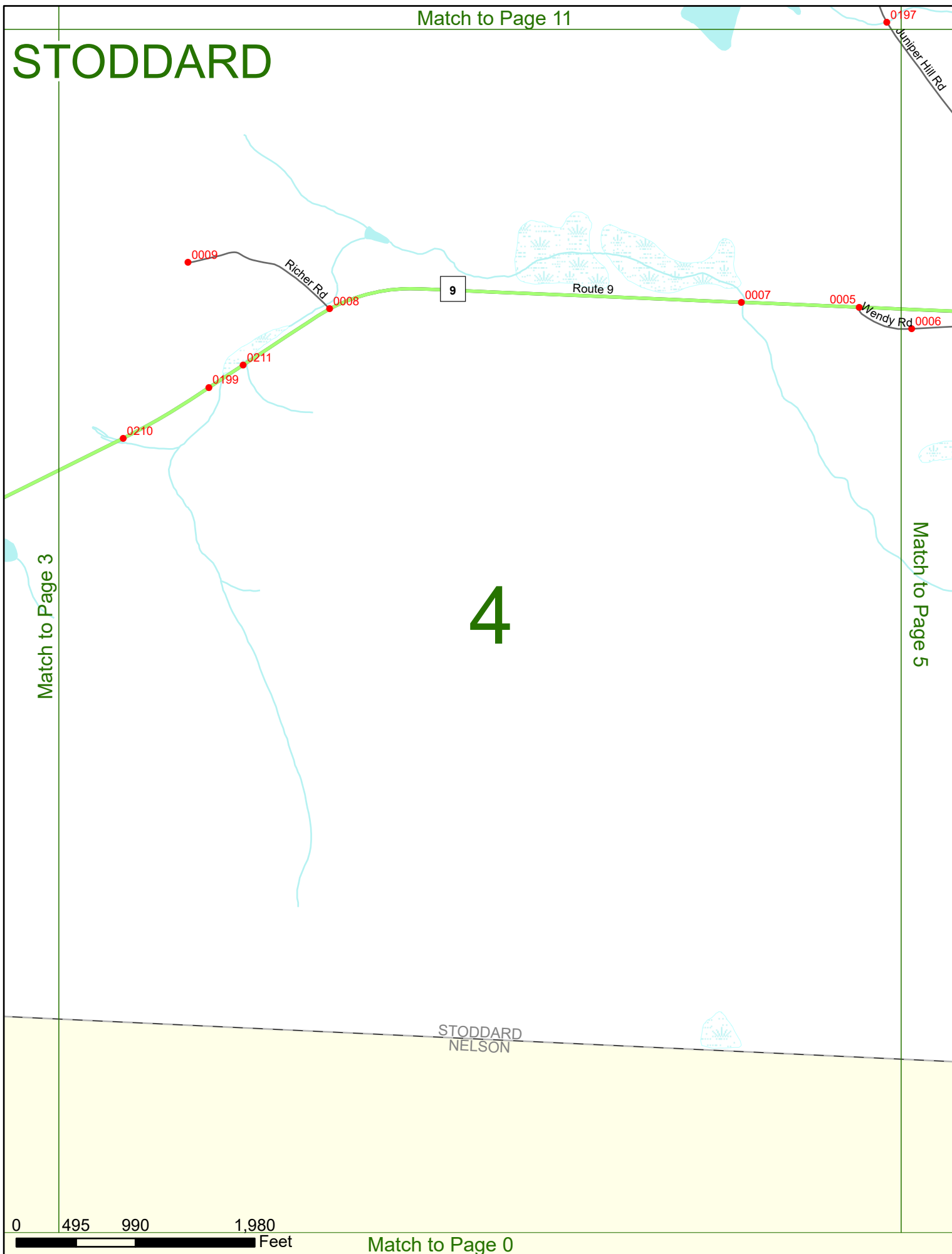
Match to Page 2

Match to Page 4

3



STODDARD



Match to Page 3

Match to Page 5

4

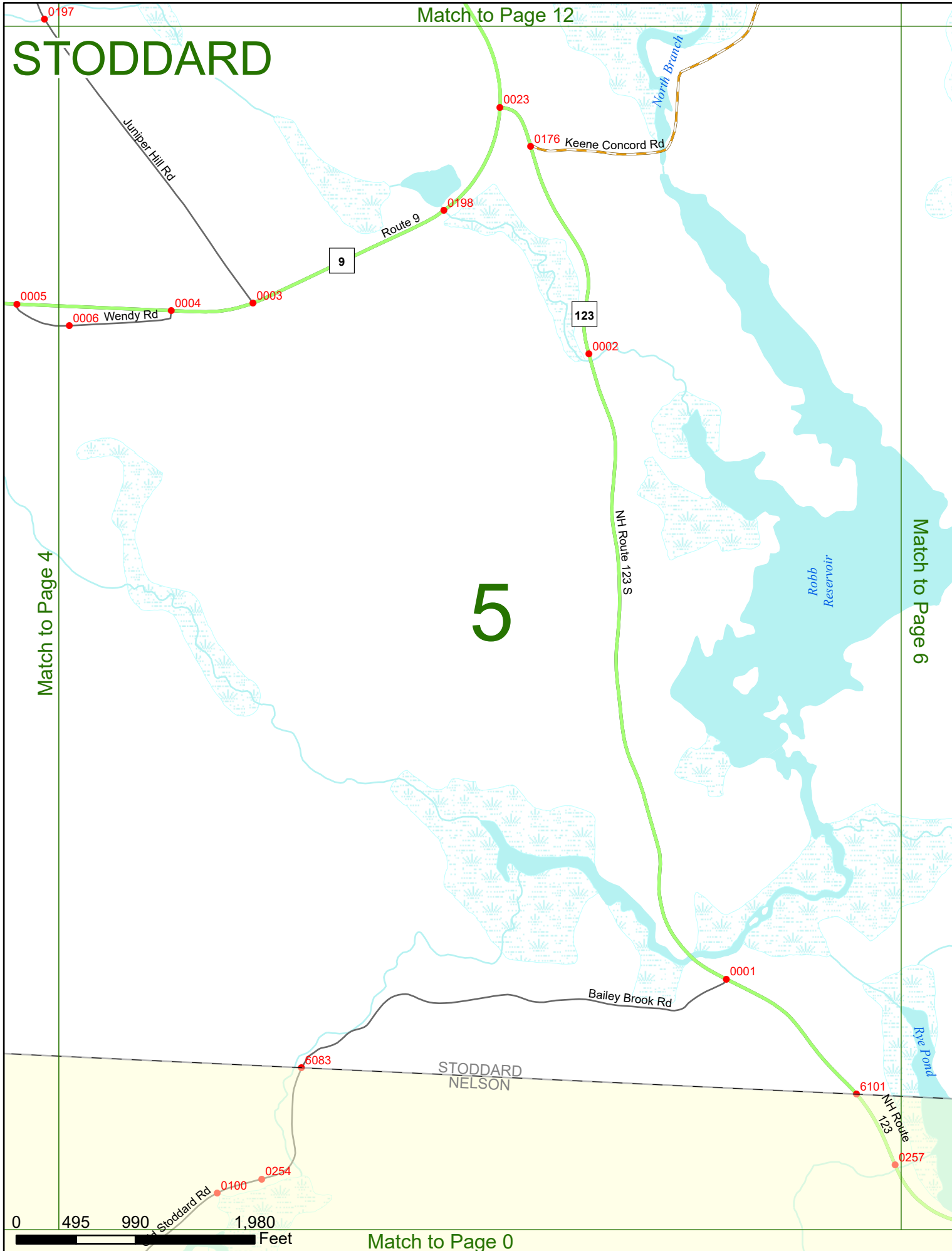
STODDARD
NELSON

0 495 990 1,980 Feet

Match to Page 0

Match to Page 12


STODDARD



Match to Page 4

Match to Page 6

5



Match to Page 0

Match to Page 13

STODDARD

Match to Page 5
Robb
Reservoir

STODDARD
ANTRIM

6

Match to Page 0

6101 STODDARD
NELSON

0257

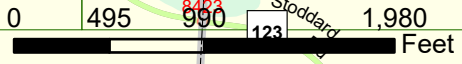
123

NH Route
123

NELSON
ANTRIM

8423

Stoddard
123



Match to Page 0

STODDARD

Emerson Brook Dr
0105 0134 0135 0094

Nash Corner Rd

0071

7

Match to Page 0

Match to Page 8

GILSUM SULLIVAN

STODDARD SULLIVAN

Match to Page 15

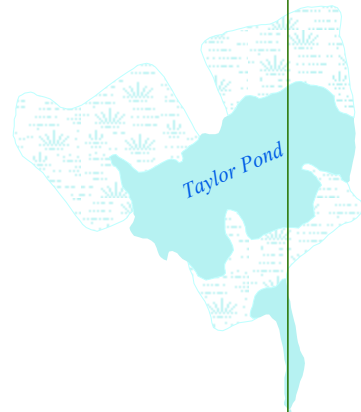
STODDARD



Match to Page 7

Match to Page 9

STODDARD
SULLIVAN



Taylor Pond

Boulder Rd

0107

6340

0062

0218

Boulder Rd

0 495 990 1,980 Feet

Match to Page 1

STODDARD

Match to Page 16

9

Match to Page 8

Match to Page 10



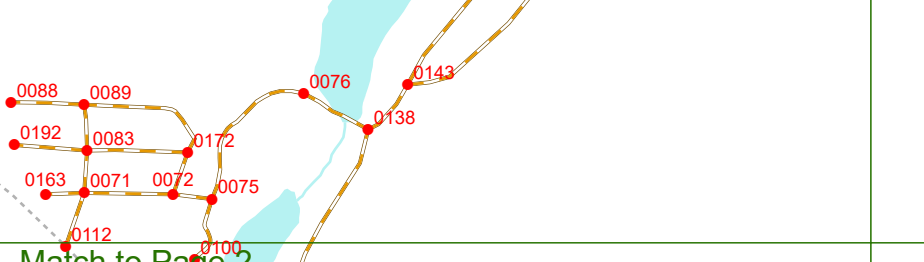
Deer Pond

Bowlder Rd. 0218

Afen Rd



Match to Page 2

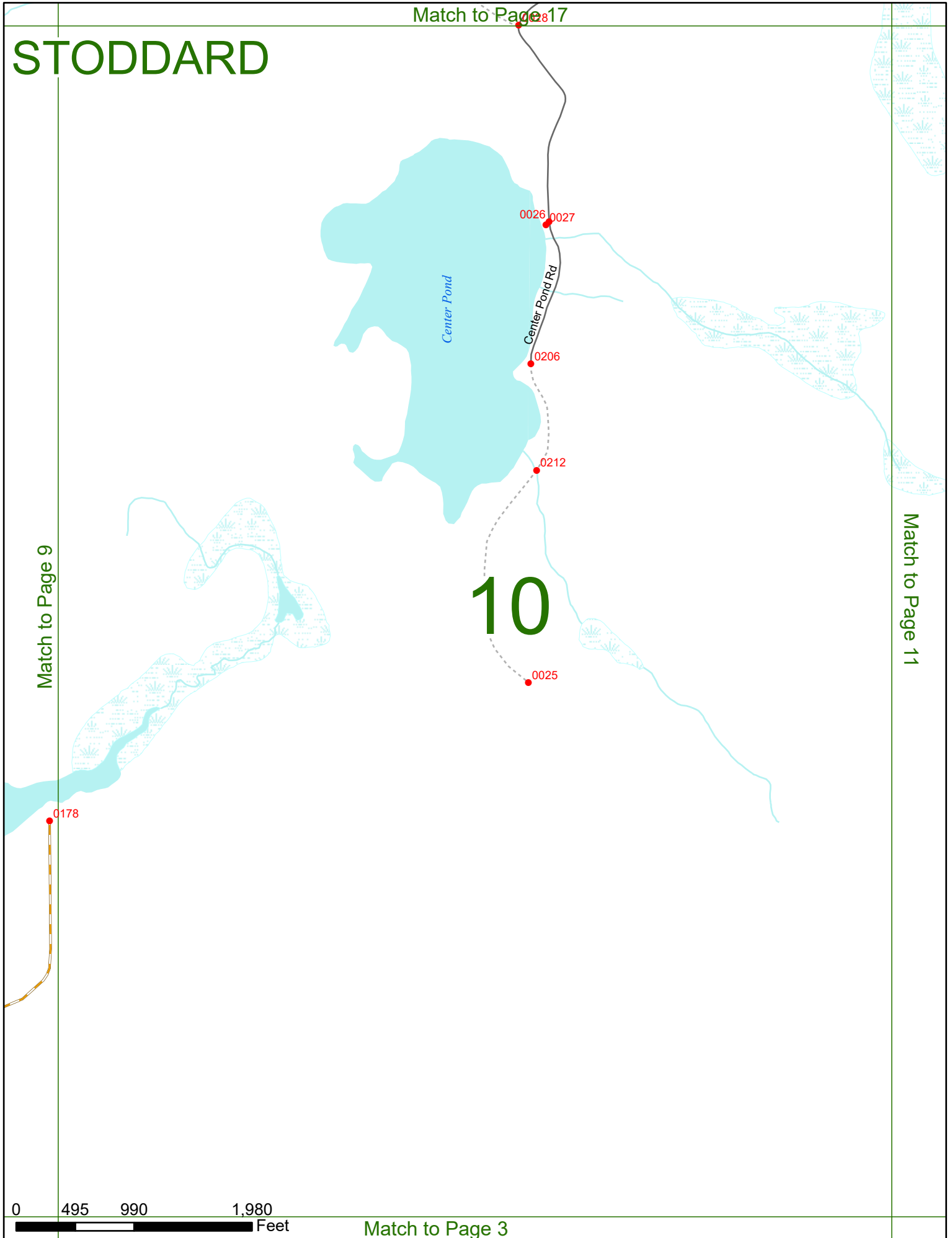


STODDARD

Match to Page 8

Match to Page 9

Match to Page 11



0 495 990 1,980 Feet

Match to Page 3

STODDARD

Match to Page 18

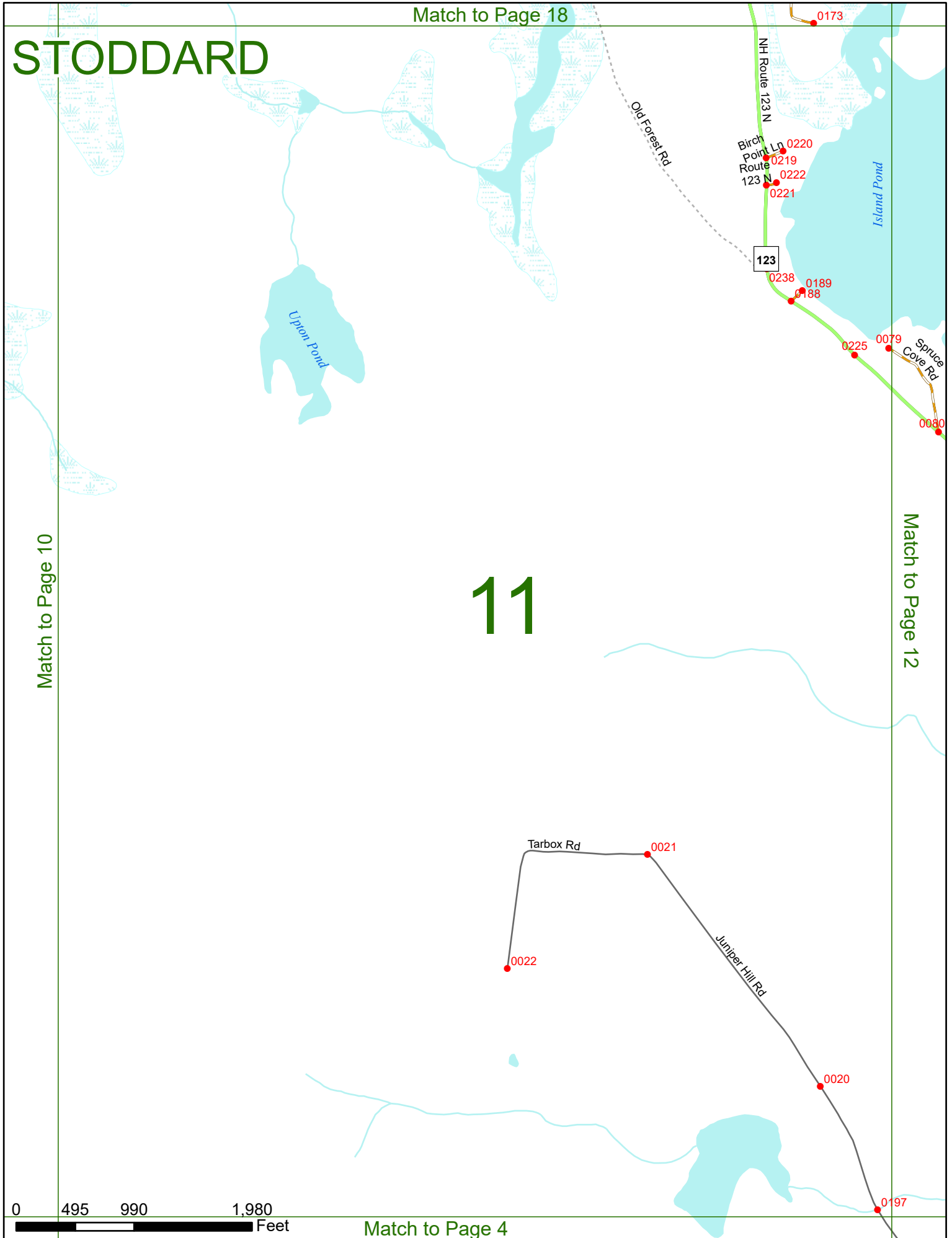
Match to Page 10

Match to Page 12

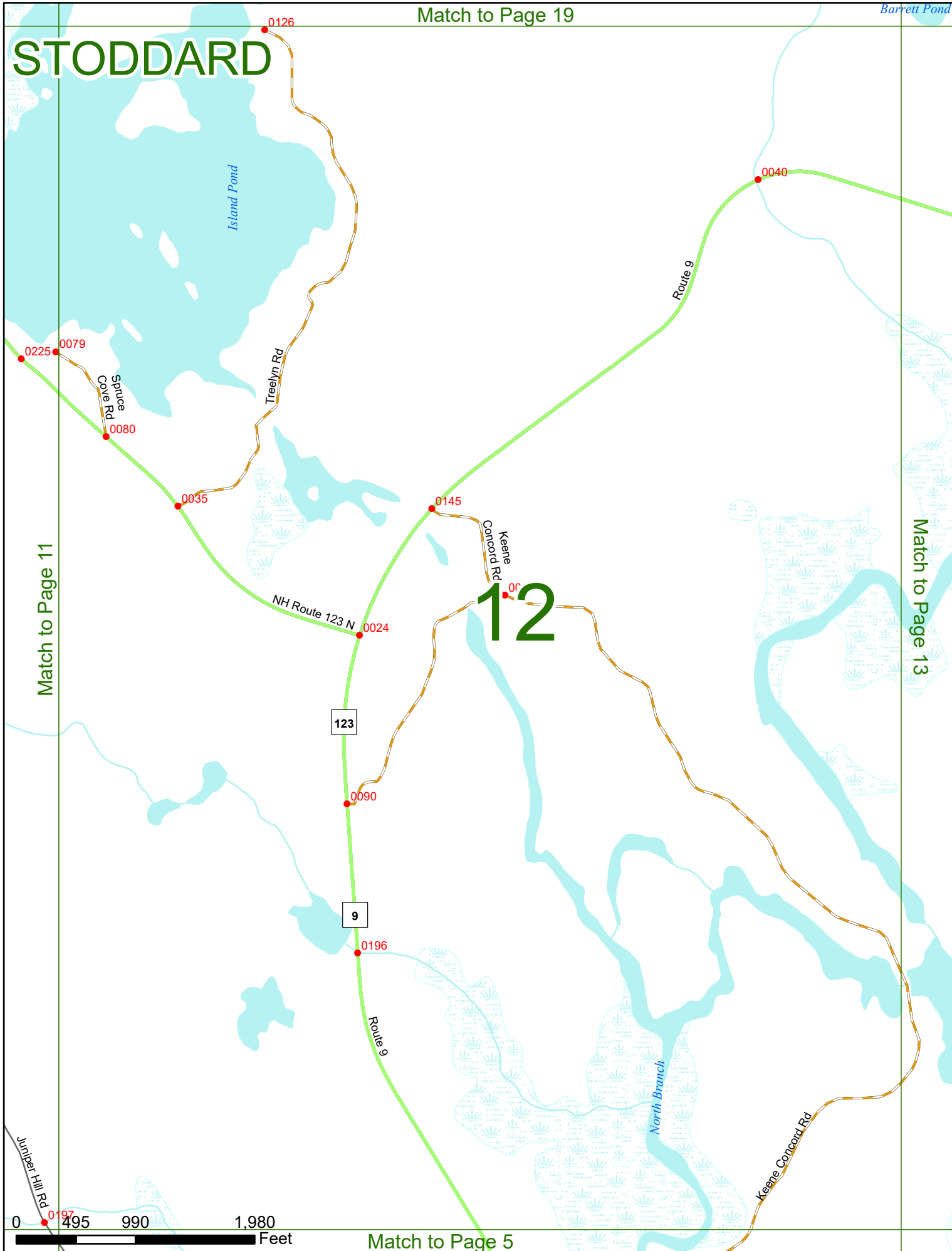
11

0 495 990 1,980 Feet

Match to Page 4



STODDARD



Match to Page 11

Match to Page 13

12



STODDARD

Match to Page 20

9

9

Route 9

0208

0117
0116
0115

North Branch

Old Keene Rd

0109

0442

Match to Page 12

STODDARD
ANTRIM

13

0570

Match to Page 0

0507

Salmon Brook Rd

0108

8873



Match to Page 6

STODDARD

15

Match to Page 16

0028

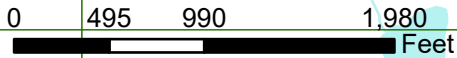
Carne Rd

MARLOW
STODDARD

Match to Page 14

Reed Rd

6442



Match to Page 22

STODDARD

123

NH Route 123 N

0151

Pitcher Mtn Rd

0054

Match to Page 17
Fond

16

Match to Page 15

Deer Pond

0 495 990 1,980 Feet

Match to Page 9

STODDARD

Pitcher Mountain SF

0187

0151
0054

Pitcher Mtn Rd

123

NH Route 123 N

0053

17

Match to Page 18

0055

0213

Match to Page 16

Andorra Pond

NH Route 123 N

0033

0048

School St

0032

Center Pond Rd

0205

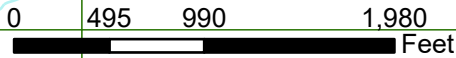
Mount Stoddard Rd

0031

0029

Pierce Rd

0028



STODDARD

Match to Page 25

0184 0058

Fernwood Rd 0182

Fox Run Rd 0223

Sheed Hill Rd 0116

0130

Match to Page 18

19

Match to Page 20

0044

Old Antrim Rd 0043

0064

0 495 990

Island Pond

1980 Feet

Match to Page 12

Barrert Pond

STODDARD

Match to Page 19

Match to Page 0

20

STODDARD
WINDSOR

WINDSOR
ANTRIM

STODDARD
ANTRIM

North Branch

Keene Rd

Route 9

9

9

Old Antrim Rd

0063 Barrett Pond Rd

0045

0208

0041

8421



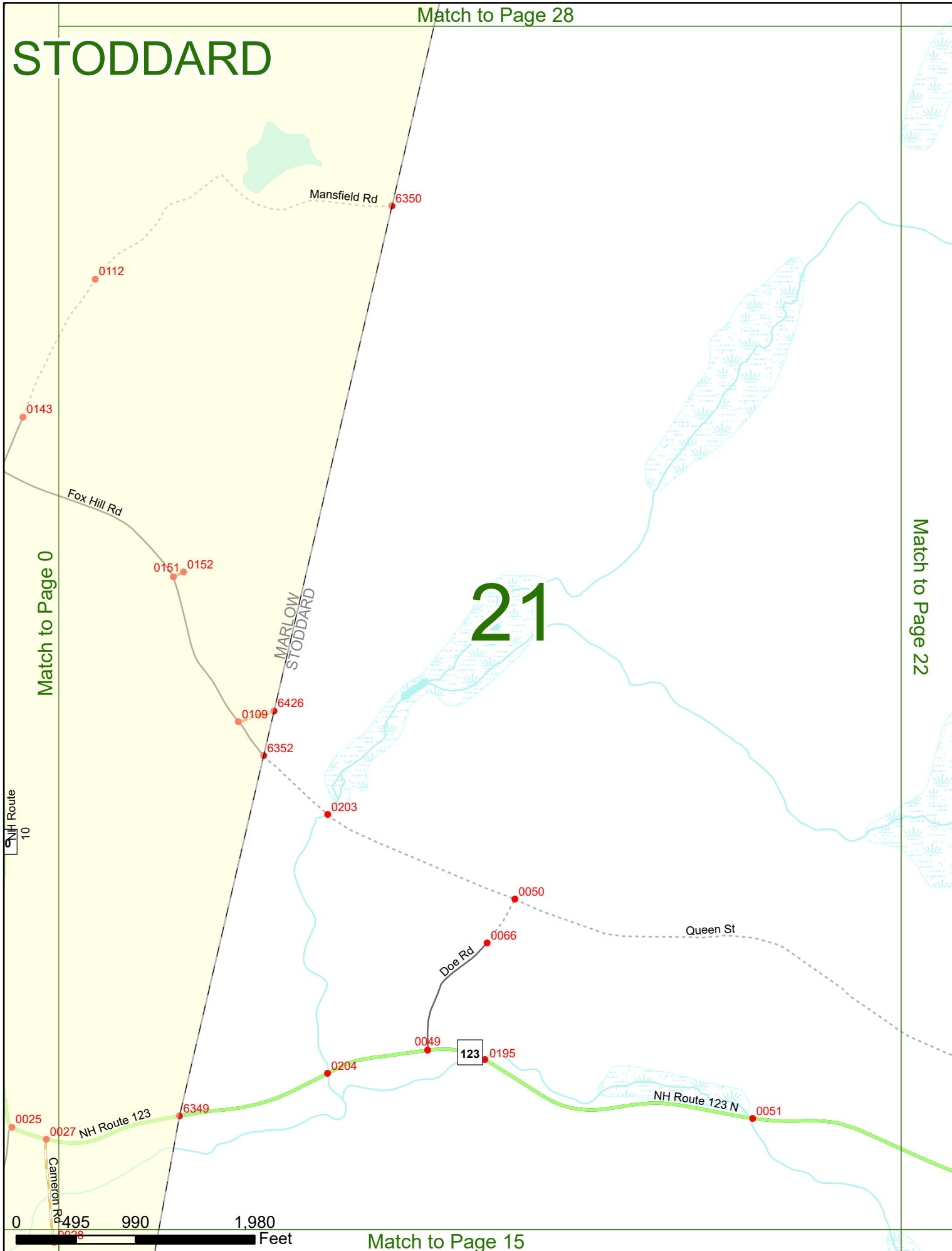
Match to Page 13

STODDARD

21

Match to Page 0

Match to Page 22



STODDARD

22

Match to Page 21

Match to Page 23

0093
0082

0052

0232

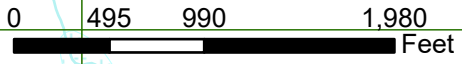
0231

Queen St

NH Route 123 N

123

Cold Spring Pond



STODDARD

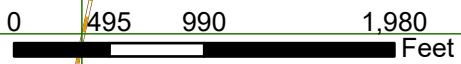
23

Match to Page 22

Match to Page 24

Rice Brook Dr
0107 0097
0096

Kings Hwy



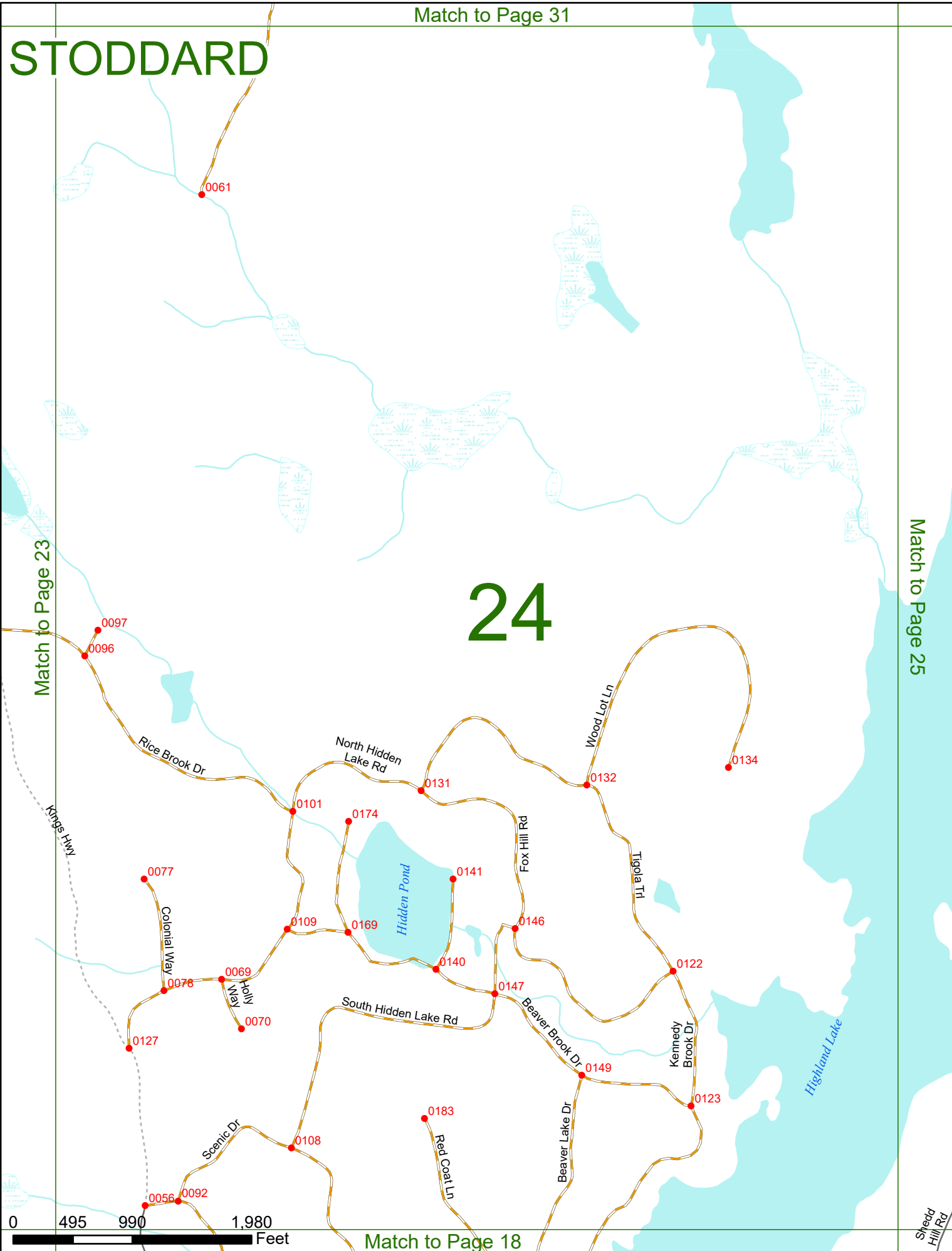
Match to Page 17

STODDARD

24

Match to Page 23

Match to Page 25



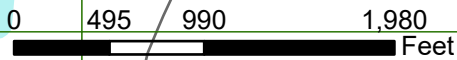
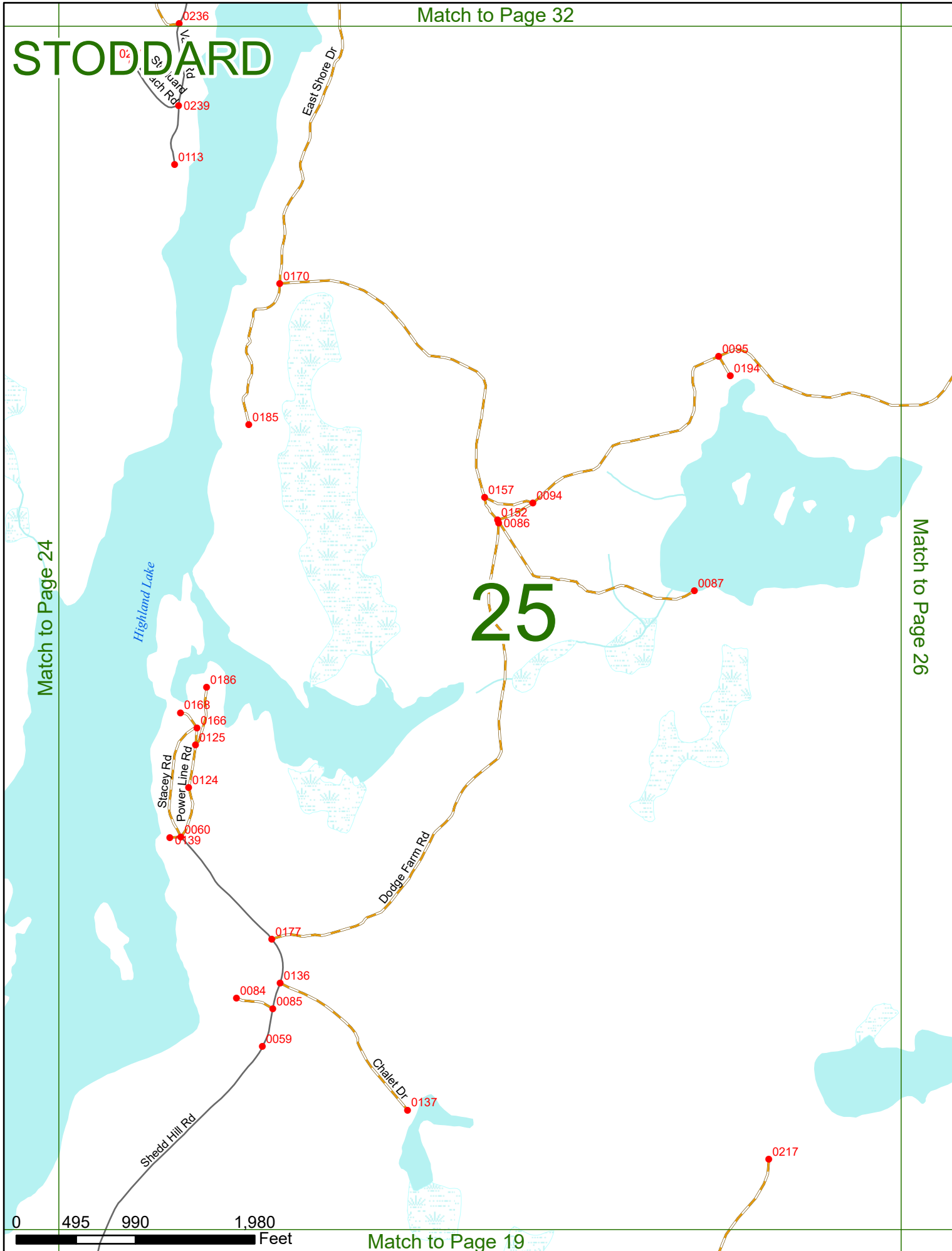
Shedd Hill Rd

STODDARD

25

Match to Page 24

Match to Page 26



STODDARD

Beal
Rock Rd
0030

White Pond

0191

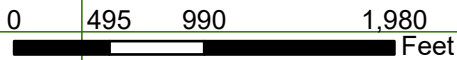
26

Match to Page 27

Black Pond

STODDARD
WINDSOR

Match to Page 25



STODDARD

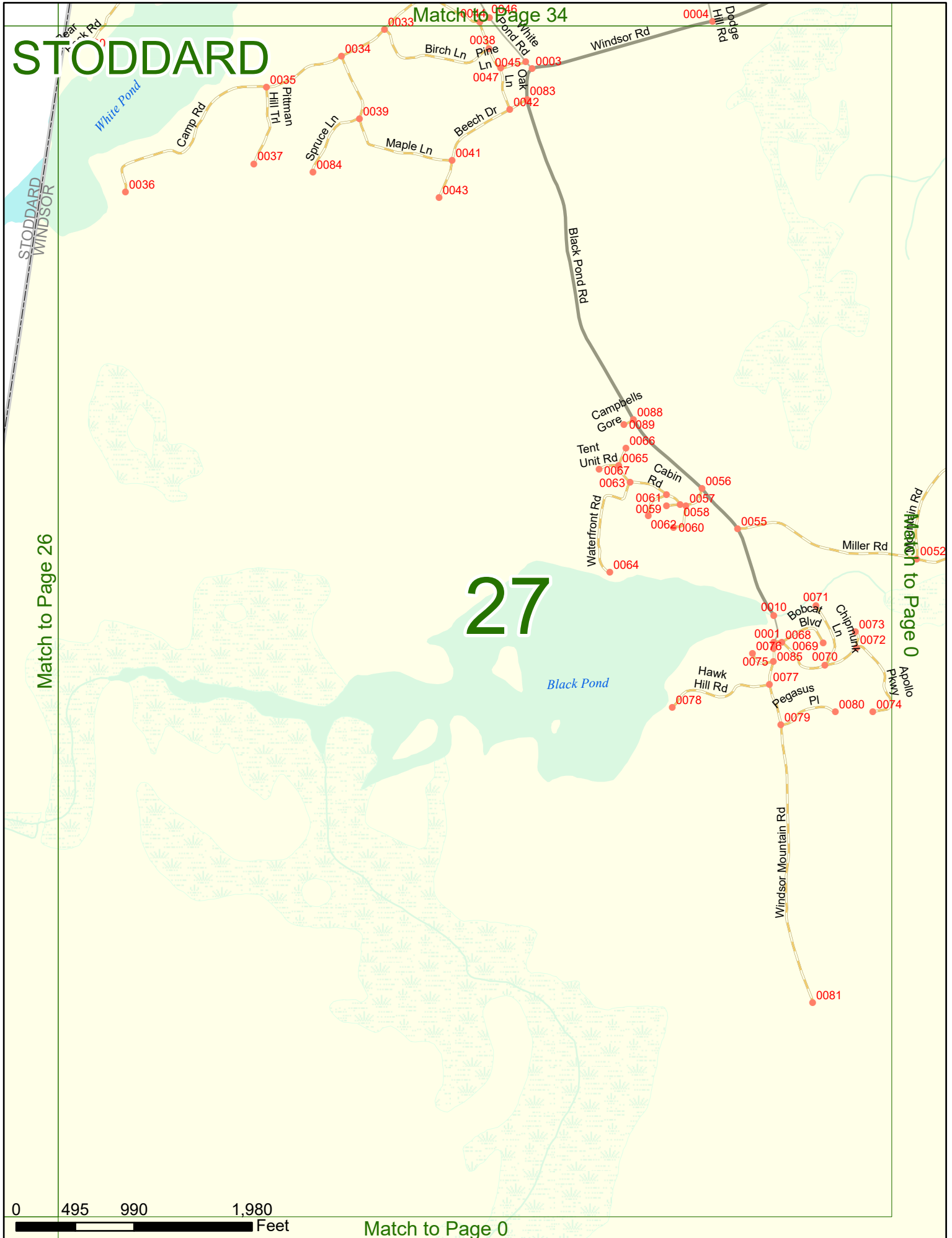
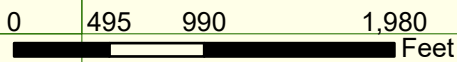
Match to Page 34

Match to Page 26

27

Match to Page 0

Match to Page 0



STODDARD

Match to Page 0

Cohoos Pond

Ashuelot River

Washington Pond Rd

Marlow Rd

8599

MARLOW
WASHINGTON

Barrett Pond

28

Match to Page 0

Match to Page 29

WASHINGTON
STODDARD

MARLOW
STODDARD

0072

0 495 990 1,980 Feet

Match to Page 21



STODDARD

Match to Page 0

0122

0136

Hun Rd

Lang Rd

Ashuelot Rd

0262

0177

0018

0165

Ashuelot River

Ashuelot Pond

Russell Millpond

Marlow Rd

0255

0015

0137

0294

Brenda Ln

0293

Karen Ln

0295

Gordon Rd

0292

Russell Millpond Rd

Jefts Rd

Match to Page 28

Match to Page 30


29

0011

Jefts Rd

8604

WASHINGTON
STODDARD



Match to Page 22

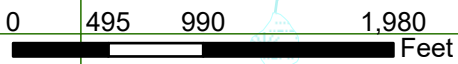
STODDARD

Match to Page 0

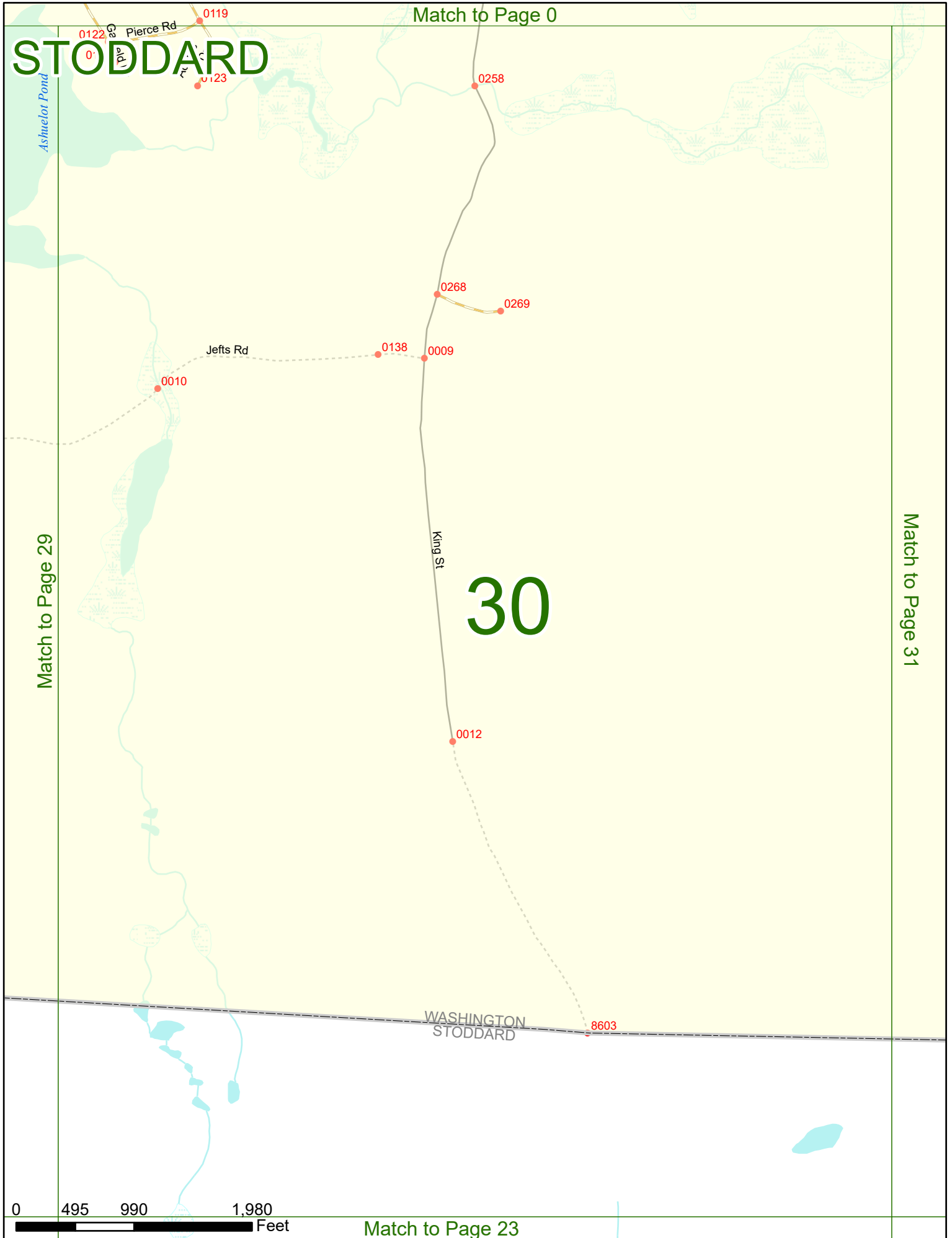
Match to Page 29

Match to Page 31

30



Match to Page 23



Match to Page 0

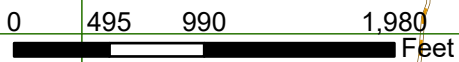
STODDARD

Match to Page 30

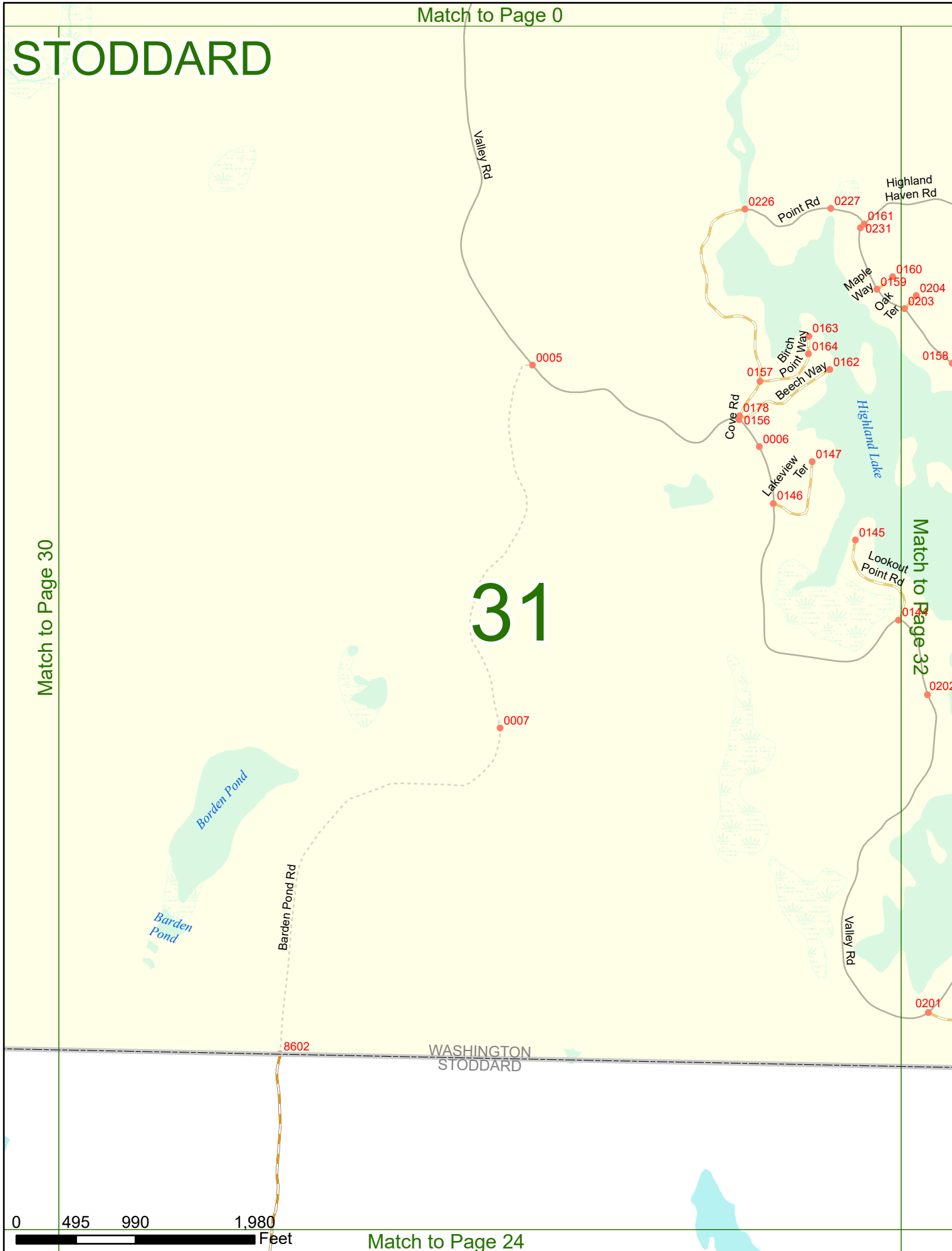
31

Match to Page 32

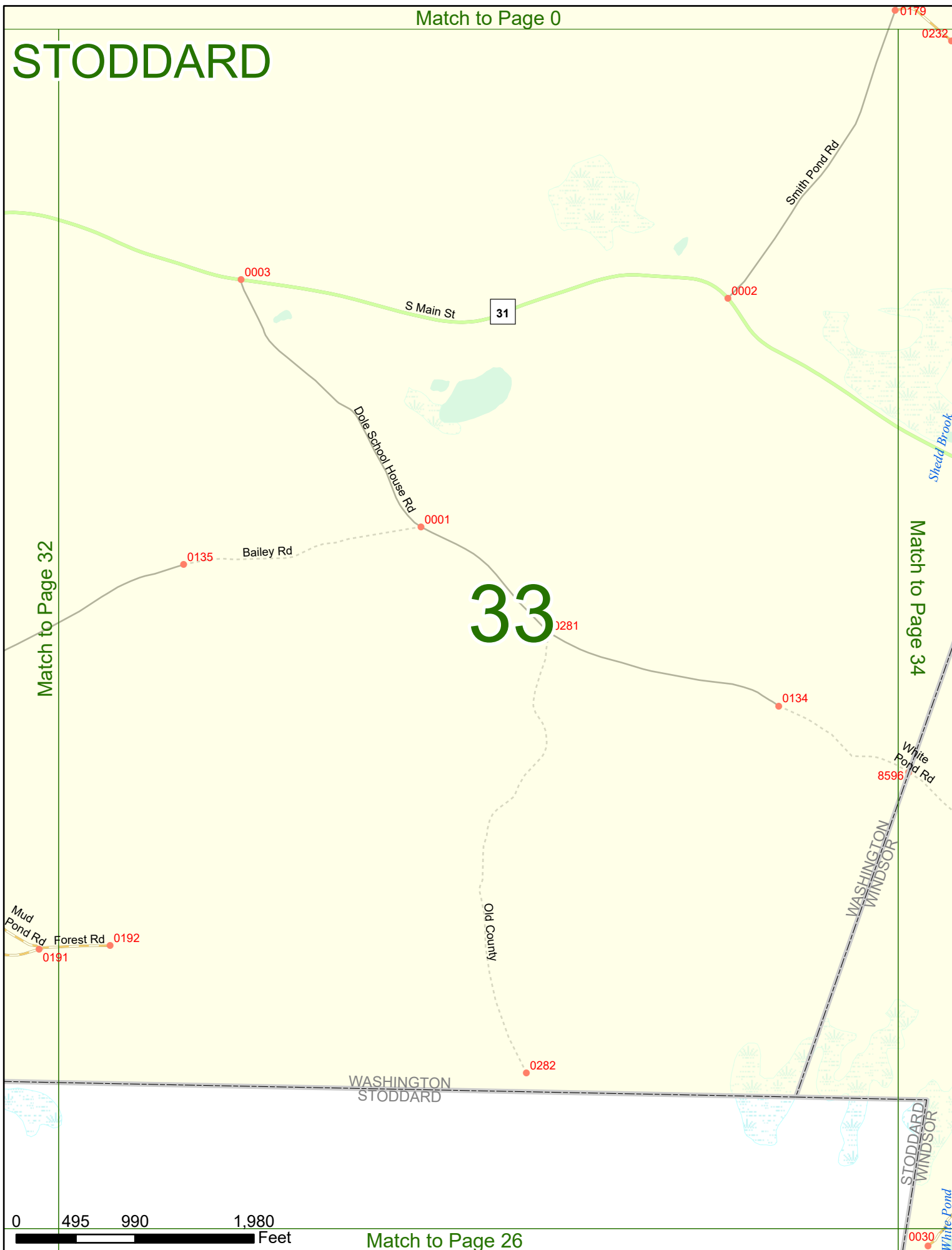
WASHINGTON
STODDARD



Match to Page 24



STODDARD



Match to Page 32

Match to Page 34

33




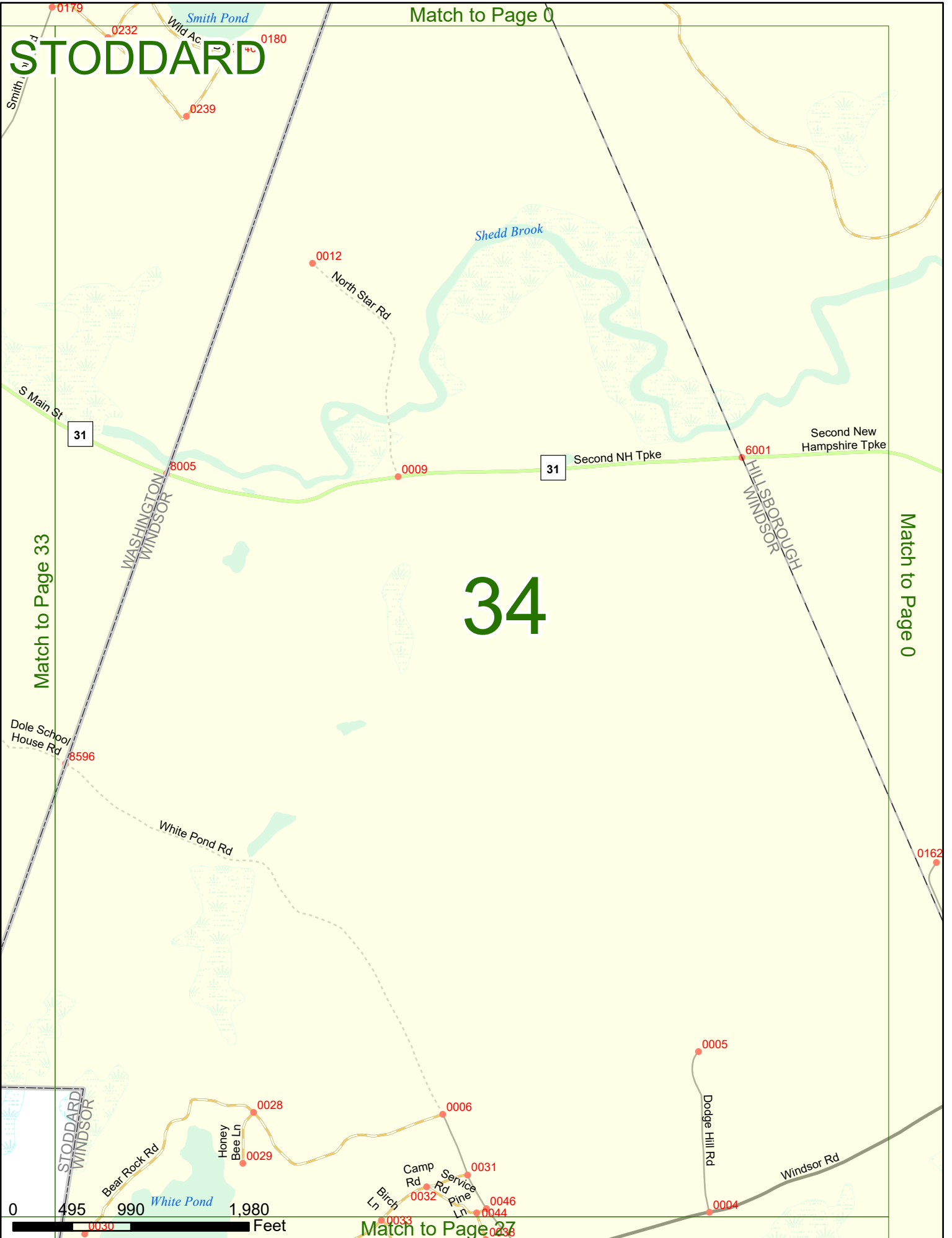
STODDARD

Match to Page 0

34

Match to Page 0

Match to Page 33



Match to Page 27