



Maps and data sets are not guaranteed to be free from errors and omissions. Data is in a constant state of update and correction by various groups and agencies. Information displayed on this map is the best available at the time of publication.

2024 Nodal Reference Bookmap

LEGEND

Divided Highway Limited Access	Turnpike Toll Road	U.S. Route	N.H. Route
State Roads (Carries NO Route Number)	Local Roads	Class 6 Roads (Not Maintained)	Private Roads
	State Line		Lakes & Ponds
	County Line		State Parks
	Town Line		National & State Forests
	Rivers & Streams		Reference Nodes

NHDOT will accept crash locations based on the State of NH Uniform Police Traffic Accident Report.

Crash occurred on:

Option 1 Street Address
 123 Main Street

Option 2 Route No and/or Distance from NESW Intesecting Road, Bridge,
 Street name Intersecting Street Town/County line
 Main Street 500 E Oak Street

Option 3 First Node Distance from First Node Second Node
 515 212 632

Option 4 Route No and/or Mile Marker on Interstate Only NESW Mile (Marker)
 Street name
 189S 700 feet S 36.8

Option 3 – Example

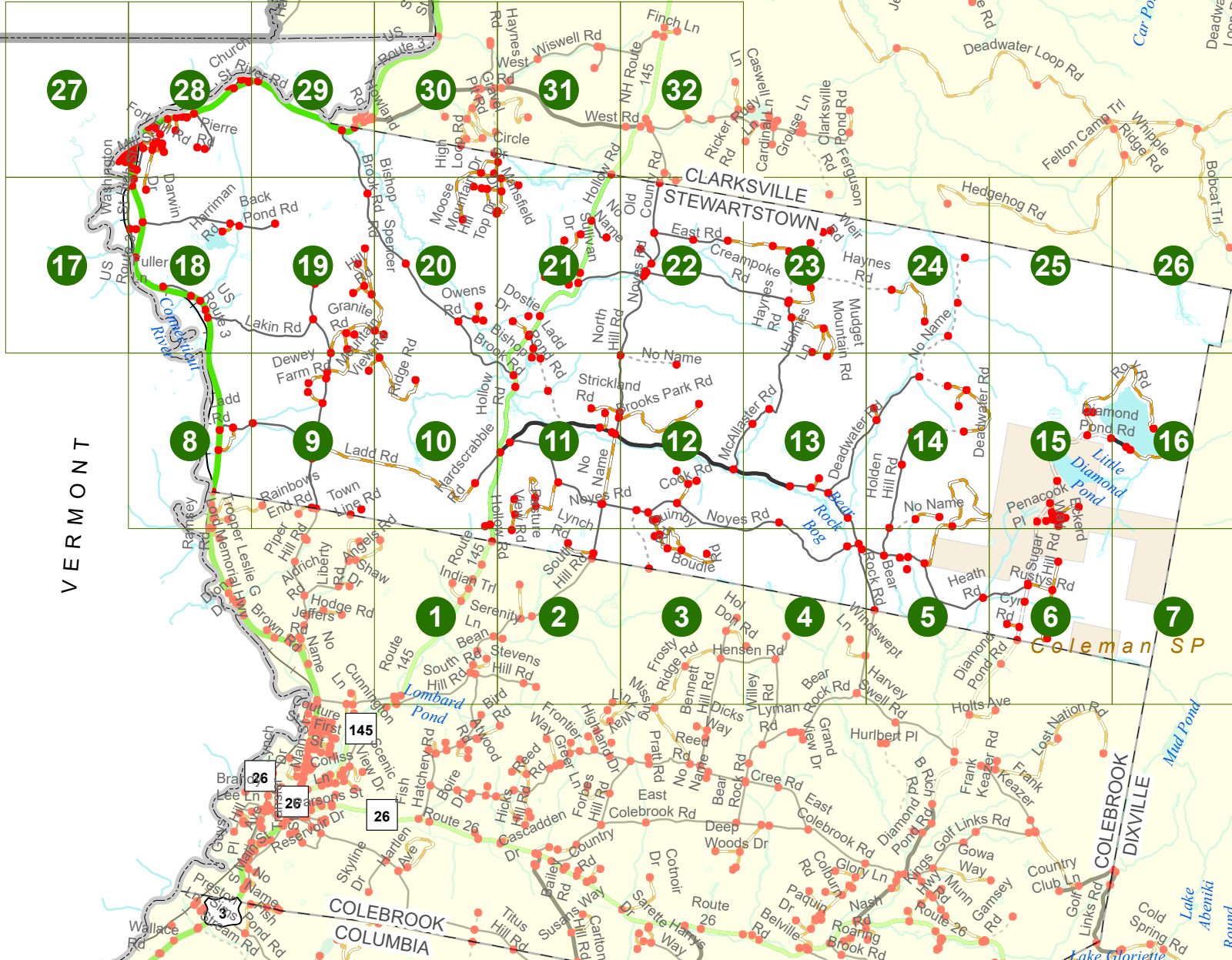
Street Name Loudon Road
First Node 803
Distance from First Node 318 Ft
Second Node 813



STEWARTSTOWN

CANADA

VERMONT



Match to Page 10

STEWARTSTOWN

STEWARTSTOWN
COLEBROOK

Angels Rd

0763

0027

Hollow Rd

6083

Route 145

0189

0190

0867

Indian Tr

0866

0806

1

Match to Page 2

Match to Page 0

Route 145

145

South Hill Rd

0748

Serenity Ln

0749

0192

0325

0324

Bean Rd

0175

0174

Stevens Hill Rd

South Hill Rd

Hughes Rd

0166

0164

0165

0161

1,980

0163



Lombard Pk

Match to Page 0

STEWARTSTOWN

STEWARTSTOWN
COLEBROOK

2

Match to Page 1

Match to Page 3

6083

0153

0147

0146

6084

0195

Wilbur Hicks Rd

0193

0194

South Hill Rd

South Hill Rd

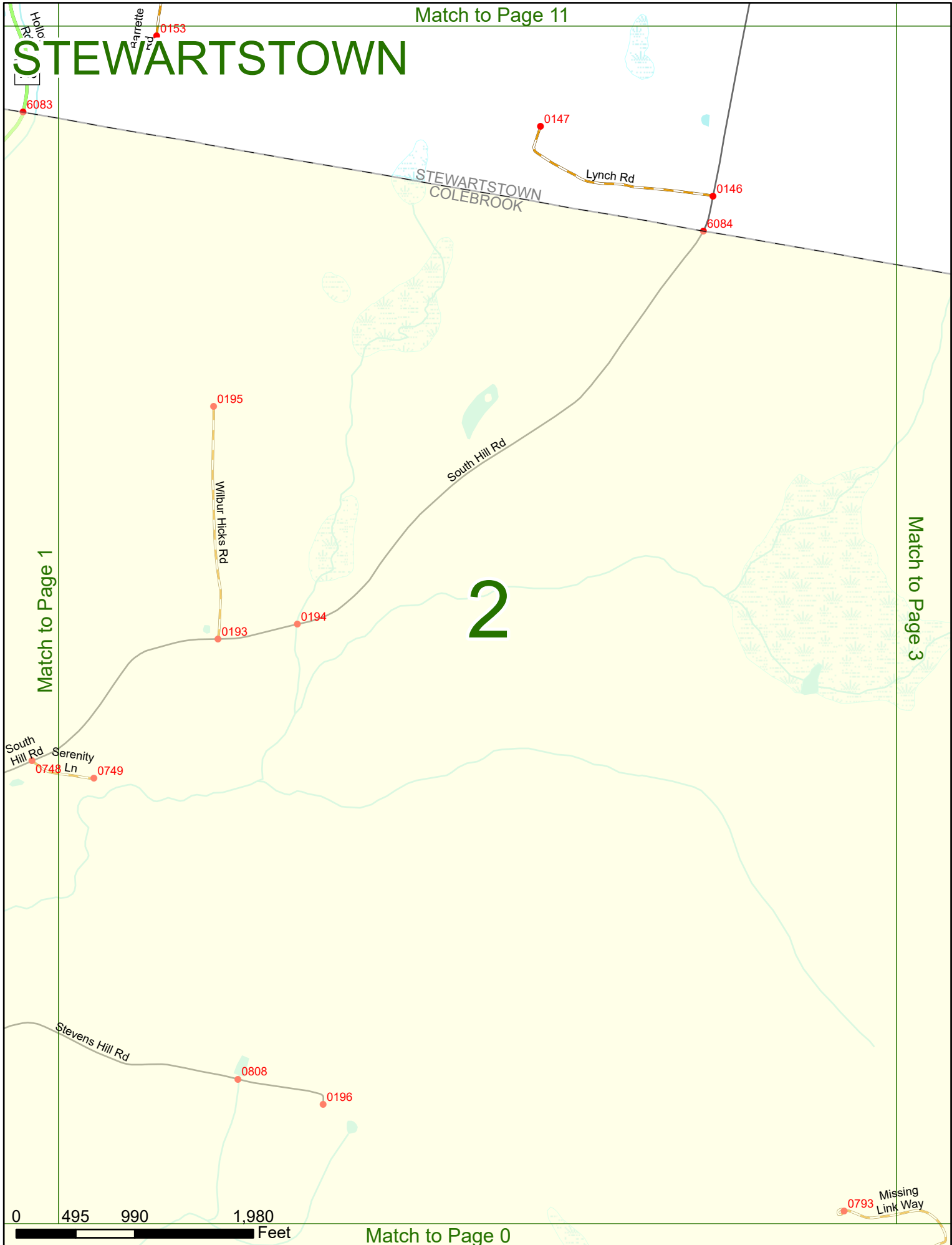
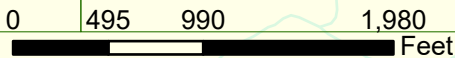
Serenity Ln 0748 0749

Stevens Hill Rd

0808

0196

0793 Missing Link Way



STEWARTSTOWN

Match to Page 12

Noyes Rd

F R U

Quint

0143

0144

Boudle Rd

0145

6257

STEWARTSTOWN
COLEBROOK

3

Match to Page 2

Match to Page 4

0198

0745

Hol Don Rd

0746

0197

Hensen Rd

Frosty Ridge Rd

0321

Bennett Hill Rd

Missing
Link Way
0793
0 495

990 1,980

Feet

0309

Match to Page 0

Match to Page 13

STEWARTSTOWN

STEWARTSTOWN
COLEBROOK

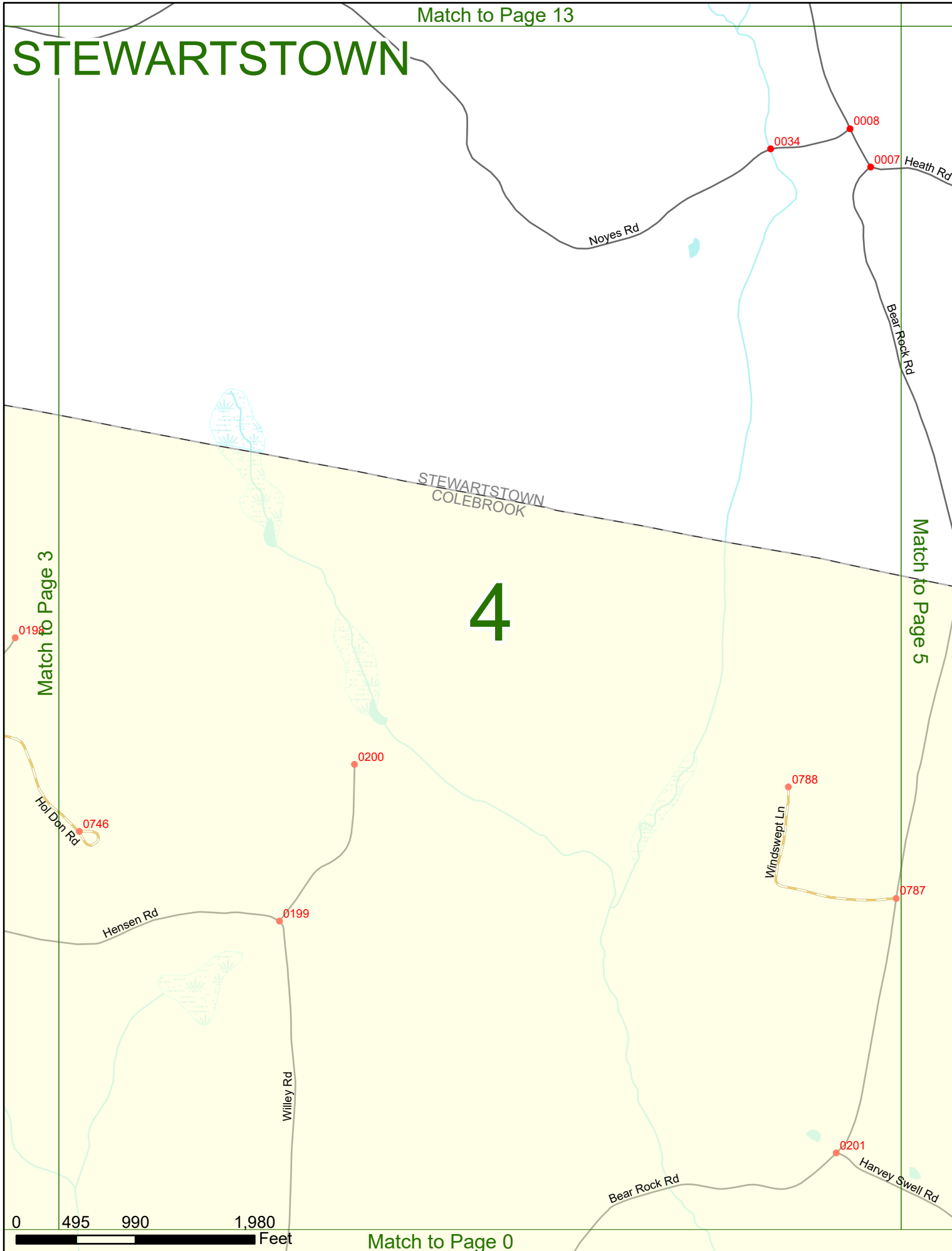
4

Match to Page 3

Match to Page 5

0 495 990 1,980 Feet

Match to Page 0



STEWARTSTOWN

Match to Page 14

Coleman SP

5

STEWARTSTOWN
COLEBROOK

Match to Page 4

Match to Page 6

Windswept
Ln

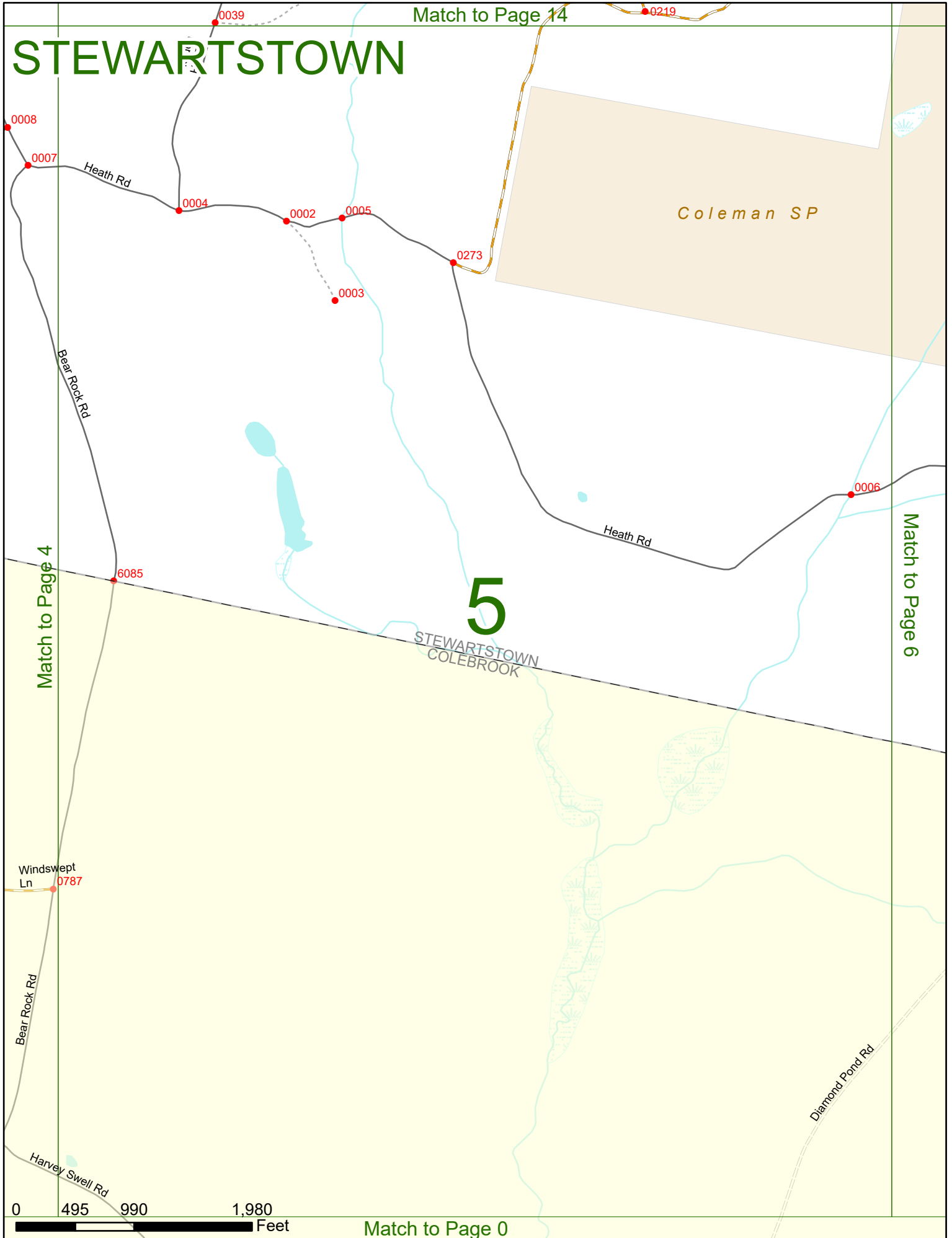
Bear Rock Rd

Harvey Swell Rd

Diamond Pond Rd

0 495 990 1,980 Feet

Match to Page 0



STEWARTSTOWN

Coleman SP

Diamond Pond Rd

0123

0001

Rustys Rd

0124

0125

Heath Rd

0006

0263

6

Sugar Hill Rd

0128

Cyr Rd

0127

0126

6086


STEWARTSTOWN
COLEBROOK

0804

Diamond Pond Rd

Match to Page 5

Match to Page 7



STEWARTSTOWN

Coleman SP

STEWARTSTOWN
DIXVILLE

7

Match to Page 6

Match to Page 0

STEWARTSTOWN
COLEBROOK

COLEBROOK
DIXVILLE

0 495 990 1,980 Feet

Match to Page 0

STEWARTSTOWN

Match to Page 18

Match to Page 0

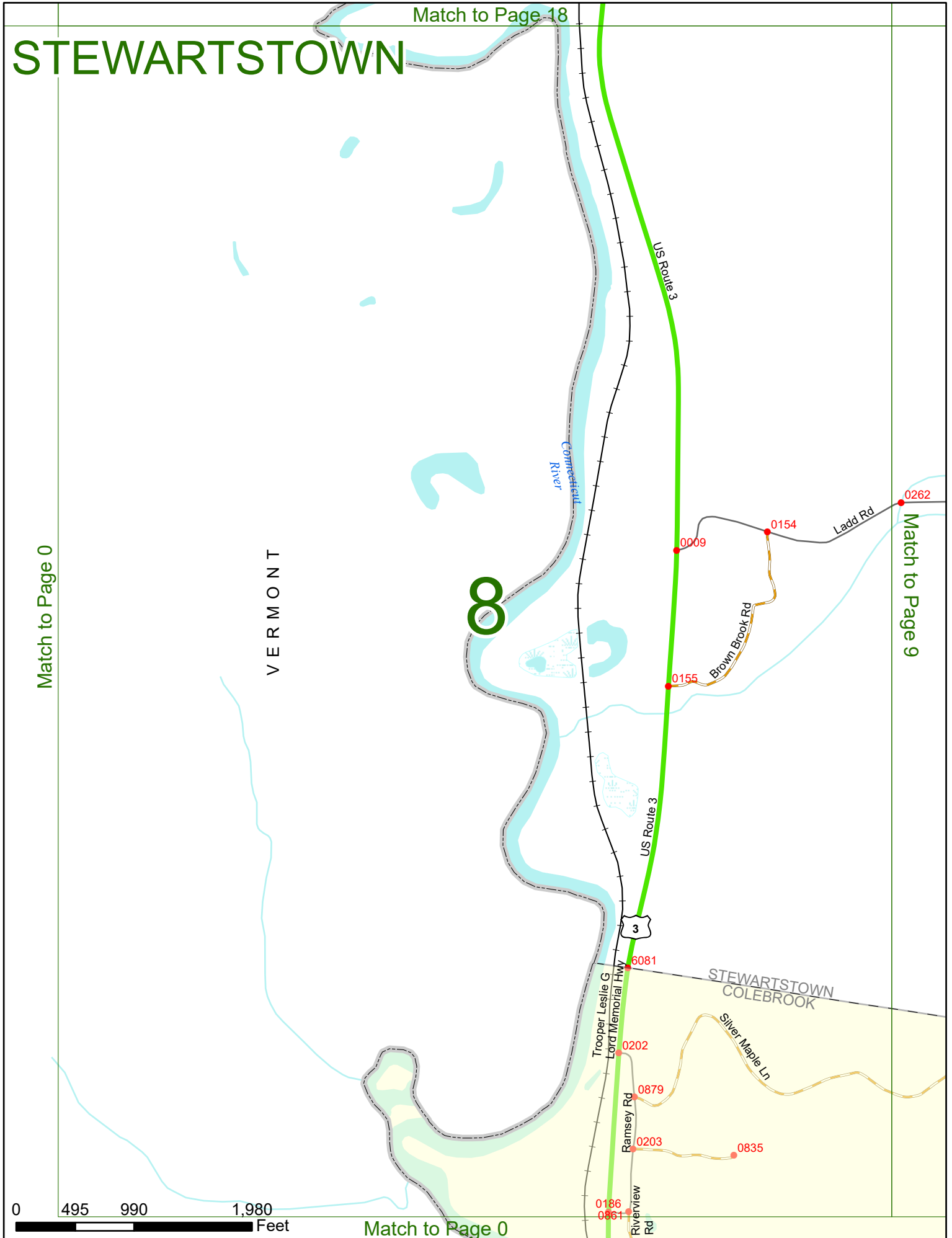
VERMONT

8

Match to Page 9

0 495 990 1,980 Feet

Match to Page 0



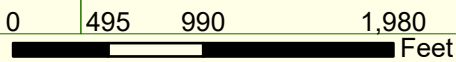
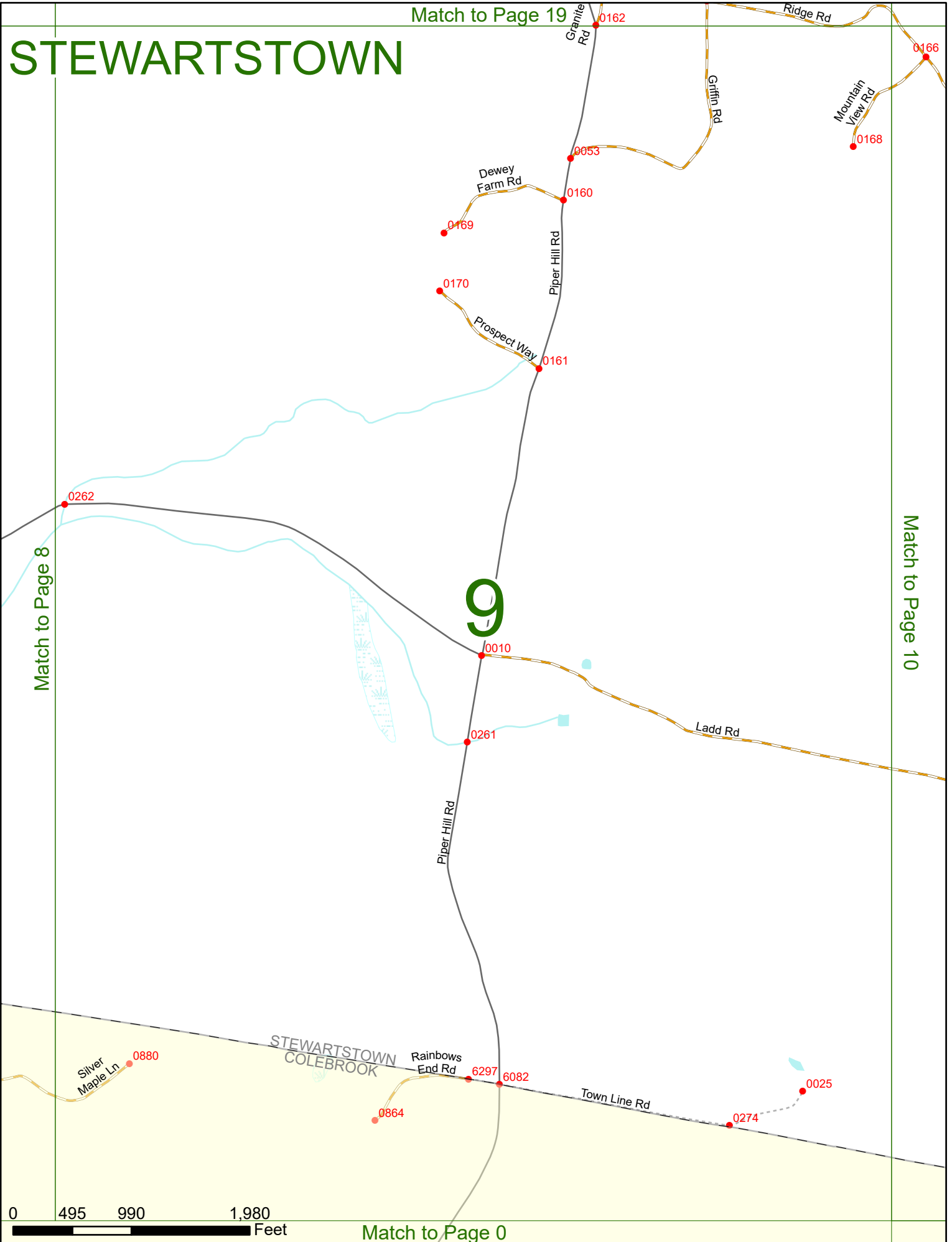
STEWARTSTOWN

Match to Page 19

Match to Page 8

Match to Page 10

9



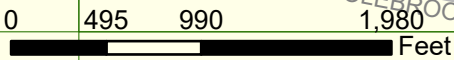
Match to Page 0

STEWARTSTOWN

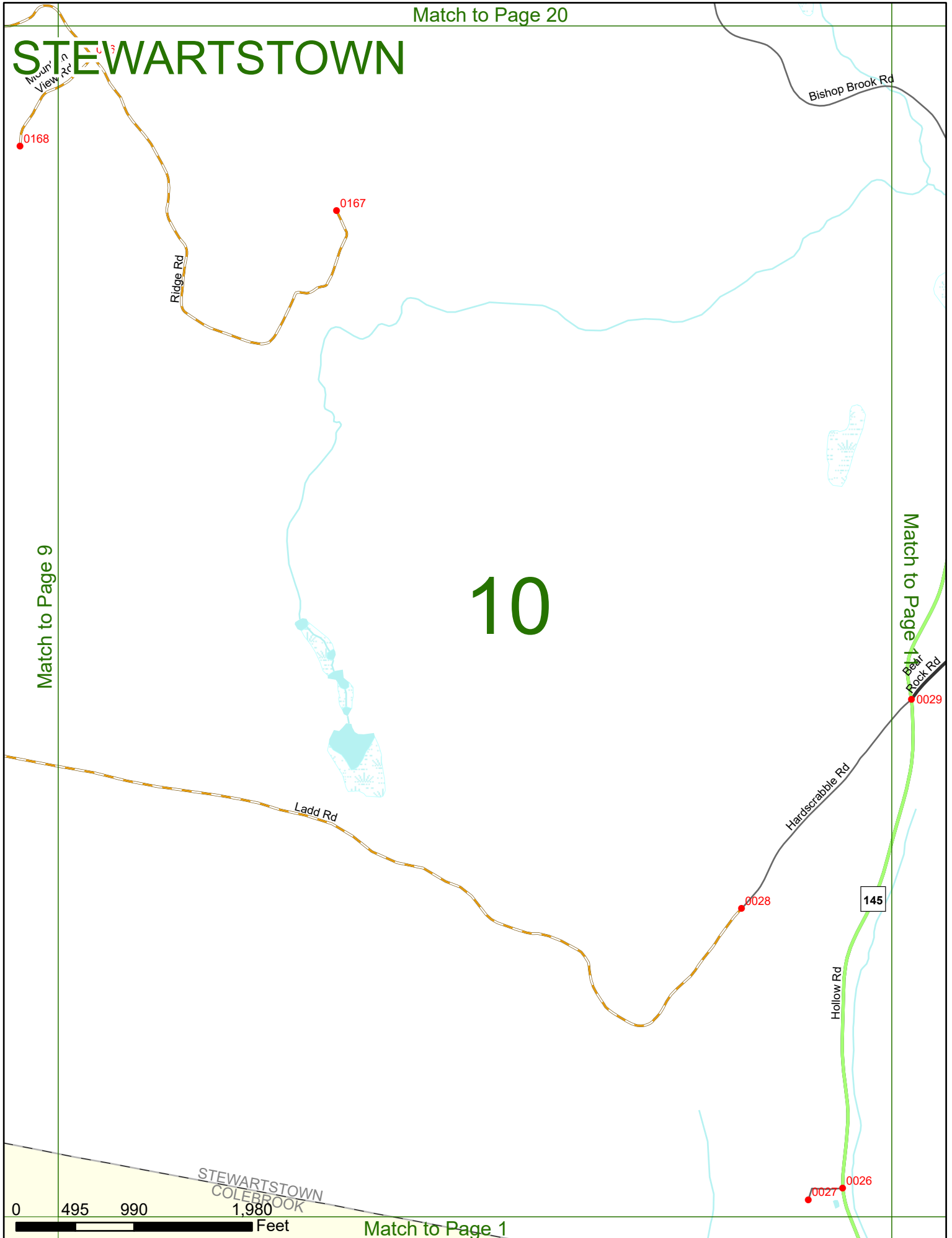
10

Match to Page 9

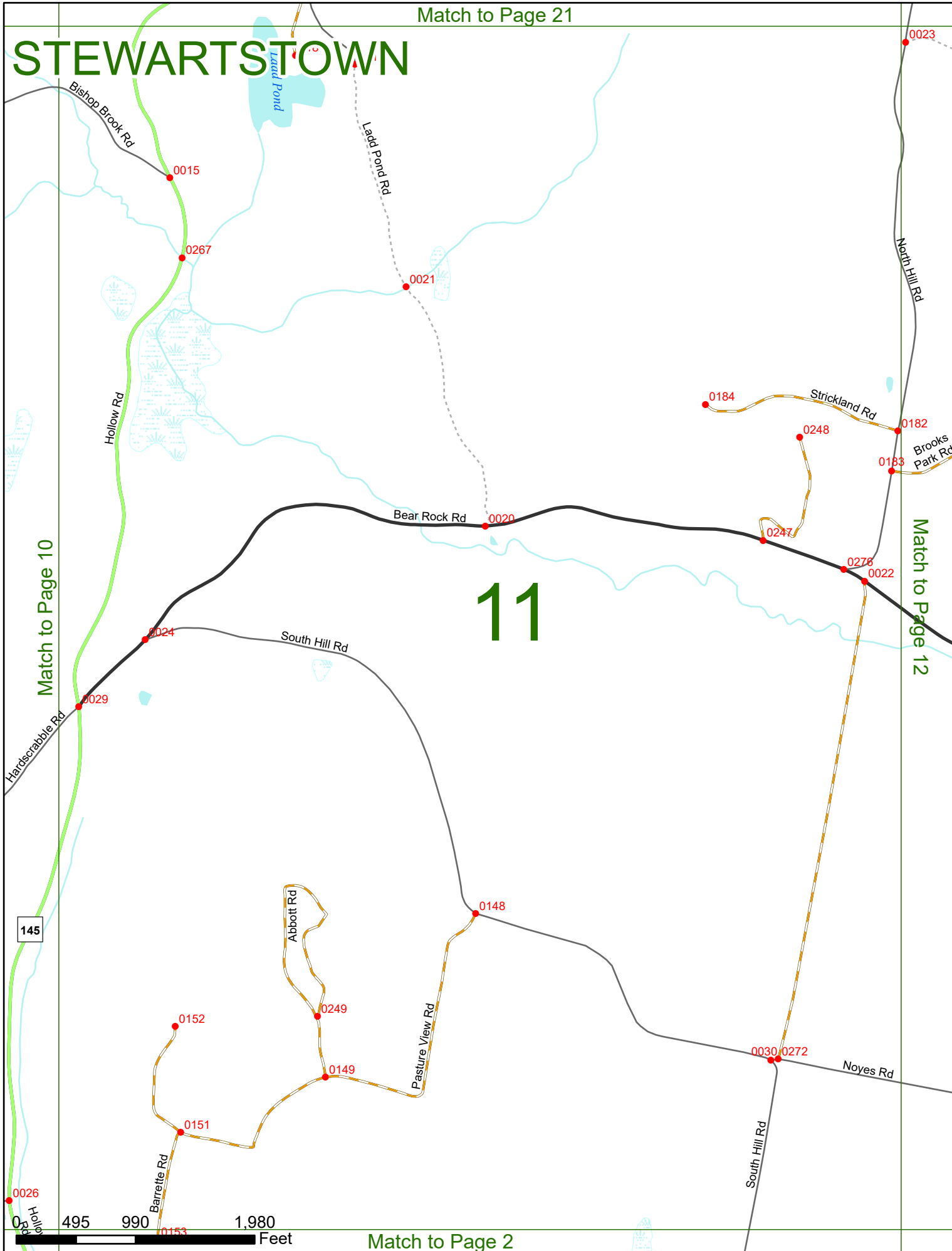
Match to Page 11



Match to Page 1



STEWARTSTOWN



Match to Page 10

Match to Page 12

11

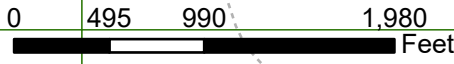
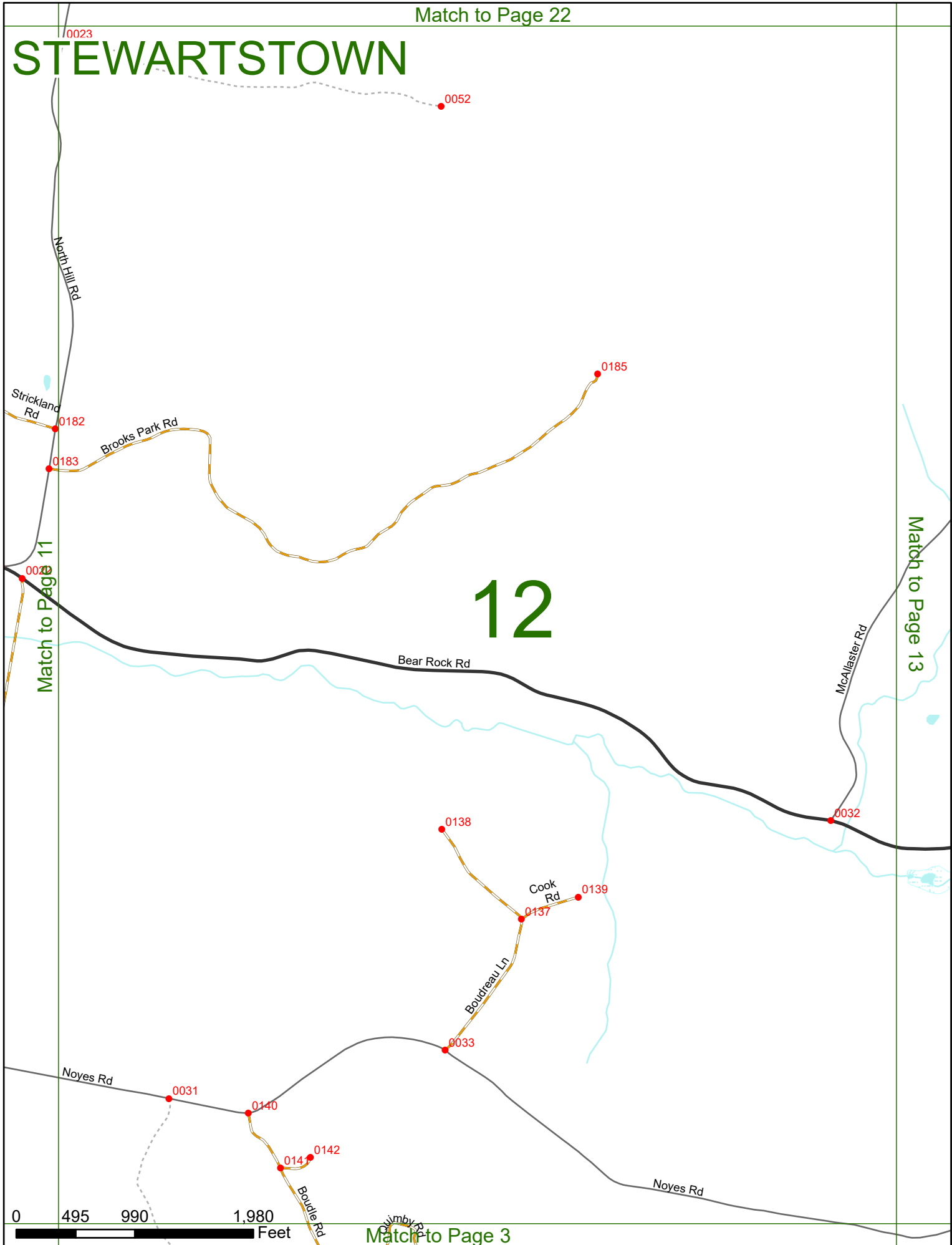
145



Match to Page 2

STEWARTSTOWN

12



STEWARTSTOWN

Match to Page 12

Mudger Mountain Rd
0211

13

Match to Page 12

Match to Page 14

0051

0260

McAllister Rd

Bear Rock Rd

0035

0271

0037

Guy Placey Rd

0036

Deadwater Rd

Bear Rock Rd

0265

Bear Rock Bos

0038

Noyes Rd

0 495 990 1,980 Feet

Match to Page 4

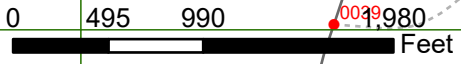
Match to Page 24

STEWARTSTOWN

14

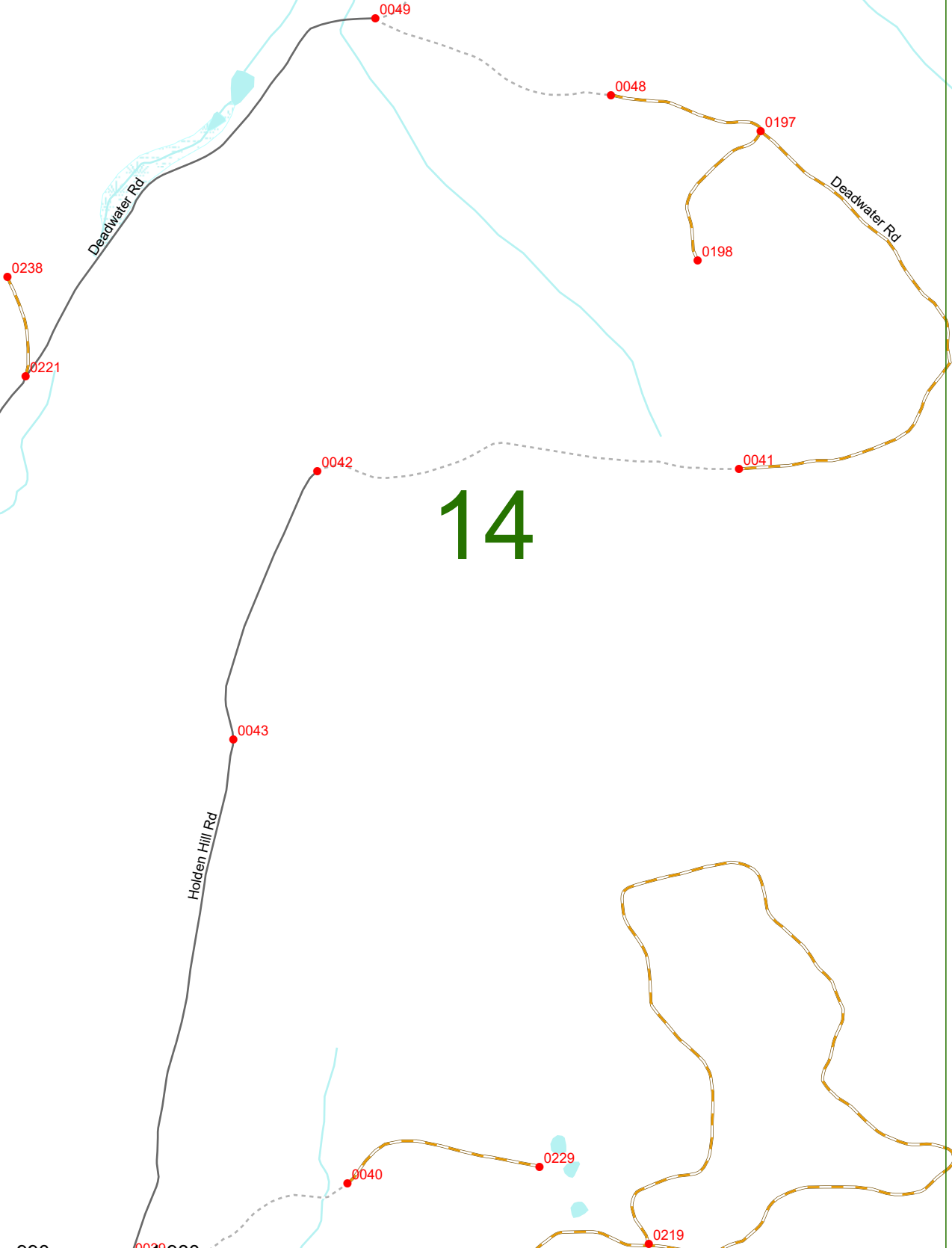
Match to Page 13

Match to Page 15



Match to Page 5

Coleman SP



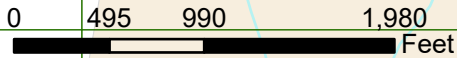
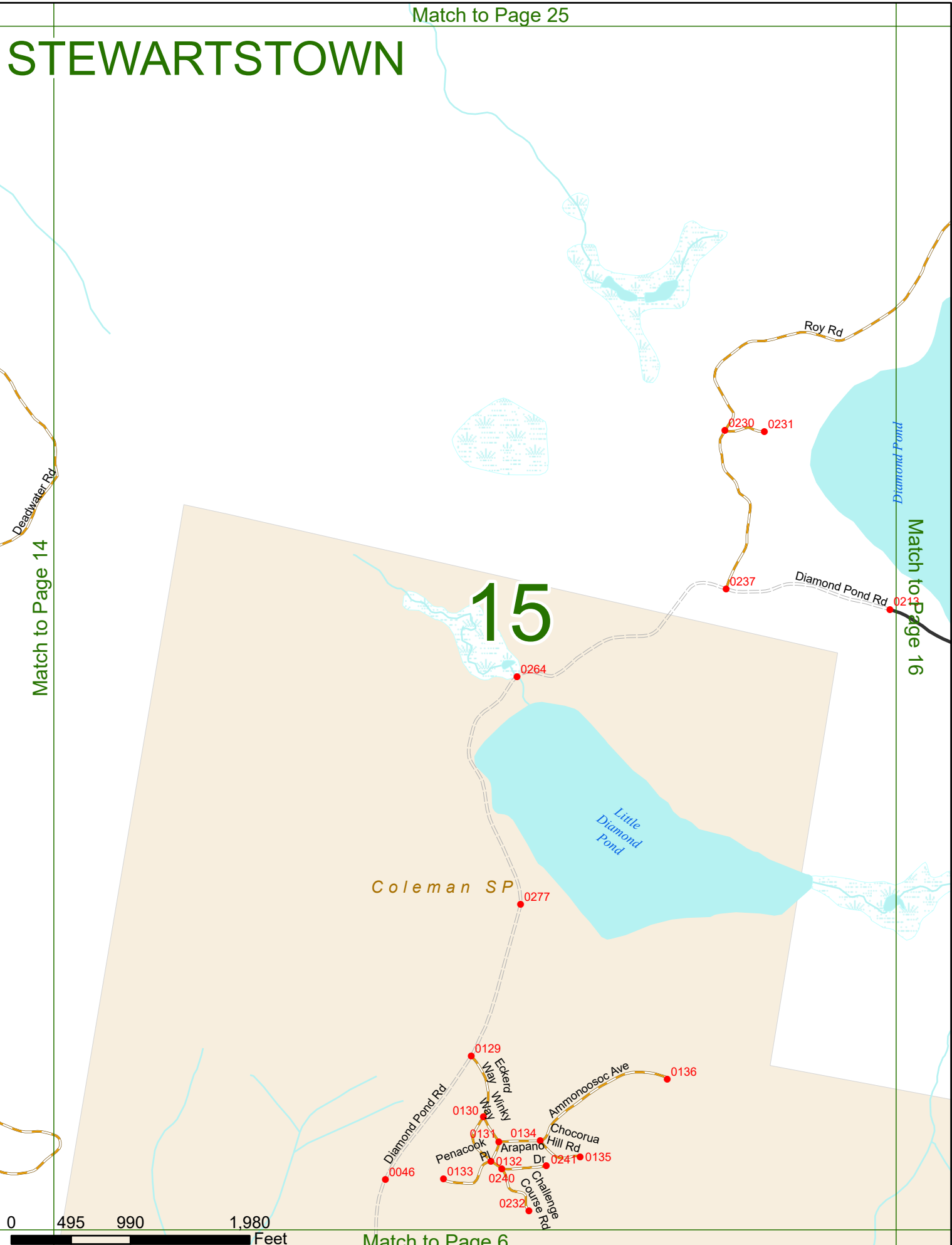
STEWARTSTOWN

Match to Page 14

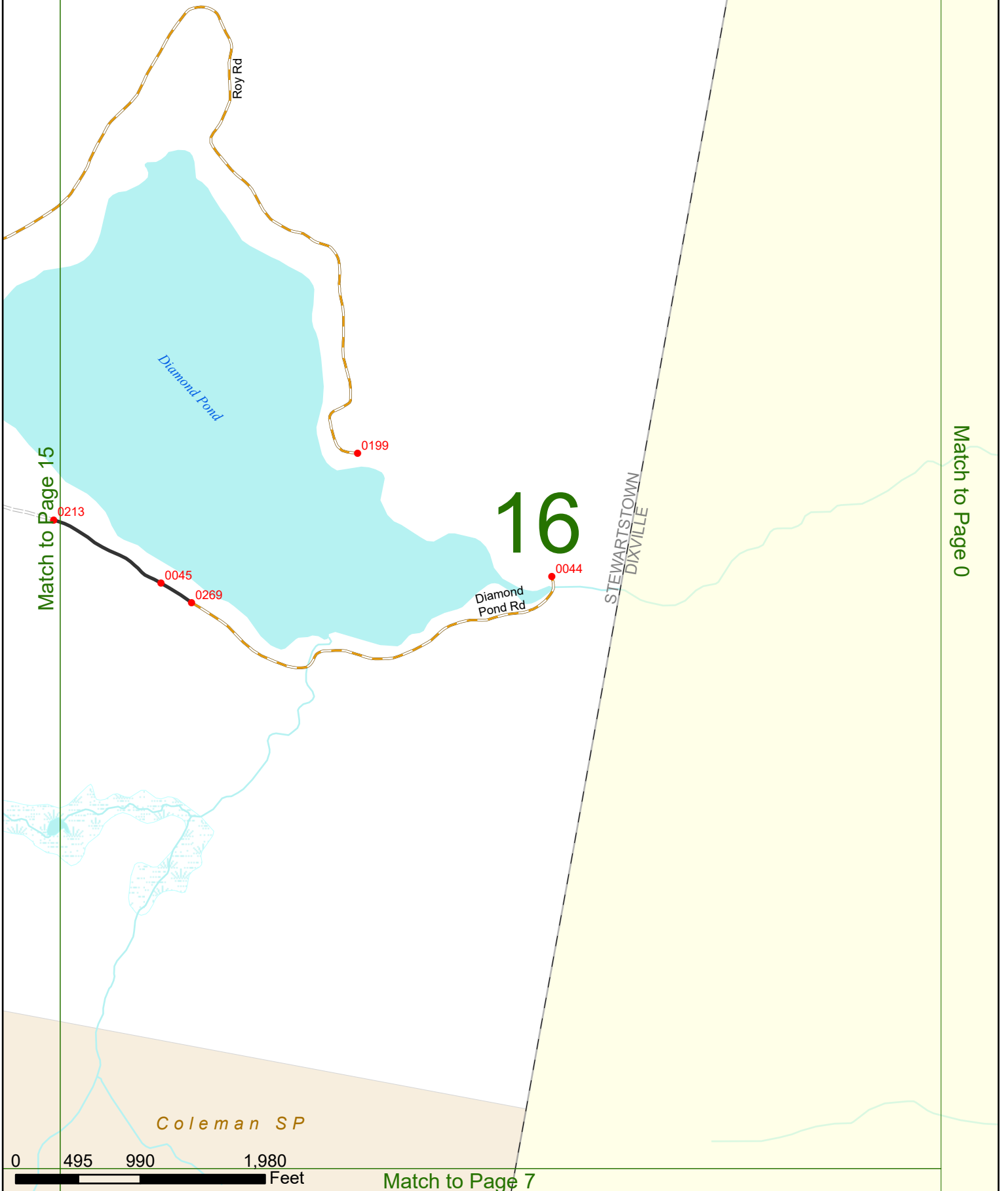
Match to Page 16

15

Coleman SP



STEWARTSTOWN



Match to Page 27

STEWARTSTOWN

Match to Page 0

VERMONT
17

Match to Page 18

Connecticut
River

County Farm Rd

Recycling
Dr

0122

0081

0057

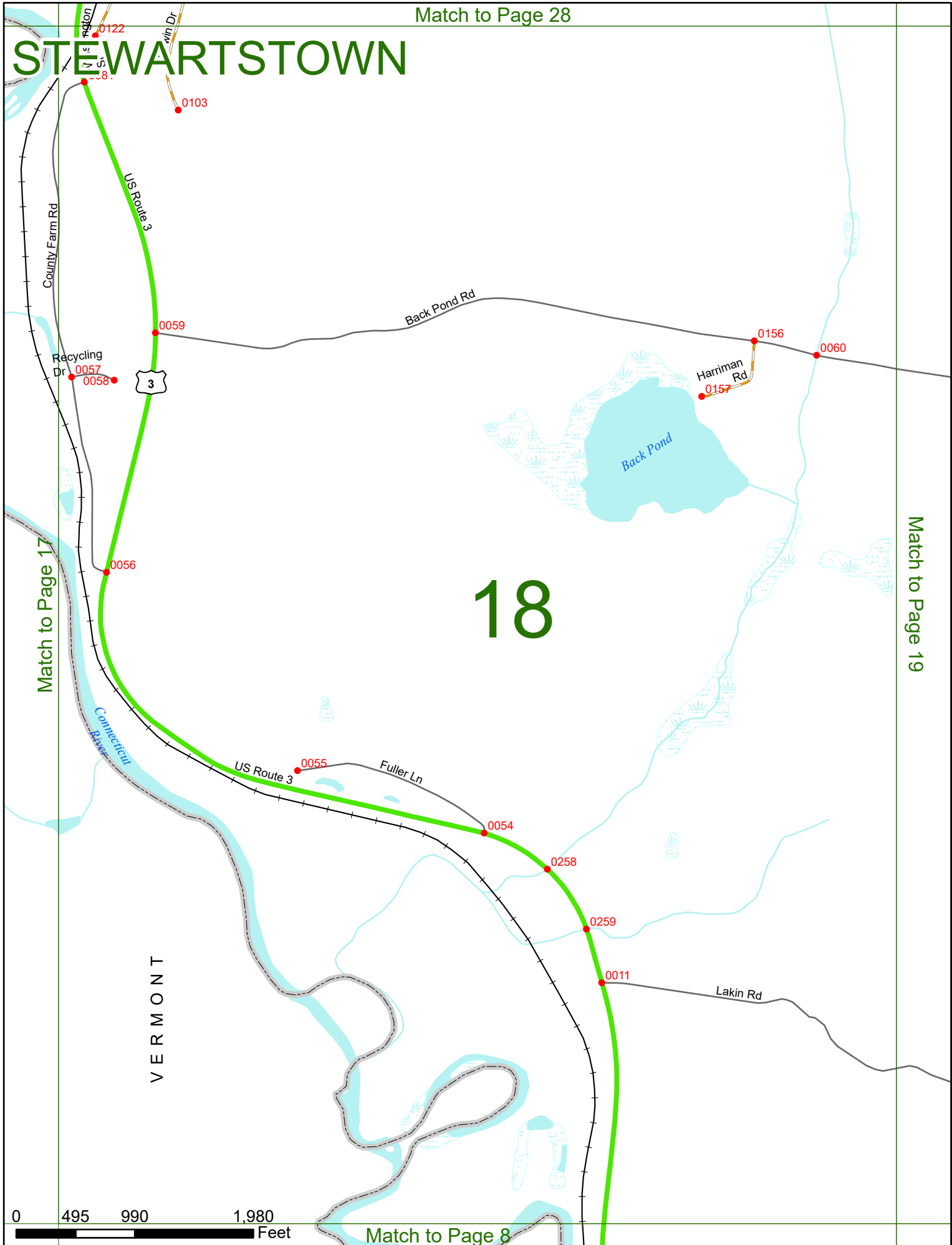
0056

State
Route 3

0 495 990 1,980 Feet

Match to Page 0

STEWARTSTOWN



18

Match to Page 17

Match to Page 19

Match to Page 8

0 495 990 1,980 Feet

VERMONT

STEWARTSTOWN

19

Match to Page 18

Match to Page 20

Back Pond Rd 0061

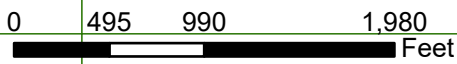
Bishop Brook Rd 0093

0177
0176
Spruce Rd
Spencer Rd
0174
Hill Rd
0175
0173

0062
0012

Lakin Rd

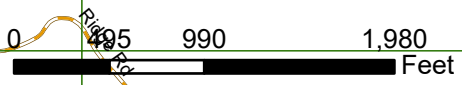
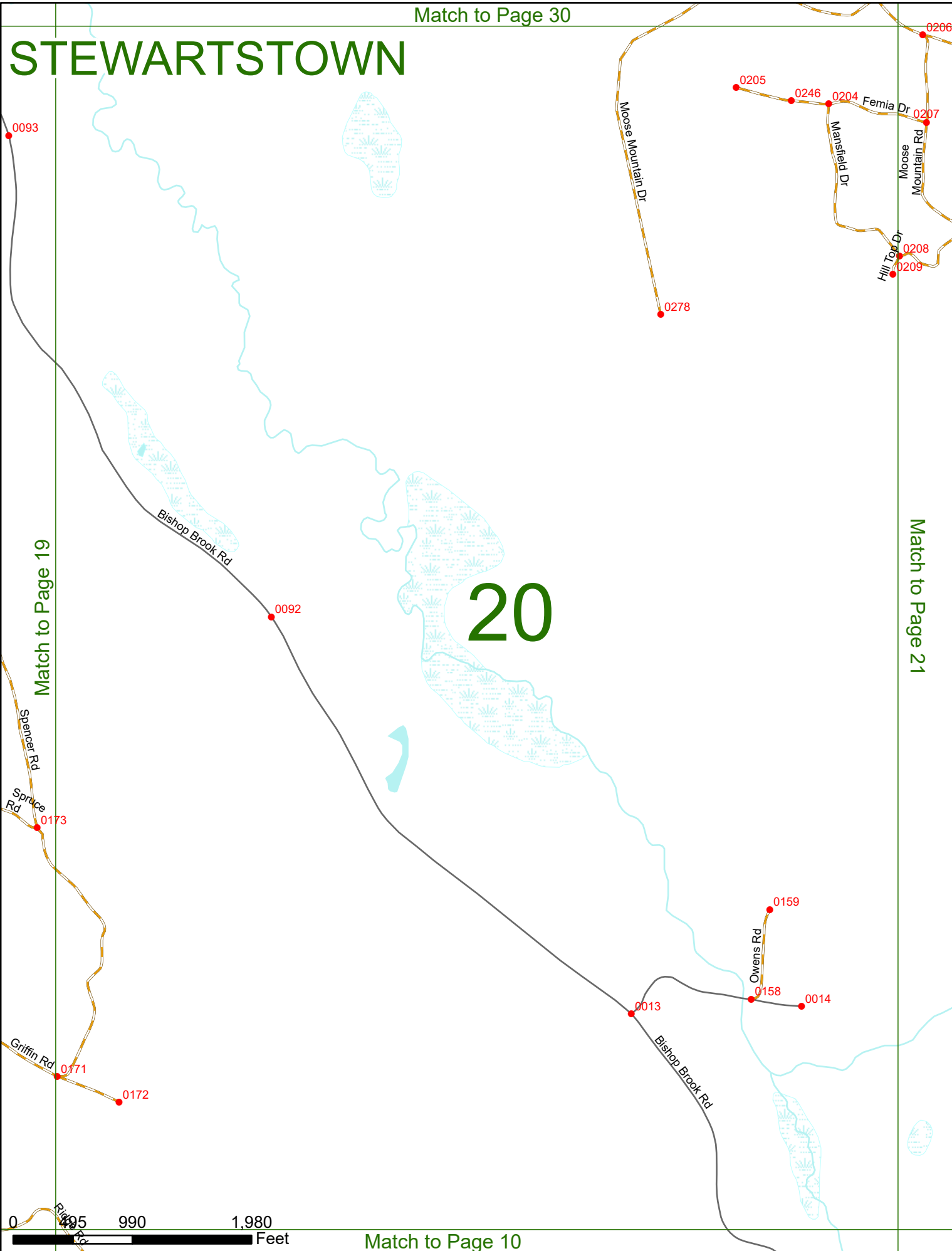
Griffin Rd
0163
0164
0171
0165
Ridge Rd
0162



Match to Page 9

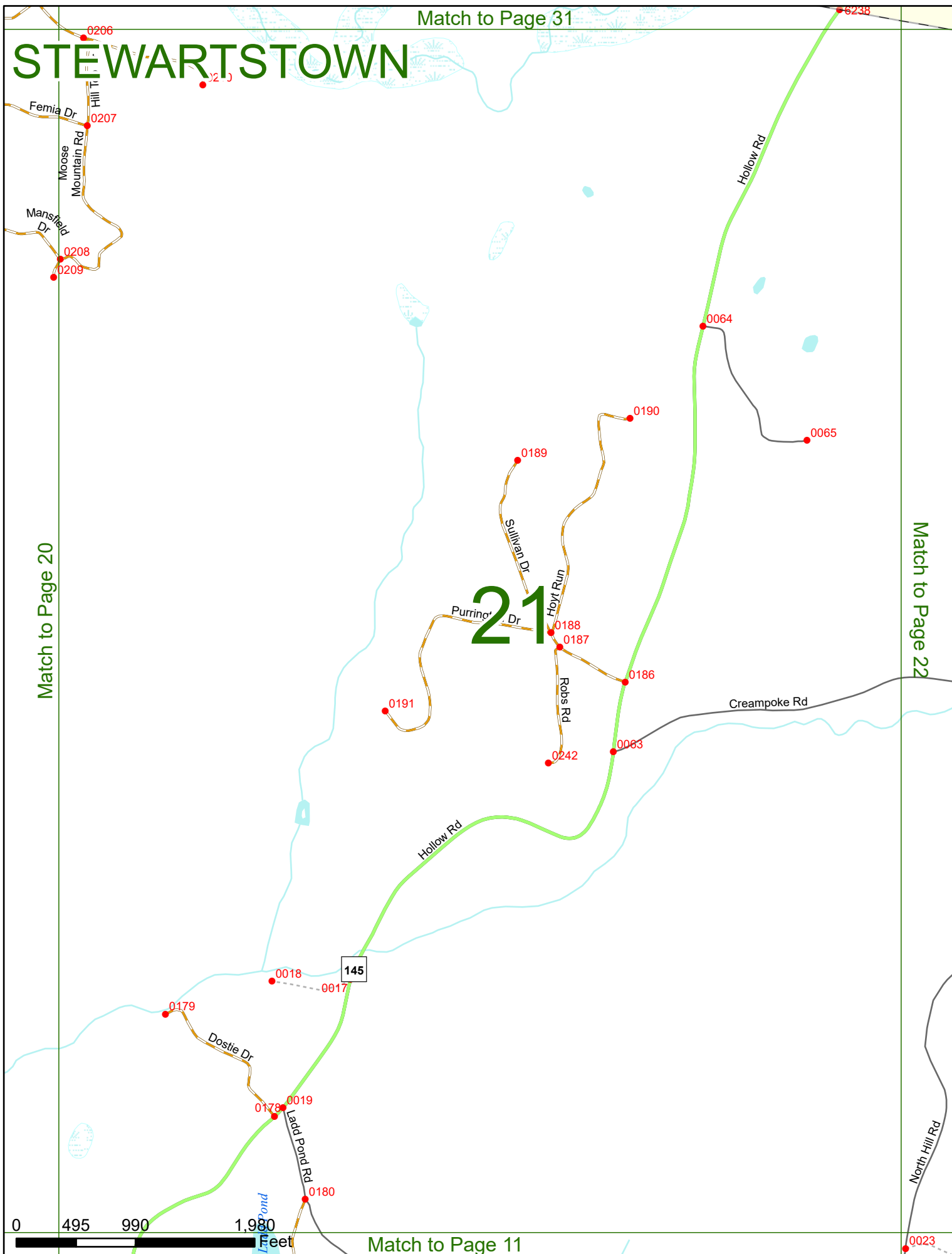
STEWARTSTOWN

20



Match to Page 31

STEWARTSTOWN



Match to Page 20

Match to Page 22

0 495 990 1,980 Feet

Match to Page 11

0023

STEWARTSTOWN

Match to Page 32

Grandview Dr 0017

CLARKSVILLE
STEWARTSTOWN

Old County Rd

0070

East Rd 0257

0071

0069

Gould Rd

0068

22

Noyes Rd
0284
0283
0285
0066

Creampoke Rd

Match to Page 21

Match to Page 23

0 495 990 1,980 Feet

Match to Page 12

023

STEWARTSTOWN



CLARKSVILLE
STEWARTSTOWN

Ferguson Rd

0001

0193

0192

0075

0218

0073

0280

0279

23

Scat St

Weir Rd

Haynes Rd

Creampoke Rd

0281

0282

0072

Metallak Rd

0195

Mudget Mountain Rd

0050

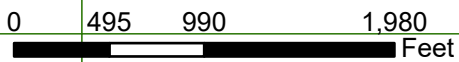
McAllister Rd

Holmes Ln

0196

Match to Page 22

Match to Page 24



STEWARTSTOWN

Hedgehog Rd

0125

CLARKSVILLE
STEWARTSTOWN

Match to Page 23

Match to Page 25

24

0077

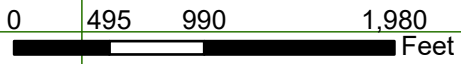
0076

Haynes Rd

0194

0079

0078



Match to Page 0

STEWARTSTOWN

Hedgehog Rd

CLARKSVILLE
STEWARTSTOWN

25

Match to Page 24

Match to Page 26

0 495 990 1,980 Feet

Match to Page 15

Match to Page 0

STEWARTSTOWN

Heq 00

Bobcat Trl

0118

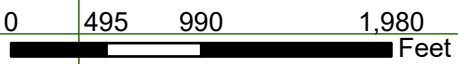
26

Match to Page 25

Match to Page 0

CLARKSVILLE
STEWARTSTOWN

STEWARTSTOWN
DIXVILLE



Match to Page 16

STEWARTSTOWN

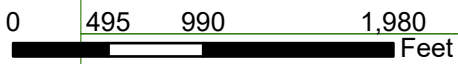
CANADA

27

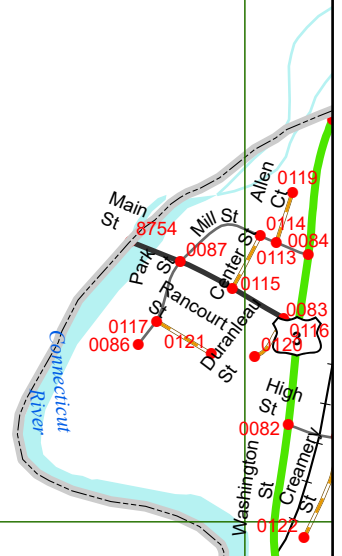
VERMONT

Match to Page 0

Match to Page 28



Match to Page 17



STEWARTSTOWN

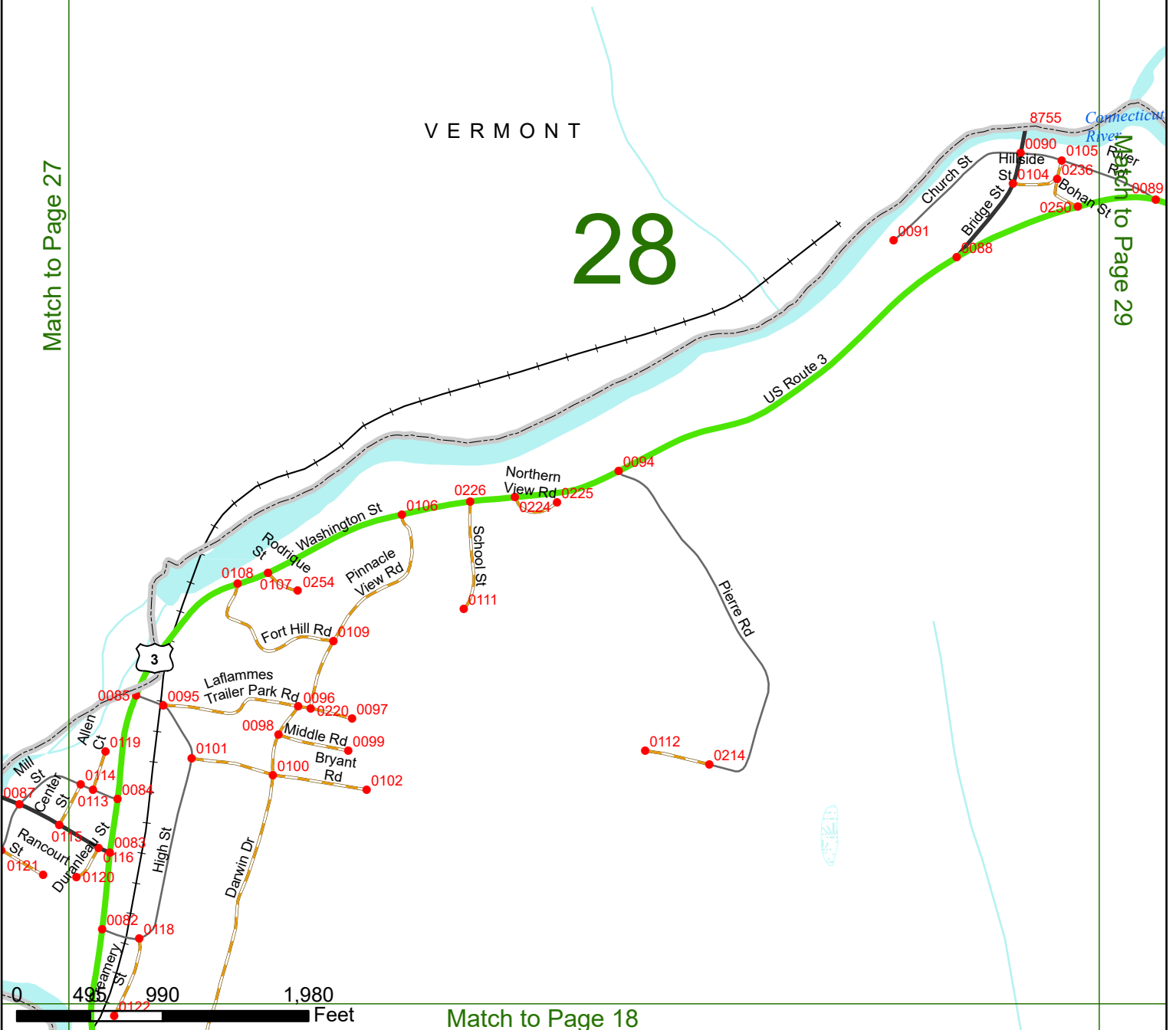
CANADA

VERMONT

28

Match to Page 27

Match to Page 29



Match to Page 0

STEWARTSTOWN

CANADA

Halls Stream Rd

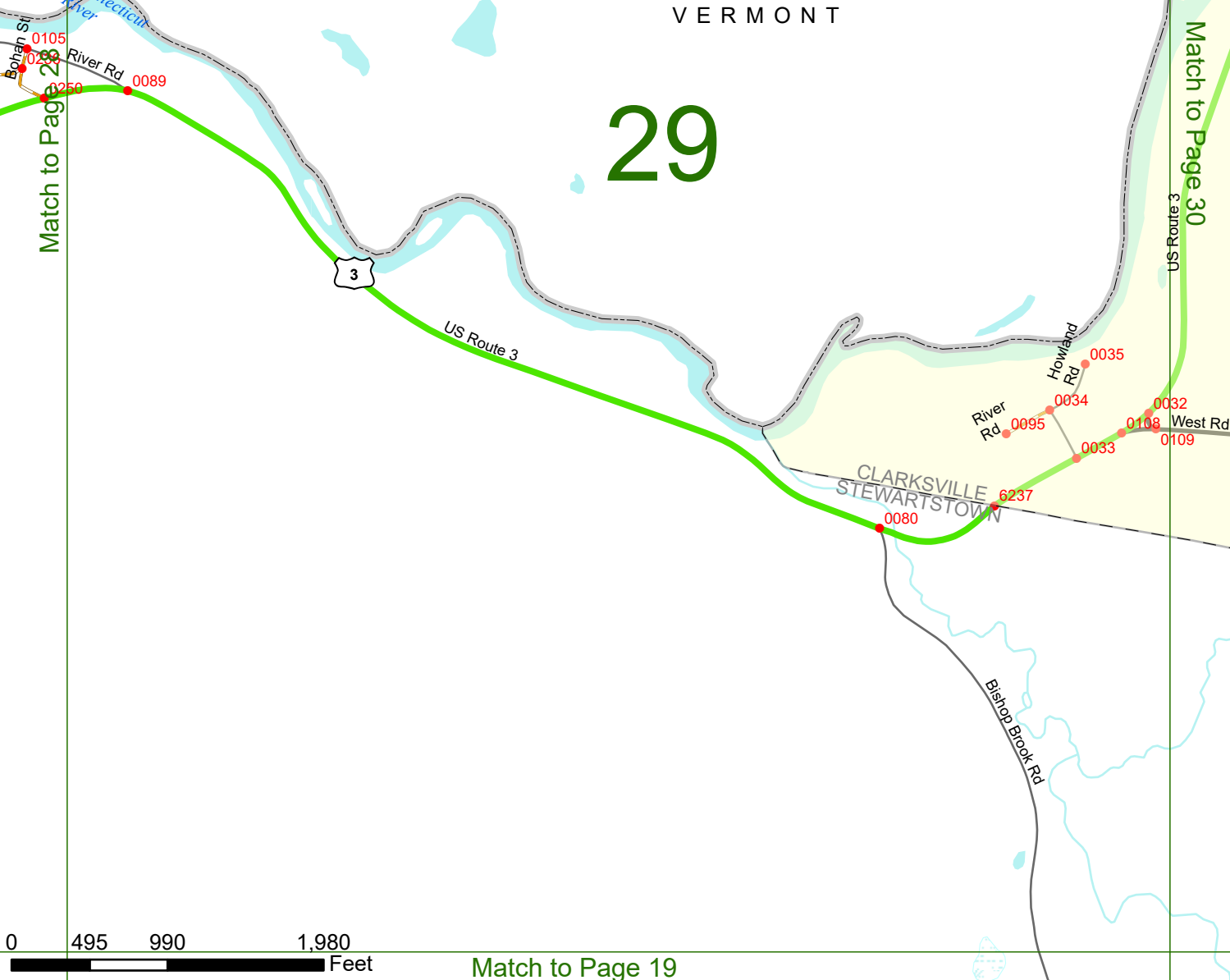
8420

VERMONT

29

Match to Page 30

Match to Page 28



0 495 990 1,980 Feet

Match to Page 19

Match to Page 0

STEWARTSTOWN

Old Canaan Rd
CLARKSVILLE
PITTSBURG

8479

0041

VERMONT



US Route 3

Connecticut River

0030

0031

Haynes Rd

Match to Page 29

30

Match to Page 31

0029 0028 West Rd 0027

0026

Back Farm Rd

0075

0068

Moose Mountain Rd

West Rd

0133

Heron Hill Rd

0132

Gravel Pit Rd

High Loop Rd

0073

0074

Sap Hill Rd

0040

0037

CLARKSVILLE
STEWARTSTOWN

6240

Circle Dr

0200

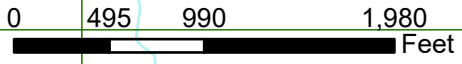
Moose Mountain Dr

0202

0201

Hill Top Dr

0206



Match to Page 20

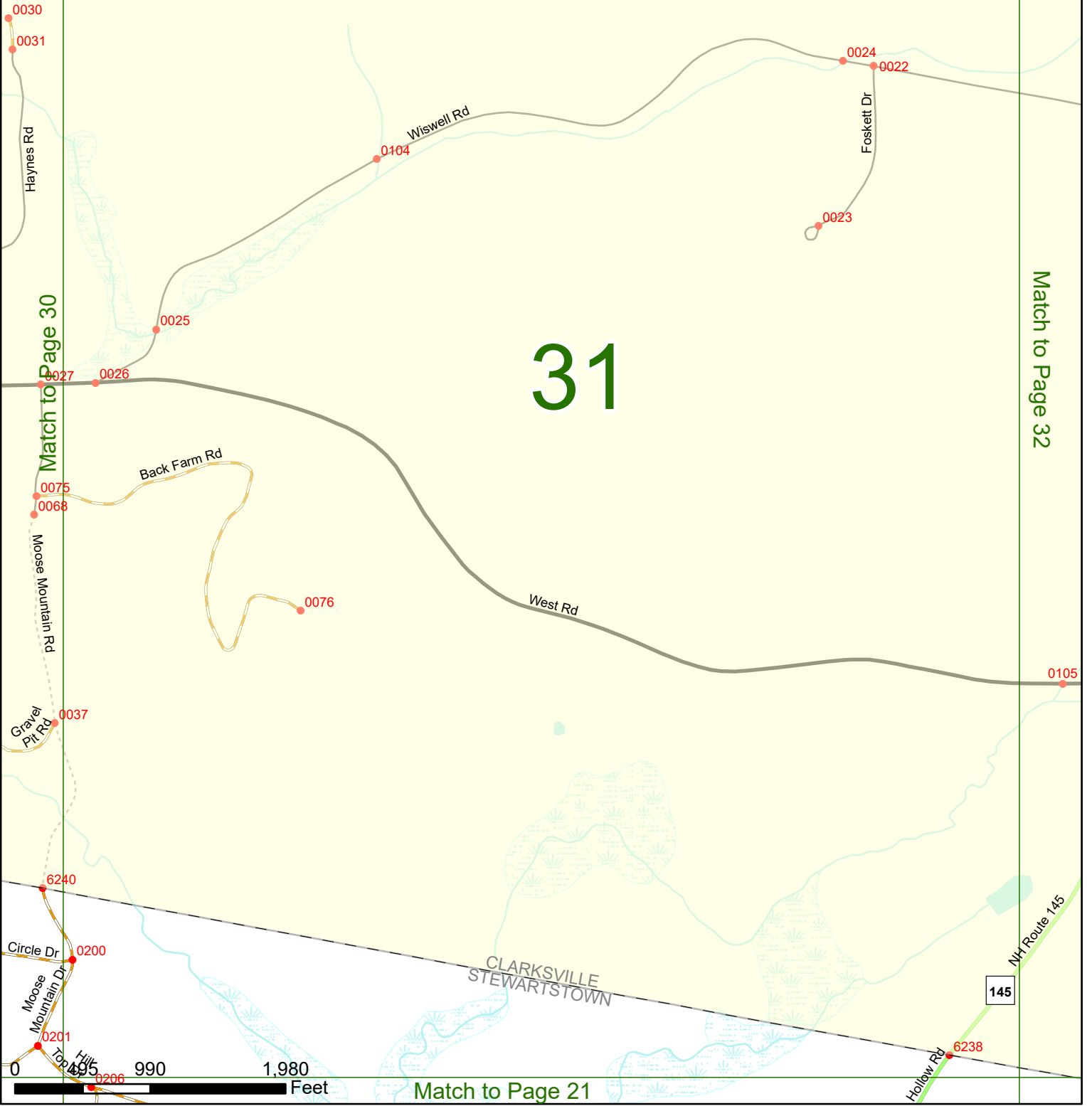
STEWARTSTOWN

31

Match to Page 32

Match to Page 30

Match to Page 21



0030
0031

0024
0022

0104

0023

0025

0027
0026

Back Farm Rd

0075
0068

0076

West Rd

0105

Gravel Pit Rd
0037

6240

Circle Dr
0200

Moose Mountain Dr
0201

Hill Top Rd
0206

Hollow Rd
6238

145




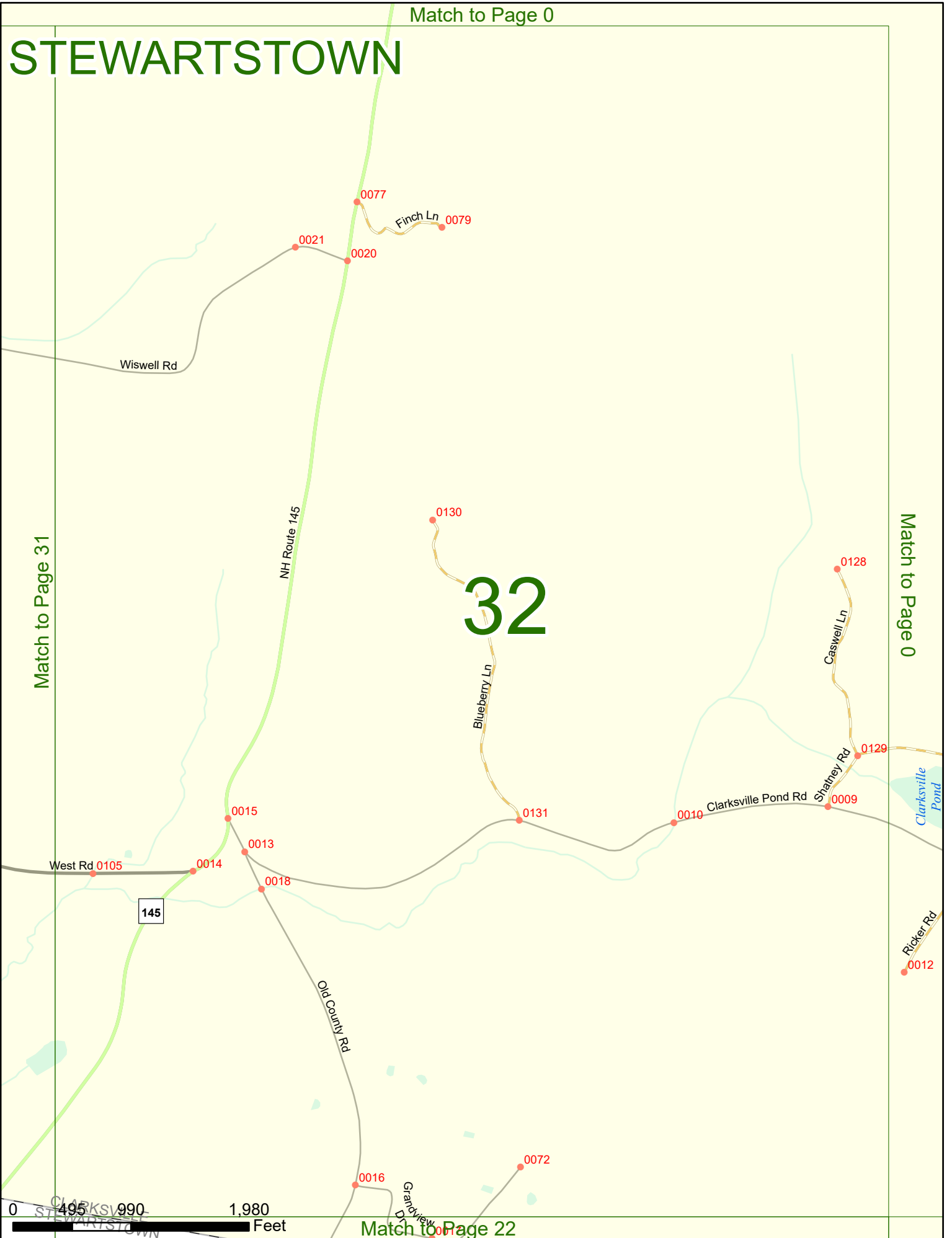
Match to Page 0

STEWARTSTOWN

Match to Page 31

Match to Page 0

32



Match to Page 22