



Maps and data sets are not guaranteed to be free from errors and omissions. Data is in a constant state of update and correction by various groups and agencies. Information displayed on this map is the best available at the time of publication.

# 2024 Nodal Reference Bookmap

## LEGEND



NHDOT will accept crash locations based on the State of NH Uniform Police Traffic Accident Report.

Crash occurred on:

**Option 1**     Street Address  
                   123 Main Street

**Option 2**     Route No and/or     Distance from             NESW             Intesecting Road, Bridge,  
                   Street name             Intersecting Street                                     Town/County line  
                   Main Street                     500                     E                     Oak Street

**Option 3**     First Node                     Distance from First Node                     Second Node  
                   515                                     212                                     632

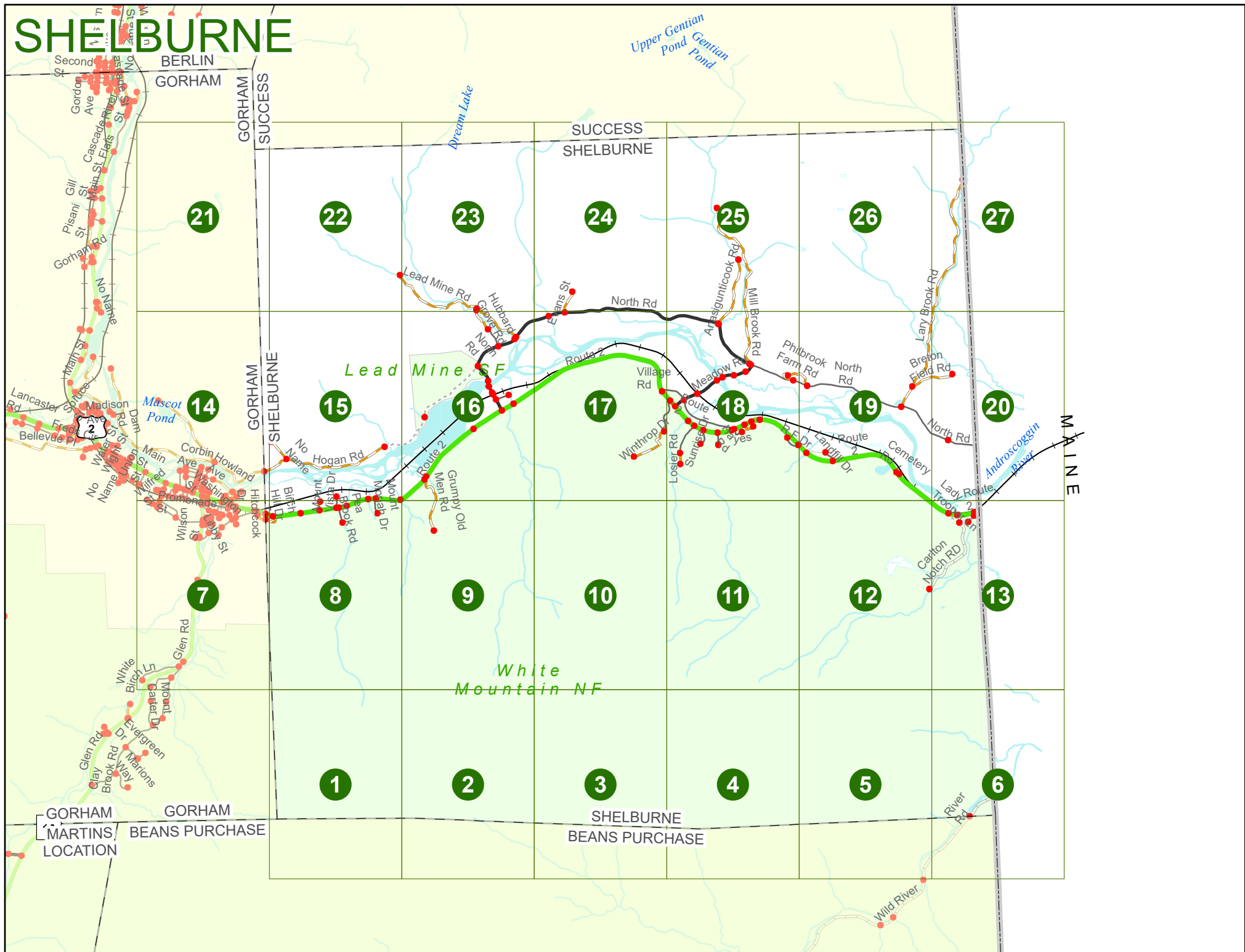
**Option 4**     Route No and/or             Mile Marker on Interstate Only     NESW             Mile (Marker)  
                   Street name  
                   189S                                     700 feet                     S                     36.8

**Option 3 – Example**

Street Name                     Loudon Road  
First Node                             803  
Distance from First Node             318 Ft  
Second Node                             813



# SHELBURNE



# SHELBURNE

SHELBURNE  
GORHAM

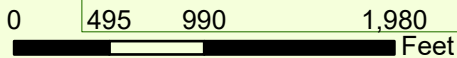
Match to Page 0

Match to Page 2

1  
White  
Mountain NF

GORHAM  
BEANS  
PURCHASE

SHELBURNE  
BEANS PURCHASE



# SHELBURNE

Match to Page 1

Match to Page 3

Wh<sup>e</sup>  
Moun<sup>2</sup> NF

SHELBURNE  
BEANS PURCHASE

# SHELBURNE

Match to Page 2

Match to Page 4

3  
White  
Mountain NF

SHELBURNE  
BEANS PURCHASE

0 495 990 1,980 Feet

Match to Page 0


# SHELBURNE

Match to Page 3

Match to Page 5

W 4  
Mountain NF

SHELBURNE  
BEANS PURCHASE



Match to Page 0

# SHELBURNE

Match to Page 4

Match to Page 6

5  
Writ  
Mountains NF

SHELBURNE  
BEANS PURCHASE

0 495 990 1,980 Feet

Match to Page 0

0005



Match to Page 13

# SHELBURNE

Match to Page 5

*White Mountain NF*

# 6

M A I N E


8774

River Rd

SHELBURNE  
BEANS PURCHASE

8044

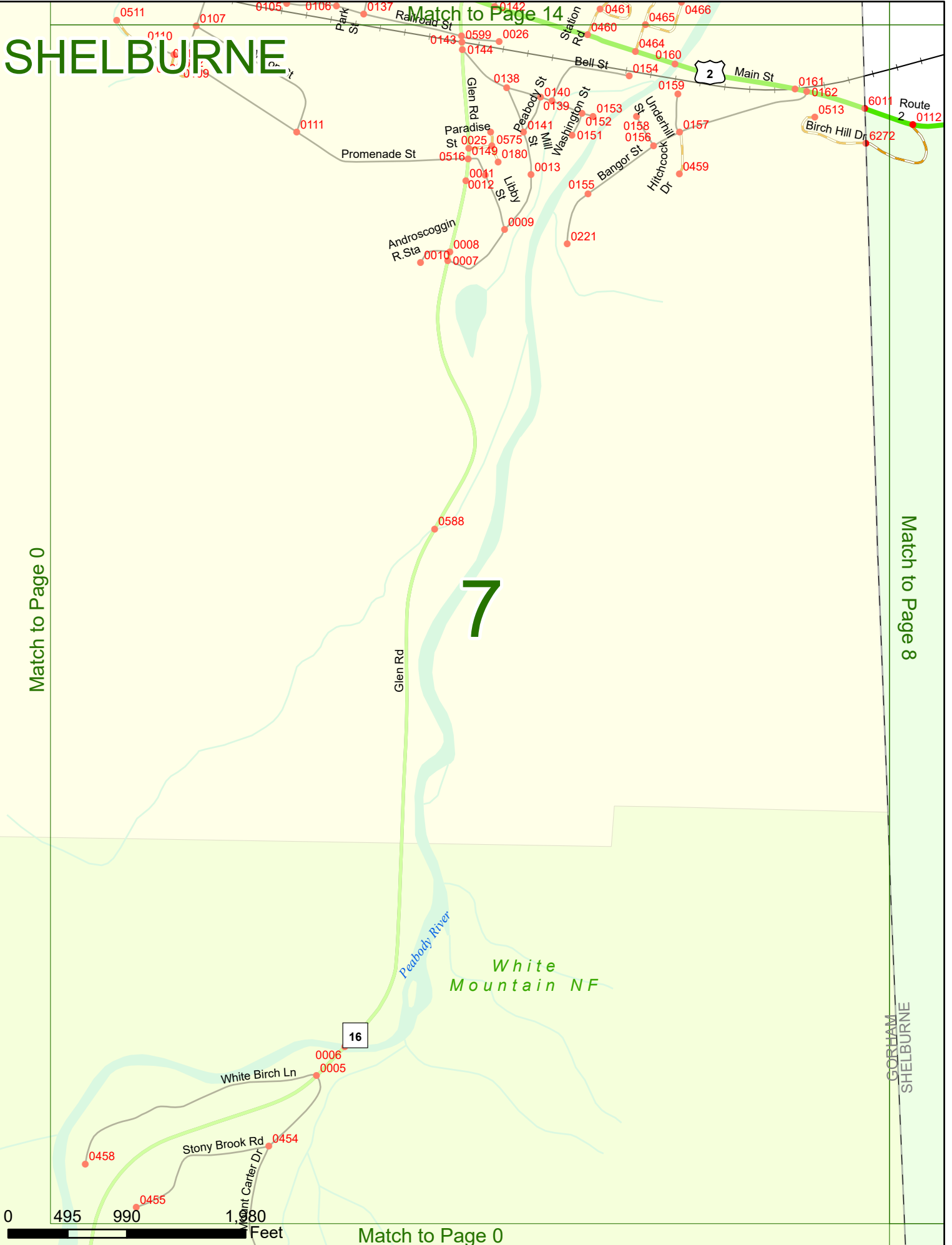
Wild River



Match to Page 0

Match to Page 0

# SHELBURNE



Match to Page 0

Match to Page 8

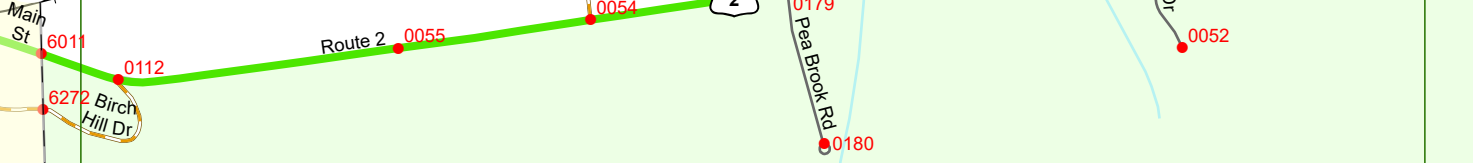


Match to Page 0

GORHAM  
SHELBURNE

# SHELBURNE

Match to Page 15




Match to Page 7

W 8 e  
Moulton NF

Match to Page 9

GORHAM  
SHELBURNE



Match to Page 1

# SHELBURNE

Grumpy Oil Rd

0151

Match to Page 8

Match to Page 10

9  
White Mountain NF

Match to Page 17

# SHELBURNE

White  
Mountain  
**10**

Match to Page 9

Match to Page 11

0 495 990 1,980 Feet

Match to Page 3

Match to Page 18

# SHELBURNE

Match to Page 10

Match to Page 12

White  
Mountain F  
**11**

0 495 990 1,980 Feet

Match to Page 4

# SHELBURNE

Androskoggin  
River  
Route  
2

Match to Page 11

White  
Mountain  
**12**

Match to Page 13  
Carleton  
Voices  
0022

0 495 990 1,980 Feet

Match to Page 5

Match to Page 20

# SHELBURNE

Androscoggin River

0169

2

0001

0002

8020

0156

Lady Trooper Ln

0173

0165

Carton Notch RD

Match to Page 12


022

White Mountain NF

# 13

M A I N E

Match to Page 0



Match to Page 6



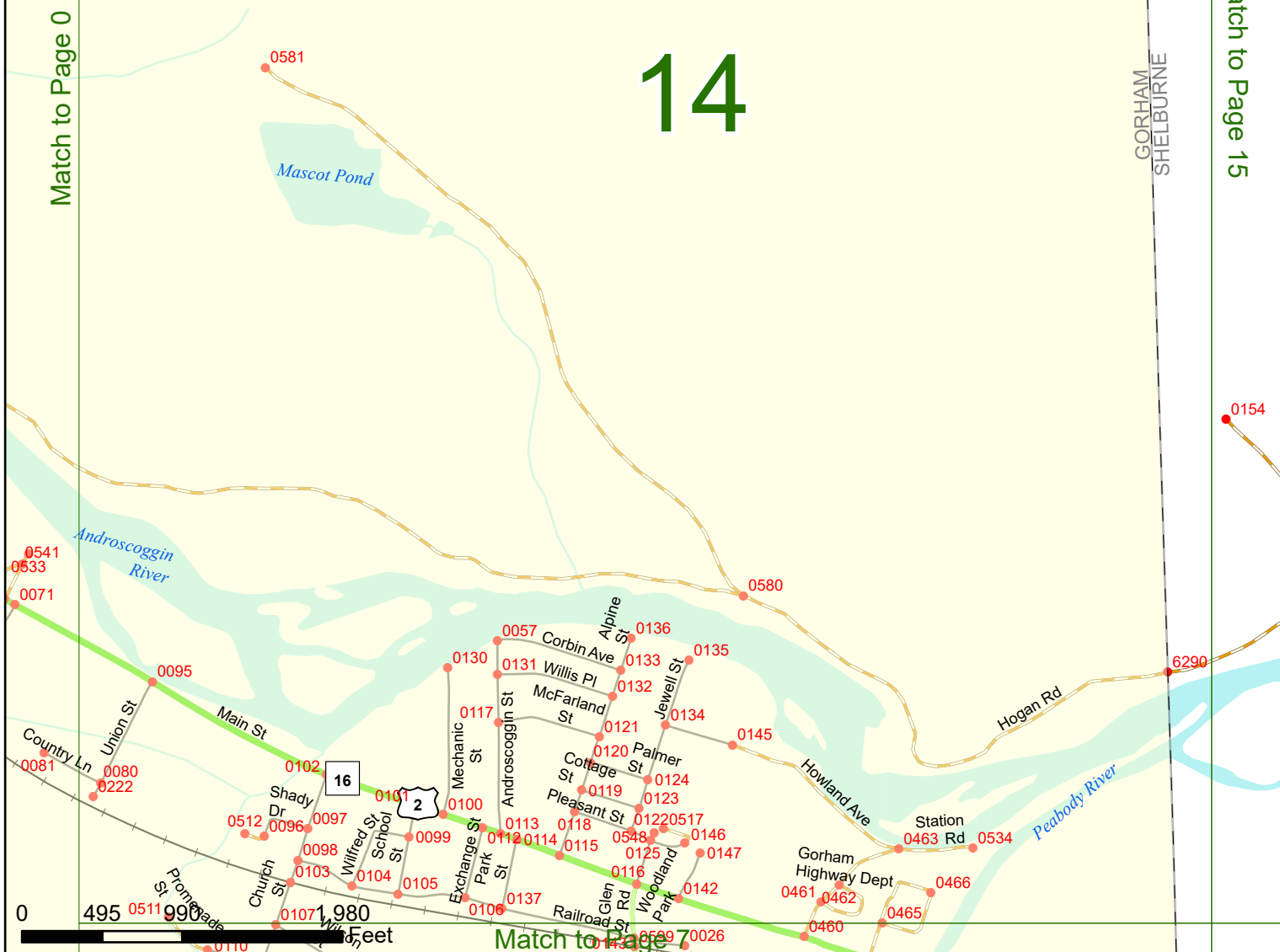
# SHELBURNE

# 14

Match to Page 0

Match to Page 15

GORHAM  
SHELBURNE



0 495 990 1,980 Feet

Match to Page 7

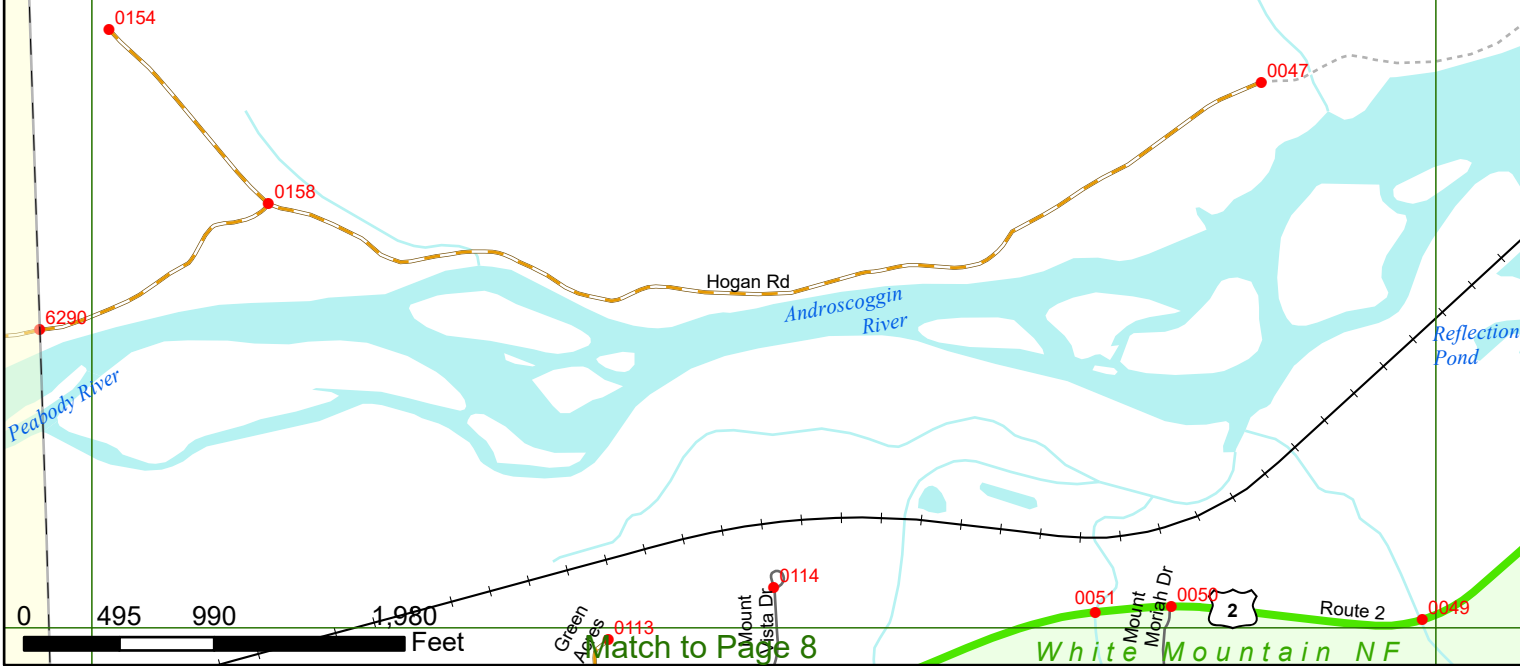
# SHELBURNE

Match to Page 14

Match to Page 16

# 15

GORHAM  
SHELBURNE



0 495 990 1980 Feet

Match to Page 8

White Mountain NF

# SHELburnE

Match to Page 23

Match to Page 15

Match to Page 17

Lead Mine SF

# 16

White Mountain NF

Route 2

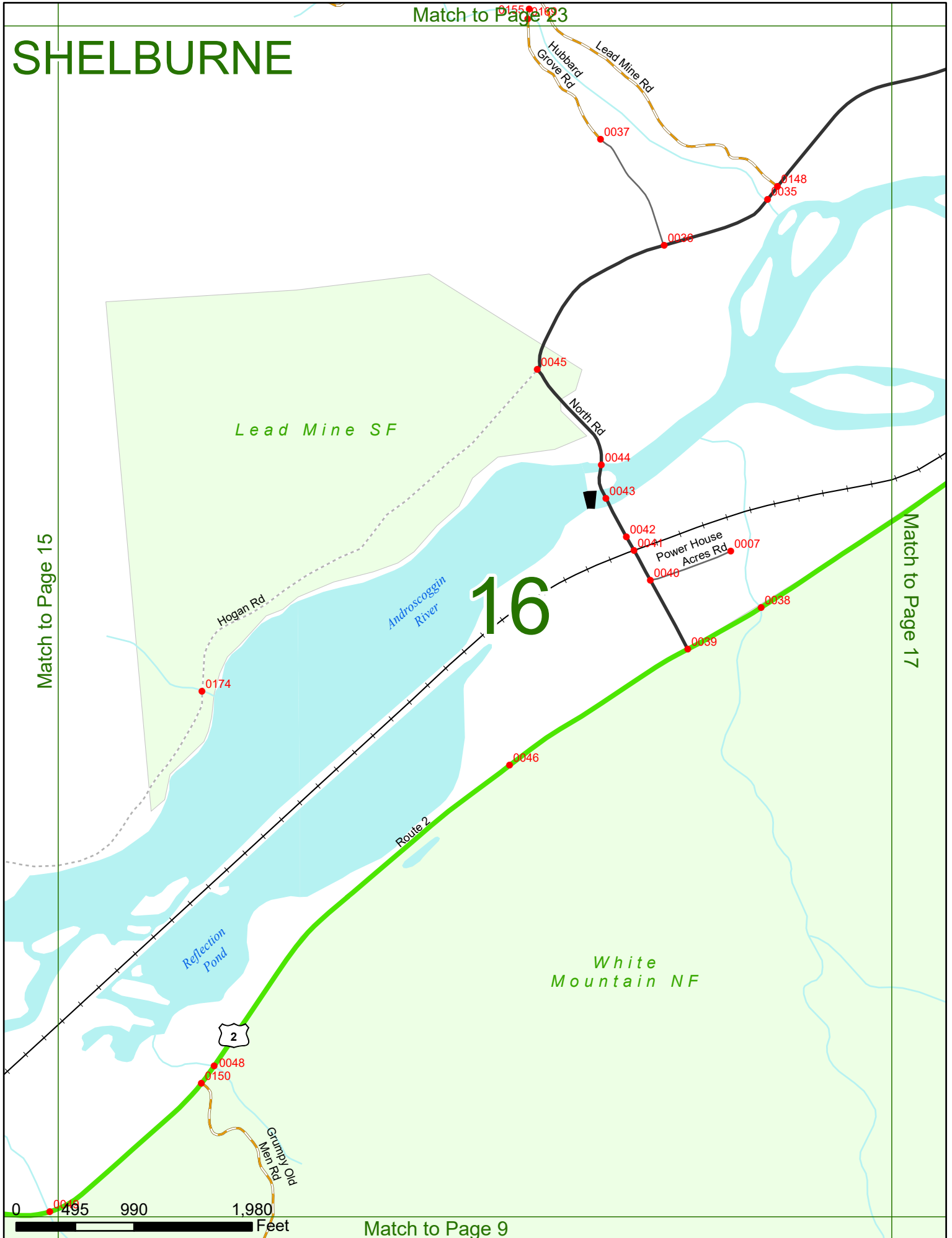
Androscoggin River

Reflection Pond

2

0 495 990 1,980 Feet

Match to Page 9



# SHELBURNE

Match to Page 24

North Rd

0033

Evans

Androscoggin River

Route 2



Match to Page 16

# 17

Village Rd

0028

0027

0026

Match to Page 18

White Mountain NF

Winthrop Dr

0153

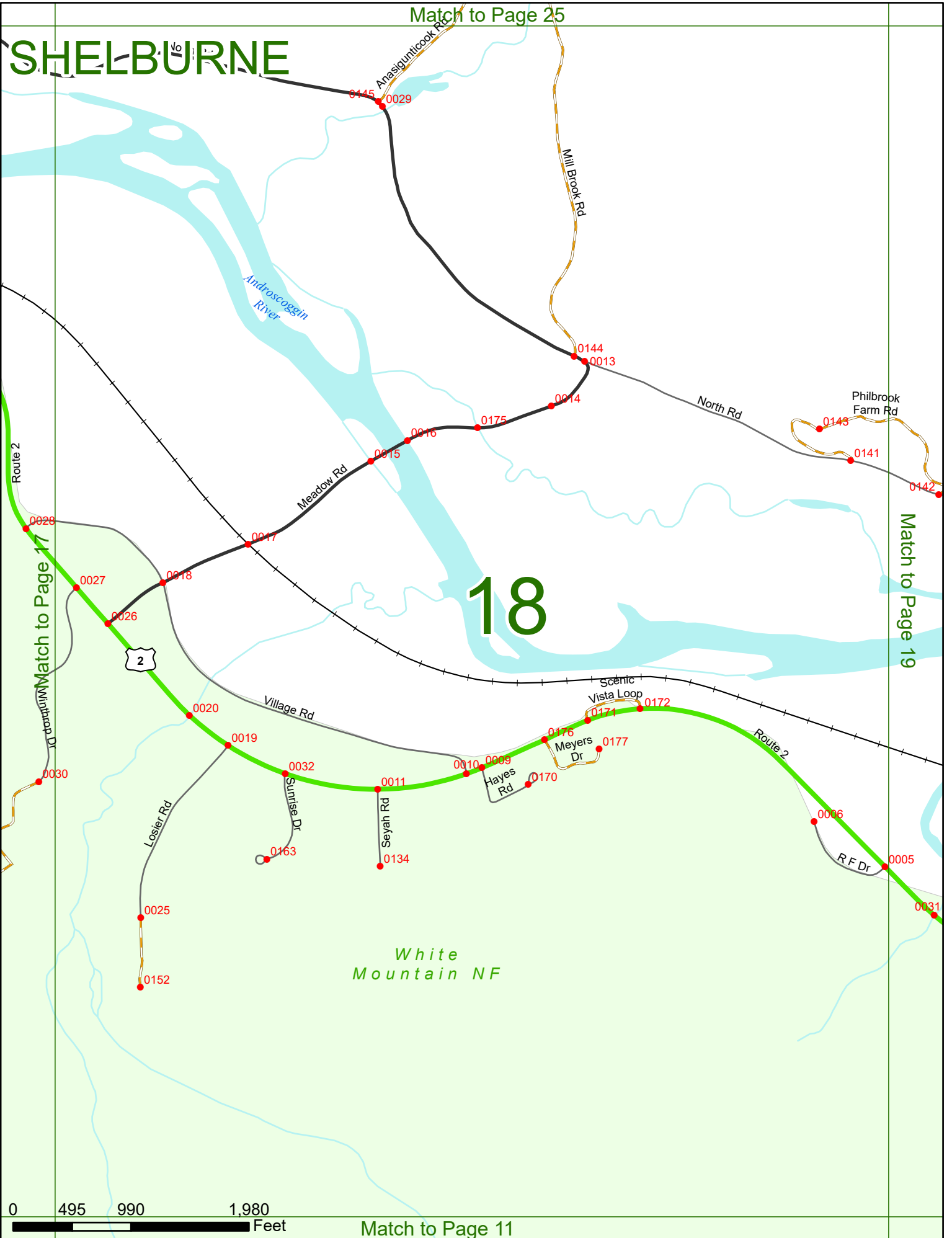
0030

0 495 990 1,980 Feet

Match to Page 10


Match to Page 25

# SHELBURNE



# 18

White Mountain NF

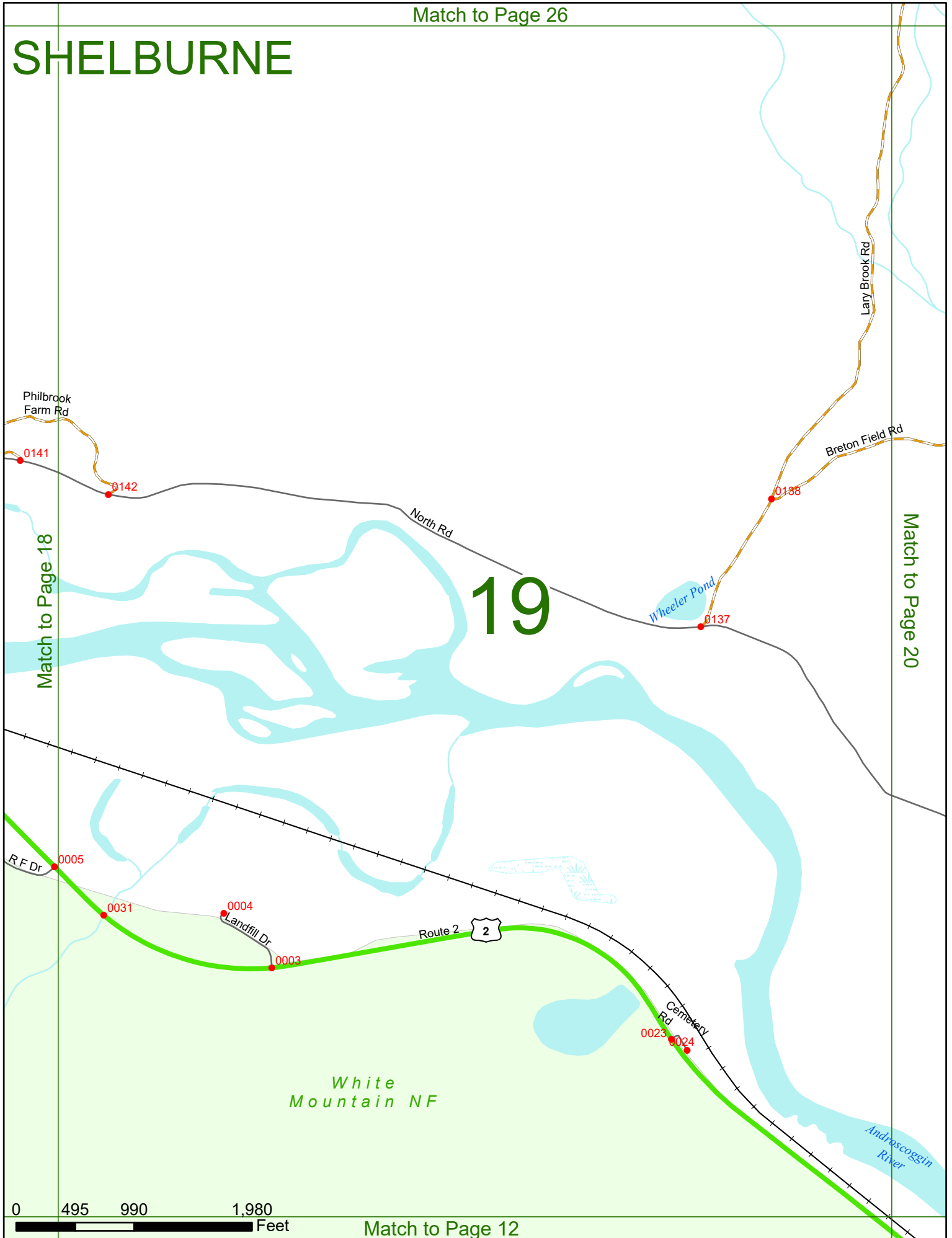


Match to Page 11

Match to Page 17

Match to Page 19

# SHELBURNE




Match to Page 18

Match to Page 20

# 19

White Mountain NF



Match to Page 12

Match to Page 27

# SHELBURNE

# 20

M A I N E

Lary Brook Rd

Breton Field Rd

0139

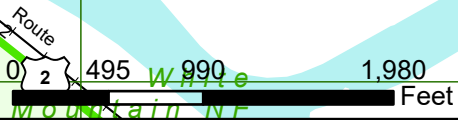
Match to Page 19

North Rd 0012

8019

Match to Page 0

Androscoggin River



Match to Page 13

Match to Page 0

# SHELBURNE

GORHAM  
SUCCESS

SUCCESS  
SHELBURNE

Match to Page 0

# 21

Match to Page 22

GORHAM  
SHELBURNE

0 495 990 1,980 Feet

Match to Page 14



# SHELBURNE

SUCCESS  
SHELBURNE

Match to Page 21

# 22

Match to Page 23

0149

Lead  
Mine Rd

# SHELBURNE

SUCCESS  
SHELBURNE

# 23

Match to Page 22

Match to Page 24

0149

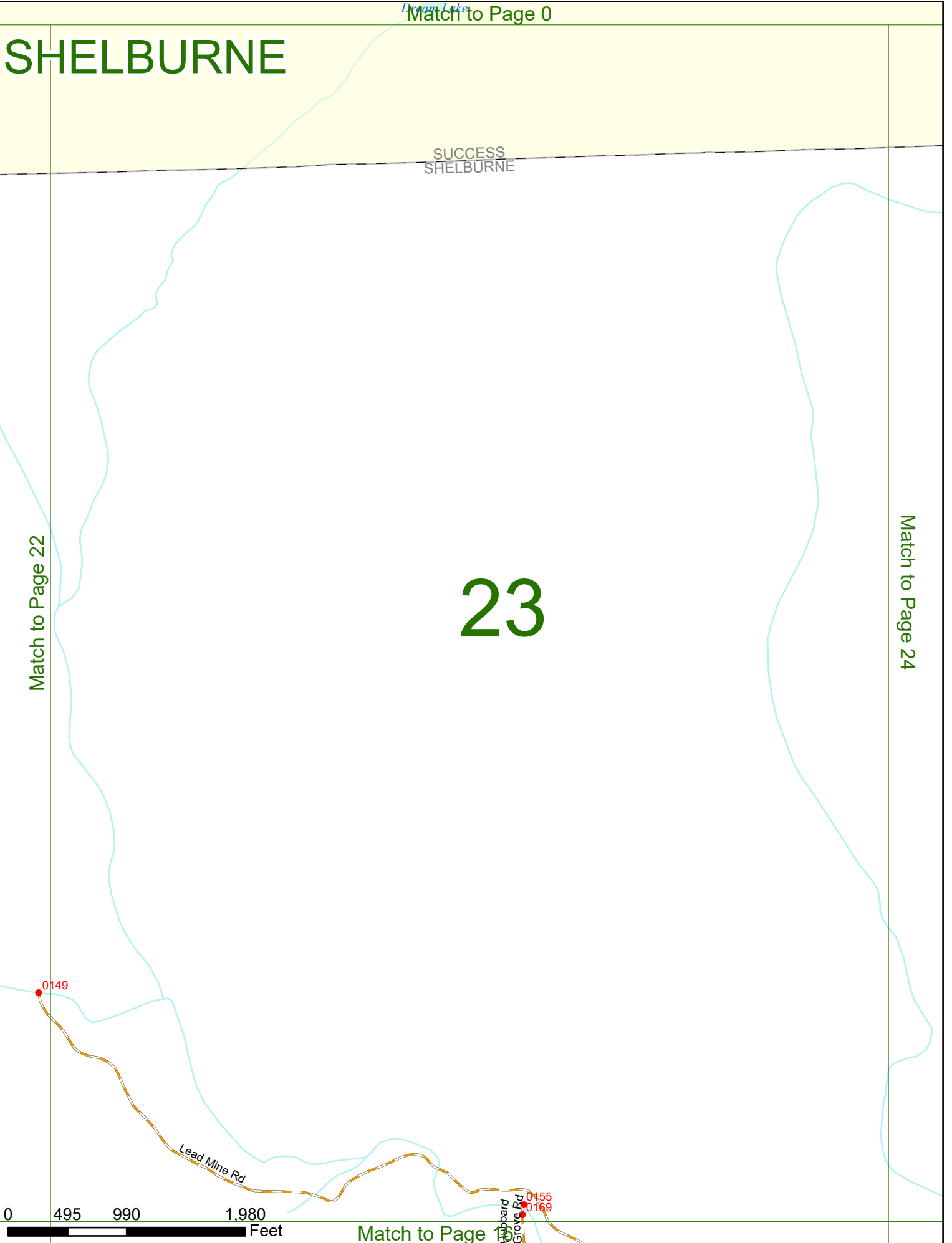
Lead Mine Rd

0155  
0169

0 495 990 1,980 Feet

Match to Page 15

Hubbard  
Grove Rd



Match to Page 0

# SHELBURNE

SUCCESS  
SHELBURNE

Match to Page 23

Match to Page 25

# 24

0008  
Evans St

North Rd

0 495 990

1,980

Feet

Match to Page 17

# SHELBURNE

SUCCESS  
SHELBURNE

# 25

Match to Page 24

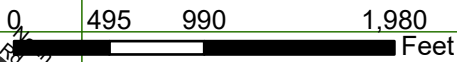
Match to Page 26

0147

Mill Brook Rd

0146

Anasigunticook Rd



Match to Page 18

# SHELBURNE

SUCCESS  
SHELBURNE

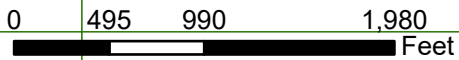
Match to Page 25

Match to Page 27

# 26

Judson  
Pond

Lary Brook Rd



Match to Page 19

Match to Page 0

# SHELBURNE

SHELBURNE

Match to Page 26


0140

Lay Brook Rd

# 27

M A I N E

Match to Page 0



Match to Page 20