











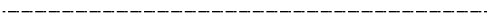






Maps and data sets are not guaranteed to be free from errors and omissions. Data is in a constant state of update and correction by various groups and agencies. Information displayed on this map is the best available at the time of publication.

2024 Nodal Reference Bookmap

LEGEND

| | | | |
|--|--|--|---|
| <p>Divided Highway Limited Access</p>  | <p>Turnpike Toll Road</p>  | <p>U.S. Route</p>  | <p>N.H. Route</p>  |
| <p>State Roads (Carries NO Route Number)</p>  | <p>Local Roads</p>  | <p>Class 6 Roads (Not Maintained)</p>  | |
|  <p>State Line</p> |  <p>County Line</p> |  <p>Town Line</p> |  <p>Rivers & Streams</p> |
| | |  <p>Lakes & Ponds</p> |  <p>State Parks</p> |
| | |  <p>National & State Forests</p> |  <p>Reference Nodes</p> |

NHDOT will accept crash locations based on the State of NH Uniform Police Traffic Accident Report.

Crash occurred on:

Option 1 Street Address
 123 Main Street

Option 2 Route No and/or Distance from NESW Intesecting Road, Bridge,
 Street name Intersecting Street Town/County line
 Main Street 500 E Oak Street

Option 3 First Node Distance from First Node Second Node
 515 212 632

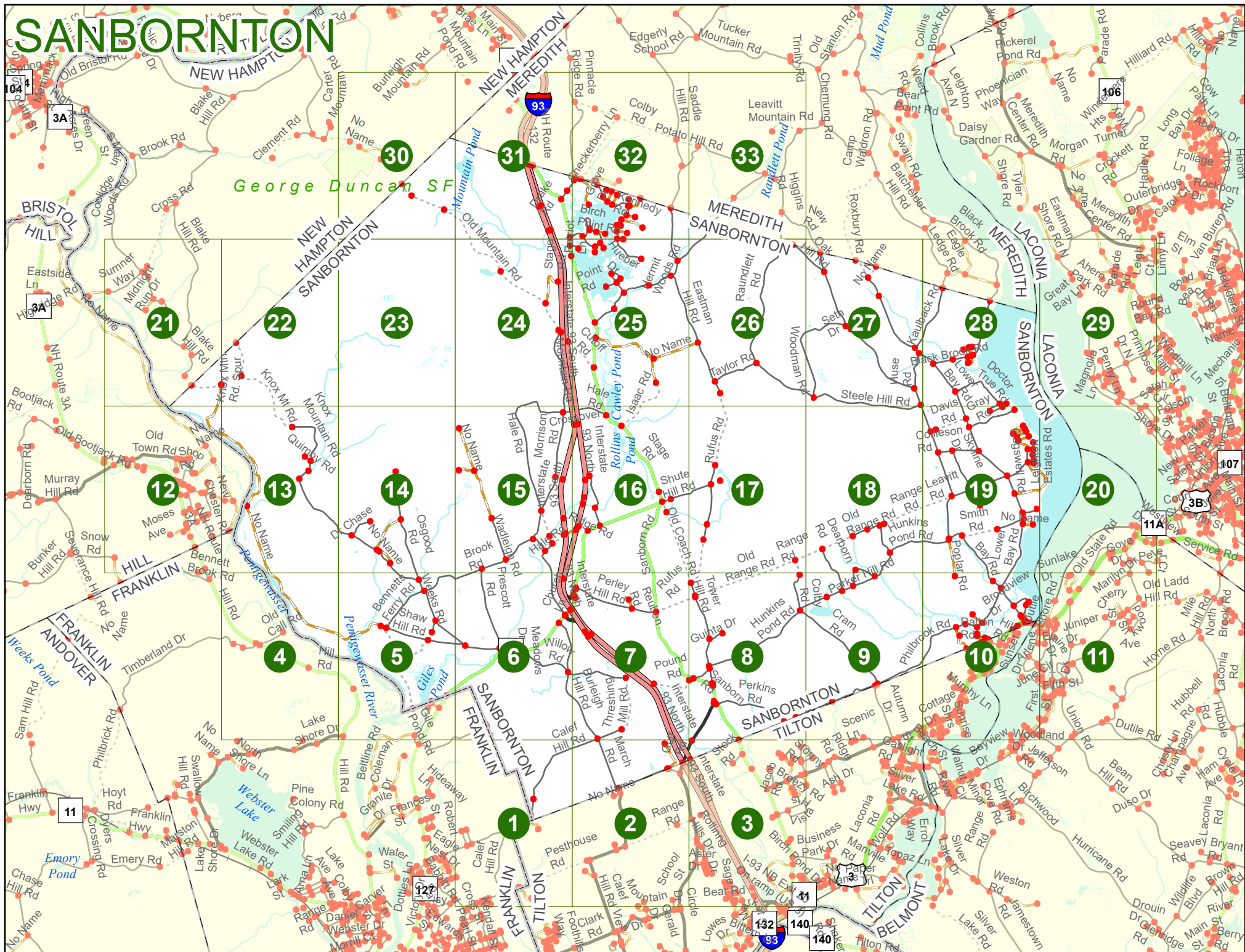
Option 4 Route No and/or Mile Marker on Interstate Only NESW Mile (Marker)
 Street name
 189S 700 feet S 36.8

Option 3 – Example

Street Name Loudon Road
First Node 803
Distance from First Node 318 Ft
Second Node 813



SANBORNTON

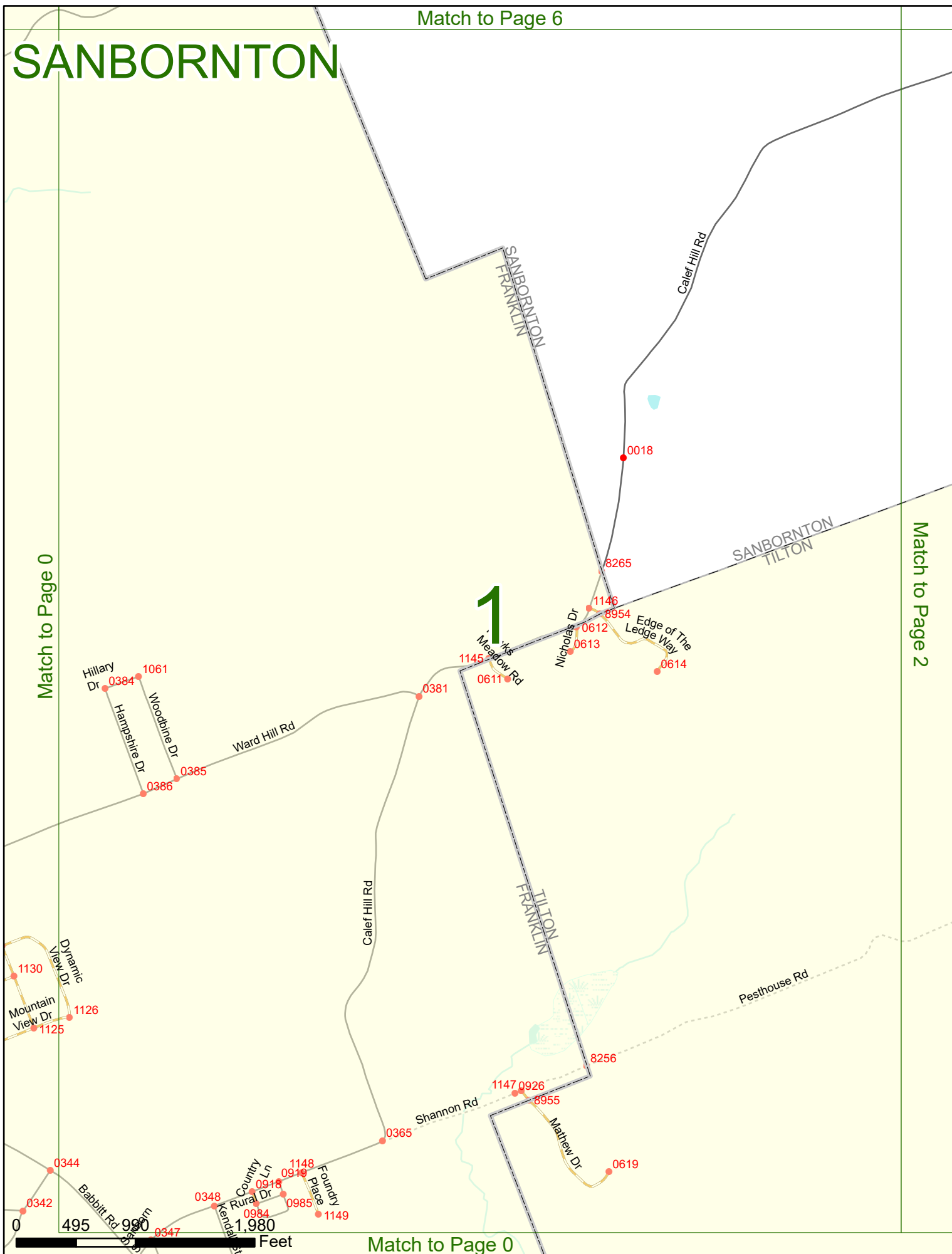


SANBORNTON

Match to Page 0

Match to Page 2

1



SANBORNTON

Match to Page 7

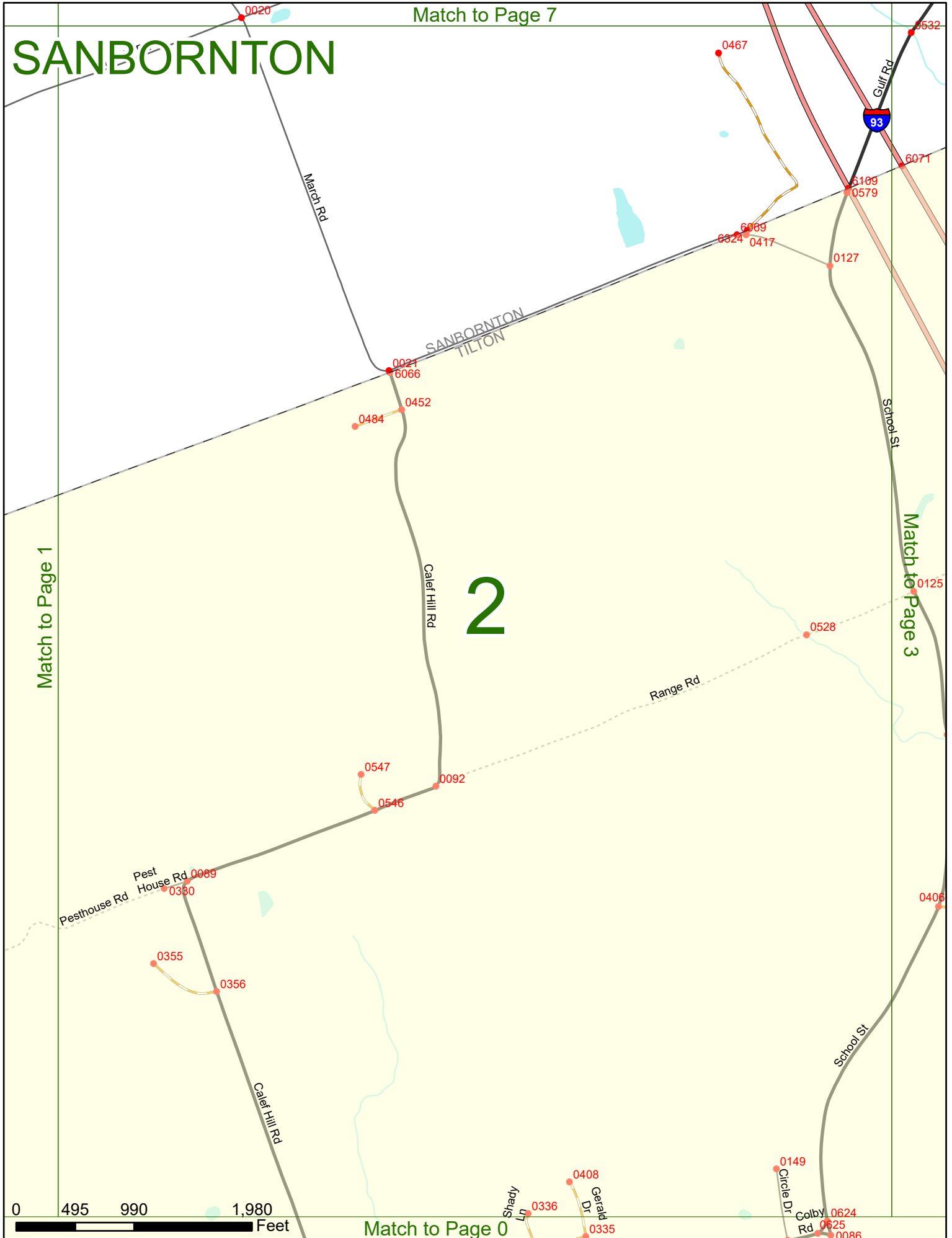
Match to Page 1

Match to Page 3

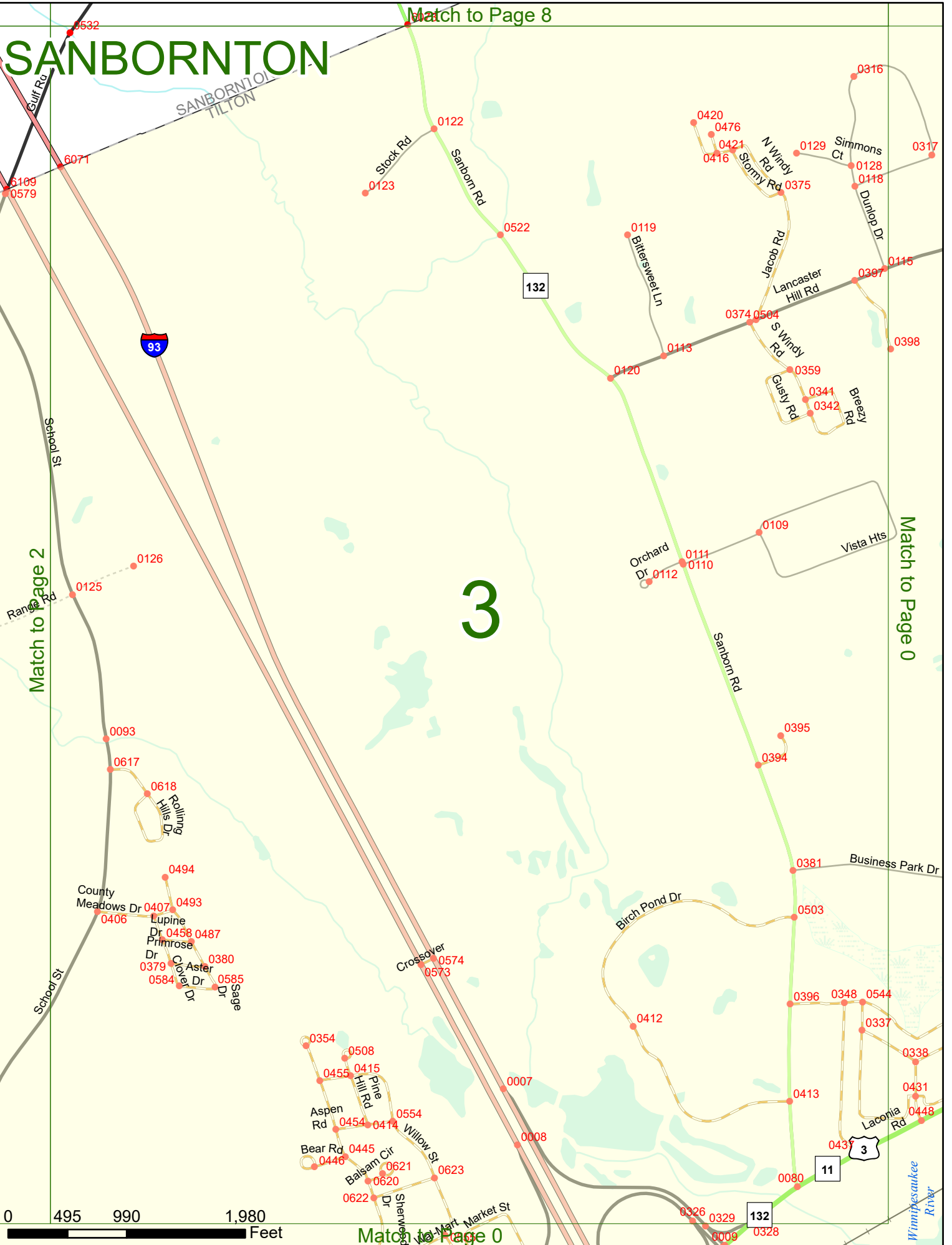
2

0 495 990 1,980 Feet

Match to Page 0



SANBORNTON



0 495 990 1,980 Feet

Match to Page 0

Match to Page 8

Match to Page 2

Match to Page 0

3

11

132

132

Match to Page 0

Match to Page 13

SANBORNTON

SANBORNTON
FRANKLIN

Pemigewasset
River

Match to Page 5

Match to Page 0

Timberland Dr

Hill Rd

0437

0928

0433

0435

3A

Old Call Rd

0436

4

Hill Rd

0432

0 495 990 1,980 Feet

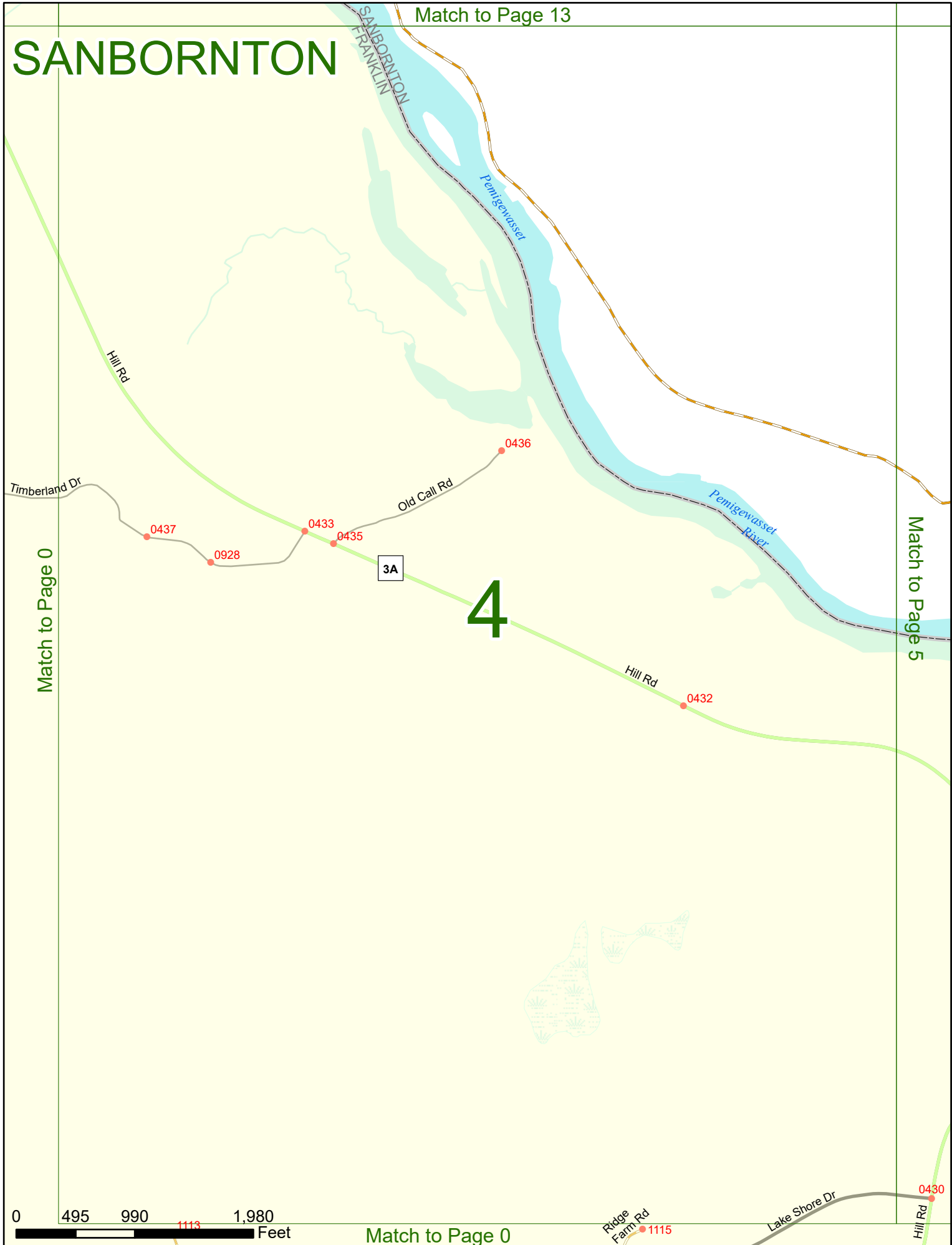
Match to Page 0

Ridge Farm Rd
1115

Lake Shore Dr

0430

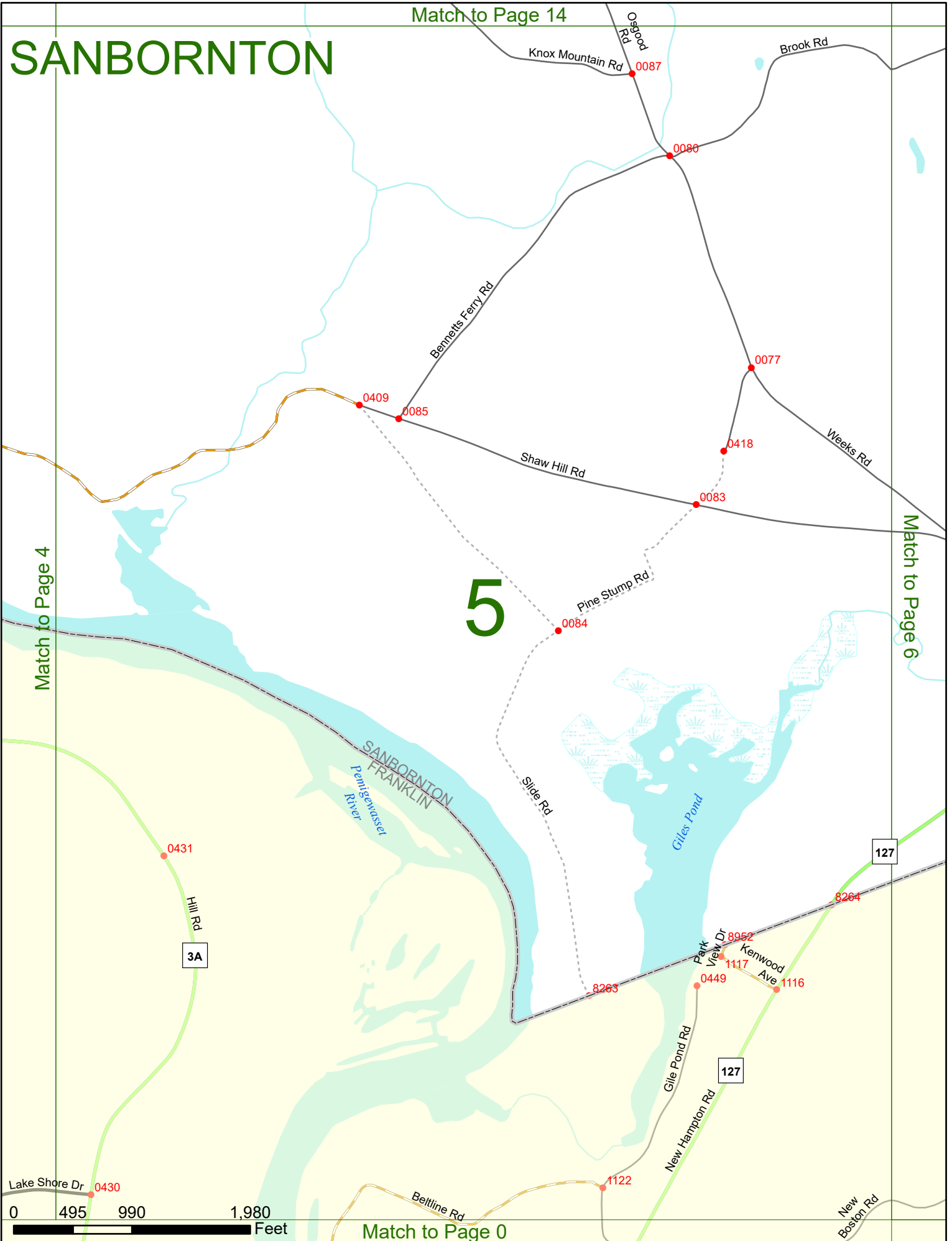
Hill Rd



SANBORNTON

Match to Page 14

5



Match to Page 4

Match to Page 6

Match to Page 0

0 495 990 1,980 Feet

3A

127

127

SANBORNTON
FRANKLIN
River

Gilles Pond

New
Boston Rd

Gile Pond Rd
New Hampton Rd

Park
View Dr

Kenwood
Ave

Slide Rd

Pine Stump Rd

Shaw Hill Rd

Benneetts Ferry Rd

Knox Mountain Rd

Osswood
Rd

Brook Rd

Weeks Rd

Hill Rd

Lake Shore Dr

Beltline Rd

0431

0430

8263

8264

8952

1117

1116

0449

1122

0080

0087

0077

0418

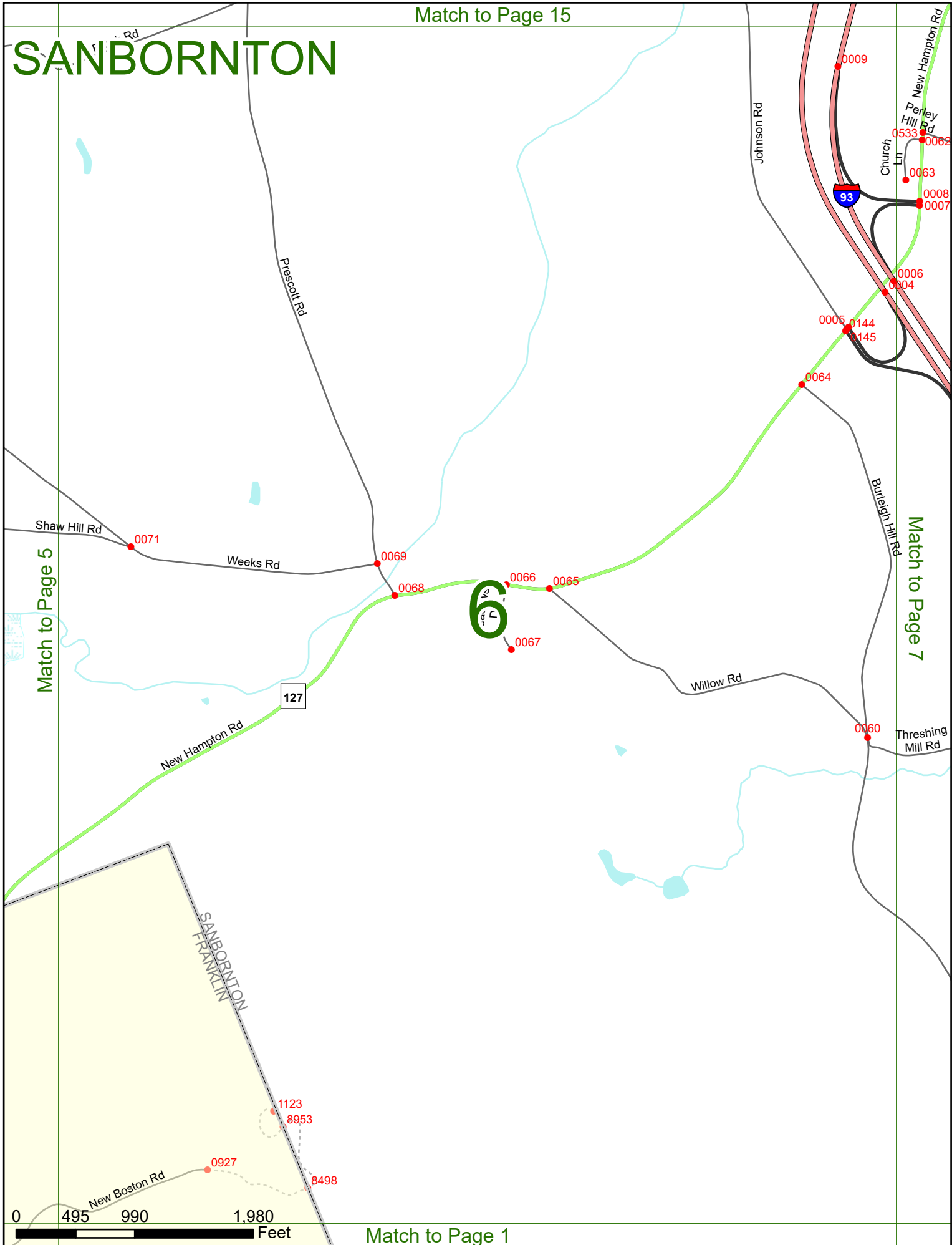
0083

0084

0409


0085

SANBORNTON

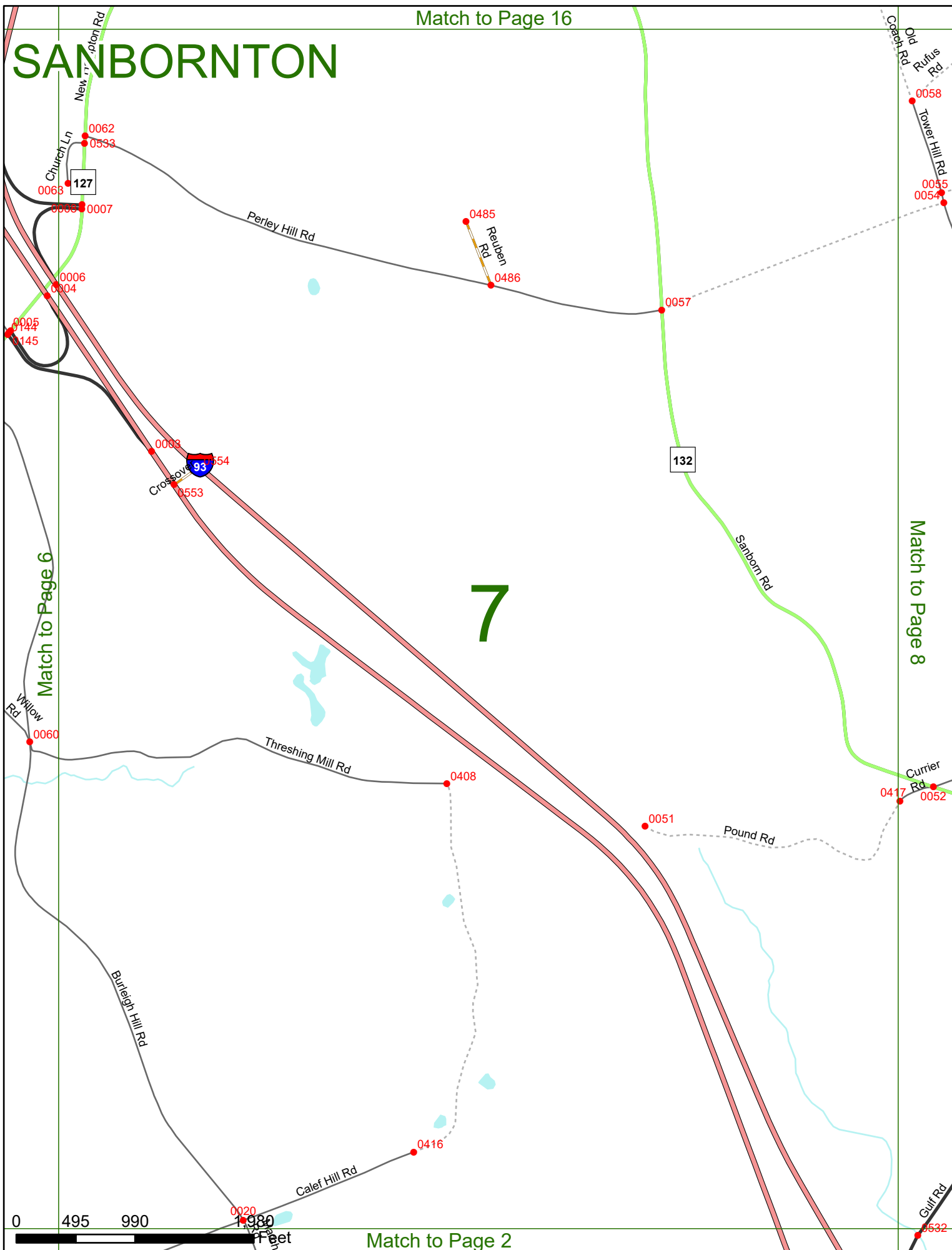


Match to Page 5

Match to Page 7



SANBORNTON



Match to Page 6

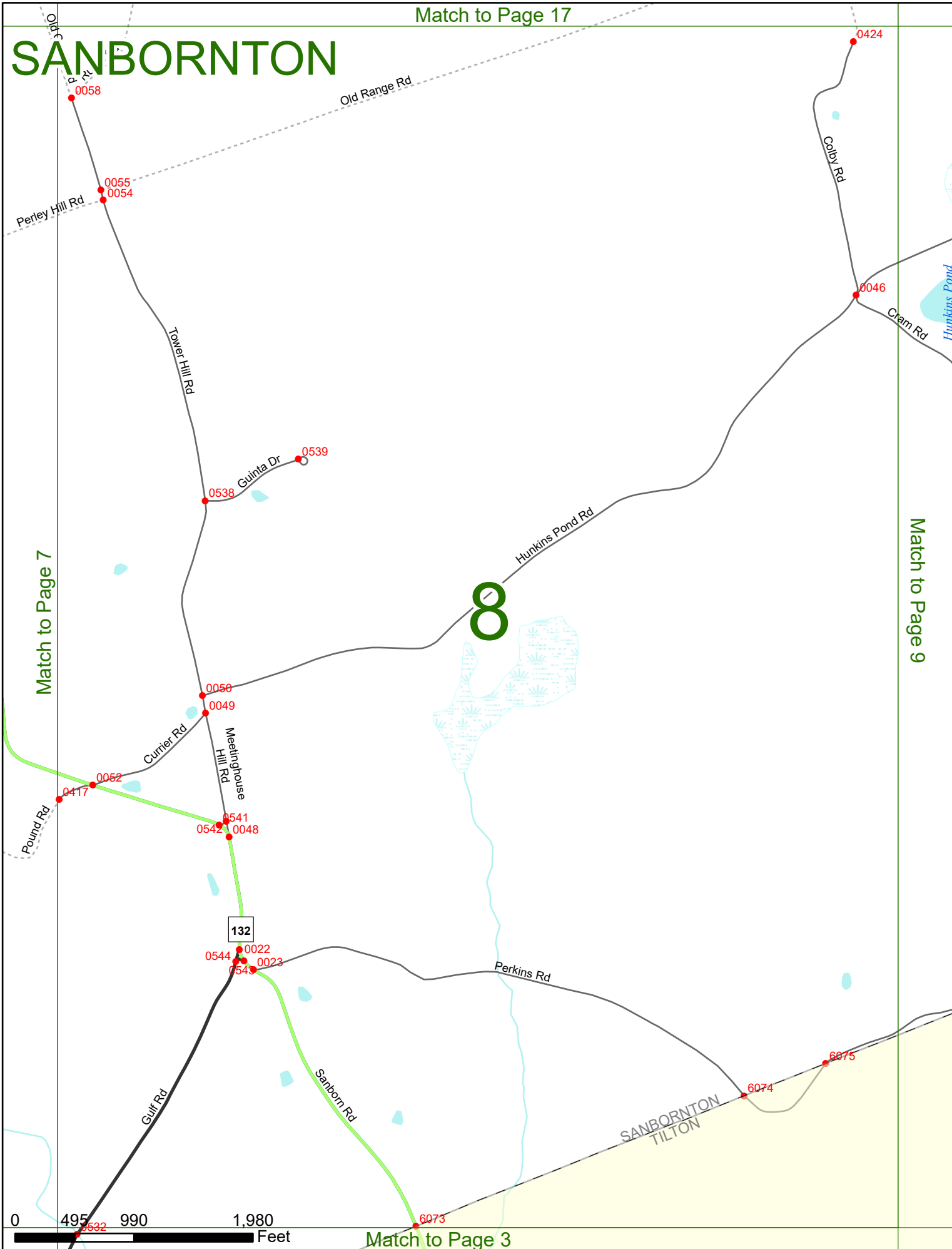
Match to Page 8

7

0 495 990 Feet

Match to Page 2

SANBORNTON

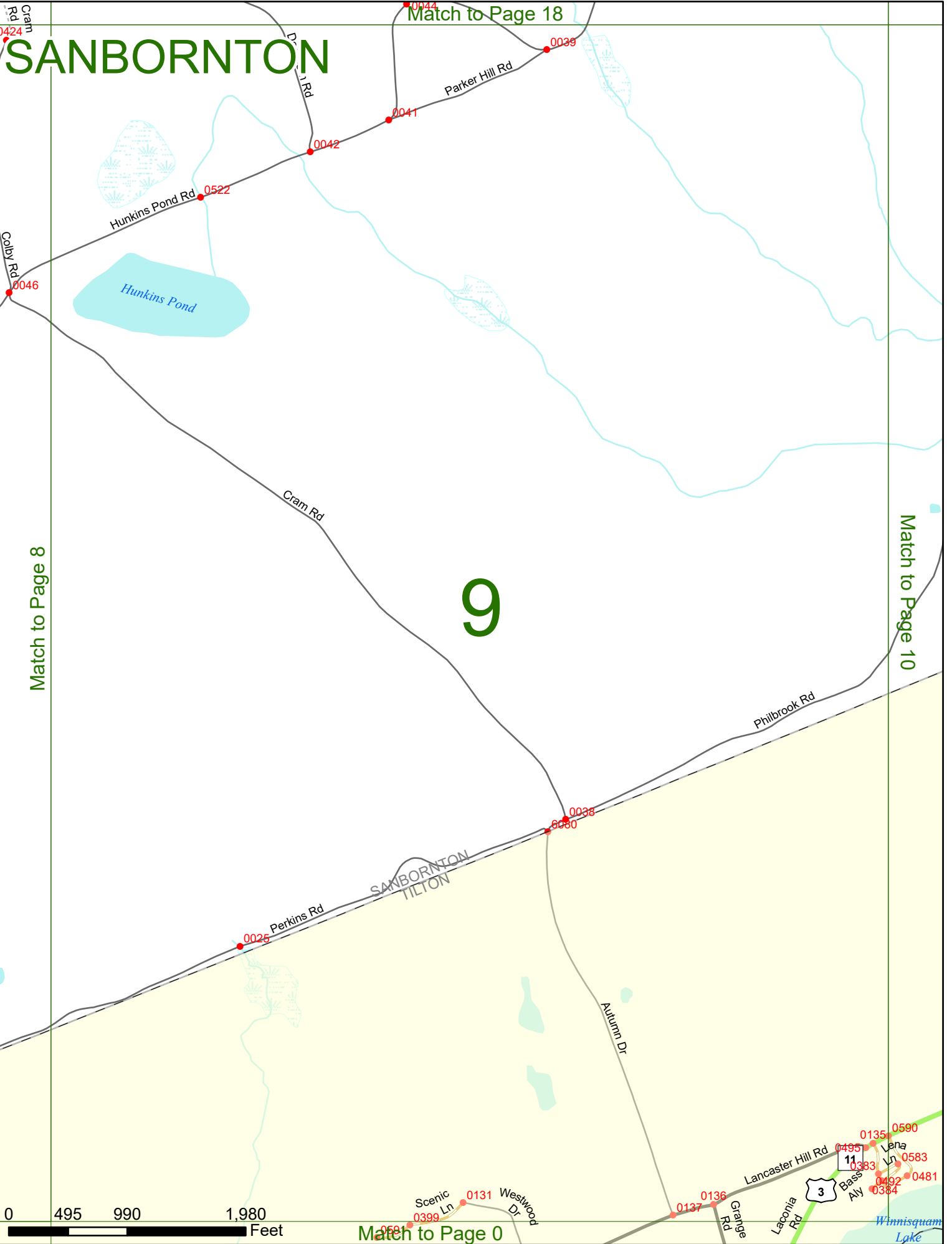


Match to Page 7

Match to Page 9

0 495 990 1,980 Feet

Match to Page 3



SANBORNTON

Match to Page 18

Match to Page 8

Match to Page 10

Match to Page 0

0 495 990 1,980 Feet

0424 0046 0042 0041 0039 0522 0025 0038 0030 0137 0136 0135 0590 0495 0383 0583 0492 0481 0384 0581 0399 0131 0137

Cran Rd Colby Rd Parker Hill Rd Hunkins Pond Rd Cram Rd Philbrook Rd Perkins Rd Autumn Dr Lancaster Hill Rd Scenic Ln Westwood Dr Laconia Rd Bass Aly

Hunkins Pond

Winnisquam Lake

SANBORNTON TILTON

9

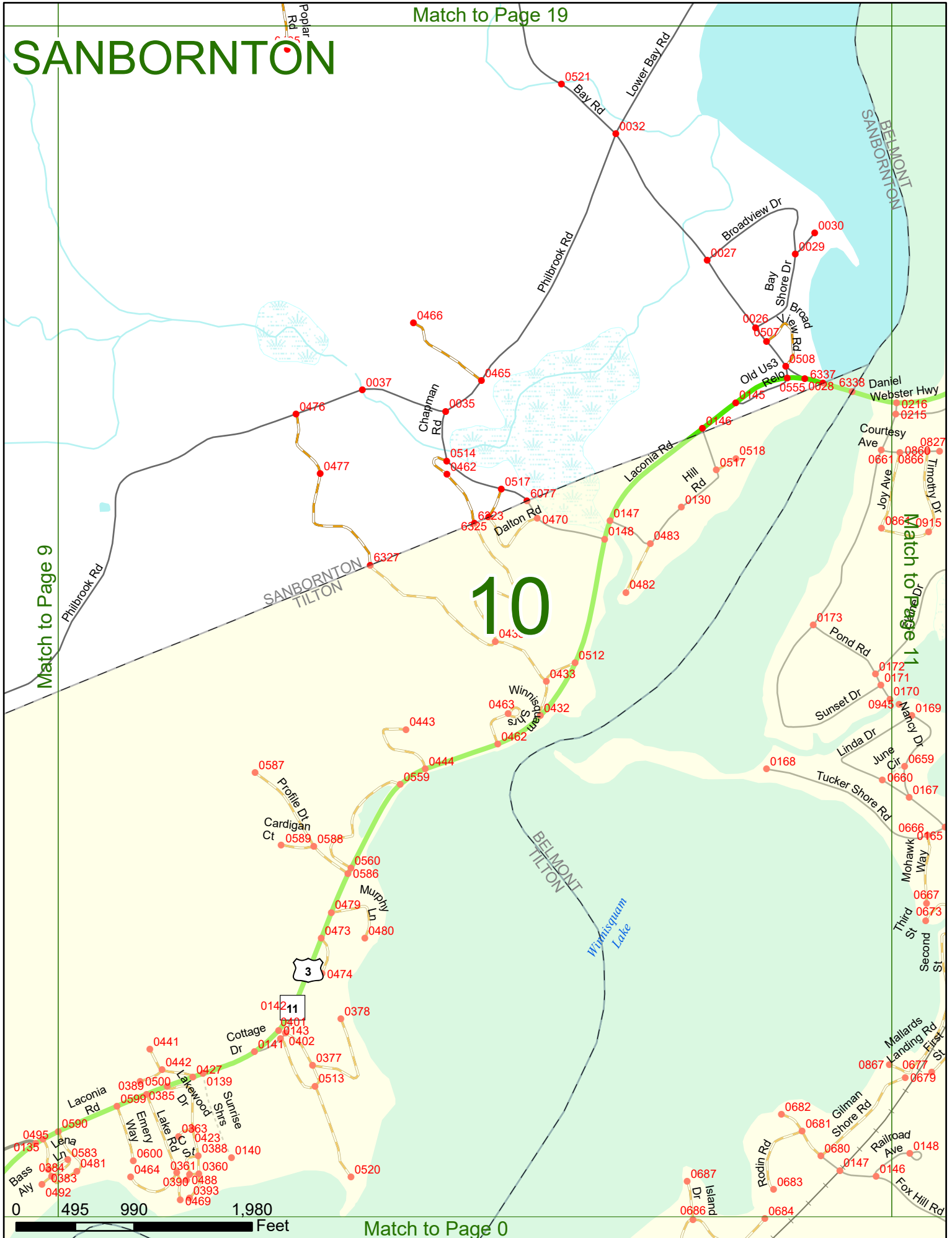
SANBORNTON

Match to Page 19

Match to Page 9

Match to Page 11

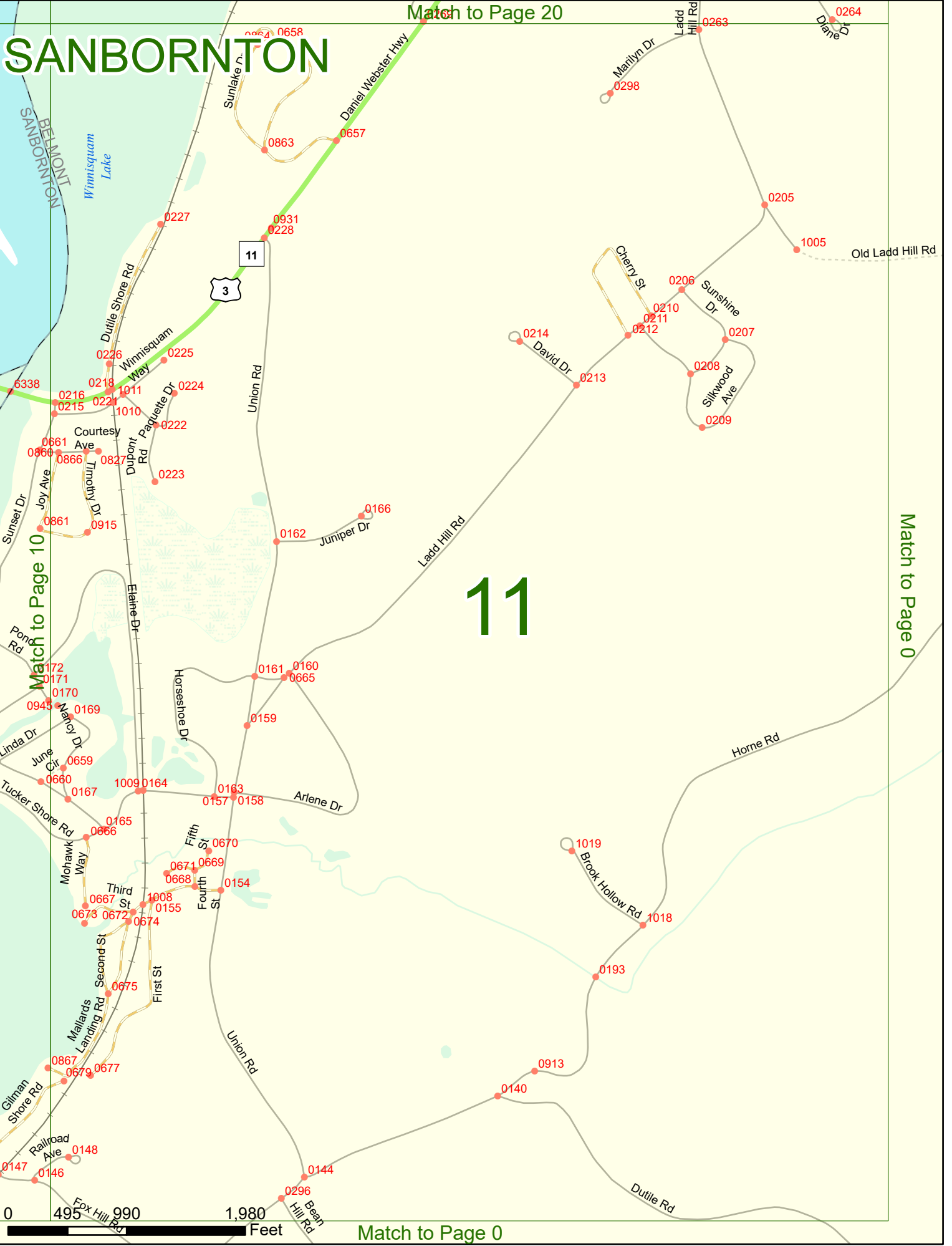
10



Match to Page 0

SANBORNTON

Match to Page 20



11

0 495 990 1,980 Feet

Match to Page 0

Match to Page 10

Match to Page 0

Match to Page 21

SANBORNTON

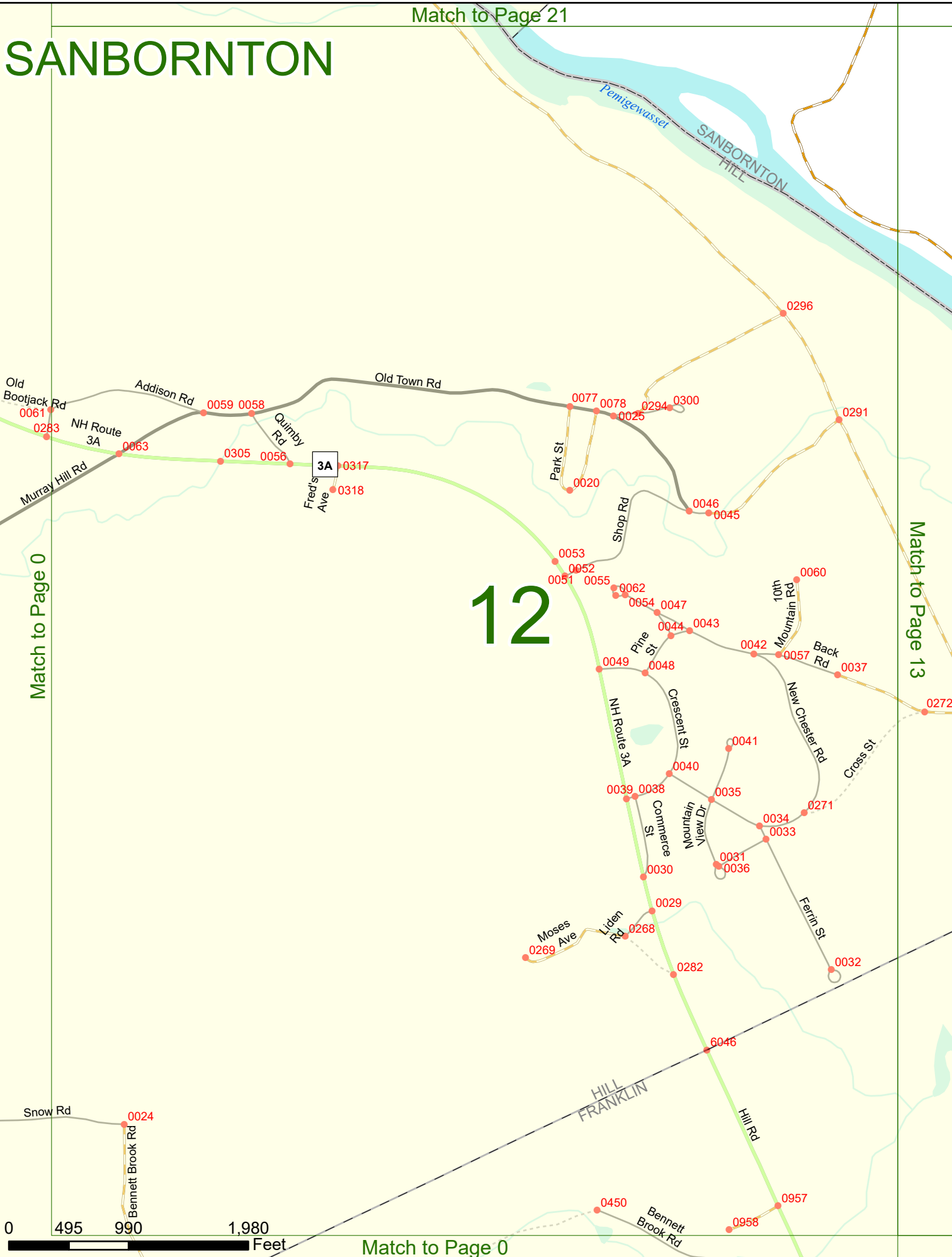
12

Pemigewasset
SANBORNTON HILL

Match to Page 0

Match to Page 13

Match to Page 13



Match to Page 0

Match to Page 22

SANBORNTON

Knox Mt Rd

0431

SANBORNTON HILL

0093

0094

Quimby Rd

0529

0079

Knox Mountain Rd

Match to Page 14

13

Match to Page 12

0272

0281

0557

Cross St

HILL FRANKLIN

0647

Penigewasser

SANBORNTON FRANKLIN

0 495 990 1,980 Feet

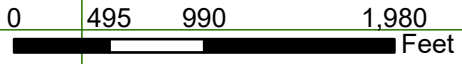
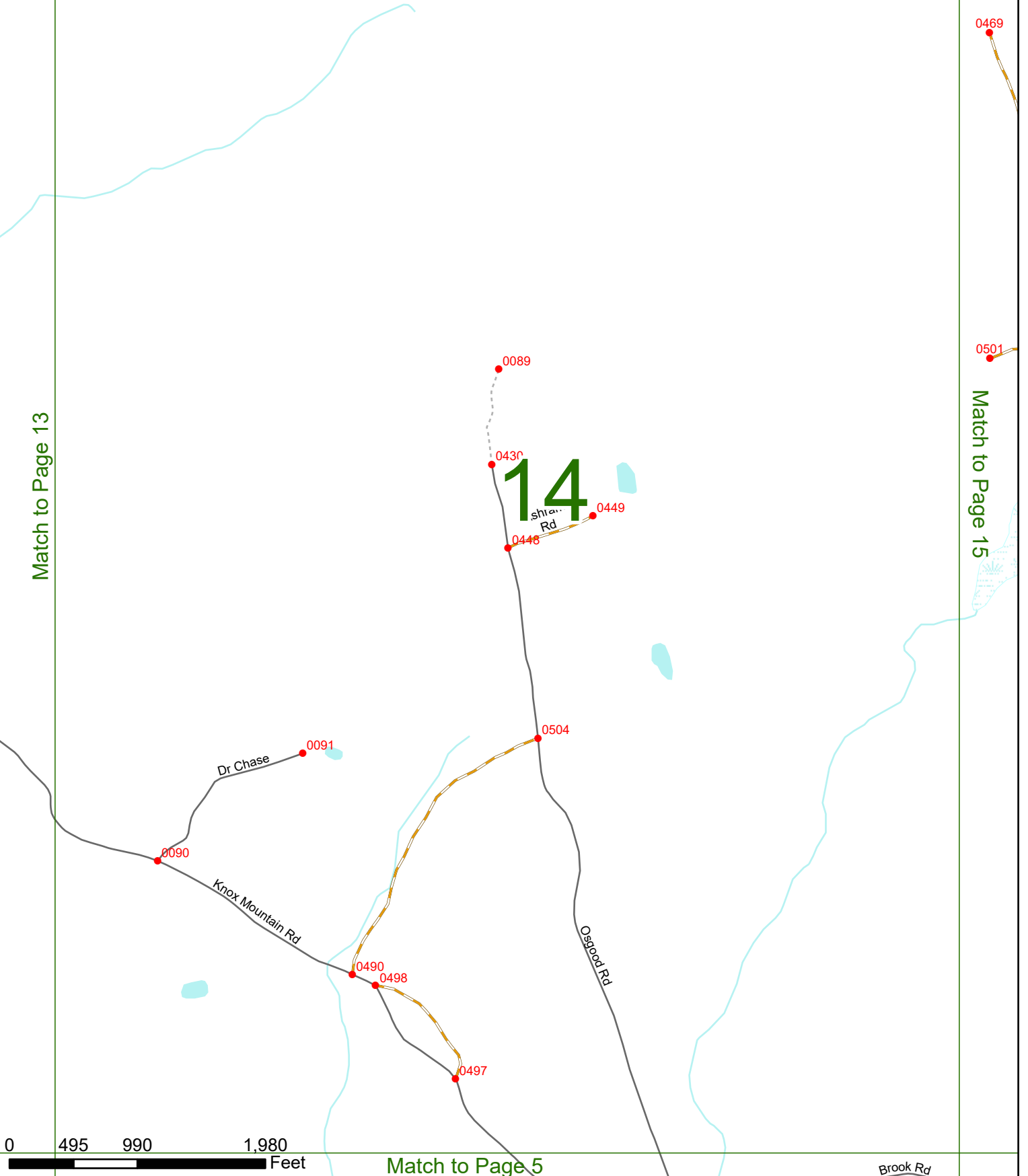
Match to Page 4

SANBORNTON

Match to Page 13

Match to Page 15

14



Match to Page 5

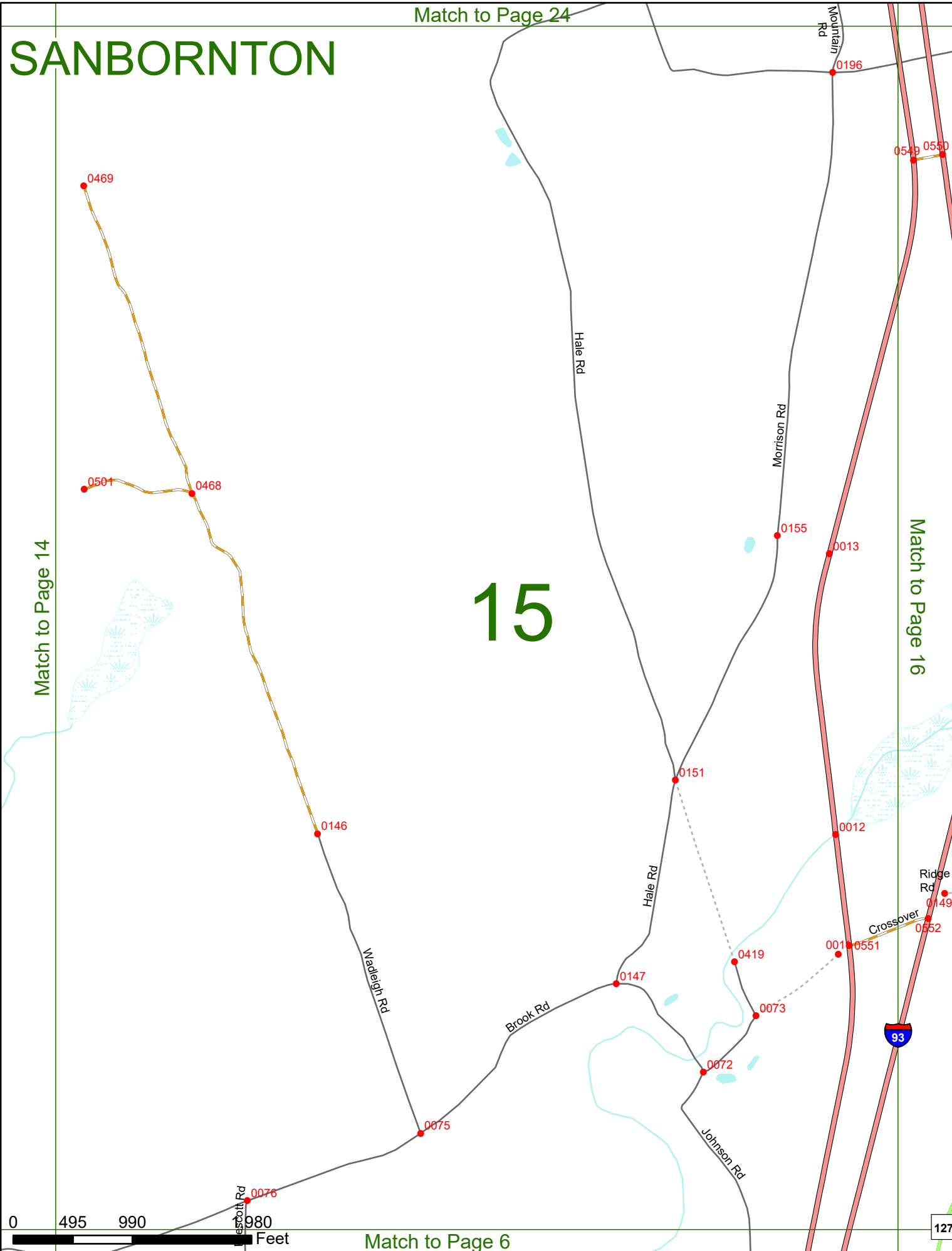
Brook Rd

SANBORNTON

15

Match to Page 14

Match to Page 16



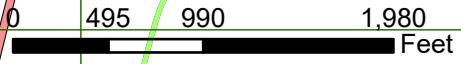
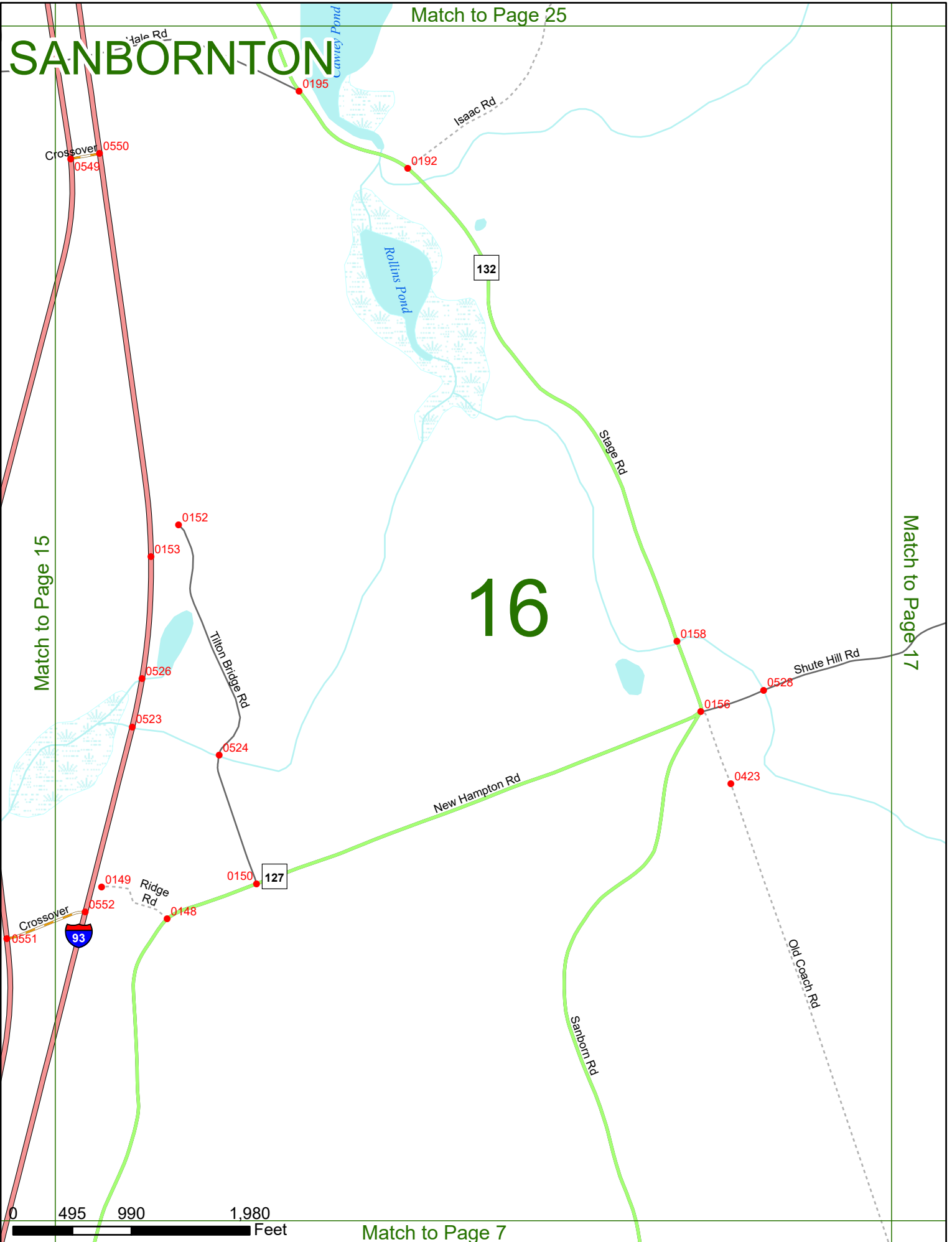
Match to Page 25

SANBORNTON

16

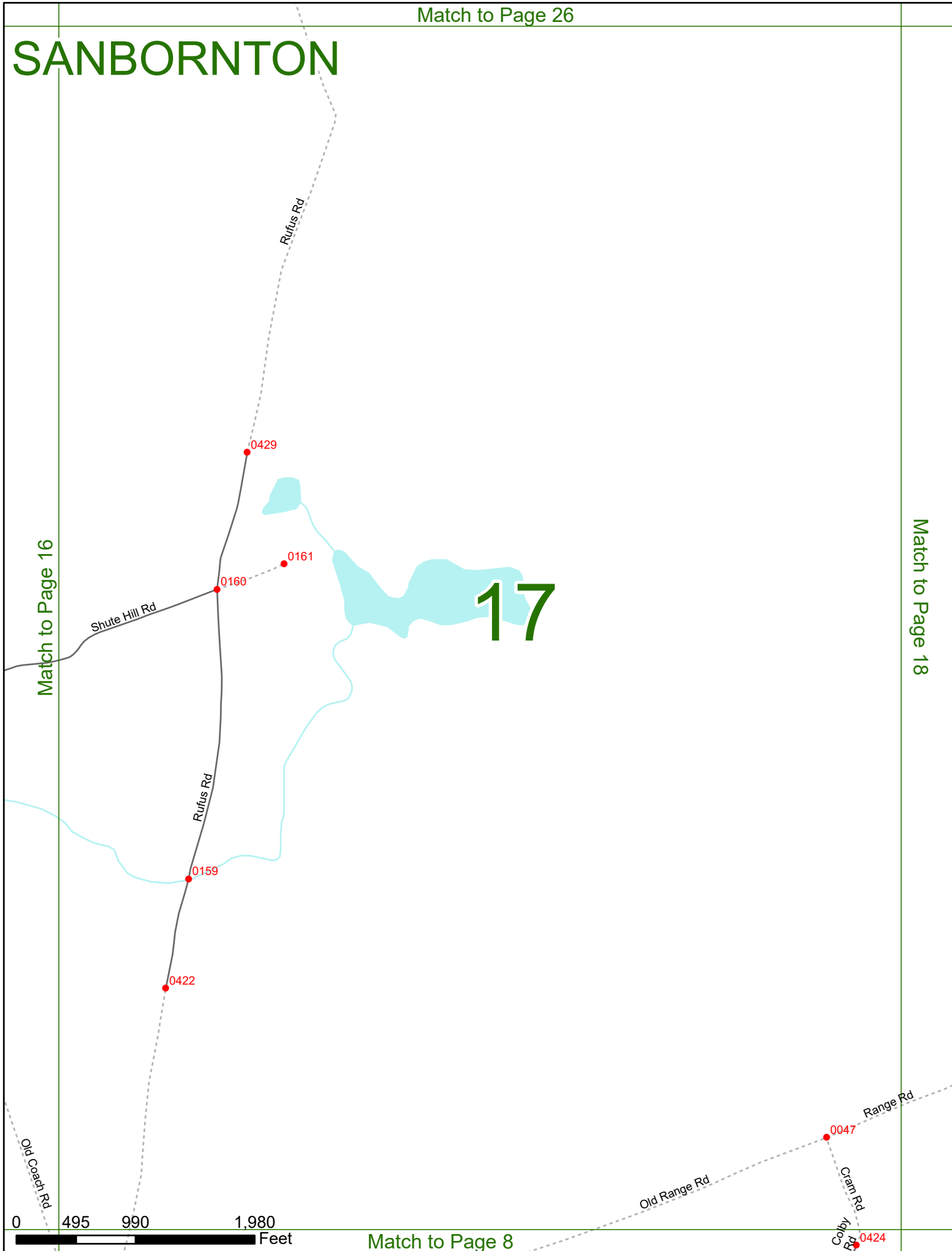
Match to Page 17

Match to Page 15



Match to Page 7

SANBORNTON



Match to Page 16

Match to Page 18

17

0 495 990 1,980 Feet

Match to Page 8

0424

Match to Page 27

Steele Hill Rd

0184

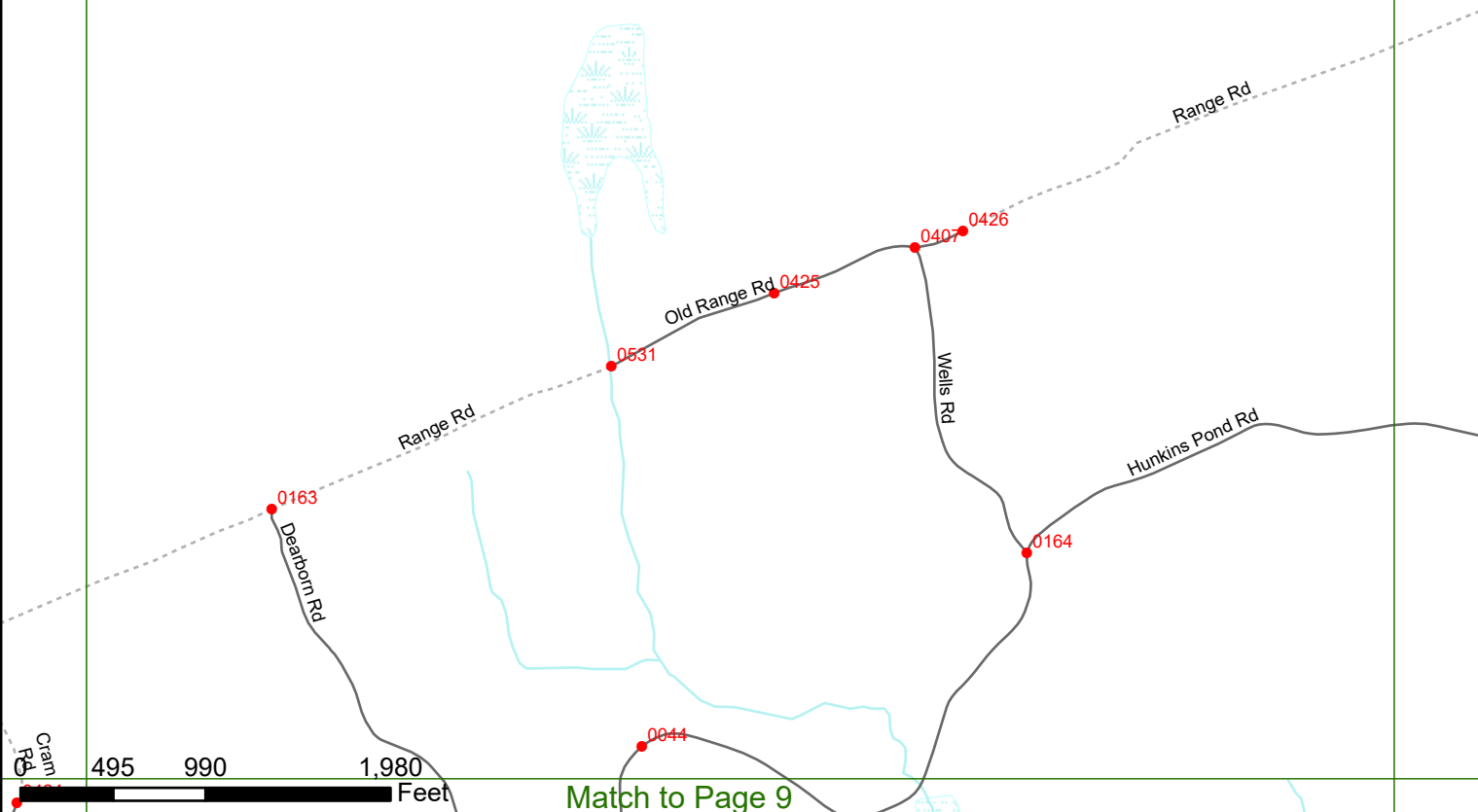
Upper Bay Rd

SANBORNTON

Match to Page 17

Match to Page 19

18



Match to Page 9

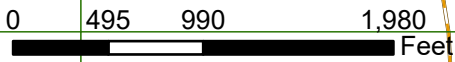
SANBORNTON

Match to Page 28

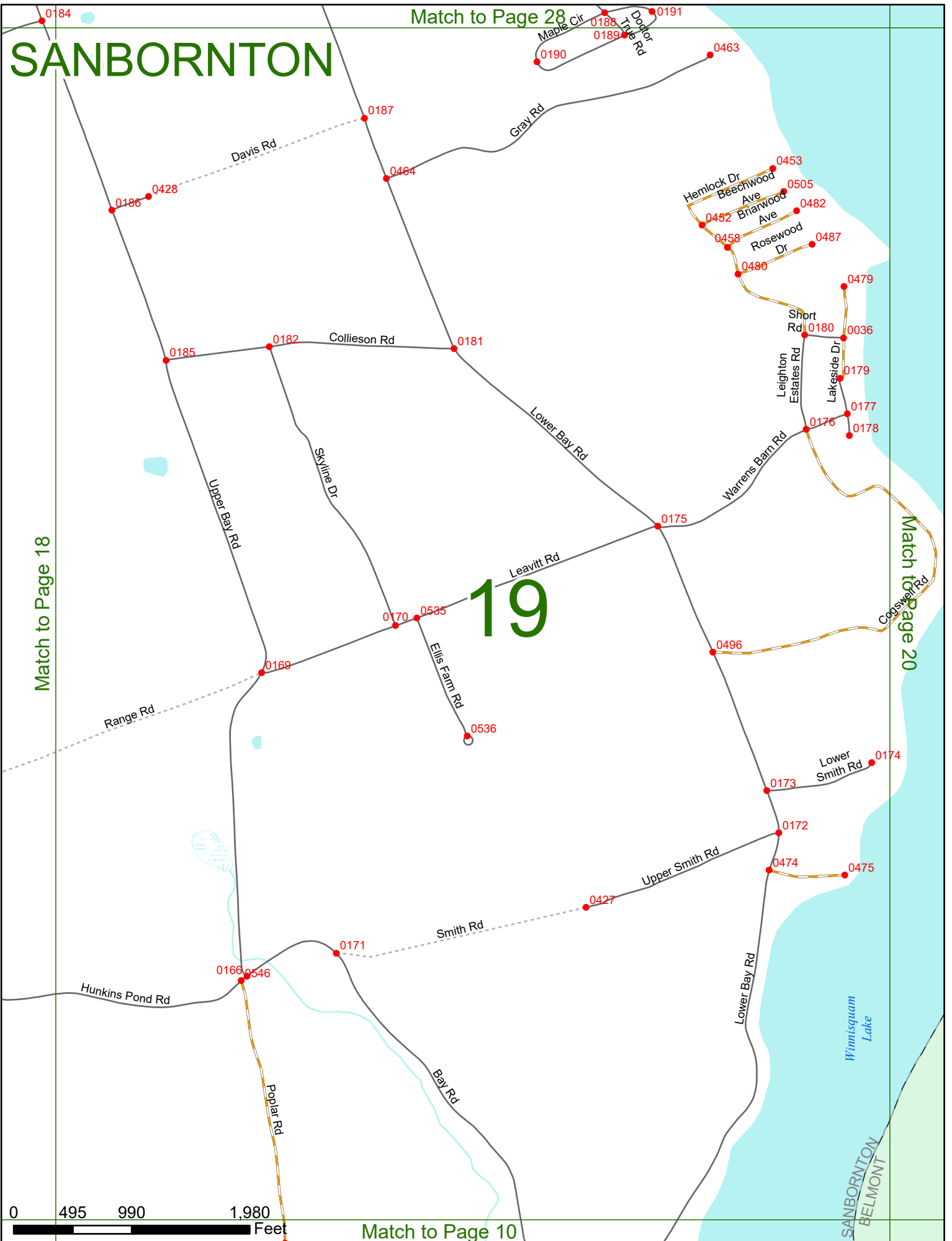
19

Match to Page 18

Match to Page 20



Match to Page 10



SANBORNTON

20

Winnisquam Lake

Match to Page 0

Match to Page 19

Match to Page 11

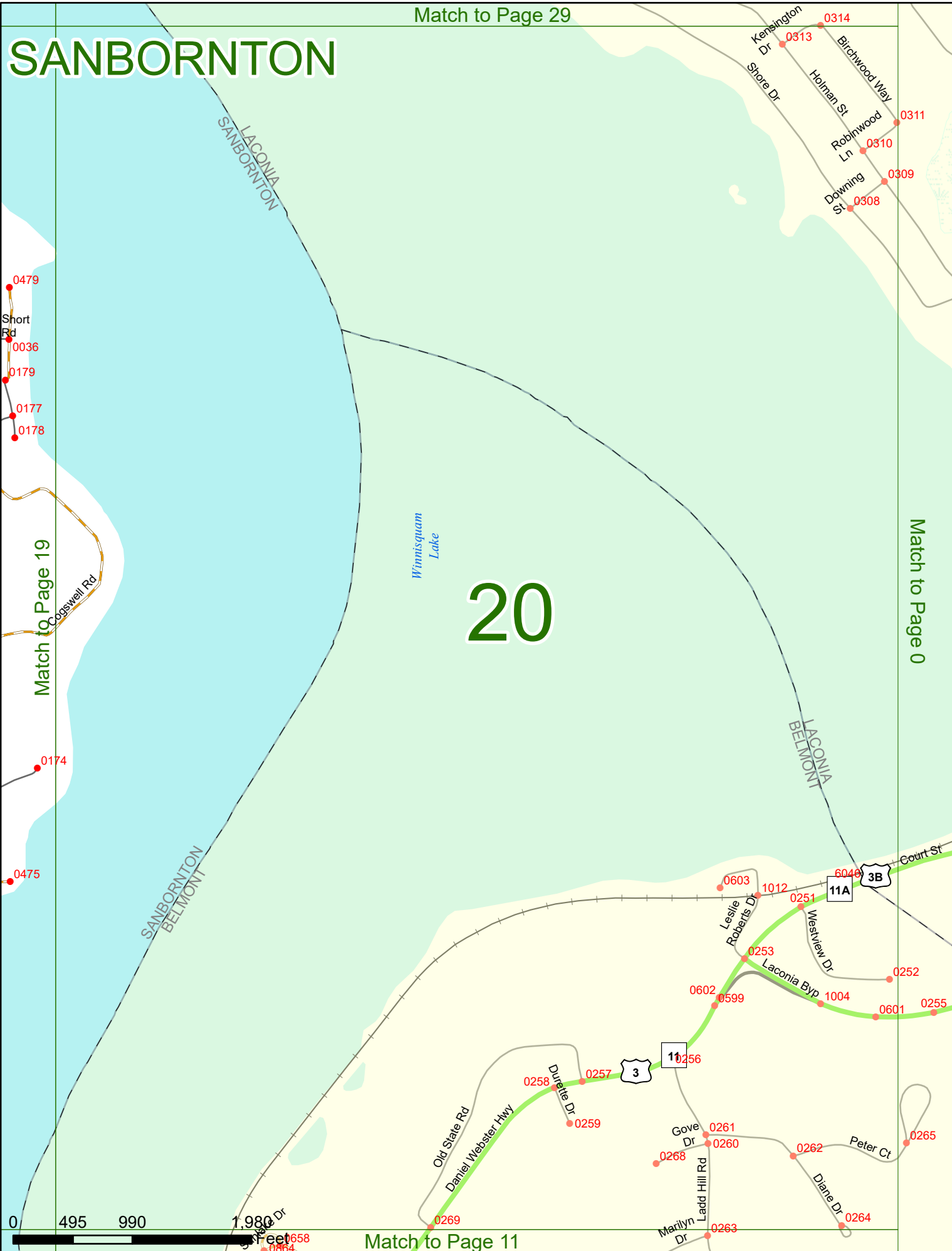
0479
Short Rd
0036
0179
0177
0178

0314
Kensington Dr
0313
Shore Dr
Birchwood Way
Holman St
0311
Robinwood Ln
0310
Downing St
0309
0308

0174
0475

6048
11A
3B
Court St
0603
1012
0251
0253
0252
0602
0599
1004
0601
0255
0256
11
3
Durette Dr
0258
0257
0259
0261
0260
0268
Gove Dr
Ladd Hill Rd
Marilyn Dr
0263
0262
Peter Ct
0265
Diane Dr
0264

0
495
990
1,980
Feet
0864
0864



Match to Page 0

SANBORNTON

Cross Rd

Coolidge Woods Rd

0333

0009 0008

0330

Summer Way

0335

Midnight Run Dr
0005
0006

21

Blake Hill Rd

0003

0331

0001

NEW HAMPTON
SANBORNTON

Knox Mt Rd

0095

0414 0413

Match to Page 22

Match to Page 0

0 495 990 1,980 Feet

Match to Page 12



SANBORNTON

NEW HAMPTON
SANBORNTON

22

Match to Page 21

Match to Page 23

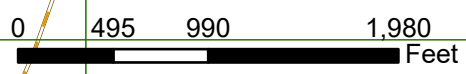
0275

Knox Mt. Rd. Spur

0401

Knox Mt. Rd

0414 0413



Match to Page 13


SANBORNTON

NEW
SANBORNTON
VT

Match to Page 22

Match to Page 24

23



Match to Page 31

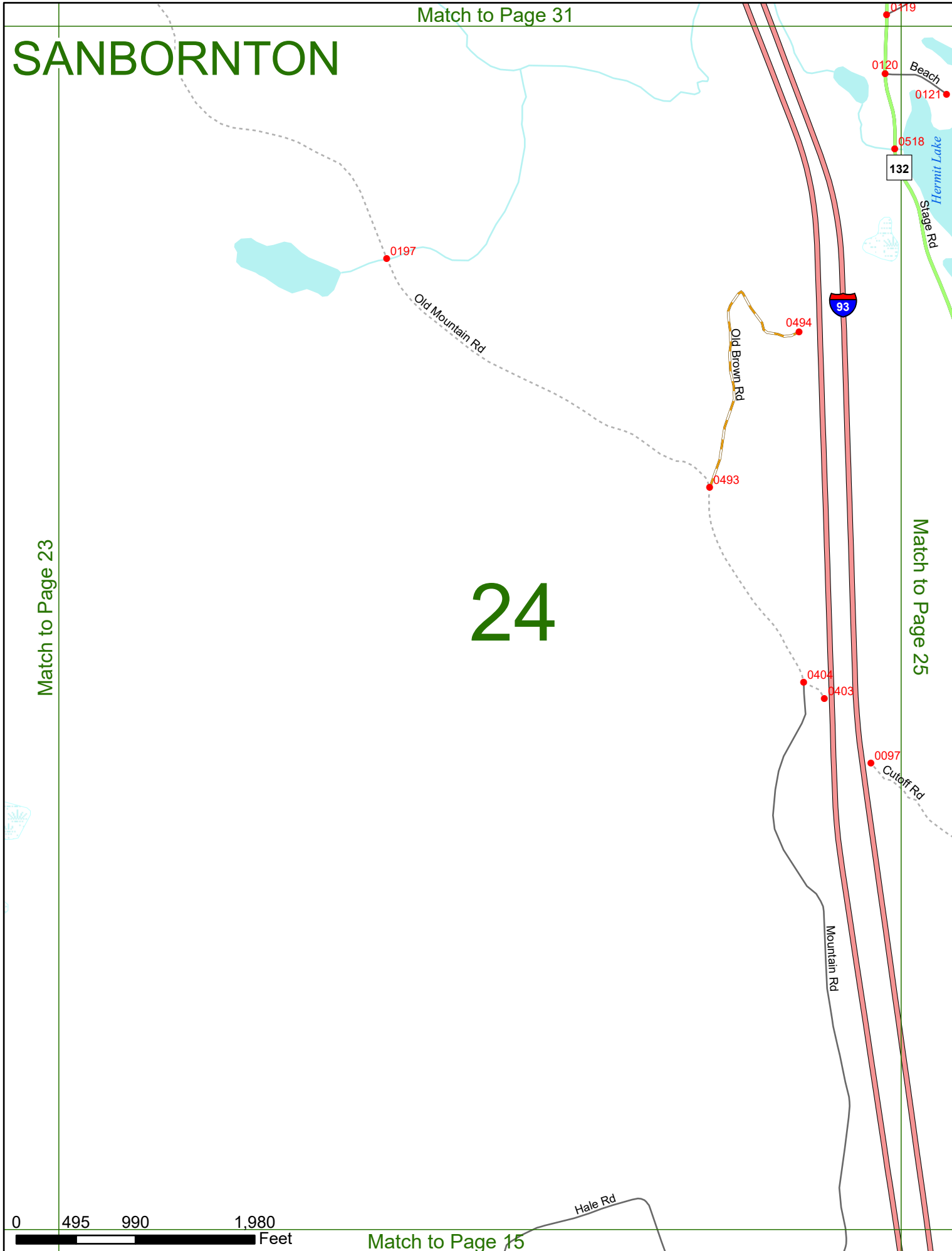
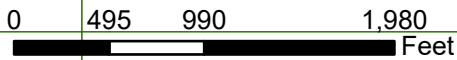
SANBORNTON

Match to Page 23

Match to Page 25

24

Match to Page 15



SANBORNTON

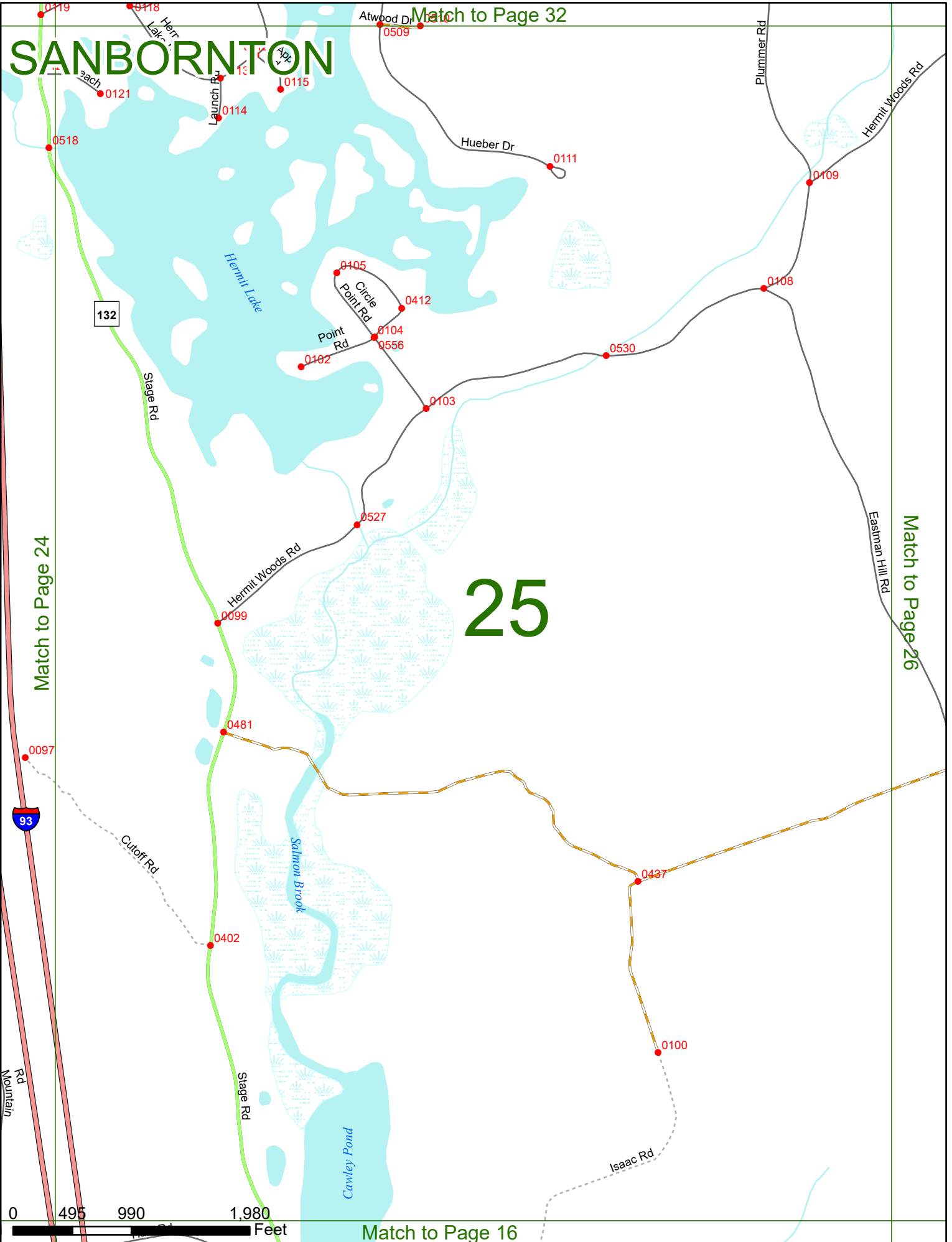
Match to Page 32

25

Match to Page 24

Match to Page 26

Match to Page 16



SANBORNTON

Match to Page 33

MEREDITH
SANBORNTON

6088

6309

Eastman Rd

Oak Hill Rd

Raundlett Rd

Match to Page 25

Eastman Hill Rd

0438

0561

26

West Rd

0183

0560

Match to Page 27

Woodman Rd

0122

Taylor Rd

Steele Hill Rd

0107

0432

Ruffs Rd



Match to Page 17

Match to Page 0

SANBORNTON

Robury Rd

6087

New Rd

0137

6086

MEREDITH
SANBORNTON

6085

0136

Oak Hill Rd

0519

Robury Rd

27

0133

Seth Dr

0134

0132

Match to Page 28

Match to Page 26

Woodman Rd

Kaulback Rd

0131

0130

Lower Bay Rd

Huse Rd

0124

Upper Bay Rd

0184

Steele Hill Rd

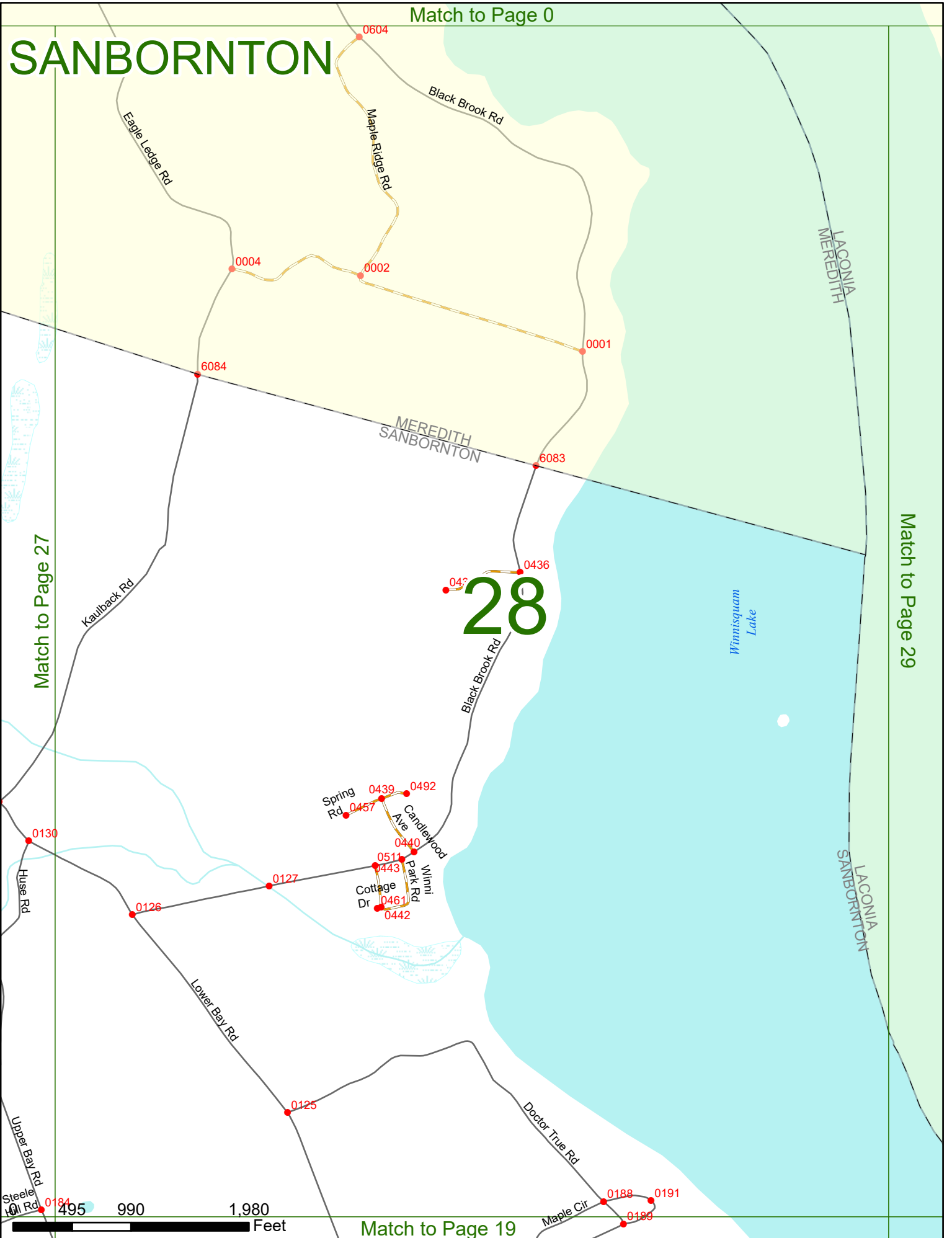
0 495 990 1,980 Feet

Match to Page 18

SANBORNTON

Match to Page 0

Match to Page 29



28

Match to Page 19

SANBORNTON

Match to Page 0

29

Match to Page 28


Match to Page 20

LACONIA
MEREDITH

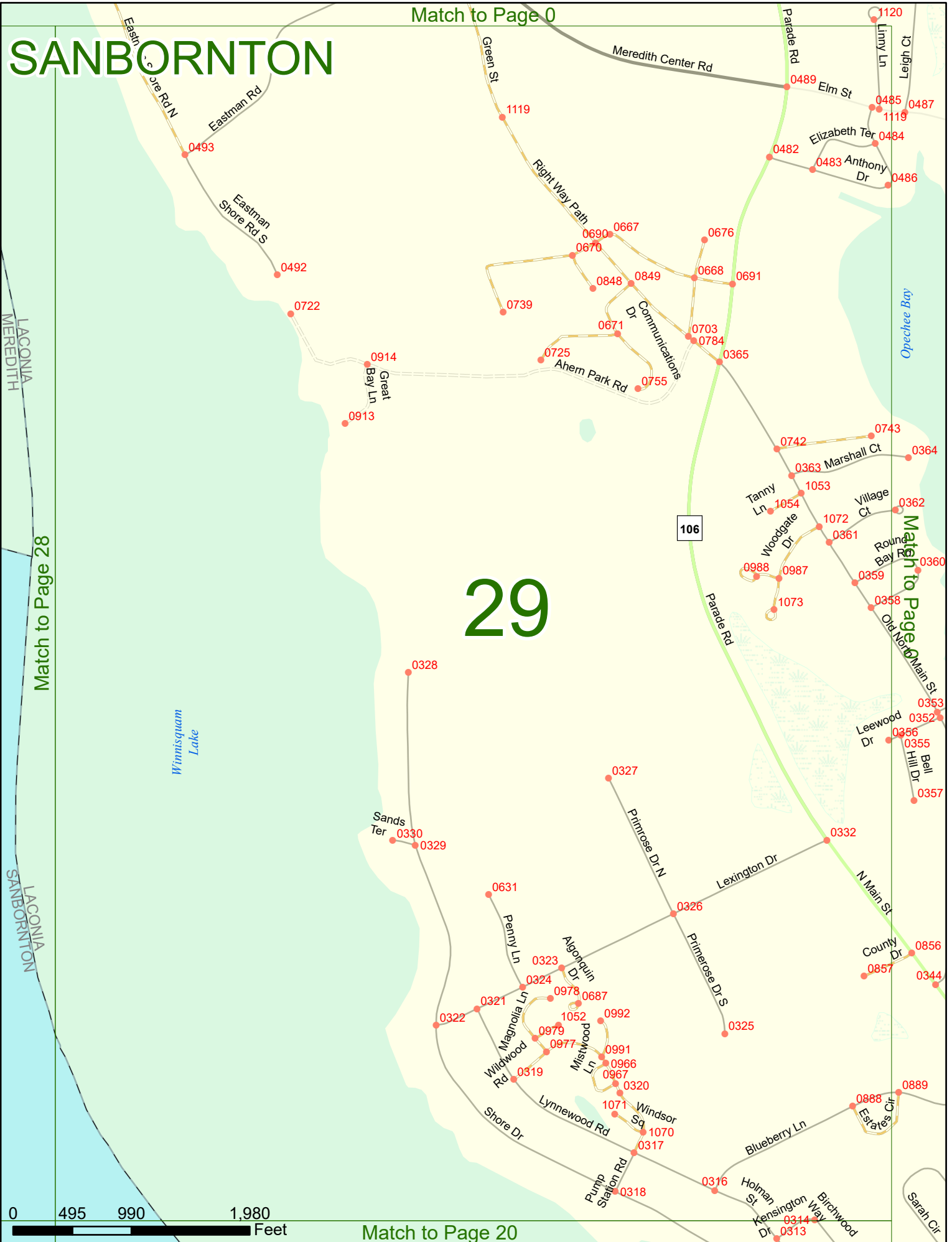
LACONIA
SANBORNTON

Winnisquam
Lake

Opechee Bay



Match to Page 20



SANBORNTON

Match to Page 0

Burleigh Mountain Rd

0034

Lougee Rd 0325

0031

30

0284

George Duncan SF

Match to Page 31

Mountain Pond

NEW HAMPTON
SANBORNTON

6276

0406

Old Mountain Rd

0405

0 495 990 1,980 Feet

Match to Page 23

SANBORNTON

Match to Page 0

Mountain
Pond

0036

6288

132



NEW HAMPTON
MEREDITH

Ellsworth Rd
0627

0626

Colby Rd
0020

Match to Page 30

31

MEREDITH
SANBORNTON

NH Route 132

Match to Page 32

Pinnacle Ridge Rd

Mountain Pond

6082

6081

6094

6092

0139

Stage Rd

Drake Rd
0140

0143

Crossover
0548
0547

Hermit Lake

Hermit Lake Rd

0017

0016

0119



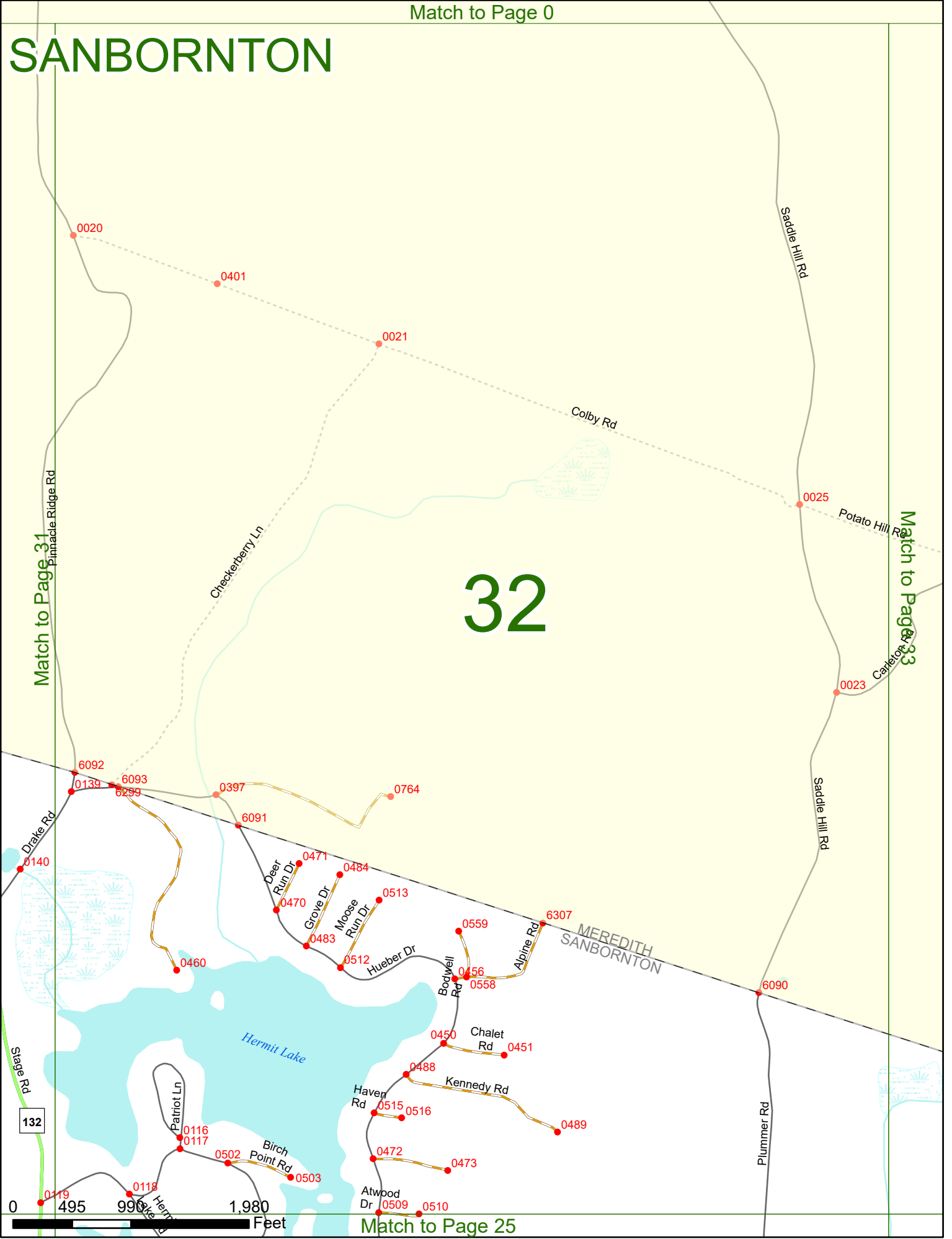
Match to Page 24

SANBORNTON

32

Match to Page 31

Match to Page 33



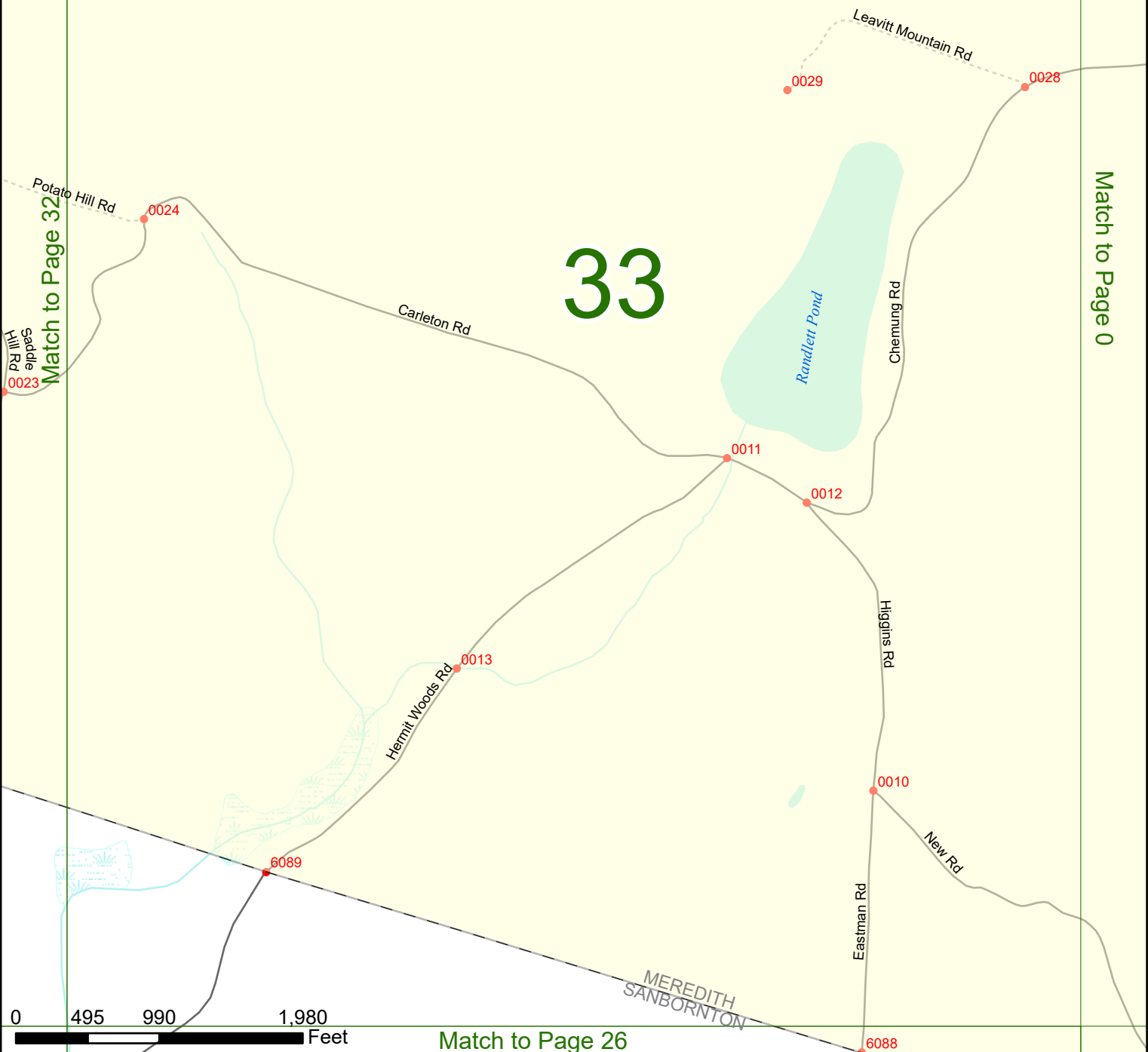
132

0 495 990 1,980 Feet

Match to Page 25

SANBORNTON

33



Match to Page 32

Match to Page 0



Match to Page 26

MEREDITH
SANBORNTON