

















Maps and data sets are not guaranteed to be free from errors and omissions. Data is in a constant state of update and correction by various groups and agencies. Information displayed on this map is the best available at the time of publication.

2024 Nodal Reference Bookmap

LEGEND

Divided Highway Limited Access	Turnpike Toll Road	U.S. Route	N.H. Route
			
State Roads (Carries NO Route Number)	Local Roads	Class 6 Roads (Not Maintained)	Private Roads
			
	State Line		Lakes & Ponds
	County Line		State Parks
	Town Line		National & State Forests
	Rivers & Streams		Reference Nodes

NHDOT will accept crash locations based on the State of NH Uniform Police Traffic Accident Report.

Crash occurred on:

Option 1 Street Address
 123 Main Street

Option 2 Route No and/or Distance from NESW Intesecting Road, Bridge,
 Street name Intersecting Street Town/County line
 Main Street 500 E Oak Street

Option 3 First Node Distance from First Node Second Node
 515 212 632

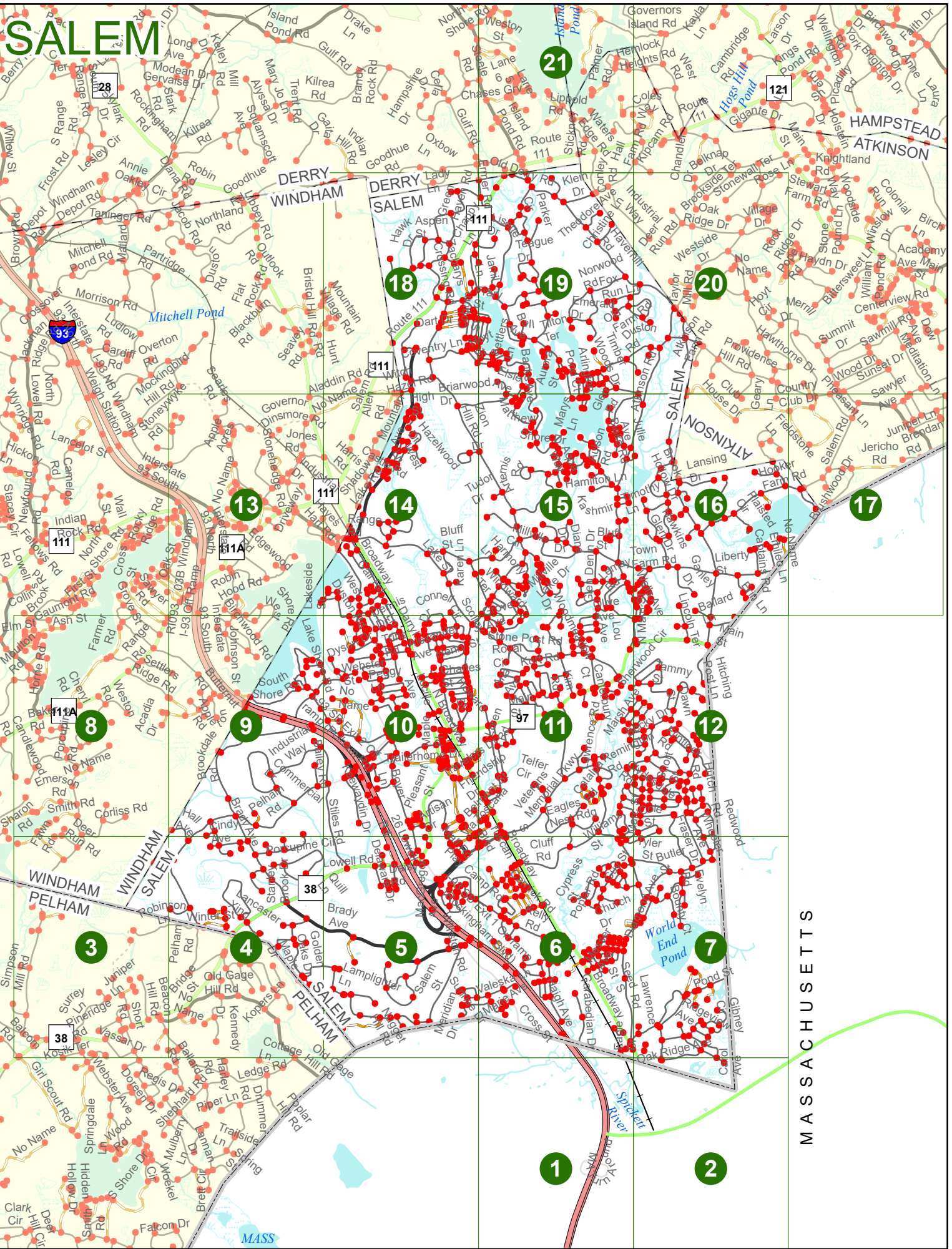
Option 4 Route No and/or Mile Marker on Interstate Only NESW Mile (Marker)
 Street name
 189S 700 feet S 36.8

Option 3 – Example

Street Name Loudon Road
First Node 803
Distance from First Node 318 Ft
Second Node 813



SALEM



SALEM

Match to Page 6

28

8643

Spickett River

MASS

MA 213

IN 93

MA Turn Around

IN 93

MASSACHUSETTS
1

Match to Page 0

Match to Page 2

0 495 990 1,980 Feet

Match to Page 0

SALEM

Match to Page 7

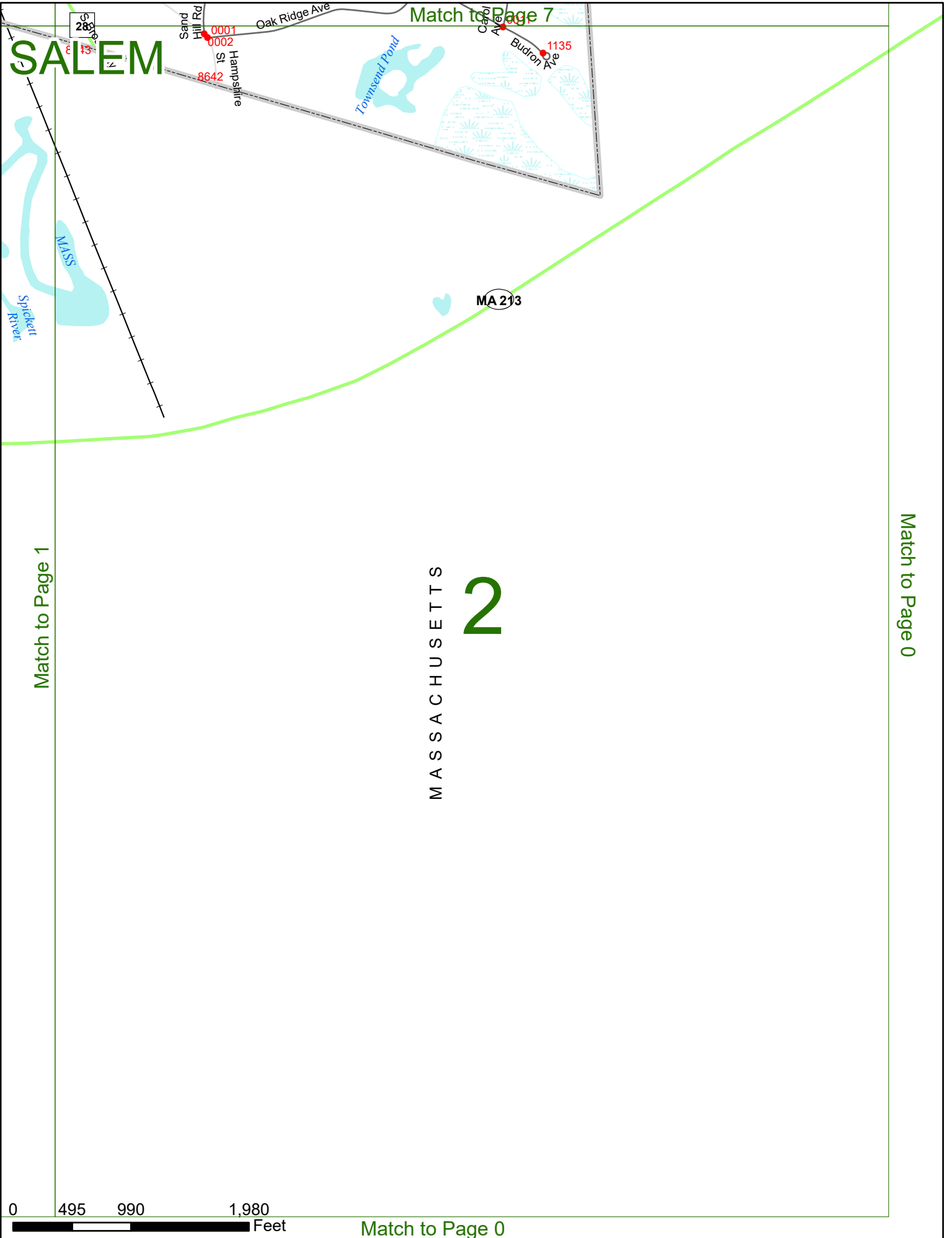
Match to Page 1

Match to Page 0

MASSACHUSETTS
2

0 495 990 1,980 Feet

Match to Page 0



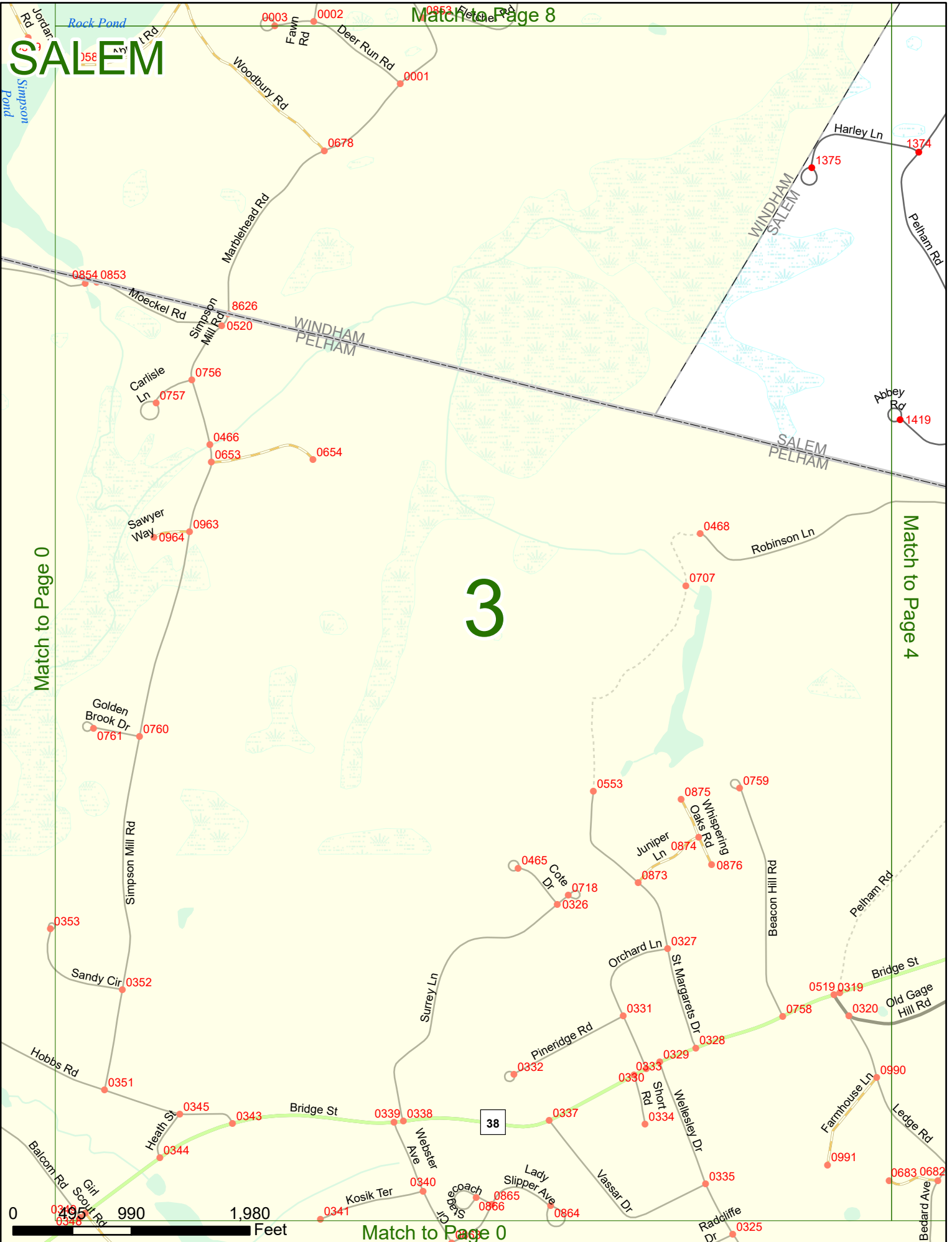
Match to Page 8

SALEM

3

Match to Page 0

Match to Page 4



Match to Page 0

SALEM


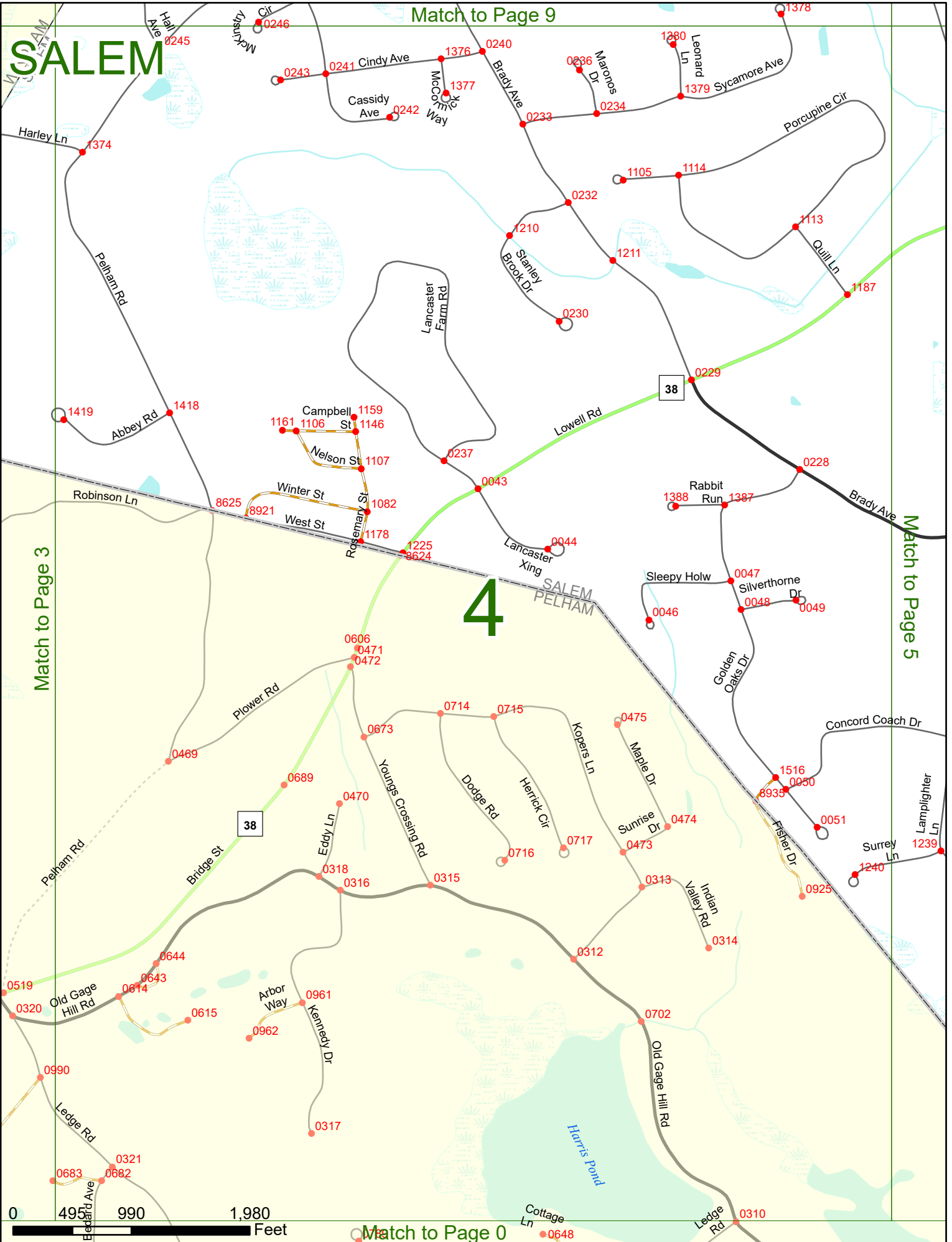
Match to Page 9

Match to Page 3

Match to Page 5

4

Match to Page 0



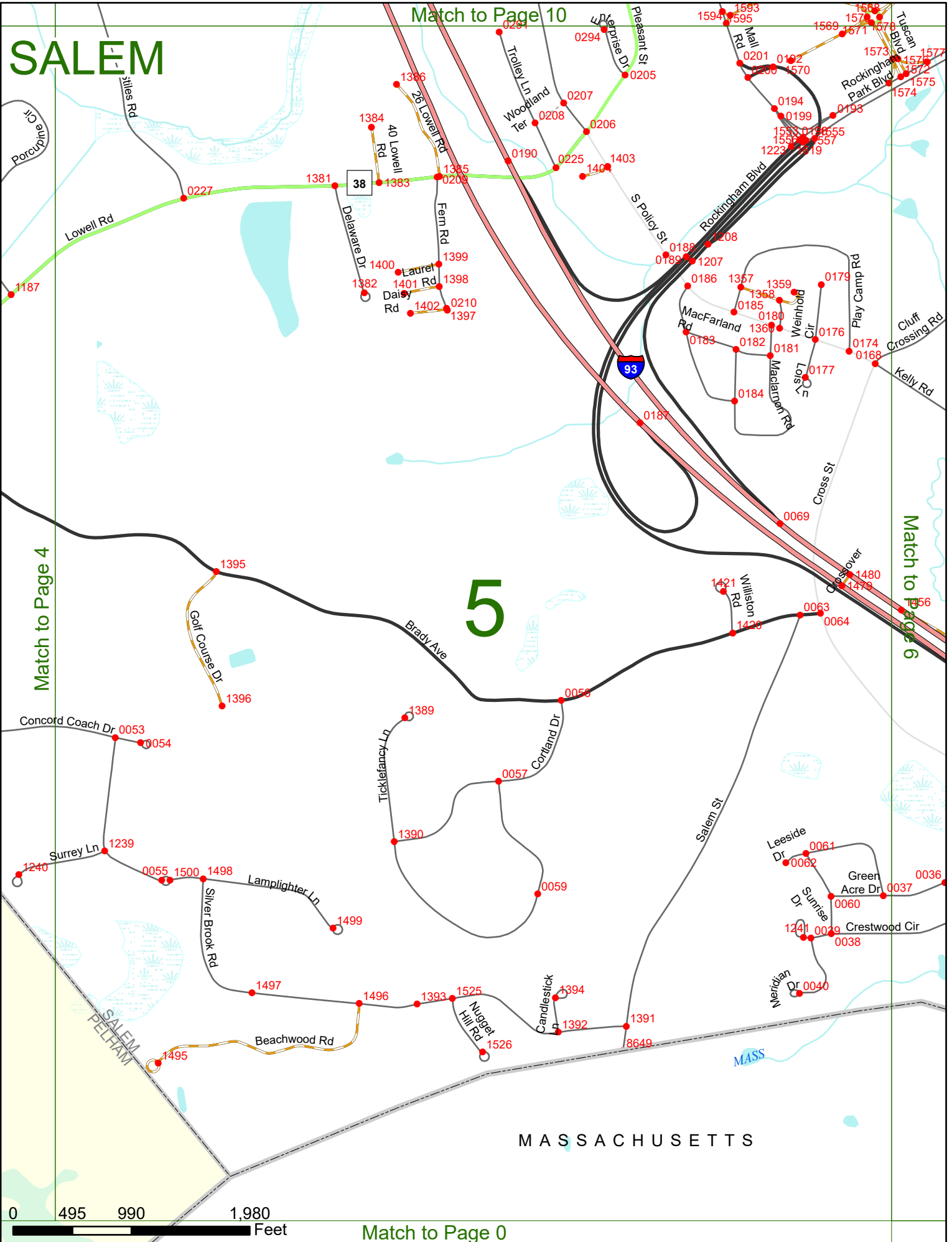
SALEM

Match to Page 10

Match to Page 4

Match to Page 6

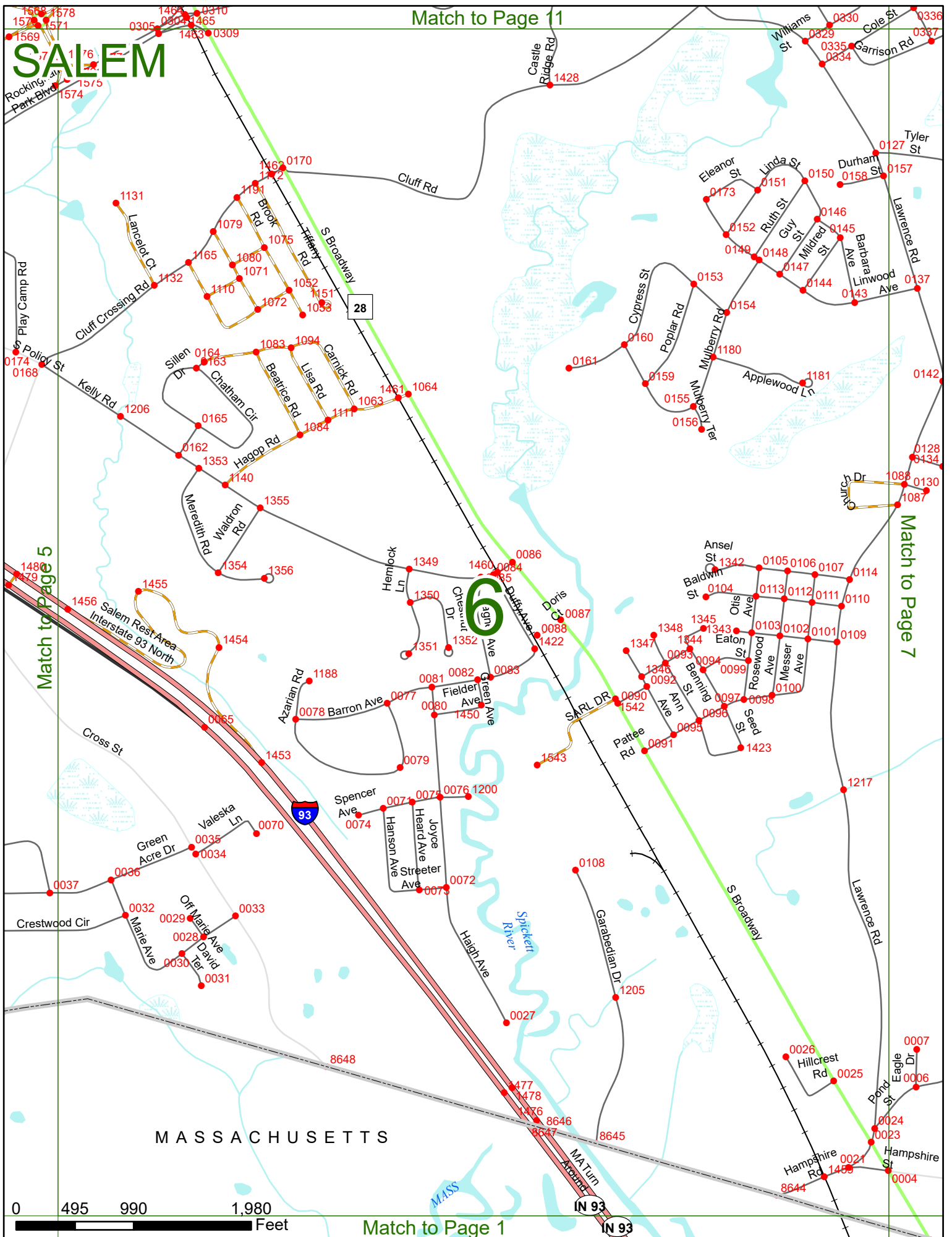
5



Match to Page 0

Match to Page 11

SALEM



Match to Page 5

Match to Page 7

Match to Page 1

0 495 990 1,980 Feet

MASSACHUSETTS

IN 93

SALEM

Match to Page 12

Match to Page 6

MASSACHUSETTS

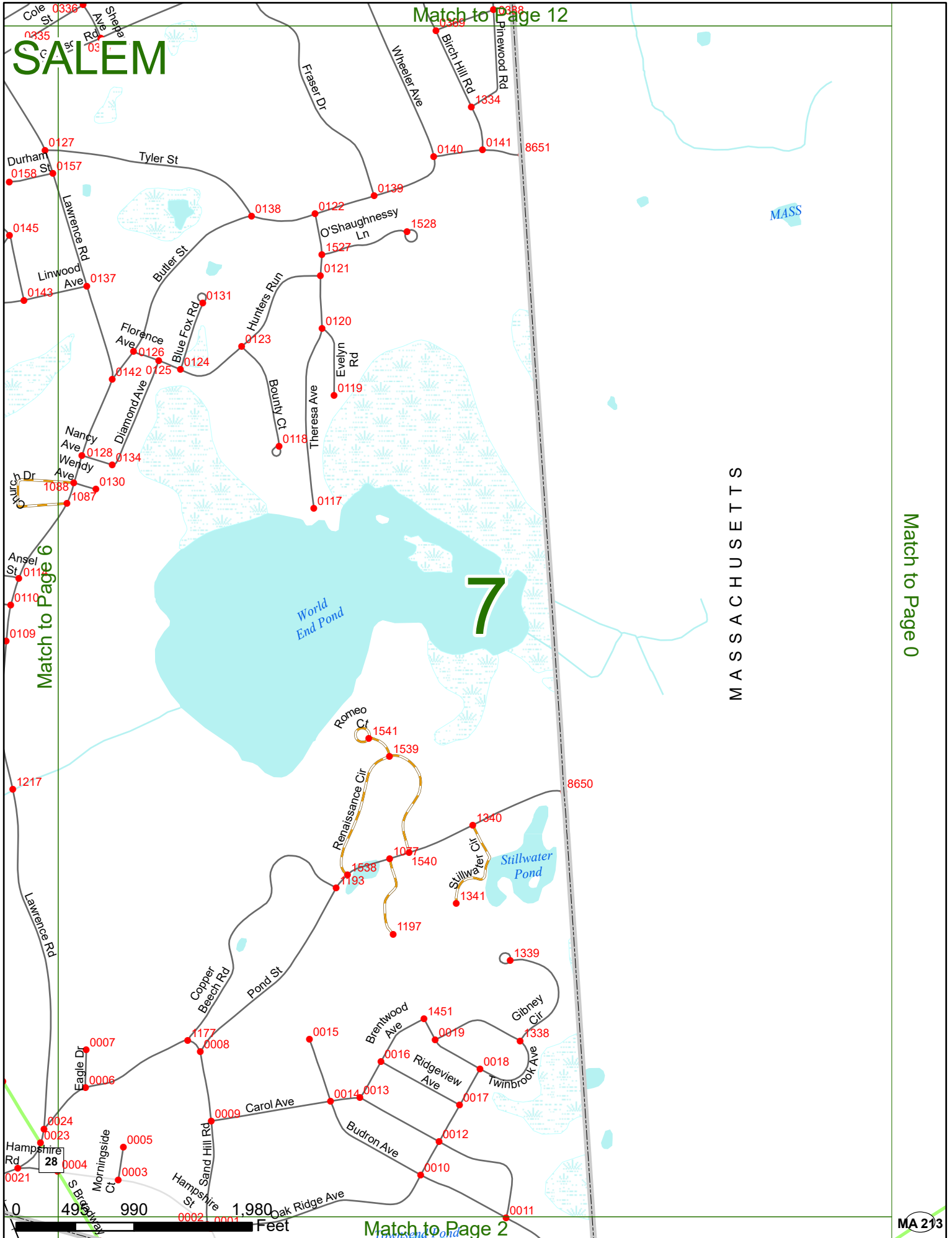
Match to Page 0

7

World End Pond

Stillwater Pond

Match to Page 2



SALEM

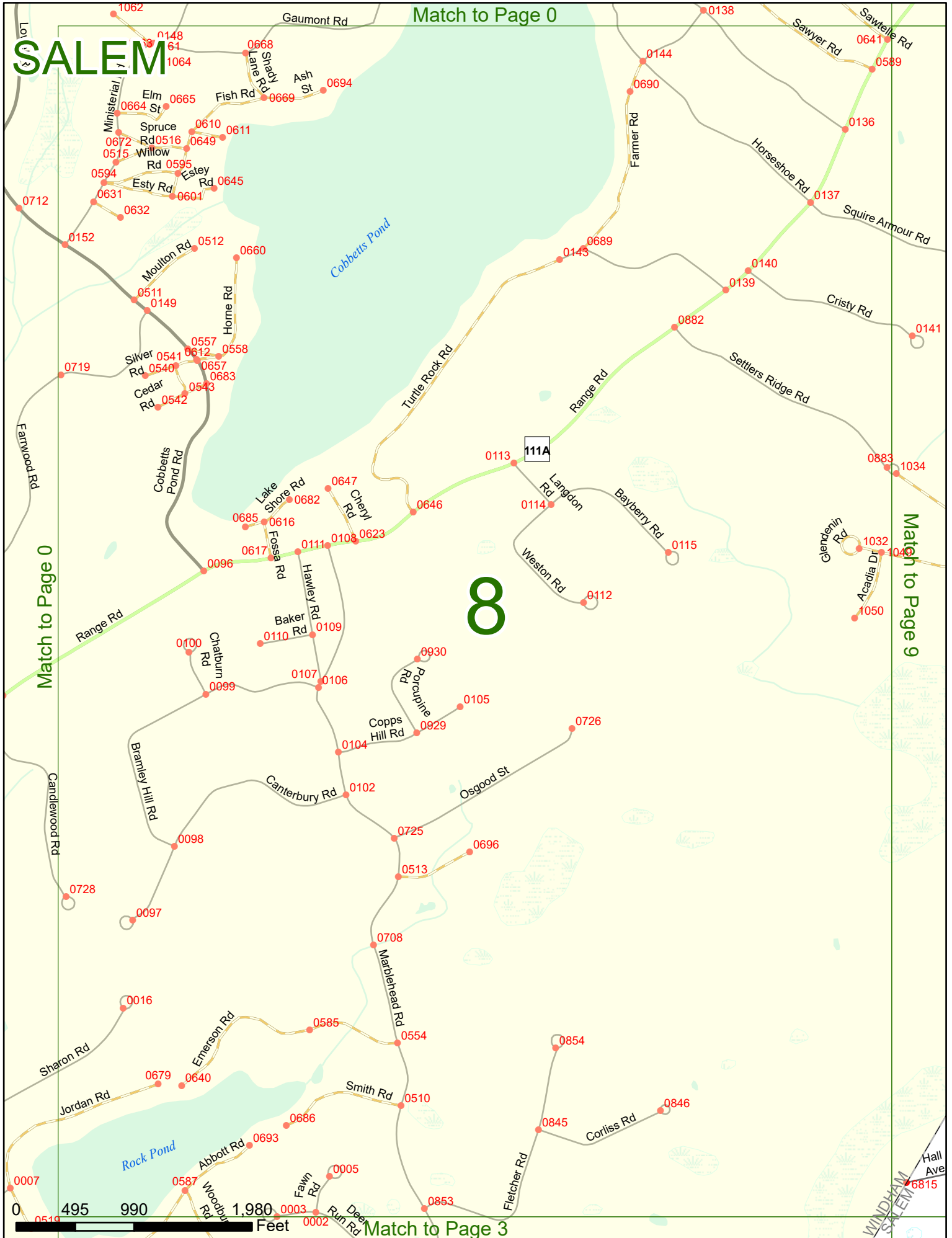
Match to Page 0

Match to Page 9

Match to Page 0

Match to Page 3

8



WINDHAM
SALEM

SALEM

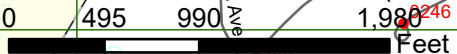
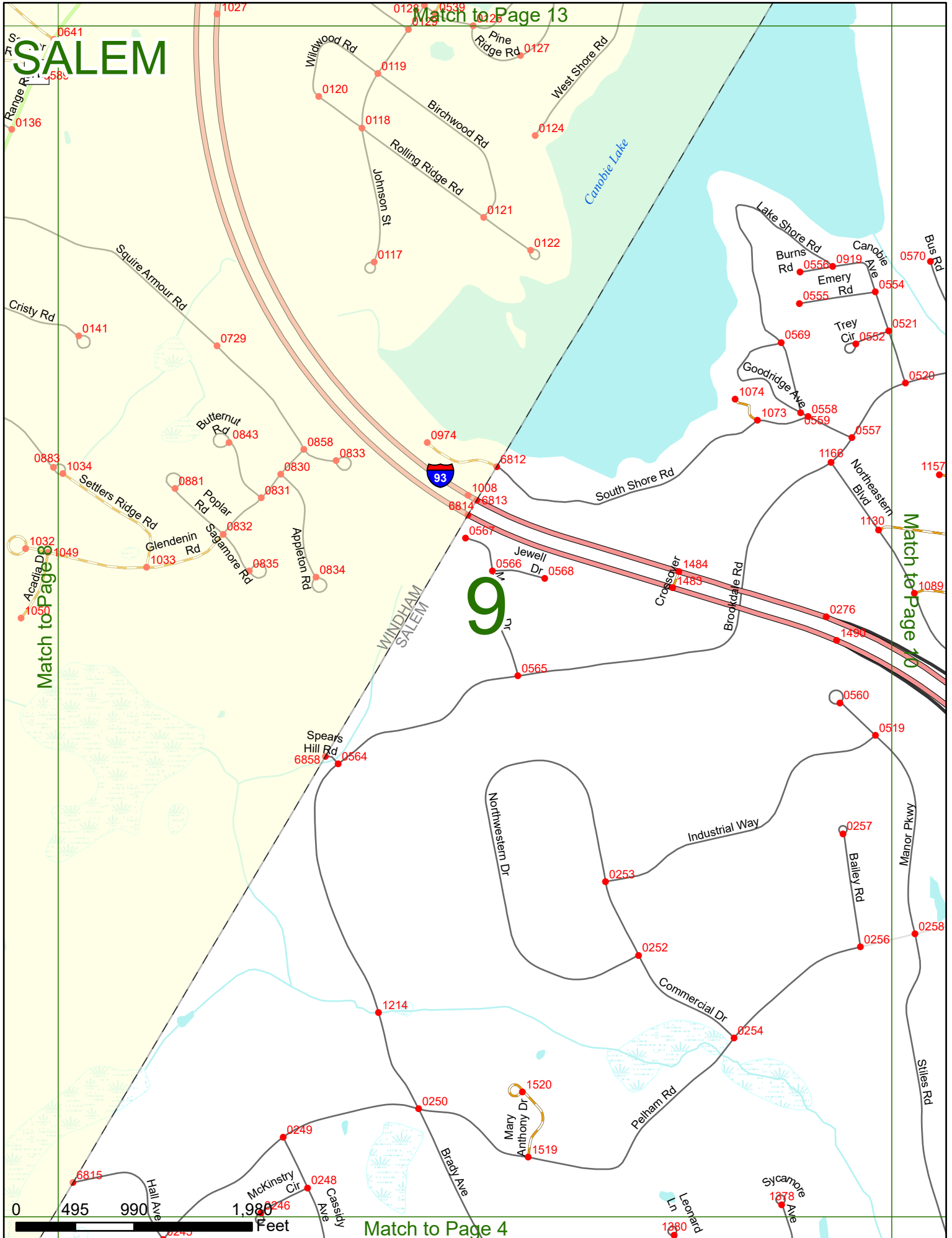
Match to Page 13

Match to Page 8

Match to Page 10

Match to Page 4

9



SALEM

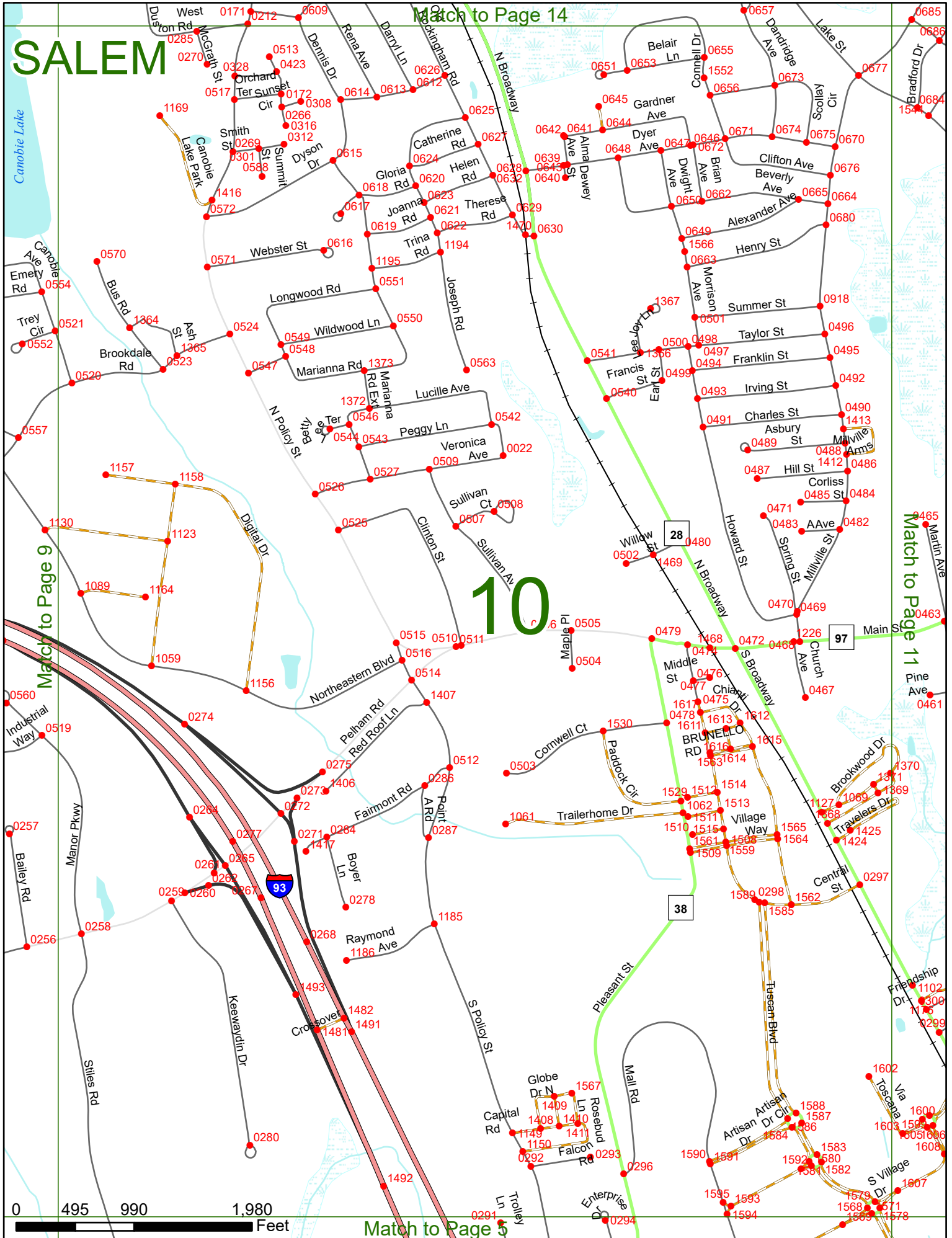
Match to Page 14

10

Match to Page 9

Match to Page 11

Match to Page 5



SALEM


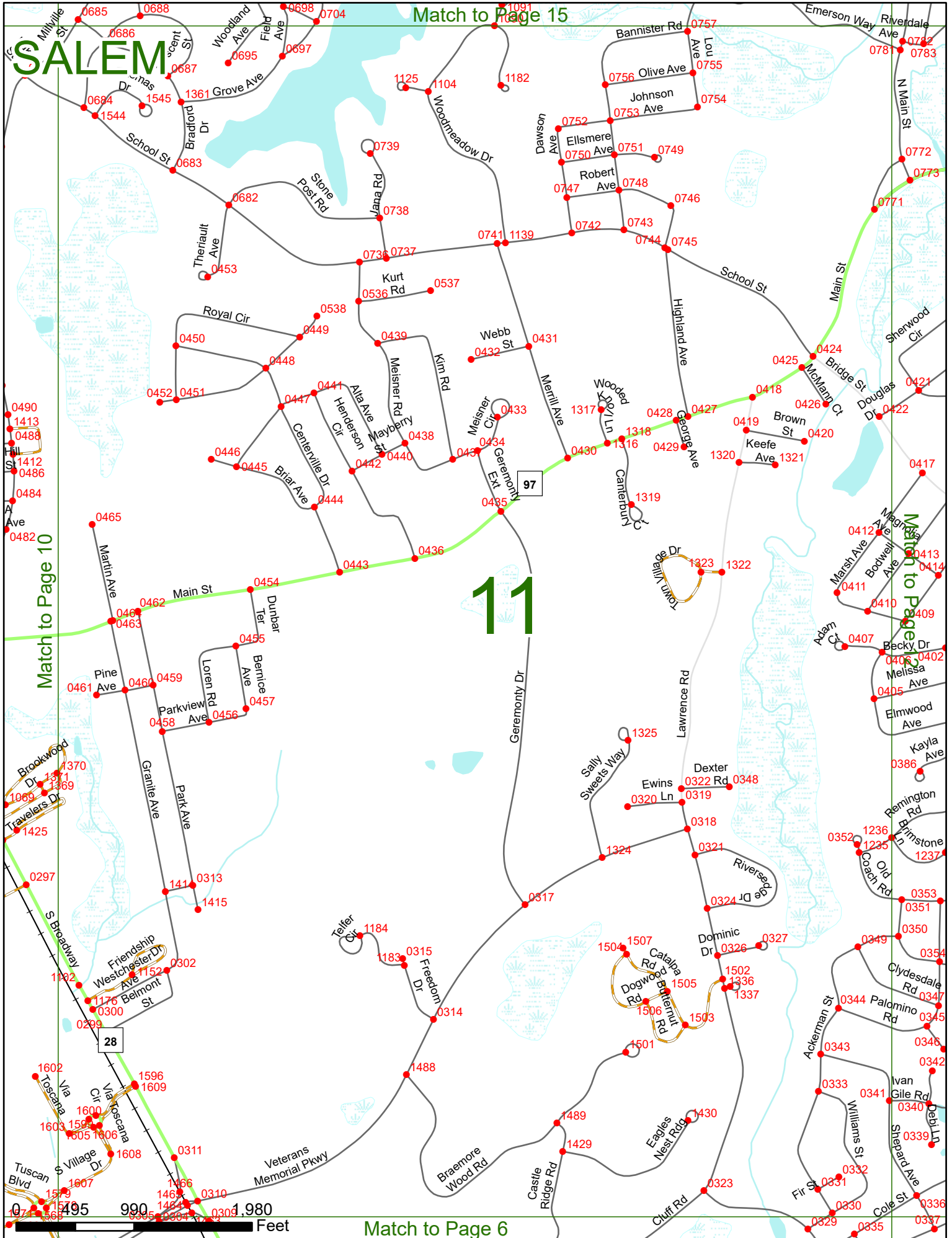
Match to Page 15

Match to Page 10

Match to Page 3

11

Match to Page 6



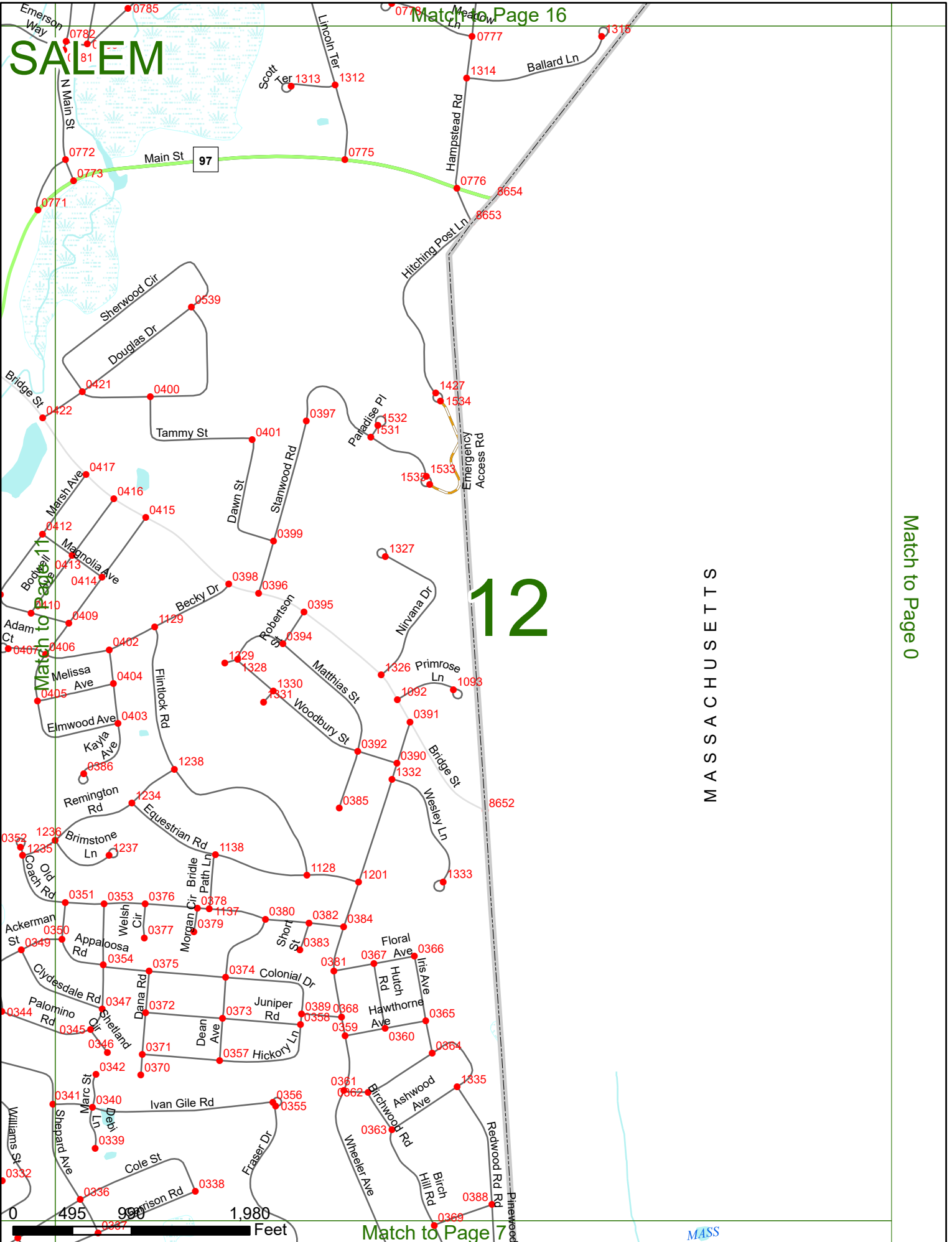
SALEM

Match to Page 16

12

MASSACHUSETTS

Match to Page 0



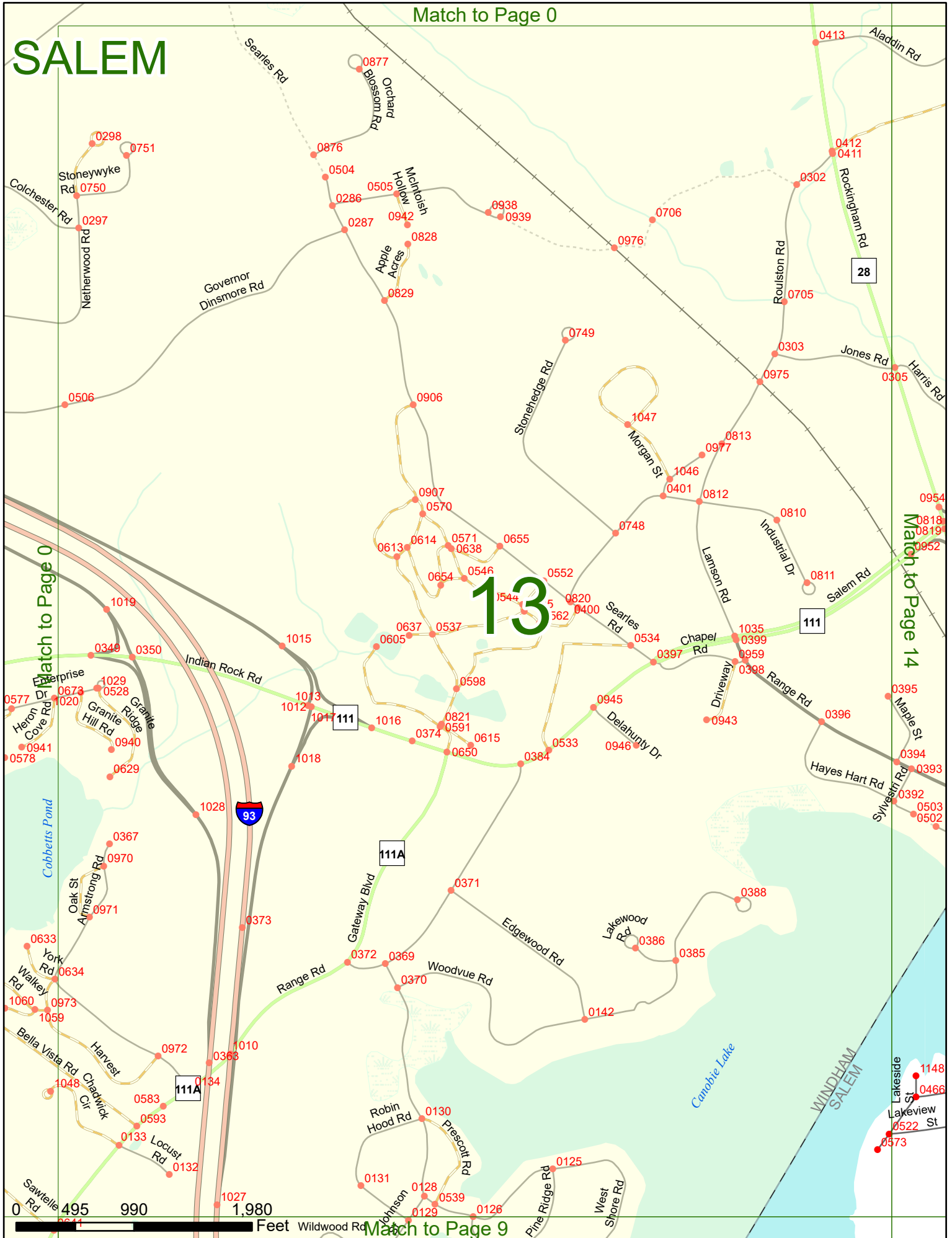
0 495 990 Feet

Match to Page 7

MASS

SALEM

Match to Page 0



13

0 495 990 1,980 Feet

Match to Page 9

Match to Page 14

SALEM

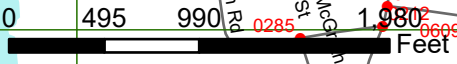
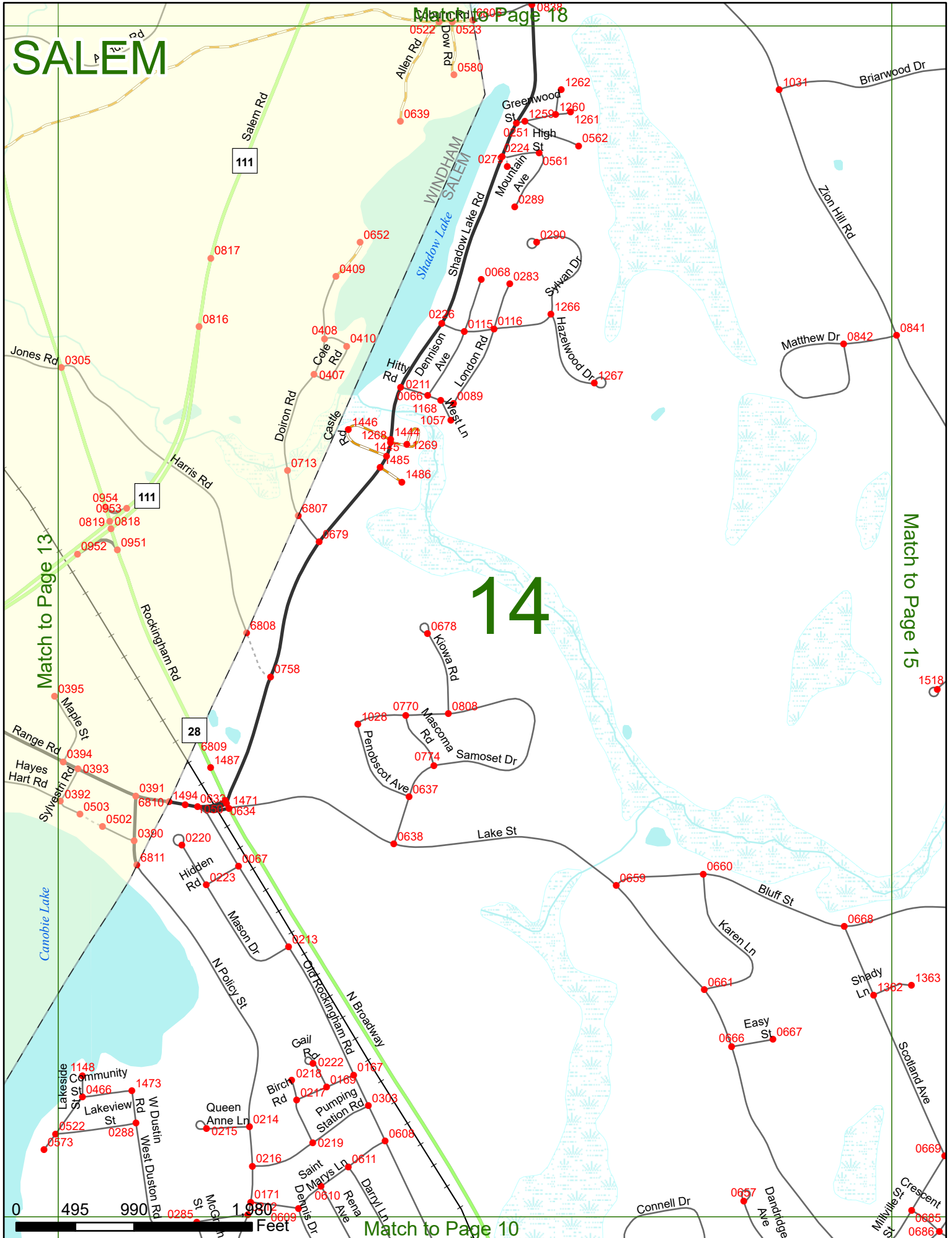
Match to Page 18

Match to Page 15

Match to Page 13

Match to Page 10

14



SALEM

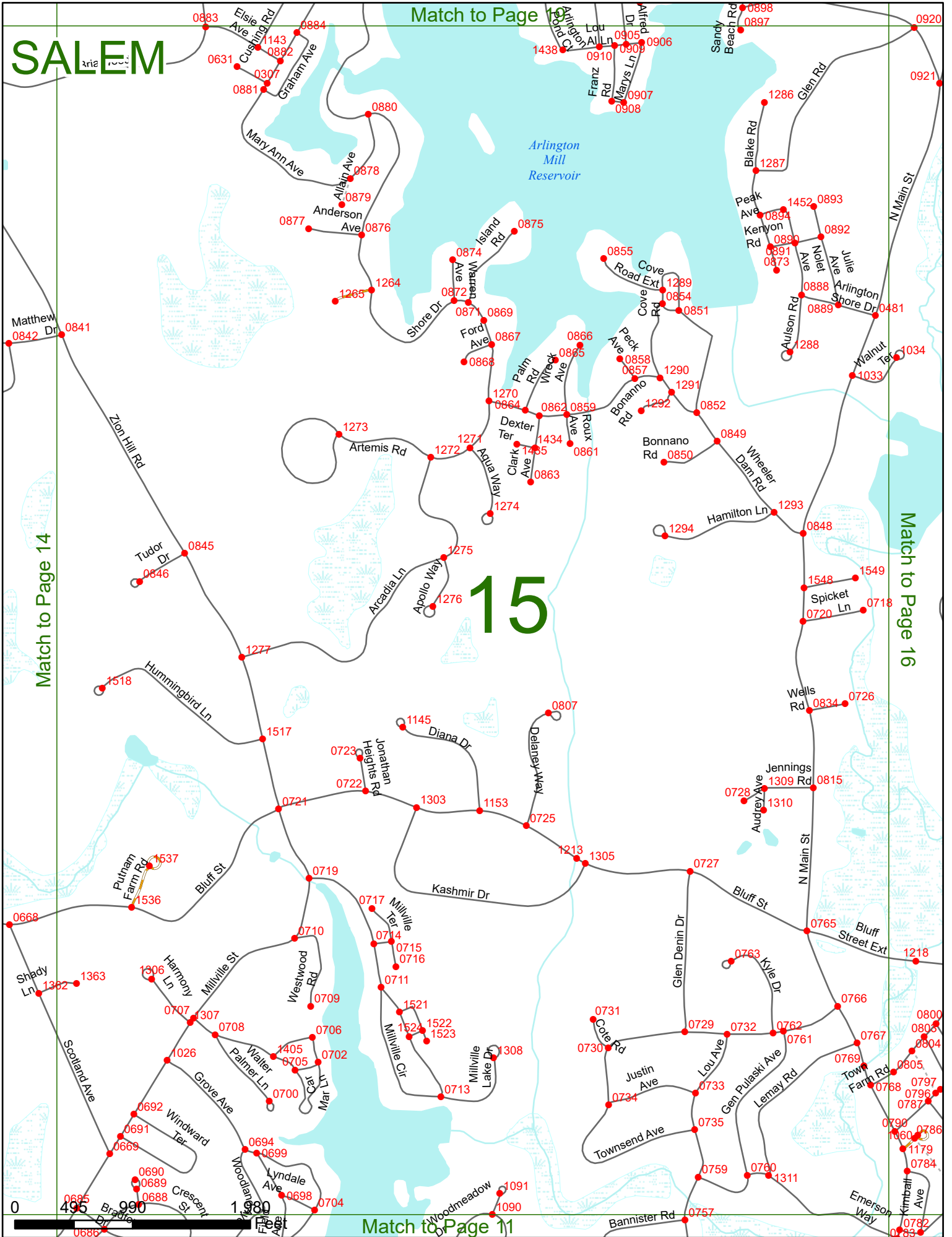
Match to Page 14

15

Match to Page 16

Match to Page 14

Match to Page 11



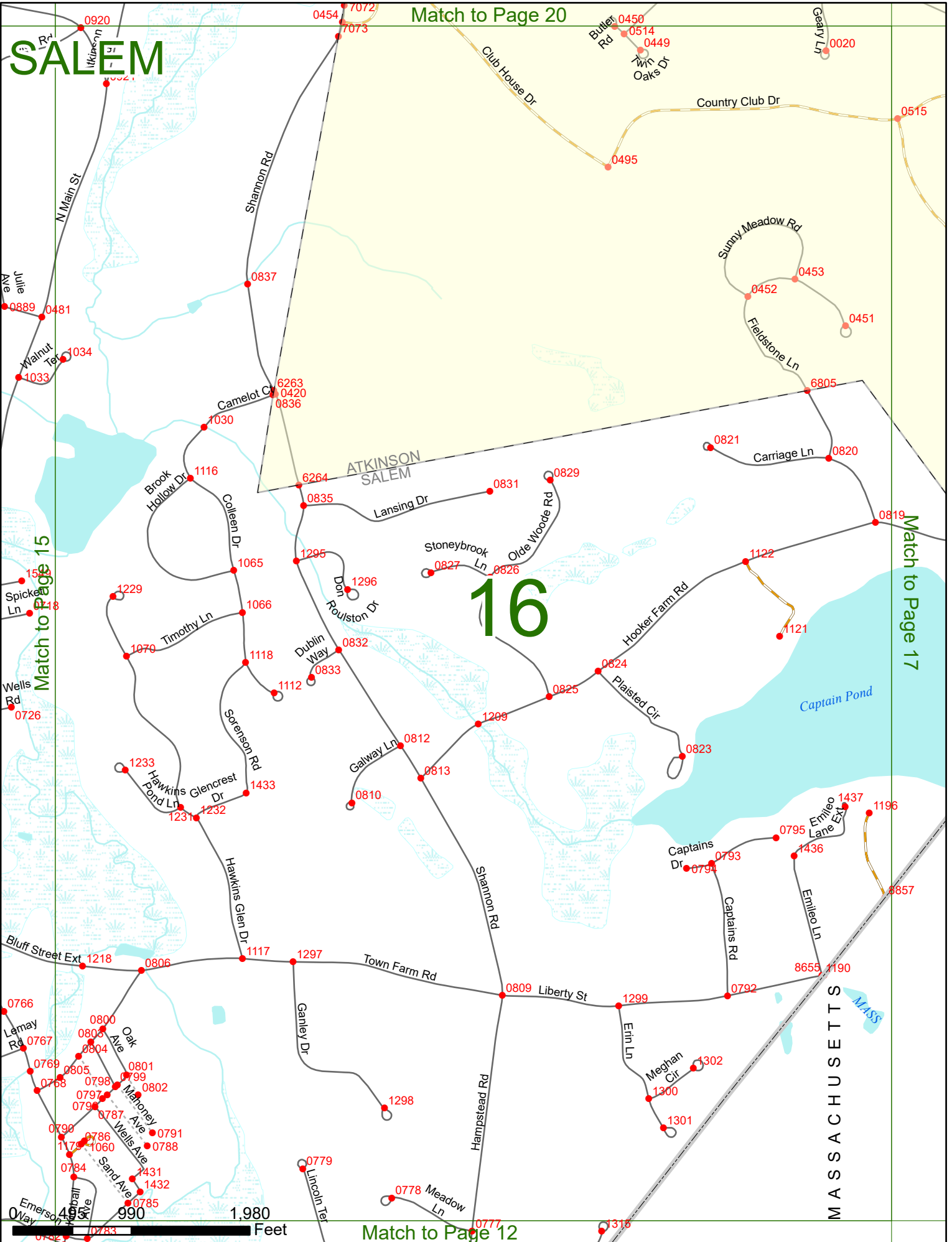
Match to Page 20

SALEM

16

Match to Page 17

Match to Page 15



Match to Page 12

1,980 Feet

MASSACHUSETTS

SALEM

Match to Page 0

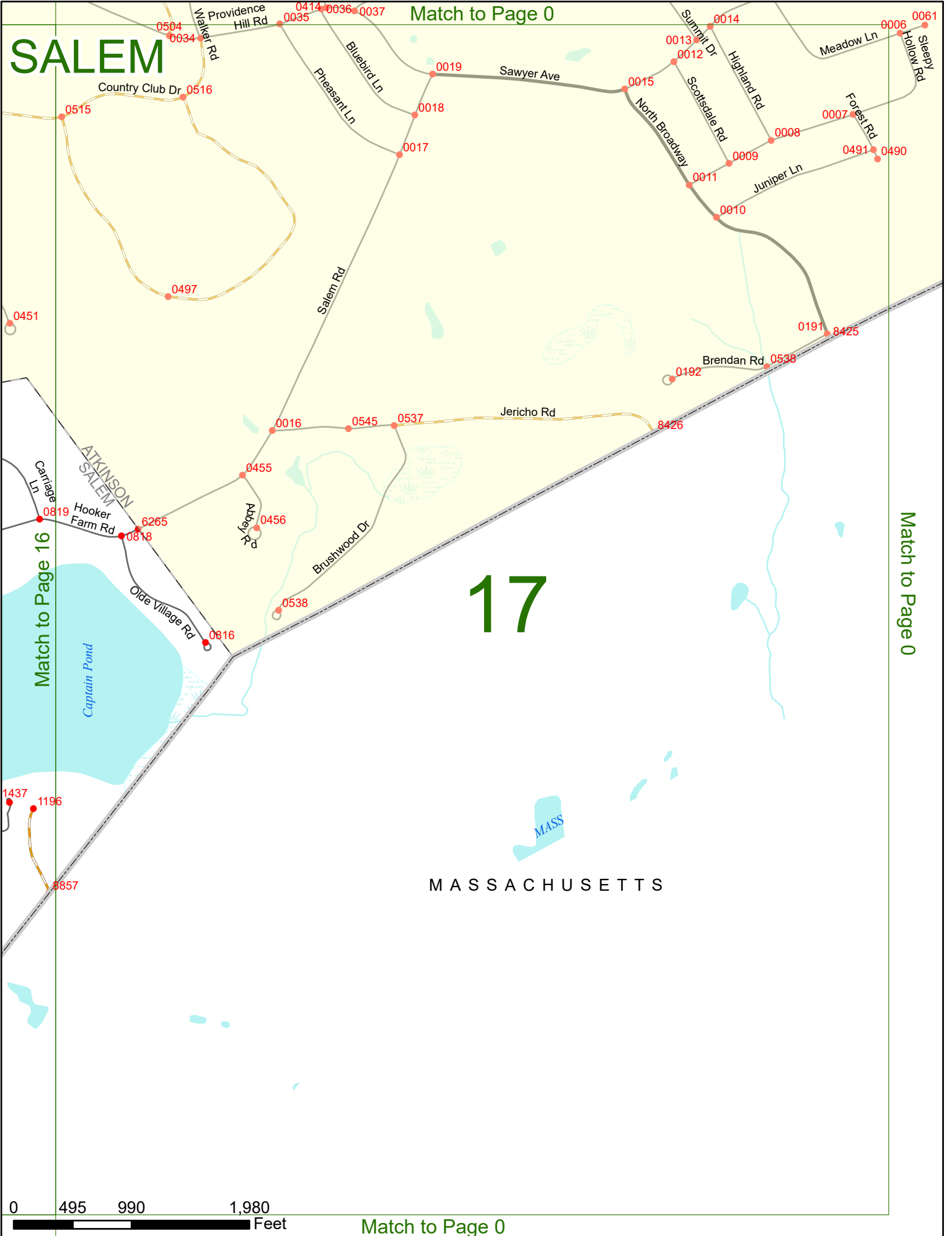
Match to Page 0

17

MASSACHUSETTS

0 495 990 1,980 Feet

Match to Page 0



Match to Page 0

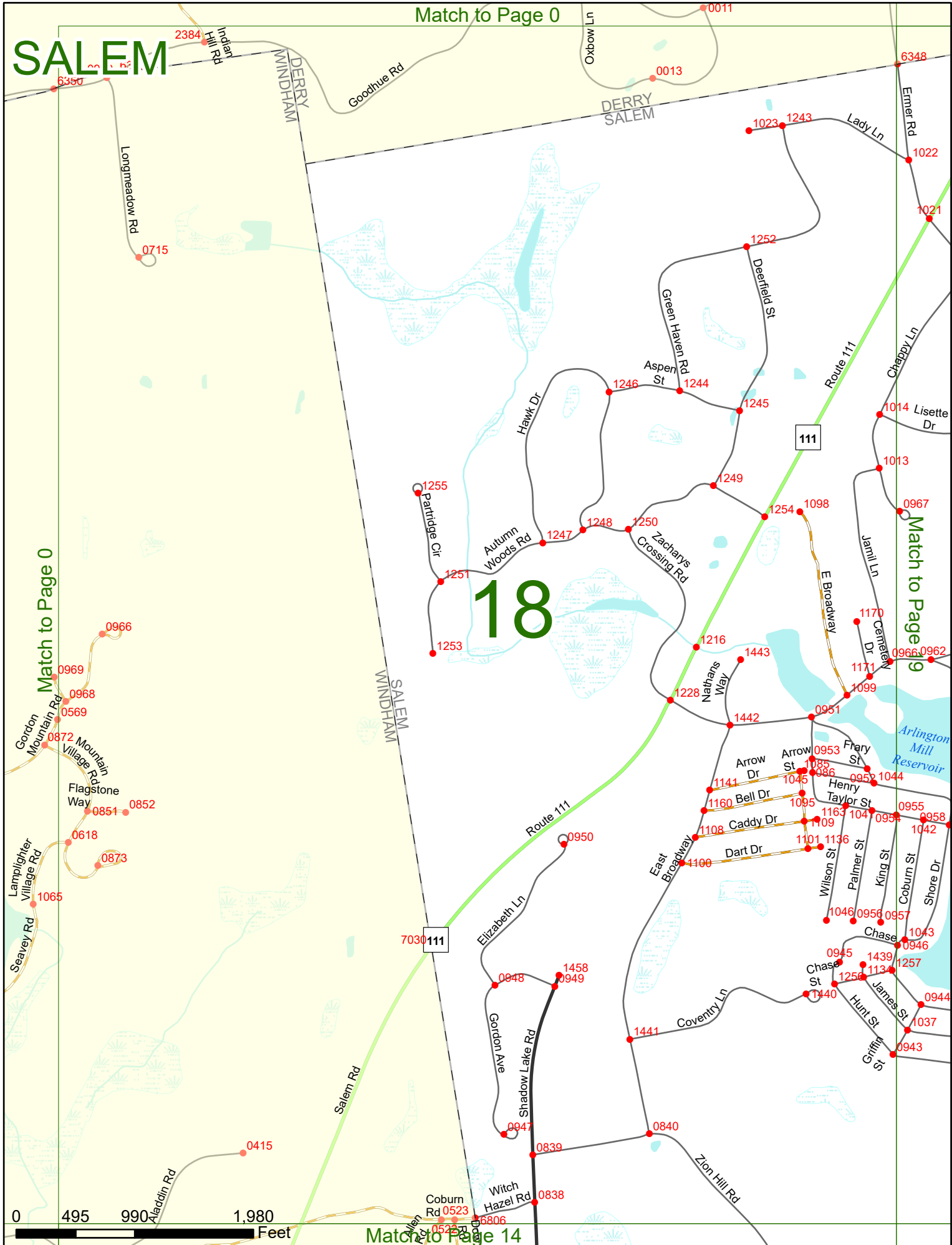
SALEM

18

Match to Page 9

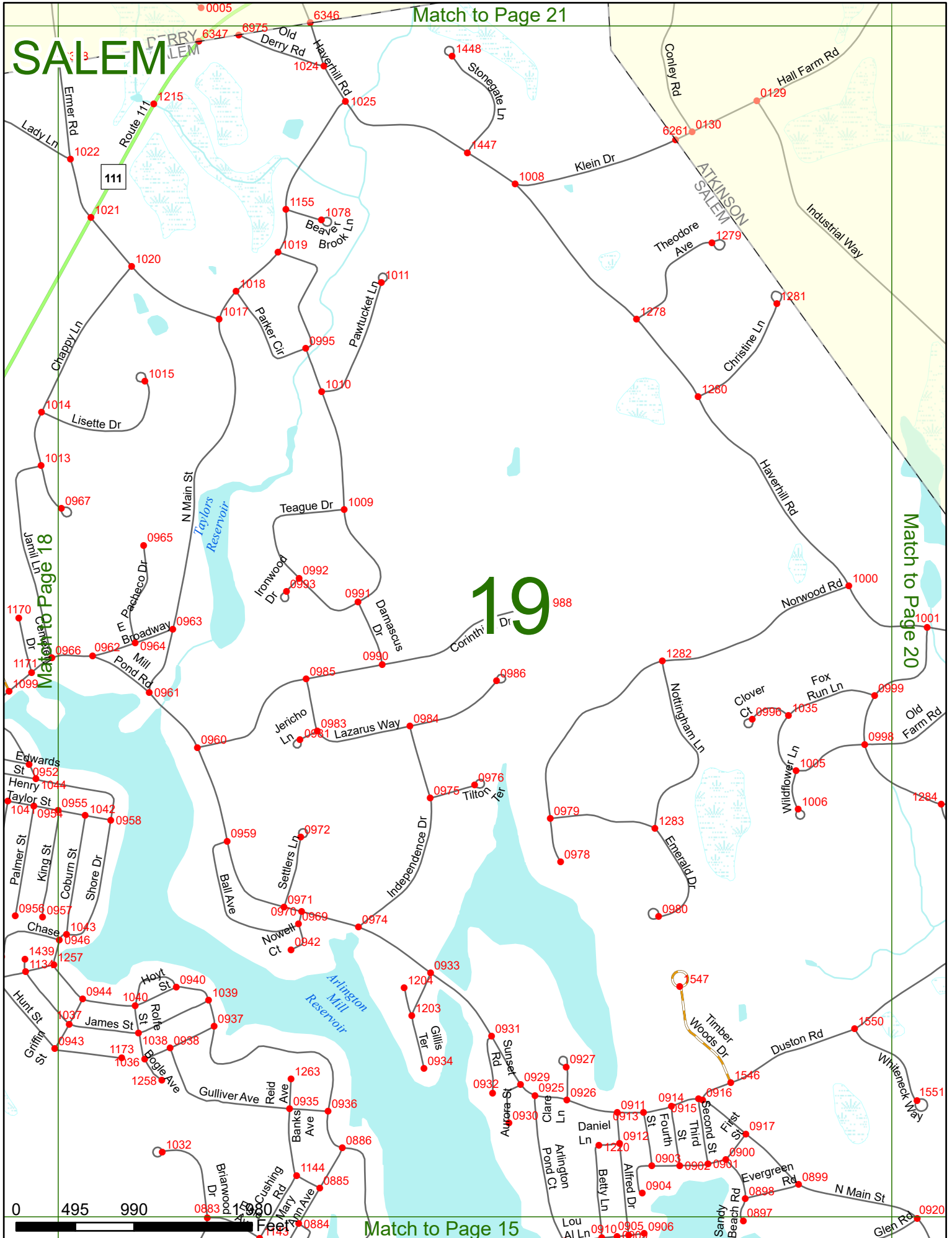
Match to Page 0

Match to Page 14



SALEM

19



0 495 990

Feet

SALEM

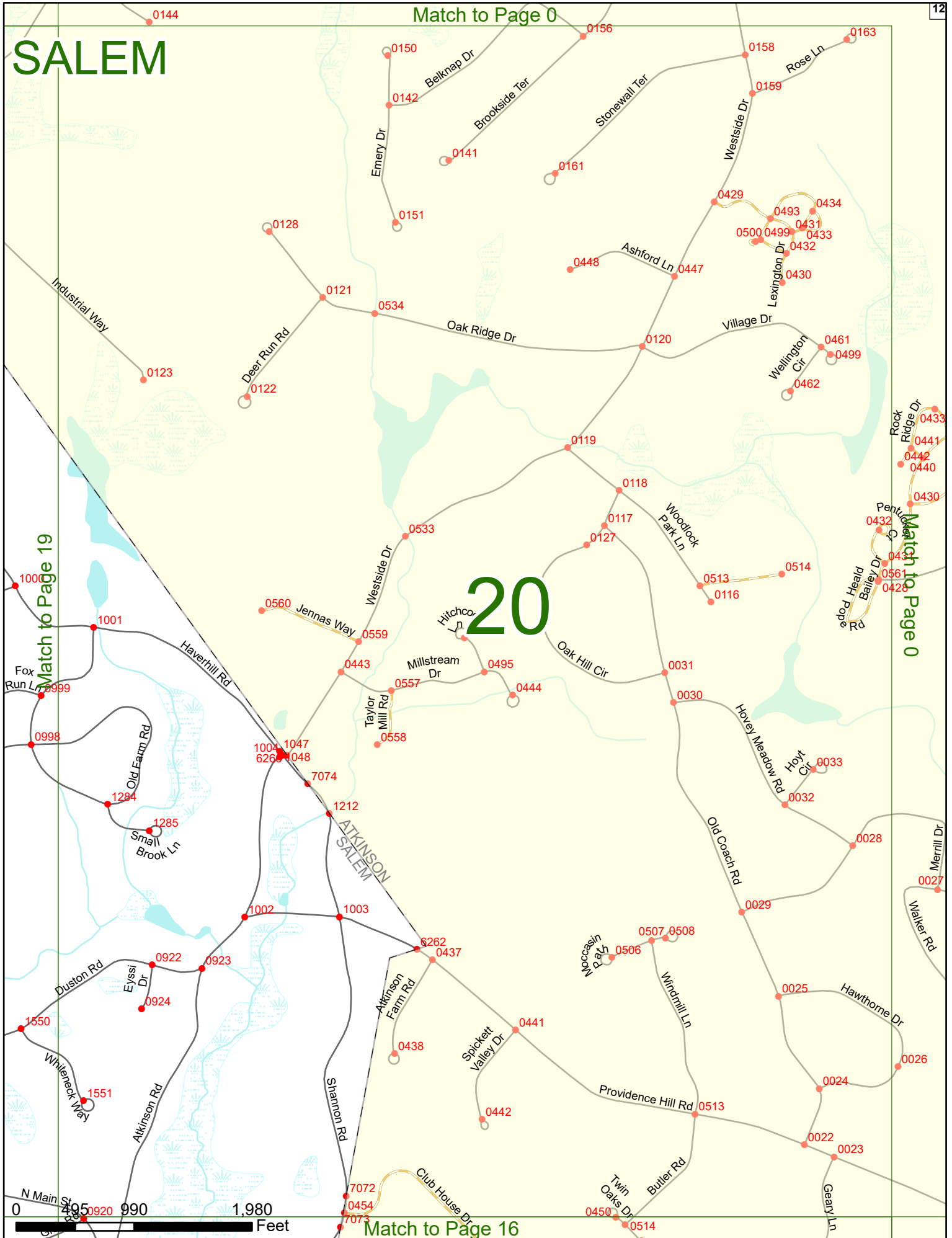
Match to Page 0

12

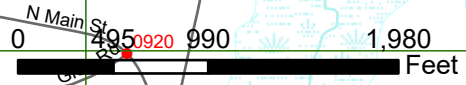
20

Match to Page 19

Match to Page 0



Match to Page 16



SALEM

Match to Page 0

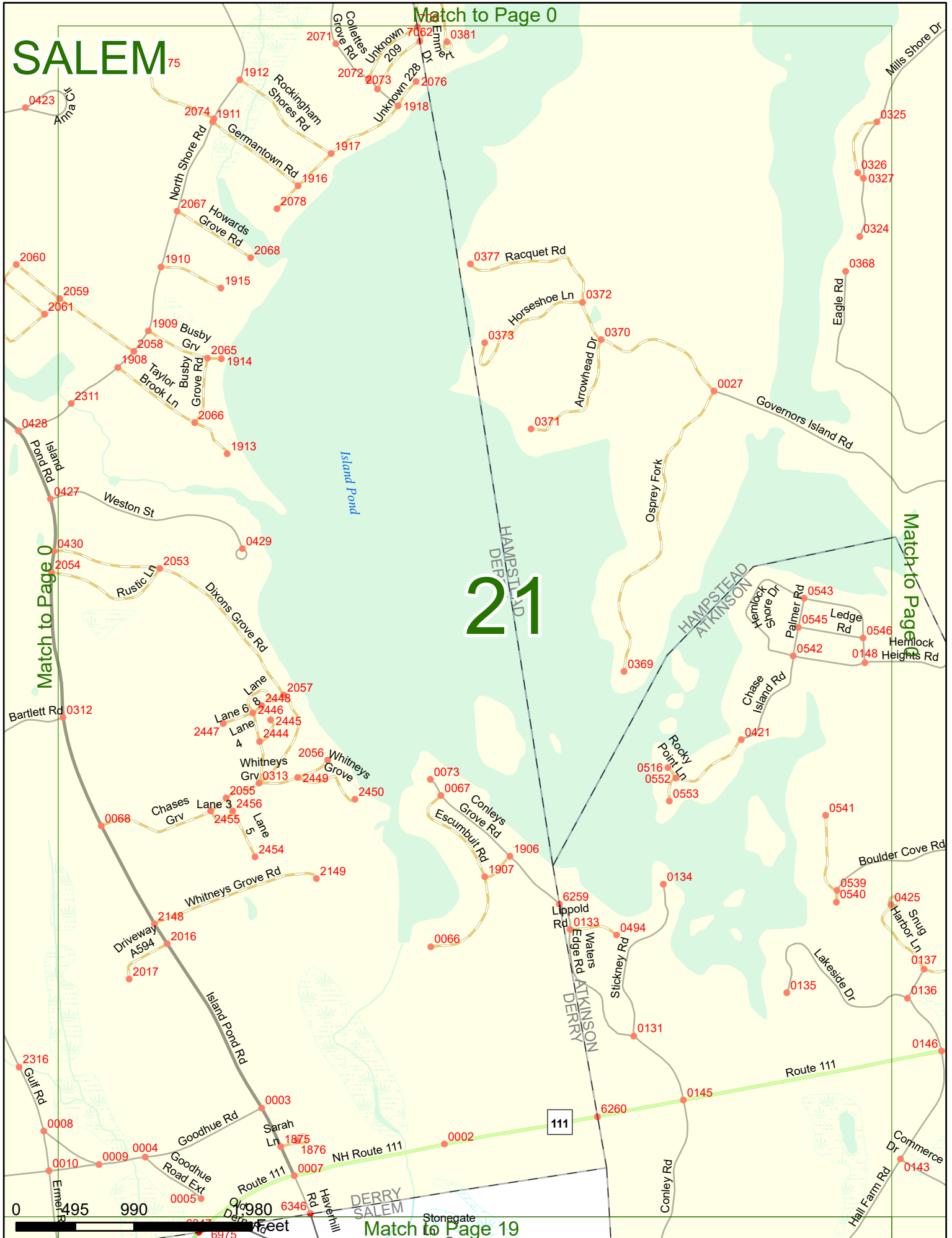
Match to Page 0

21

Match to Page 0

Match to Page 0

Match to Page 19



0 495 990 Feet

DERRY SALEM

111