



Maps and data sets are not guaranteed to be free from errors and omissions. Data is in a constant state of update and correction by various groups and agencies. Information displayed on this map is the best available at the time of publication.

# 2024 Nodal Reference Bookmap

## LEGEND

<b>Divided Highway Limited Access</b>	<b>Turnpike Toll Road</b>	<b>U.S. Route</b>	<b>N.H. Route</b>
			
<b>State Roads (Carries NO Route Number)</b>	<b>Local Roads</b>	<b>Class 6 Roads (Not Maintained)</b>	<b>Private Roads</b>
			
	<b>State Line</b>		<b>Lakes &amp; Ponds</b>
	<b>County Line</b>		<b>State Parks</b>
	<b>Town Line</b>		<b>National &amp; State Forests</b>
	<b>Rivers &amp; Streams</b>		<b>Reference Nodes</b>

NHDOT will accept crash locations based on the State of NH Uniform Police Traffic Accident Report.

Crash occurred on:

**Option 1**     Street Address  
                   123 Main Street

**Option 2**     Route No and/or     Distance from             NESW             Intesecting Road, Bridge,  
                   Street name             Intersecting Street                                     Town/County line  
                   Main Street                     500                     E                     Oak Street

**Option 3**     First Node                     Distance from First Node                     Second Node  
                   515                                     212                                     632

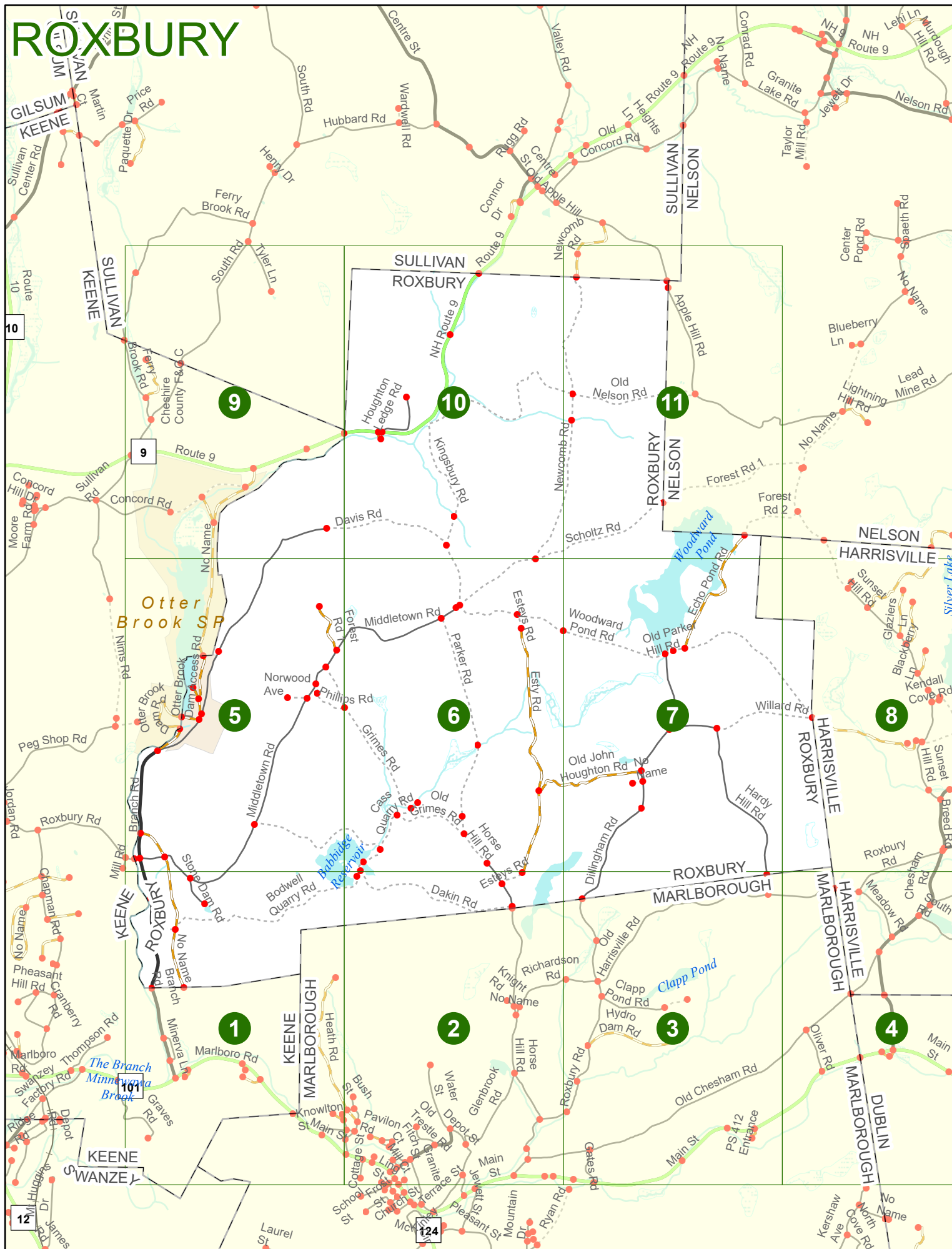
**Option 4**     Route No and/or             Mile Marker on Interstate Only     NESW             Mile (Marker)  
                   Street name  
                   189S                                     700 feet                     S                     36.8

**Option 3 – Example**

Street Name                     Loudon Road  
First Node                             803  
Distance from First Node             318 Ft  
Second Node                             813



# ROXBURY



# ROXBURY

Match to Page 5

Babbidge Reservoir

Middletown Rd

Stone Dam Rd

Bodwell Quarry Rd

ROXBURY MARLBOROUGH

6074 ROXBURY KEENE 6440

# 1

Match to Page 2

Match to Page 0

0006

Branch Rd

0005

0006

The Branch Minnewawa Brook

Marlboro Rd

0007

Graves Rd

0012

2012

2013

0003

1859

1860

2011

2010

101

KEENE MARLBOROUGH

Main St

6071

Knowlton St

0235

0253

Heritage Way

0252

0305

0236

0220

Canada St

0219

Paro Rd

0306

0241

0237


Whitcomb Rd

0239

Bus St

0238

KEENE SWANZEY



Match to Page 0

Match to Page 6

# ROXBURY

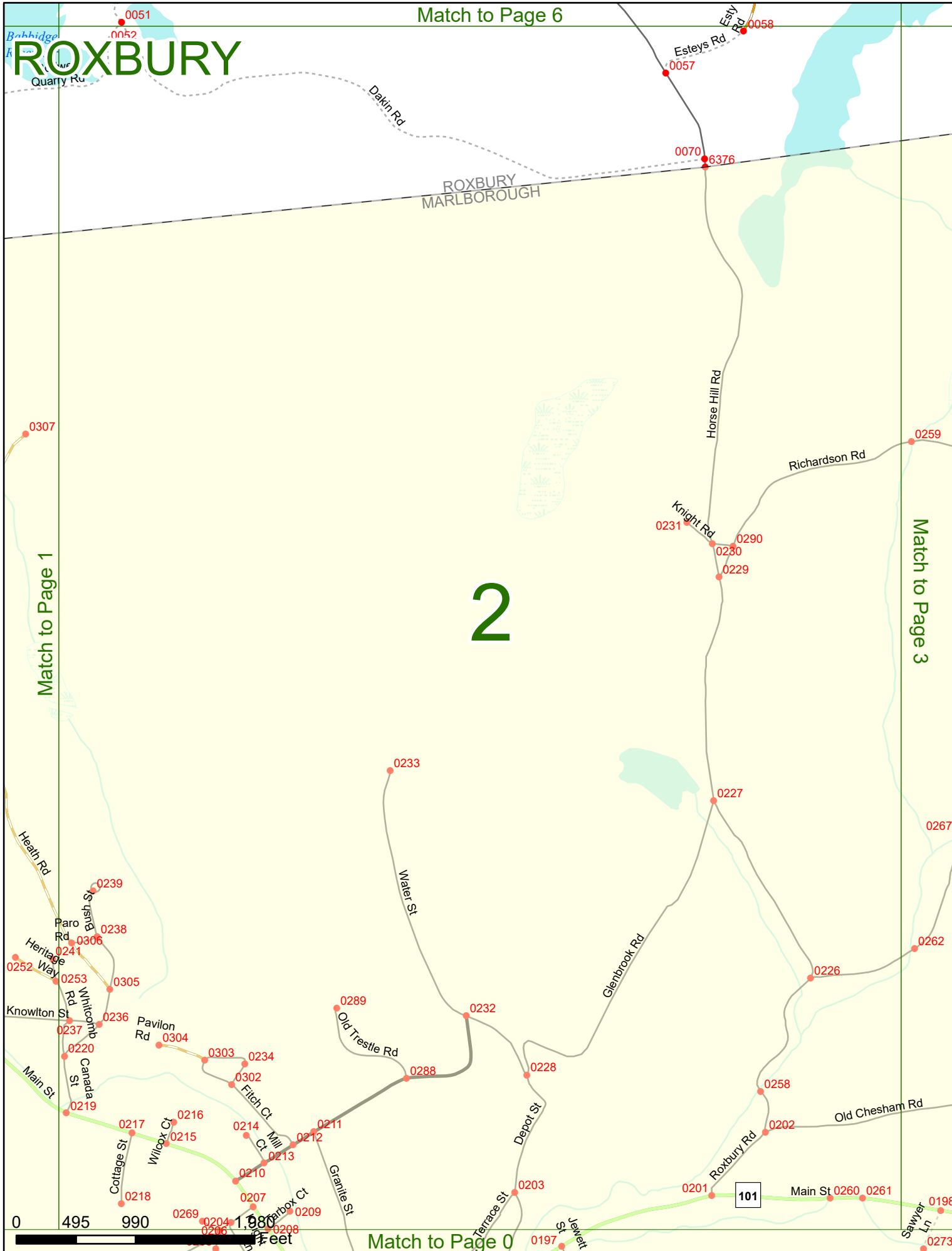
ROXBURY  
MARLBOROUGH

# 2

Match to Page 1

Match to Page 3

Match to Page 0



Babidge R  
Quarry Ru

0051  
0052

0057  
0058

0070  
6376

0307

0259

0231  
0290  
0230  
0229

0233

0267

0239

0232

0262

0238

0241

0253

0236

0220

0219

0217

0218

0215

0214

0210

0207

0206

0304

0303

0234

0216

0213

0212

0209

0208

0236

0232

0288

0211

0210

0209

0208

0207

0206

0304

0303

0234

0216

0213

0212

0209

0208

0207

0206

0304

0303

0234

0216

0213

0212

0209

0208

0207

0206

0304

0303

0234

0216

0213

0212

0209

0208

0207

0206

0304

0303

0234

0216

0213

0212

0209

0208

0207

0206

0304

0303

0234

0216

0213

0212

0209

0208

0207

0206

0304

0303

0234

0216

0213

0212

0209

0208

0207

0206

0304

0303

0234

0216

0213

0212

0209

0208

0207

0206

0304

0303

0234

0216

0213

0212

0209

0208

0207

0206

0304

0303

0234

0216

0213

0212

0209

0208

0207

0206

0304

0303

0234

0216

0213

0212

0209

0208

0207

0206

0304

0303

0234

0216

0213

0212

0209

0208

0207

0206

0304

0303

0234

0216

0213

0212

0209

0208

0207

0206

0304

0303

0234

0216

0213

0212

0209

0208

0207

0206

0304

0303

0234

0216

0213

0212

0209

0208

0207

0206

0304

0303

0234

0216

0213

0212

0209

0208

0207

0206

0304

0303

0234

0216

0213

0212

0209

0208

0207

0206

0304

0303

0234

0216

0213

0212

0209

0208

0207

0206

0304

0303

0234

0216

0213

0212

0209

0208

0207

0206

0304

0303

0234

0216

0213

0212

0209

0208

0207

0206

0

495

990

1,980

Feet

101

0198

0273

0273

Match to Page 7

# ROXBURY

ROXBURY  
MARLBOROUGH

6374

Hardy Hill Rd

0242

Old Harrisville Rd

6375

Old Harrisville Rd

0257

0259

Richardson Rd

0225

0223

Clapp Pond Rd

0251

0224

# 3

Hydro Dam Rd

0299

0298

0267

0262

Old Chesham Rd

0264

0294

0295

0200

Gates Rd

0263

101

Main St

0261

0198

0199

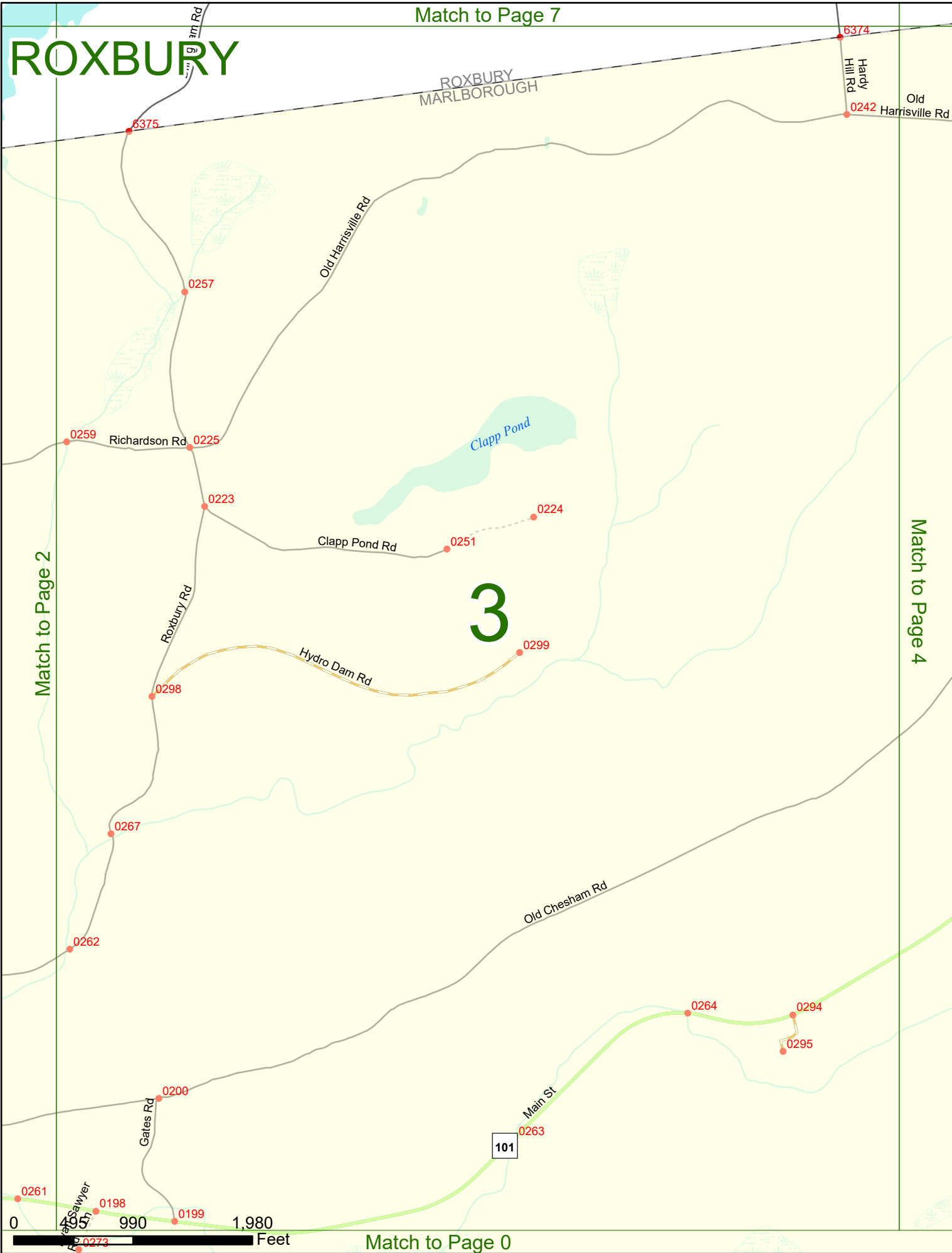
0273

0 990 1,980 Feet

Match to Page 0

Match to Page 2

Match to Page 4



# ROXBURY

Match to Page 8

Match to Page 3

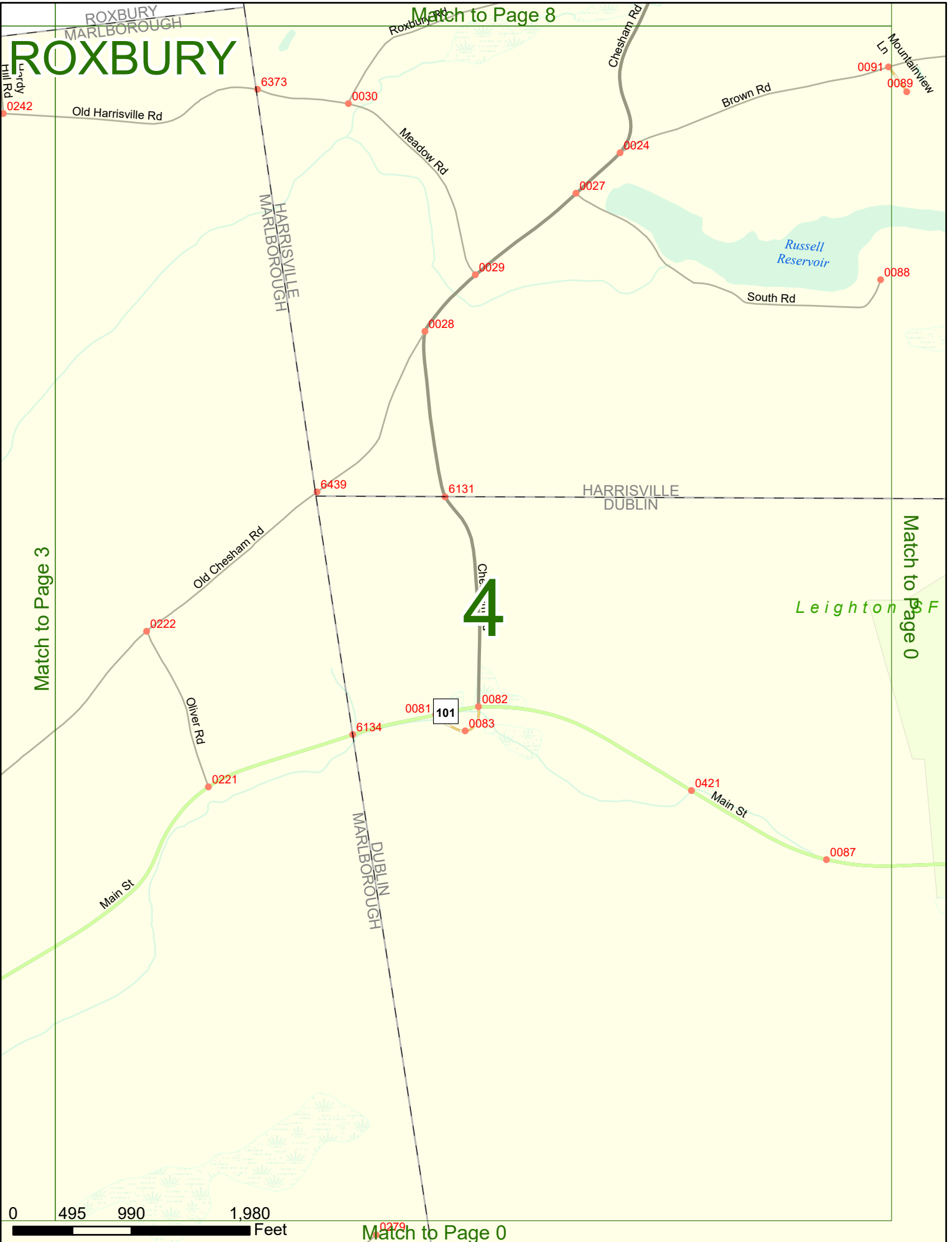
Match to Page 0

## 4

Leighton F

0 495 990 1,980 Feet

Match to Page 0



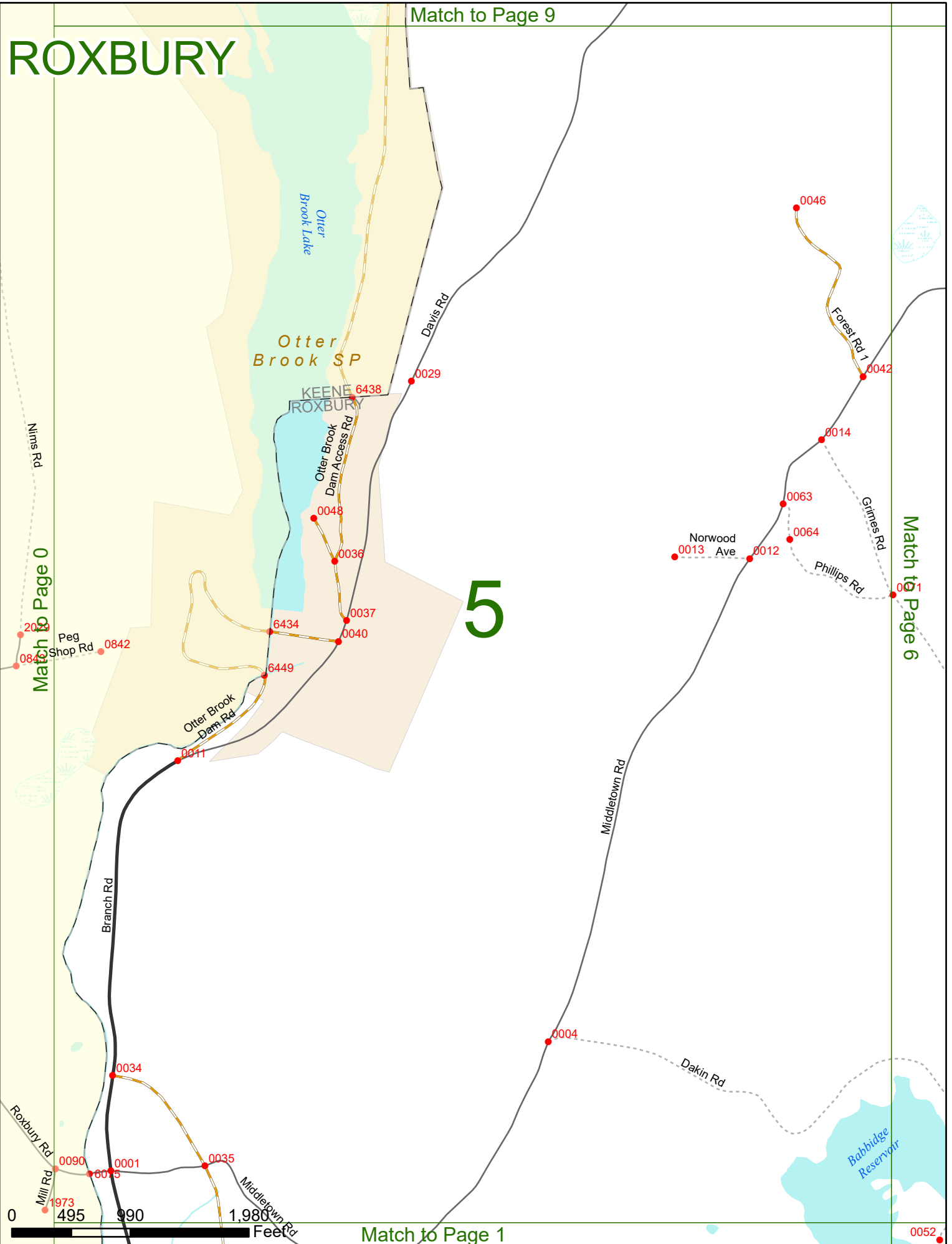
# ROXBURY

Match to Page 9

# 5

Match to Page 0

Match to Page 6



Match to Page 1

0 495 990 1,980 Feet



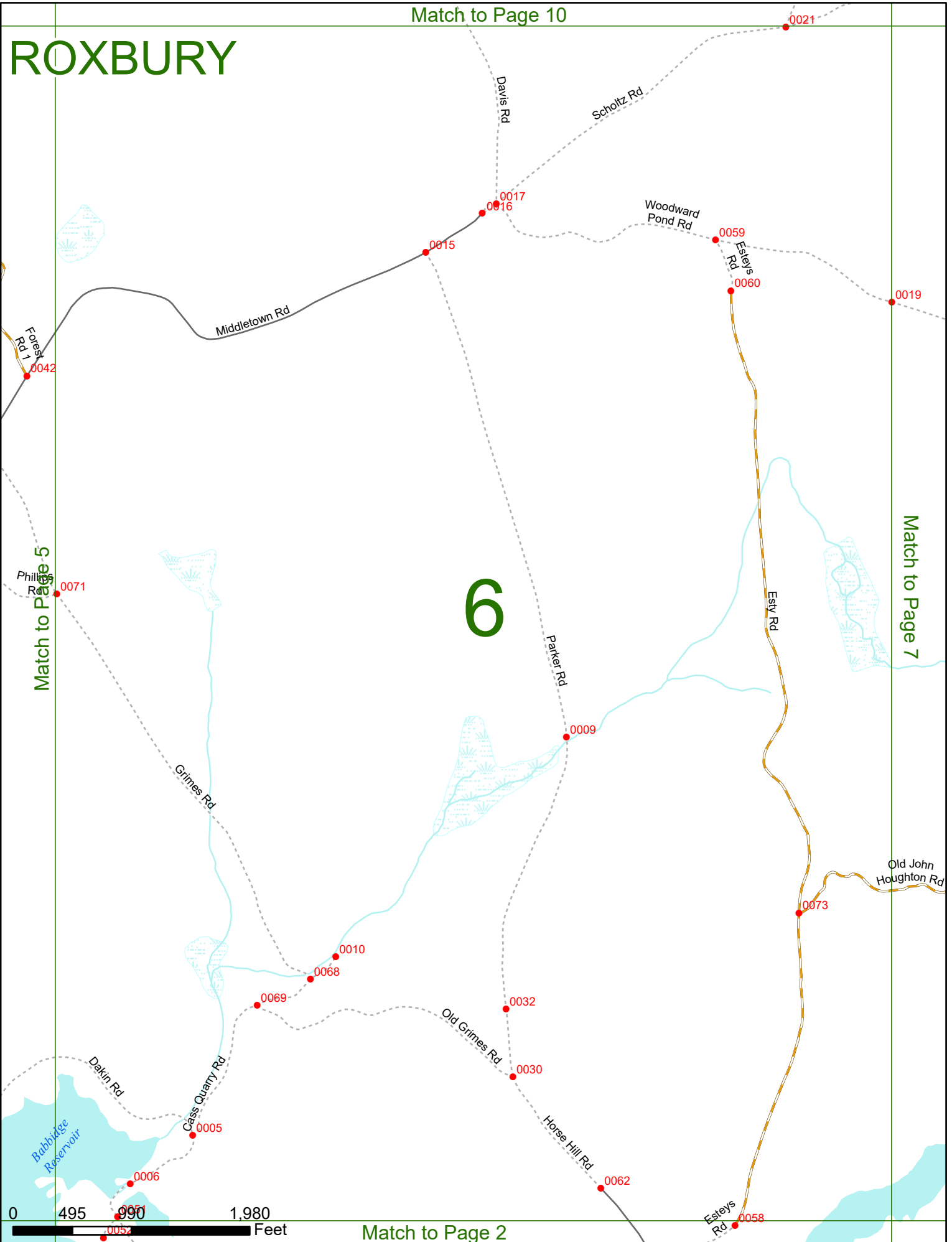
Match to Page 10

# ROXBURY

# 6

Match to Page 7

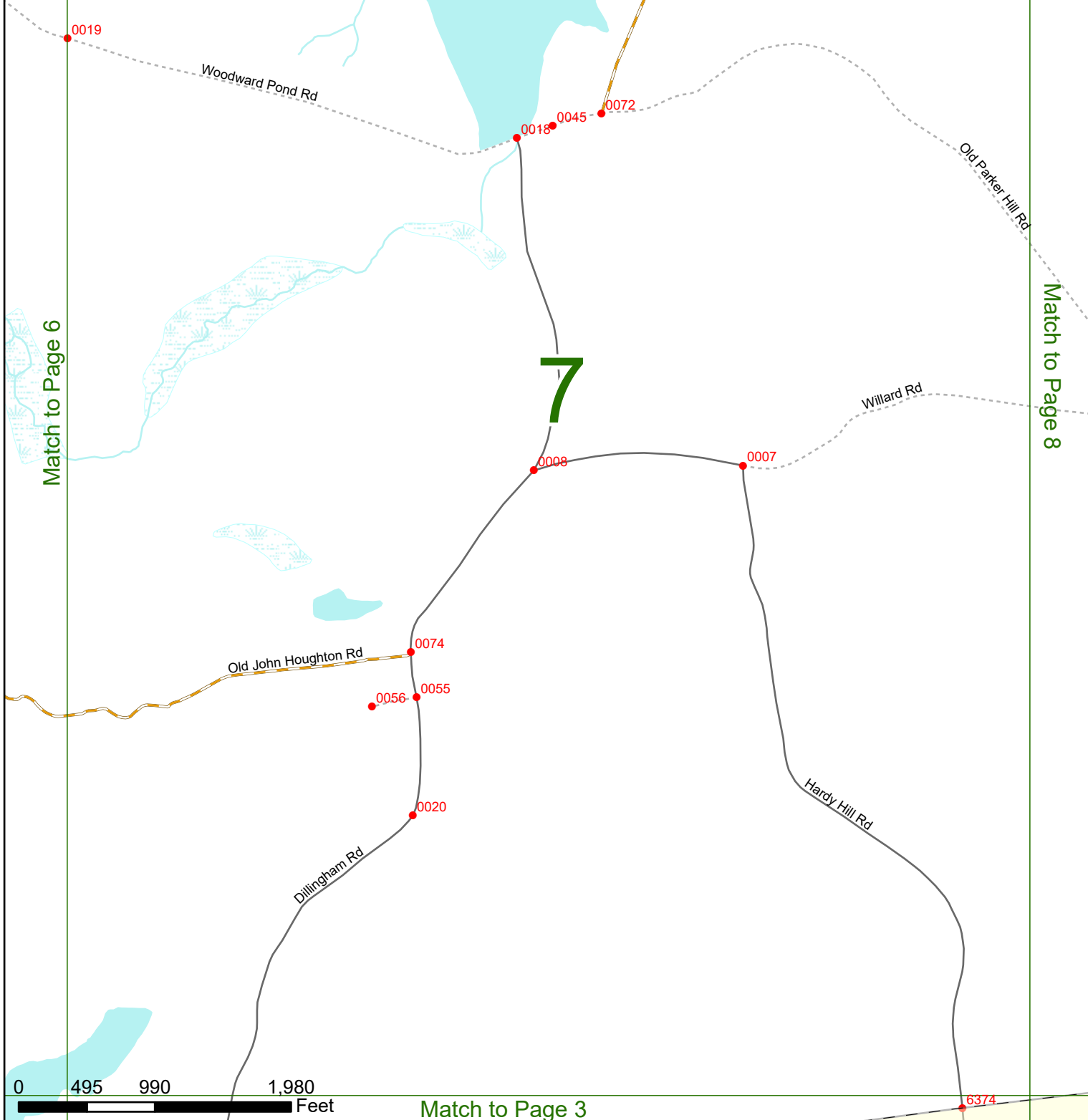
Match to Page 5



Match to Page 2

# ROXBURY

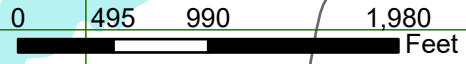
ROXBURY  
HARRISVILLE



Match to Page 6

Match to Page 8

# 7



6374

Match to Page 0

# ROXBURY

Mahtenfield Ln  
0146  
0145

Derby Hill Rd  
0128

0127

0130

Sunset Hill Rd

Harken Hanson Ln  
0129

0126

0125

Blackberry Ln  
0124

Silver Lake

0040 Westside Rd

Match to Page 7

Old Parker Hill Rd

Willard Rd

HARRISVILLE  
ROXBURY

6372

Monadnock Rd

# 8

0037

Kendall Cove Rd  
0123  
0122  
0221  
0220

Wells Lake Rd

0036

Match to Page 0

0213

0035

Yellow Wings Rd

Sunset Hill Rd

Breed Rd

0097 Cottage Ln  
0098

0193

0197

0031

Chesham Pond

Chesham Rd

0025  
0224

Roxbury Rd

0 495 990 1,980 Feet

Match to Page 4

# ROXBURY

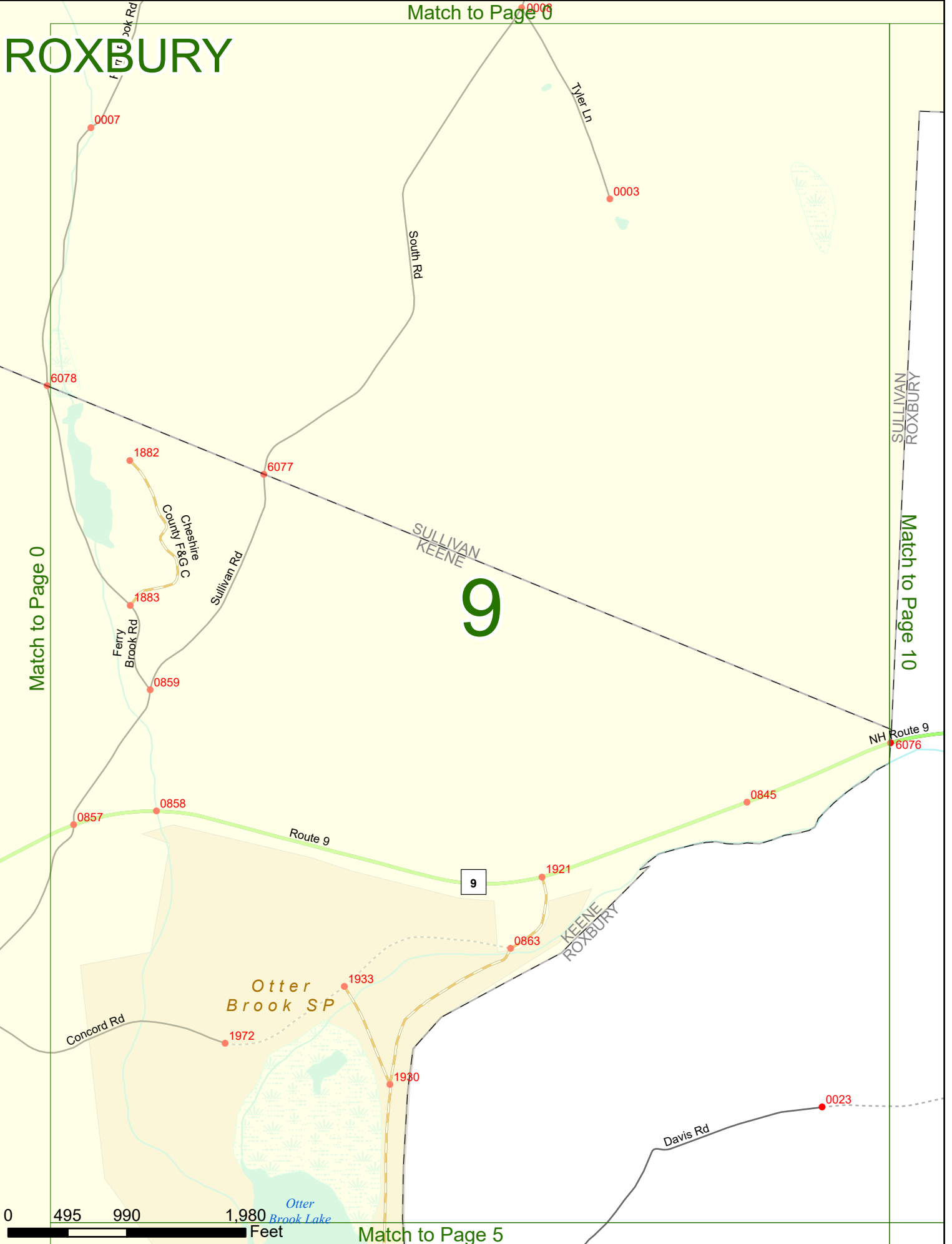
Match to Page 0

Match to Page 0

SULLIVAN  
ROXBURY

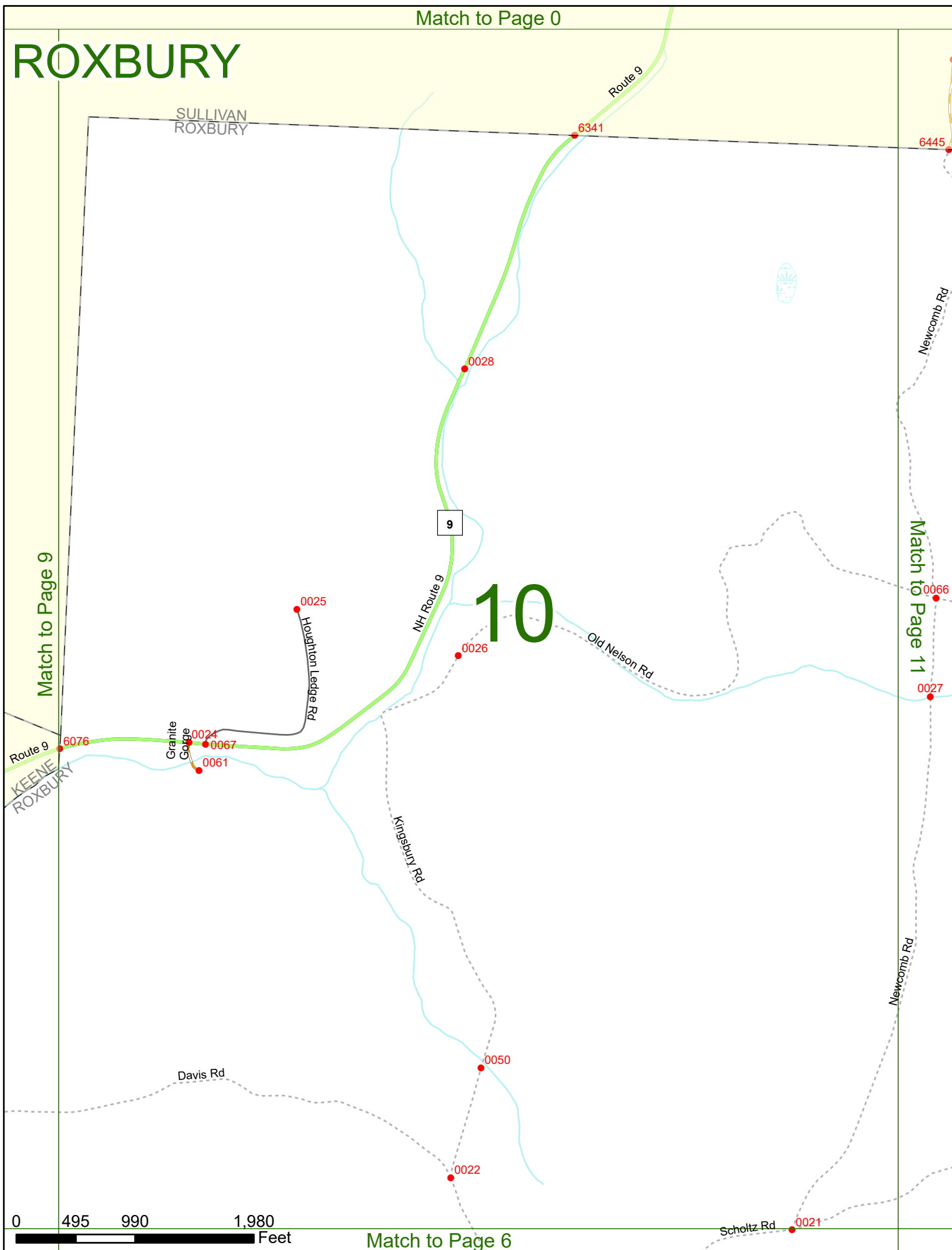
Match to Page 10

# 9



Match to Page 5

# ROXBURY



0 495 990 1,980 Feet

# ROXBURY

Match to Page 0

Newcomb Rd

6445

SULLIVAN  
ROXBURY

Apple Hill Rd

6421

6089

SULLIVAN  
NELSON

Match to Page 10

0066

Old Nelson Rd

6090

# 11

0017

Match to Page 0

Apple Hill Rd

Newcomb Rd

0027

ROXBURY  
NELSON

Forest Rd 1

6386

Scholtz Rd

Forest Rd 2

6091

Woodward Pond

Echo Pond Rd

ROXBURY  
HARRISVILLE

NELSON  
HARRISVILLE



Match to Page 7