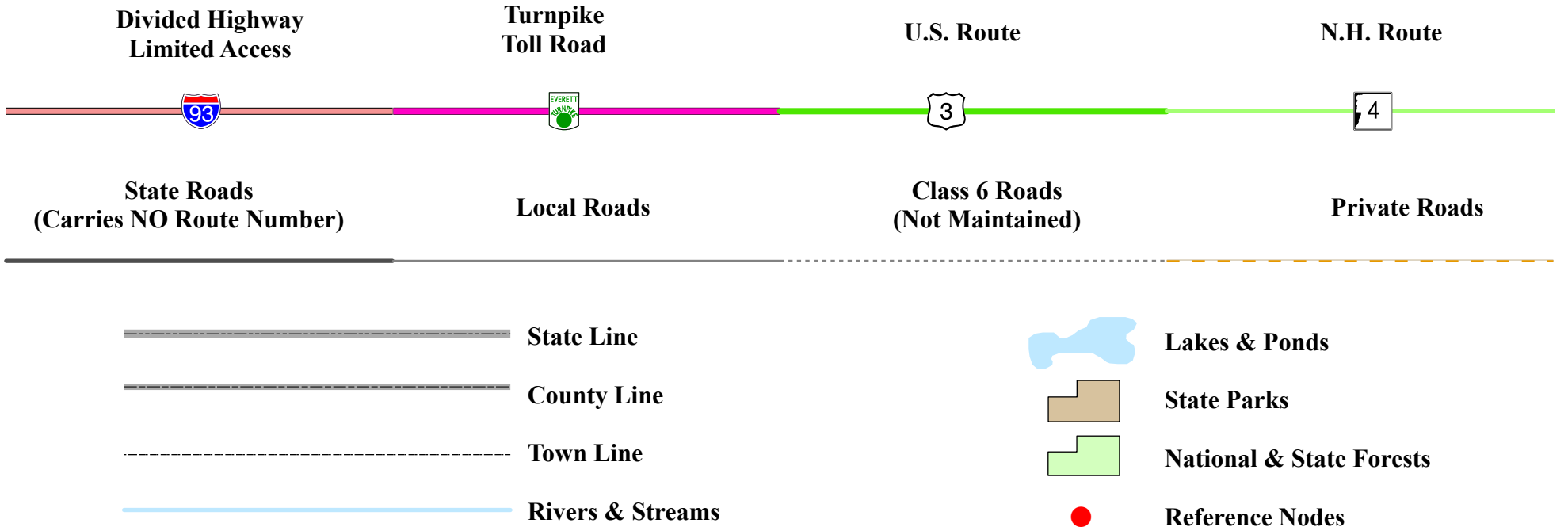


New Hampshire
DOT
 Department of Transportation

Maps and data sets are not guaranteed to be free from errors and omissions. Data is in a constant state of update and correction by various groups and agencies. Information displayed on this map is the best available at the time of publication.

2024 Nodal Reference Bookmap

LEGEND



NHDOT will accept crash locations based on the State of NH Uniform Police Traffic Accident Report.

Crash occurred on:

Option 1 Street Address
 123 Main Street

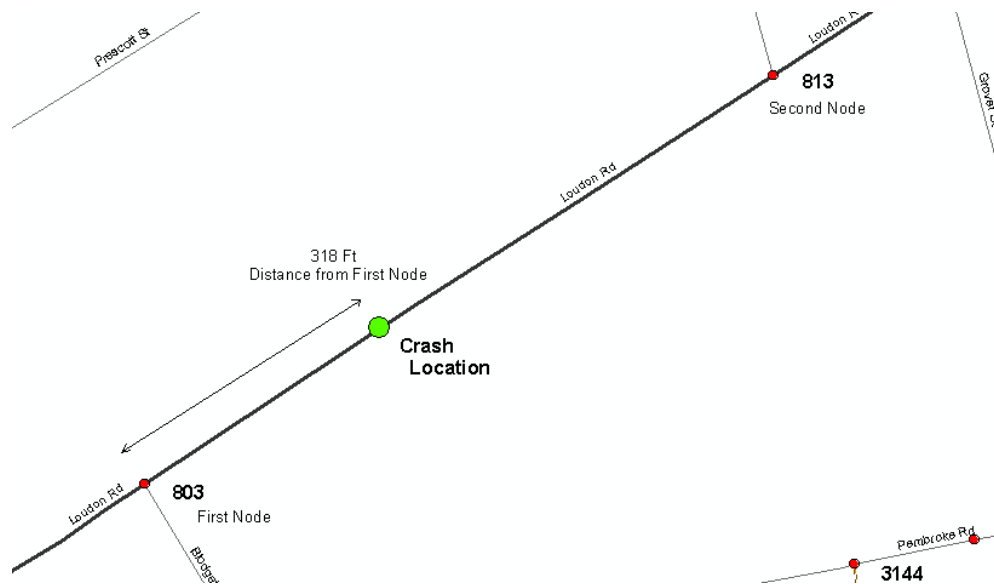
Option 2 Route No and/or Distance from NESW Intesecting Road, Bridge,
 Street name Intersecting Street Town/County line
 Main Street 500 E Oak Street

Option 3 First Node Distance from First Node Second Node
 515 212 632

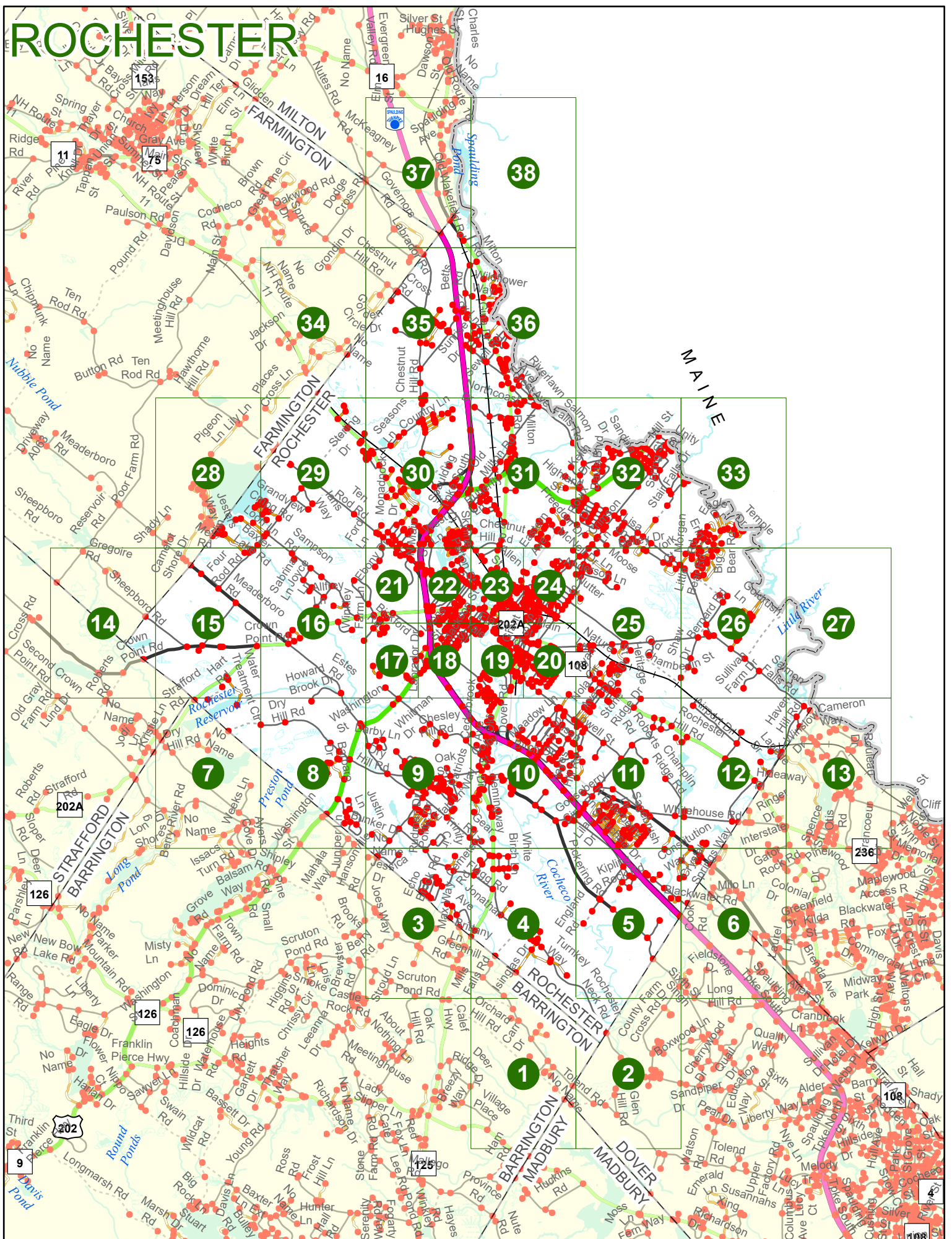
Option 4 Route No and/or Mile Marker on Interstate Only NESW Mile (Marker)
 Street name
 189S 700 feet S 36.8

Option 3 – Example

Street Name Loudon Road
First Node 803
Distance from First Node 318 Ft
Second Node 813



ROCHESTER



ROCHESTER


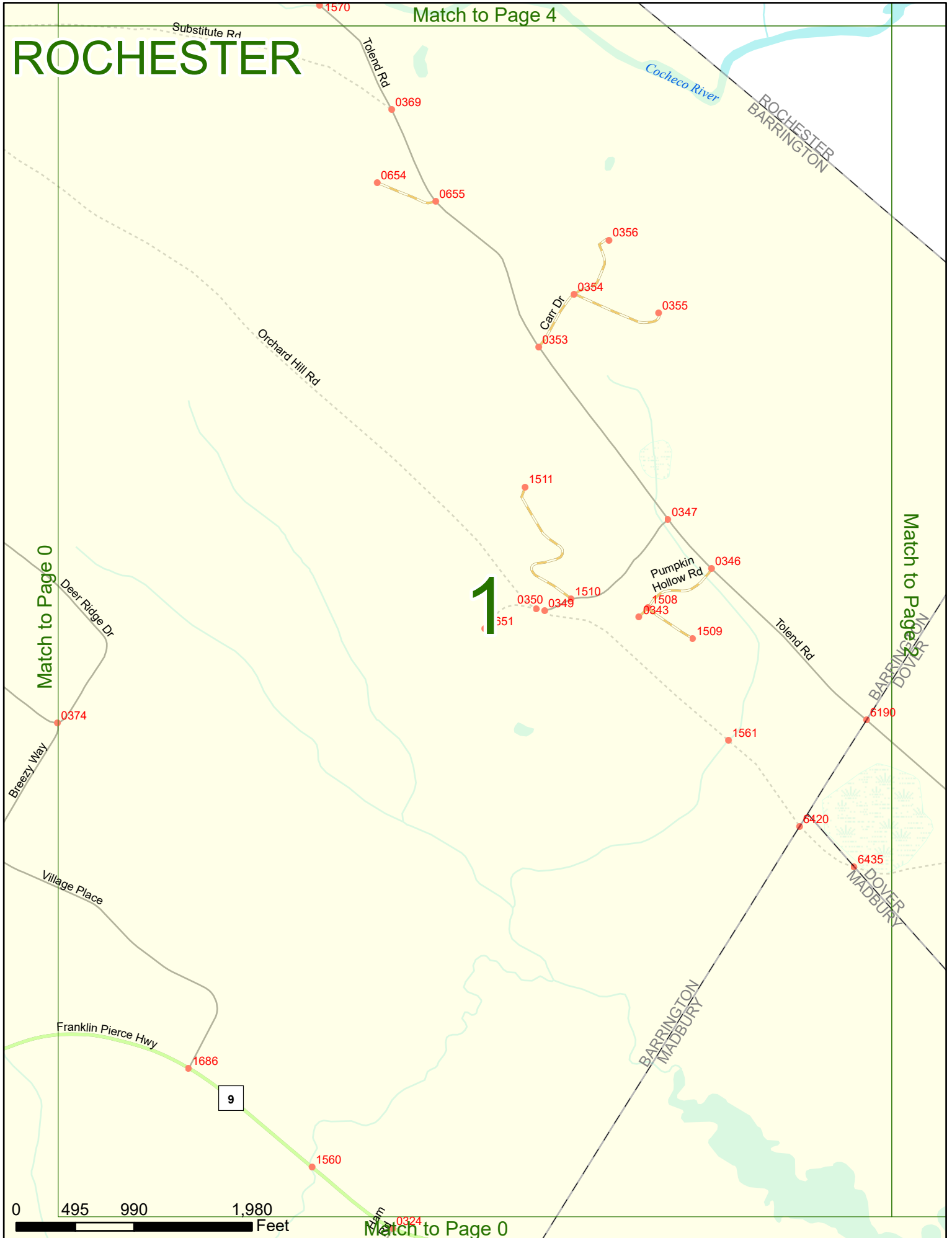
Match to Page 4

Match to Page 0

Match to Page 2

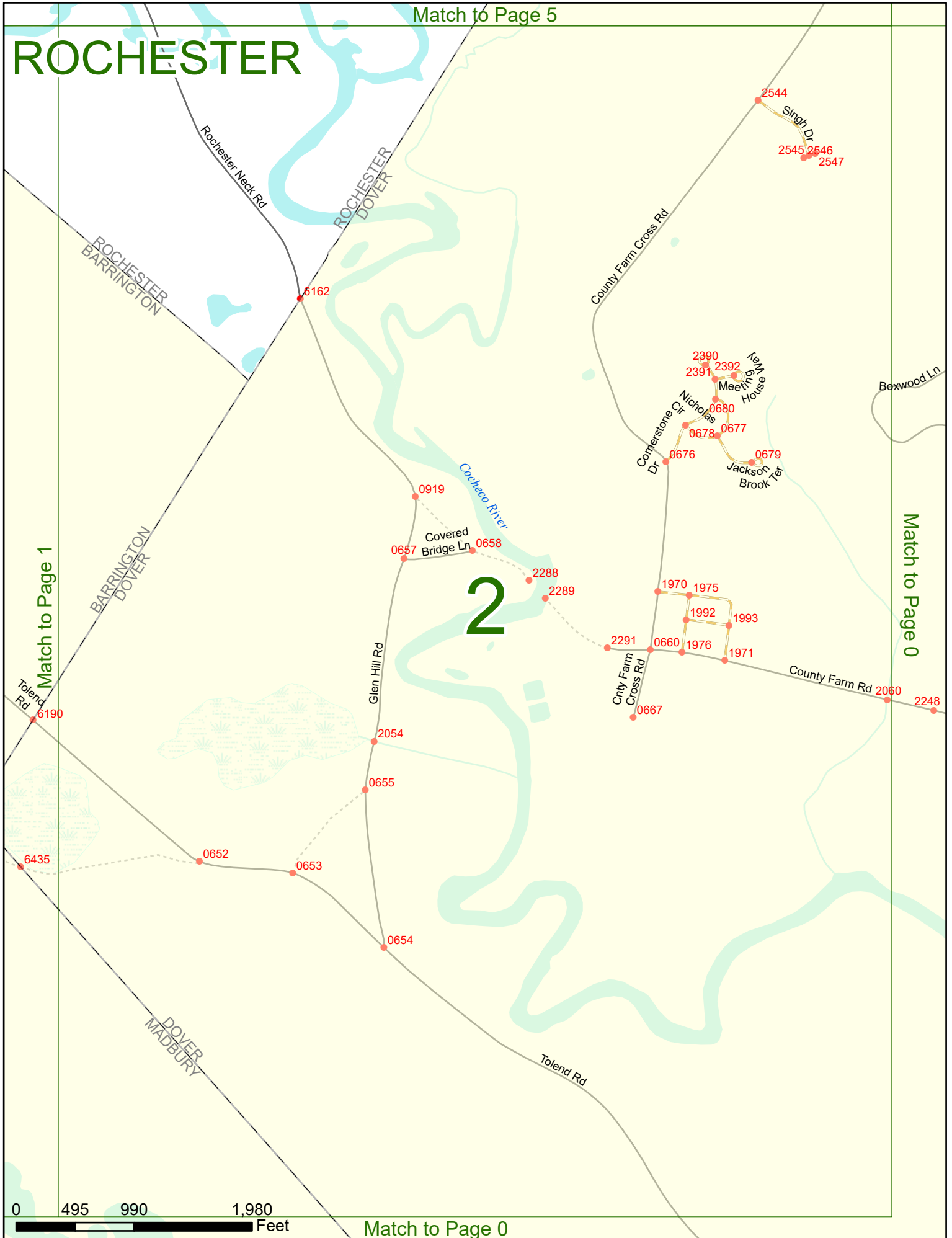
1

Match to Page 0



ROCHESTER

2



ROCHESTER


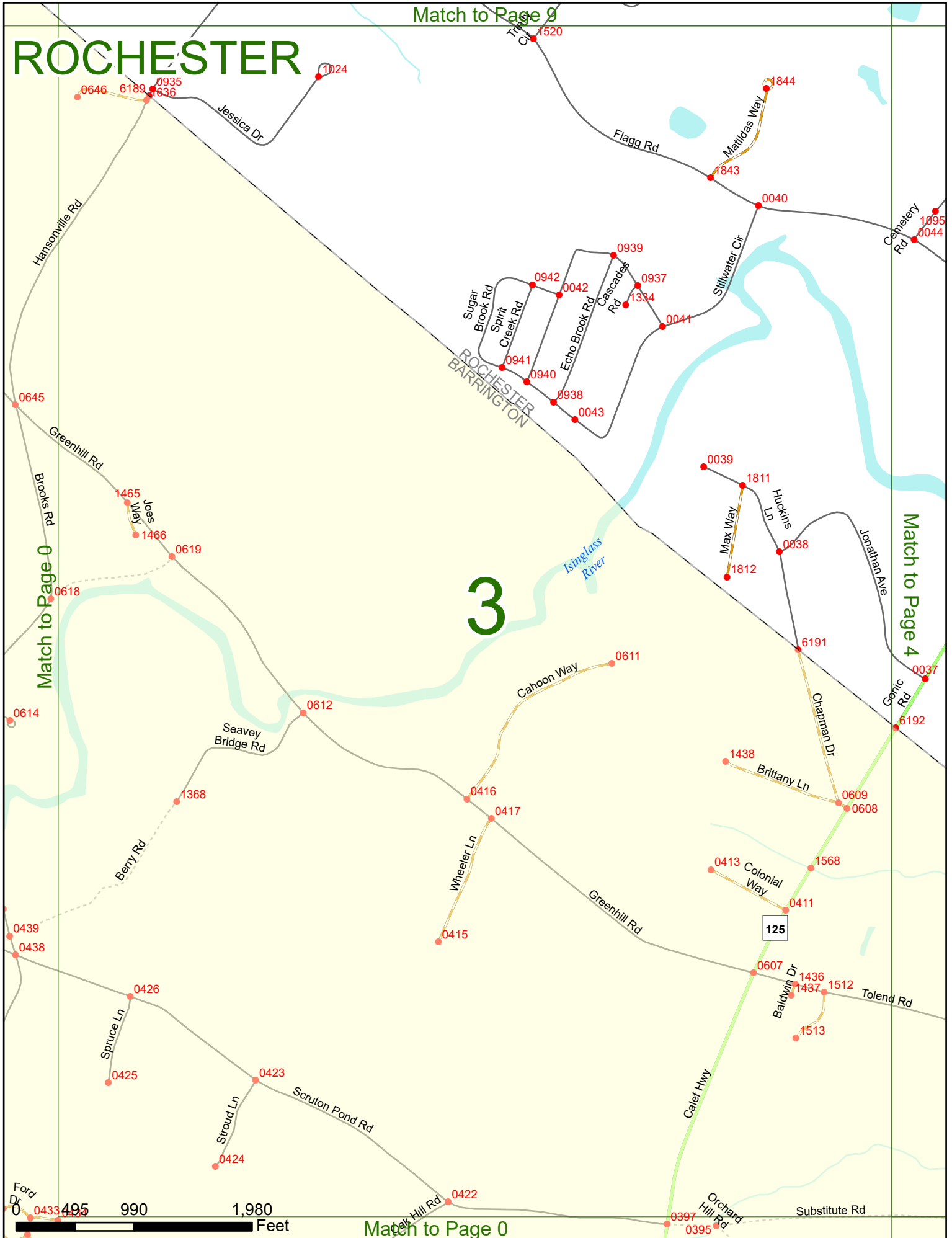
Match to Page 9

3

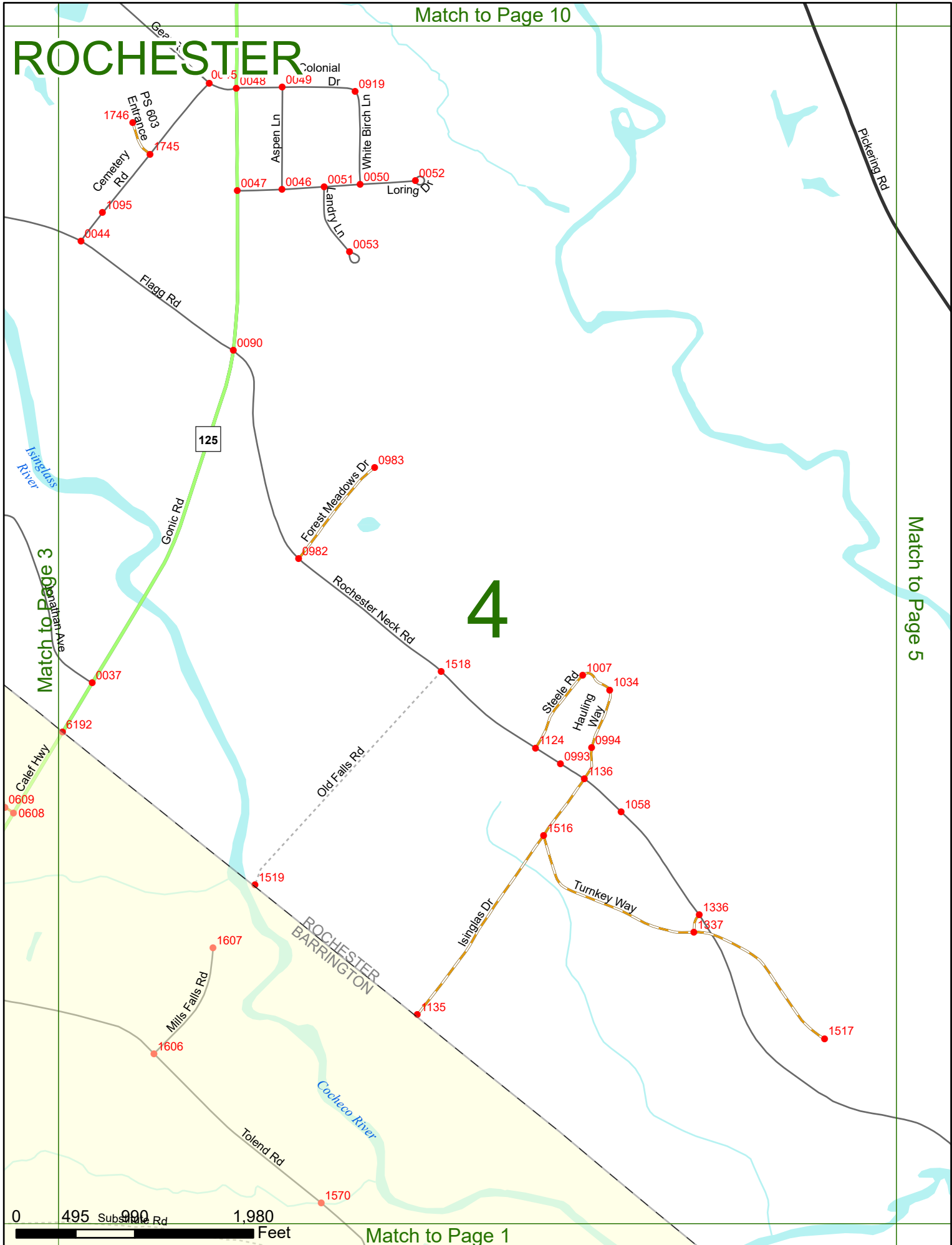
Match to Page 0

Match to Page 4

Match to Page 0



ROCHESTER



Match to Page 3

Match to Page 5

4

0 495 990 1,980 Feet

Match to Page 1

ROCHESTER

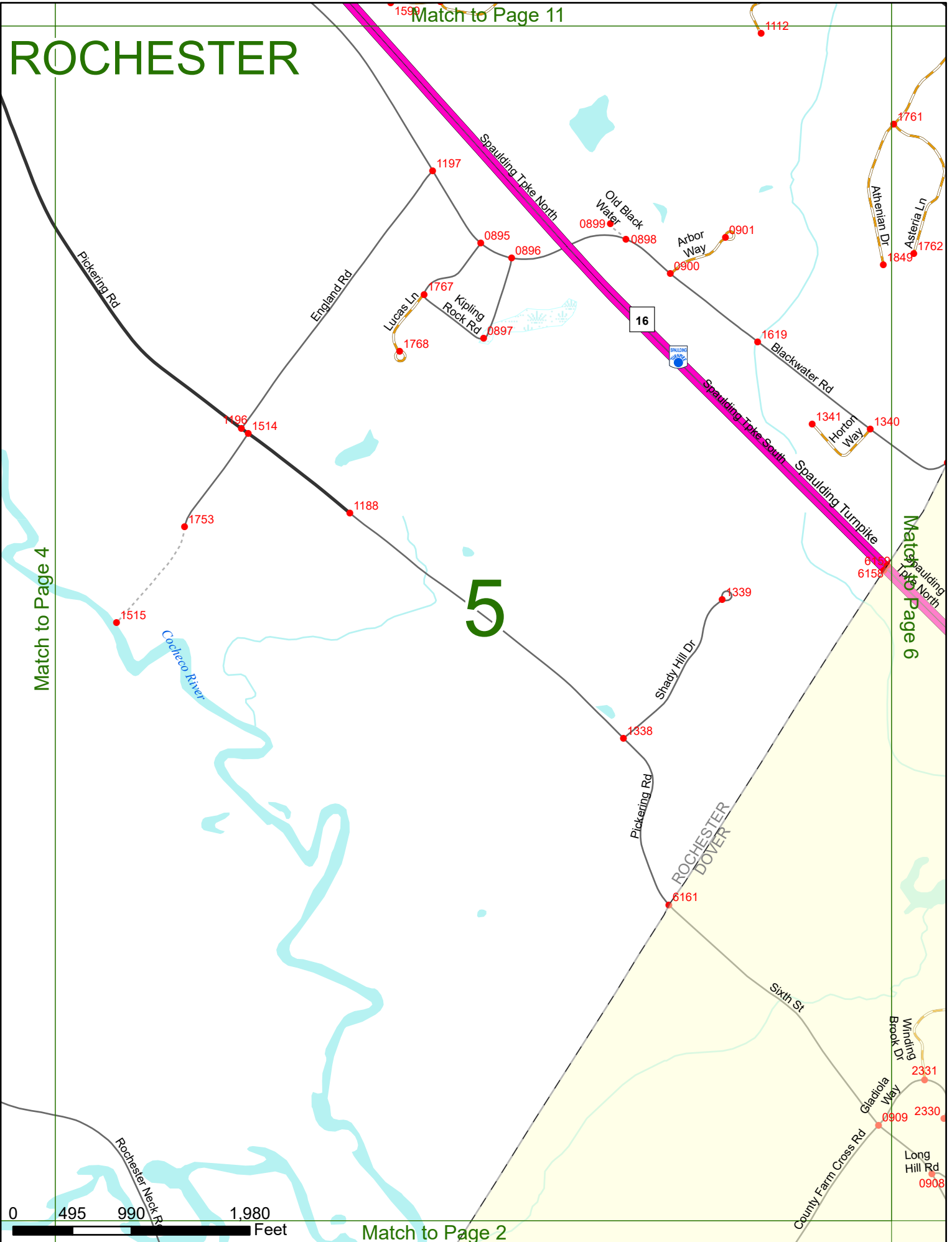
Match to Page 11

Match to Page 4

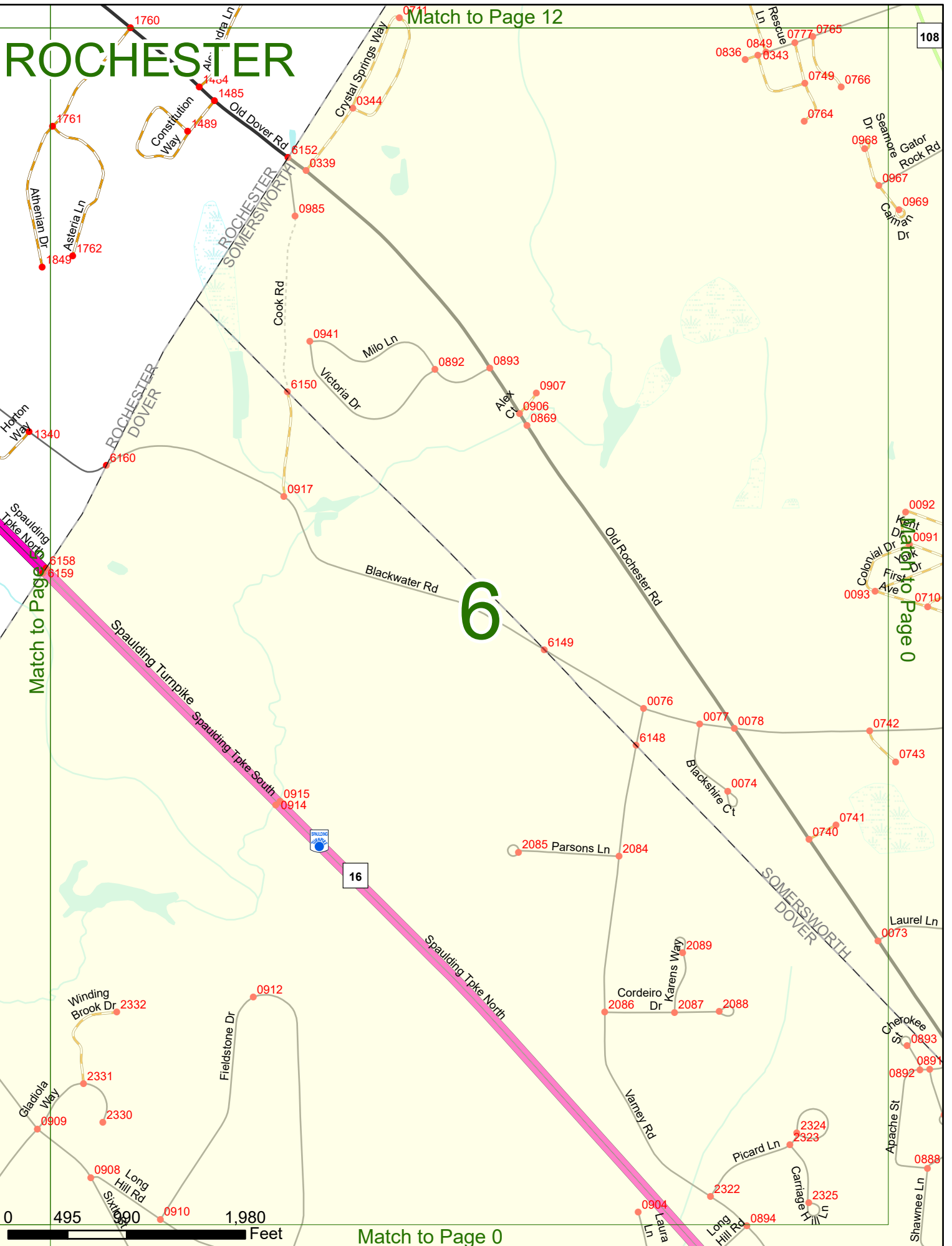
Match to Page 6

5

Match to Page 2



ROCHESTER



0 495 990 1,980 Feet

Match to Page 0

Match to Page 12

Match to Page 1

Match to Page 0

6

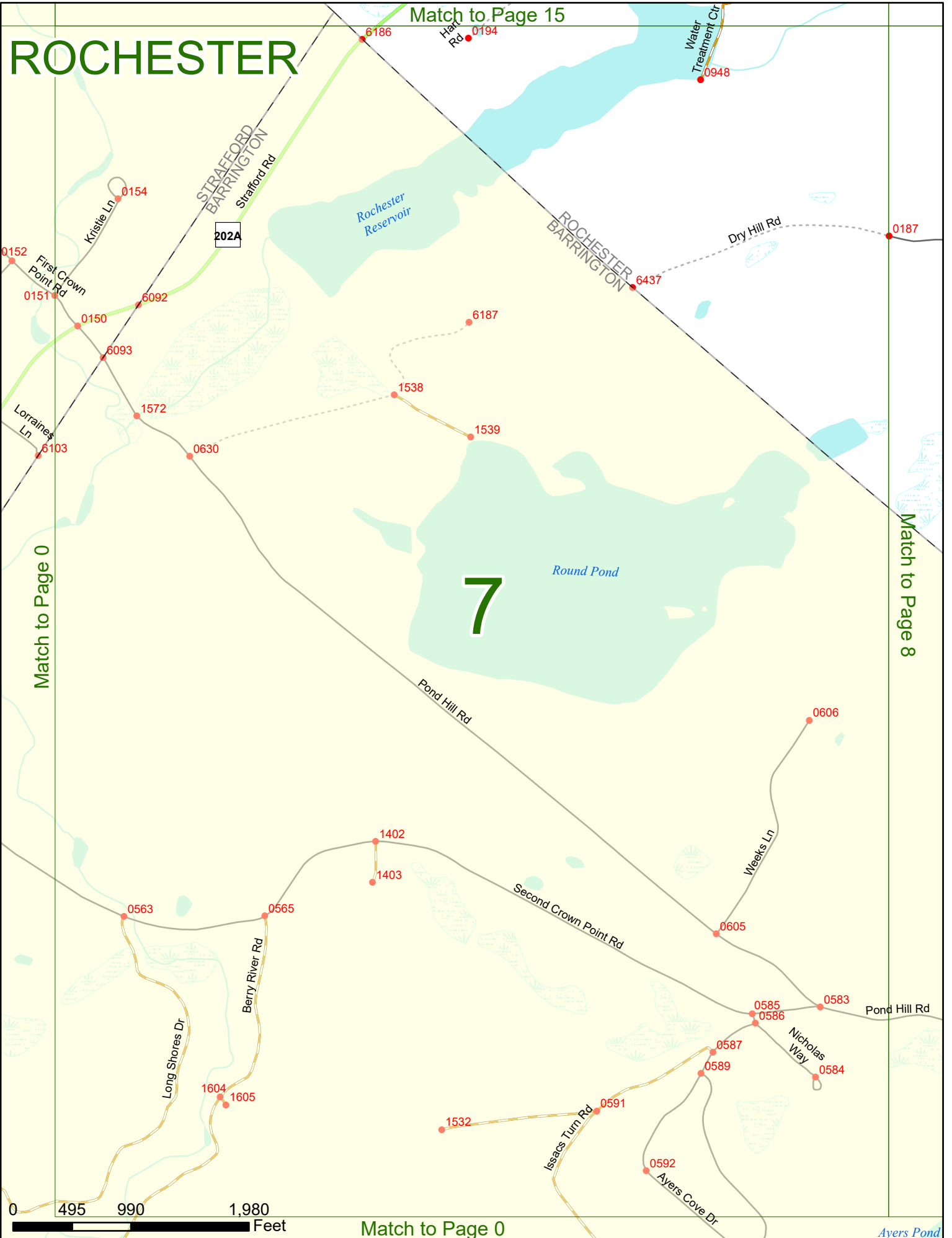
108

16

107

ROCHESTER

Match to Page 15



Match to Page 0

Match to Page 8



Match to Page 0

Ayers Pond

ROCHESTER

Howitz Brook
0882

Estes Rd

Dry Hill Rd

Washington St

Match to Page 9

Match to Page 7

8

Secretariat Way

Kayla Way

Mapolia Cir

Barbaro Dr

Darby Ln

Preston Pond

ROCHESTER BARRISTER

Little Long Pond

202

Stanley's Pond Dr

Justin Ln

Grey Ledge Dr

Blue Hills Dr

Mahala Way

Pond Hill Rd

Daniel Cater Rd

Washington St

Greenhill Rd

Juniper Ln



1325

0964
0944

1141

1552

1553
1554

1549

1551

1550

318

1317

0180

0185

1064

0181

0182

0184

0183

1139

1316

0187

0604

0625

0618

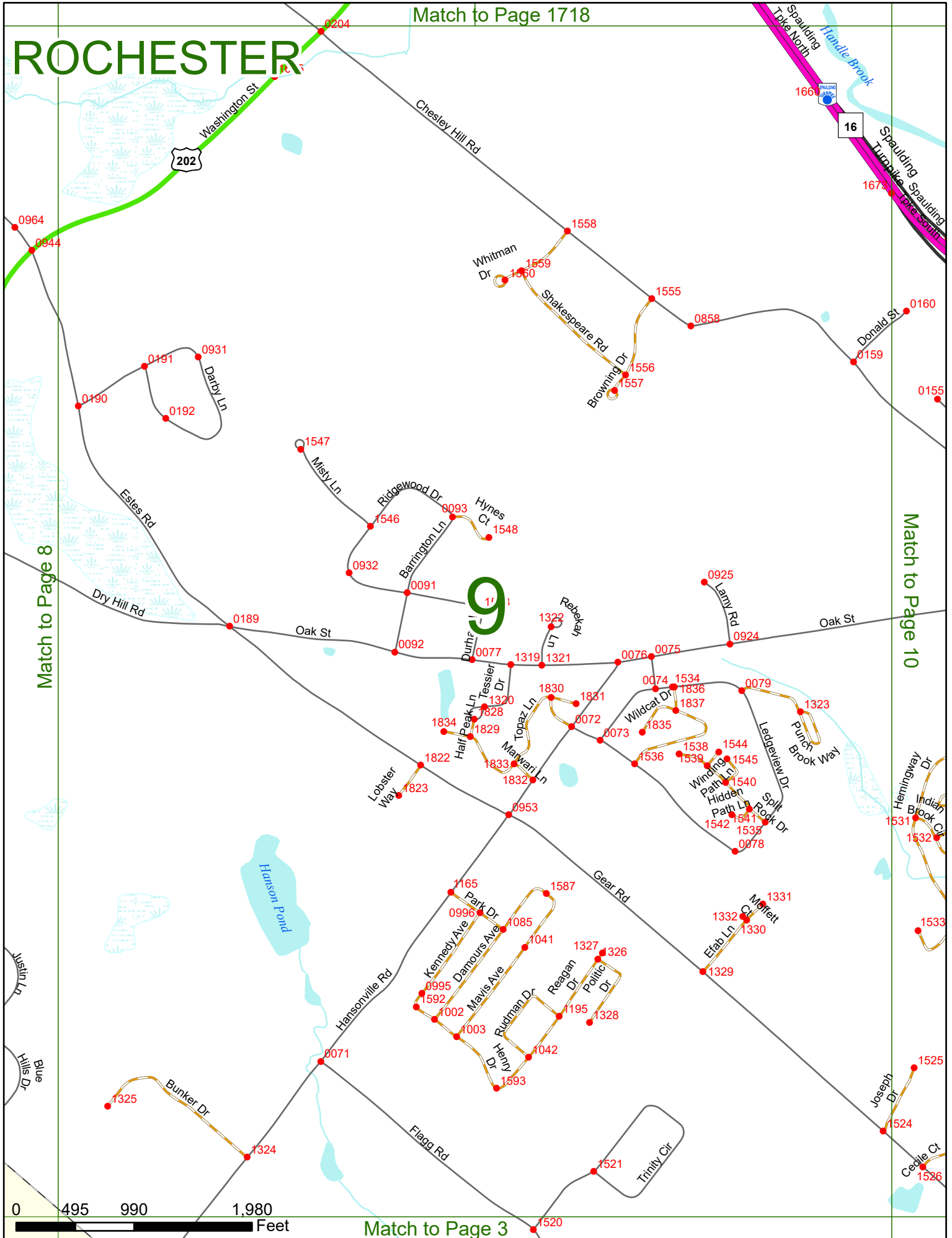
0601

0623

0602

ROCHESTER

Match to Page 1718



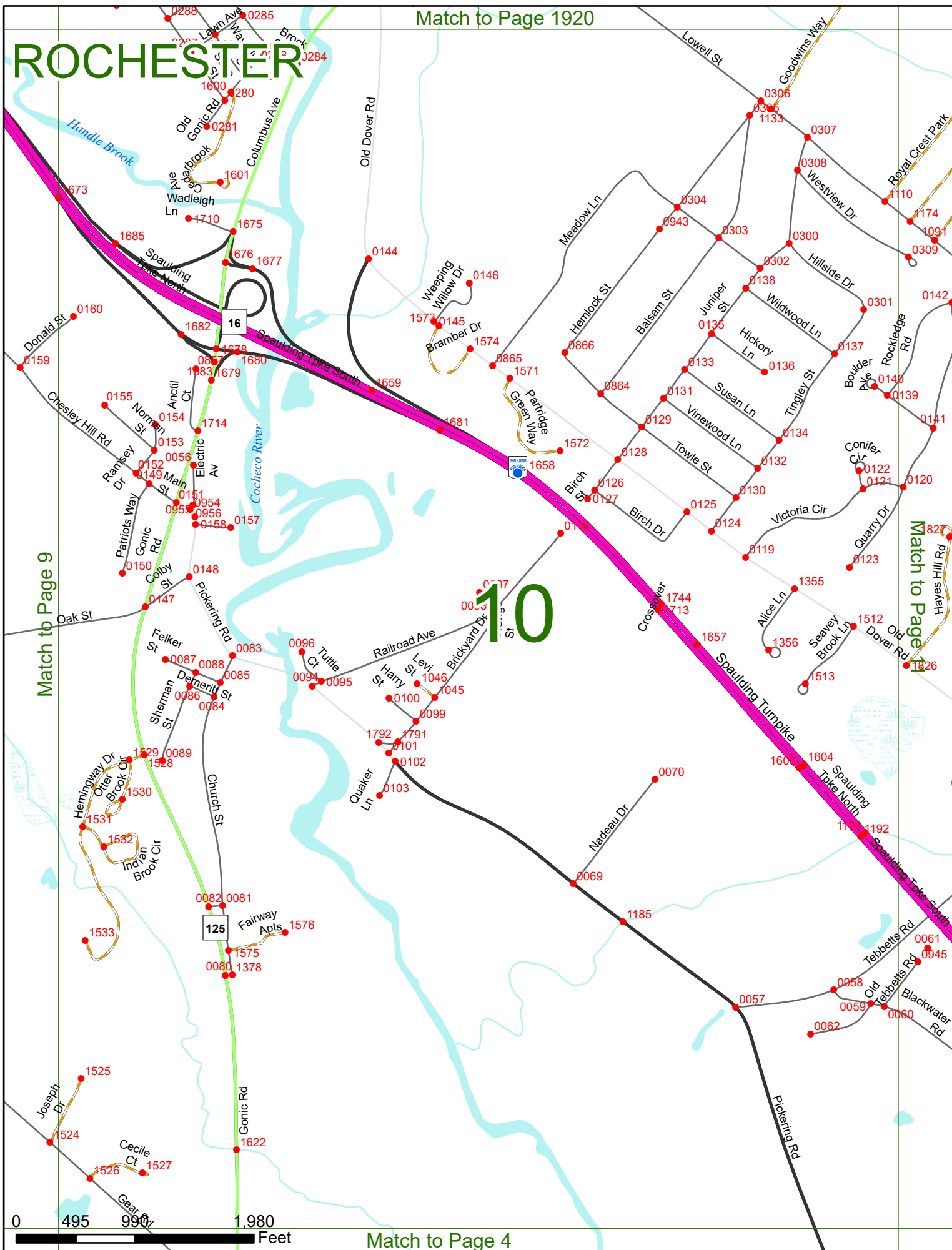
Match to Page 8

Match to Page 10

Match to Page 3

0 495 990 1,980 Feet

ROCHESTER



Match to Page 9

Match to Page 1920

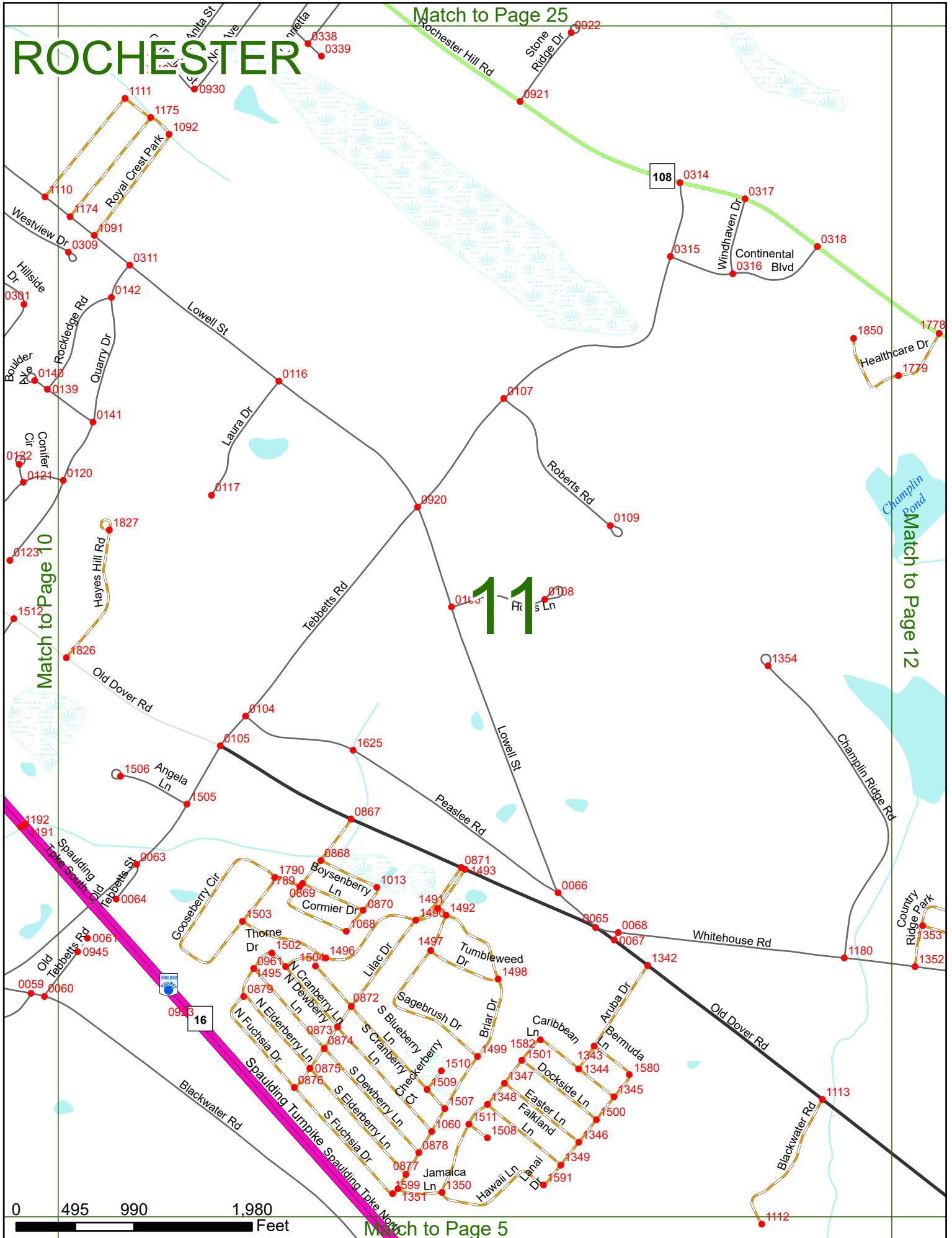
10

Match to Page 4

0 495 990 1,980 Feet

ROCHESTER

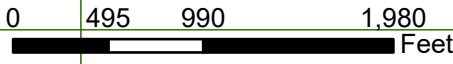
Match to Page 25



Match to Page 10

Match to Page 12

Match to Page 5



ROCHESTER

Match to Page 0

14

Rochester Reservoir

Reservoir Rd

Gregoire Rd

Sheepboro Rd

FARMINGTON STRAFFORD

FARMINGTON ROCHESTER


ROCHESTER STRAFFORD

First Crown Point Rd

Crown Point Rd

Roberts Rd

Second Crown Point Rd
Pine Rd
Main Rd



Match to Page 0

Match to Page 0

Match to Page 15

6040

0002

0001

0003

0039

6104

0147

0156

0157

0148

0692

990

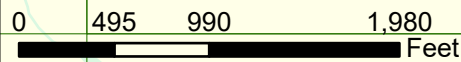
ROCHESTER

Match to Page 28

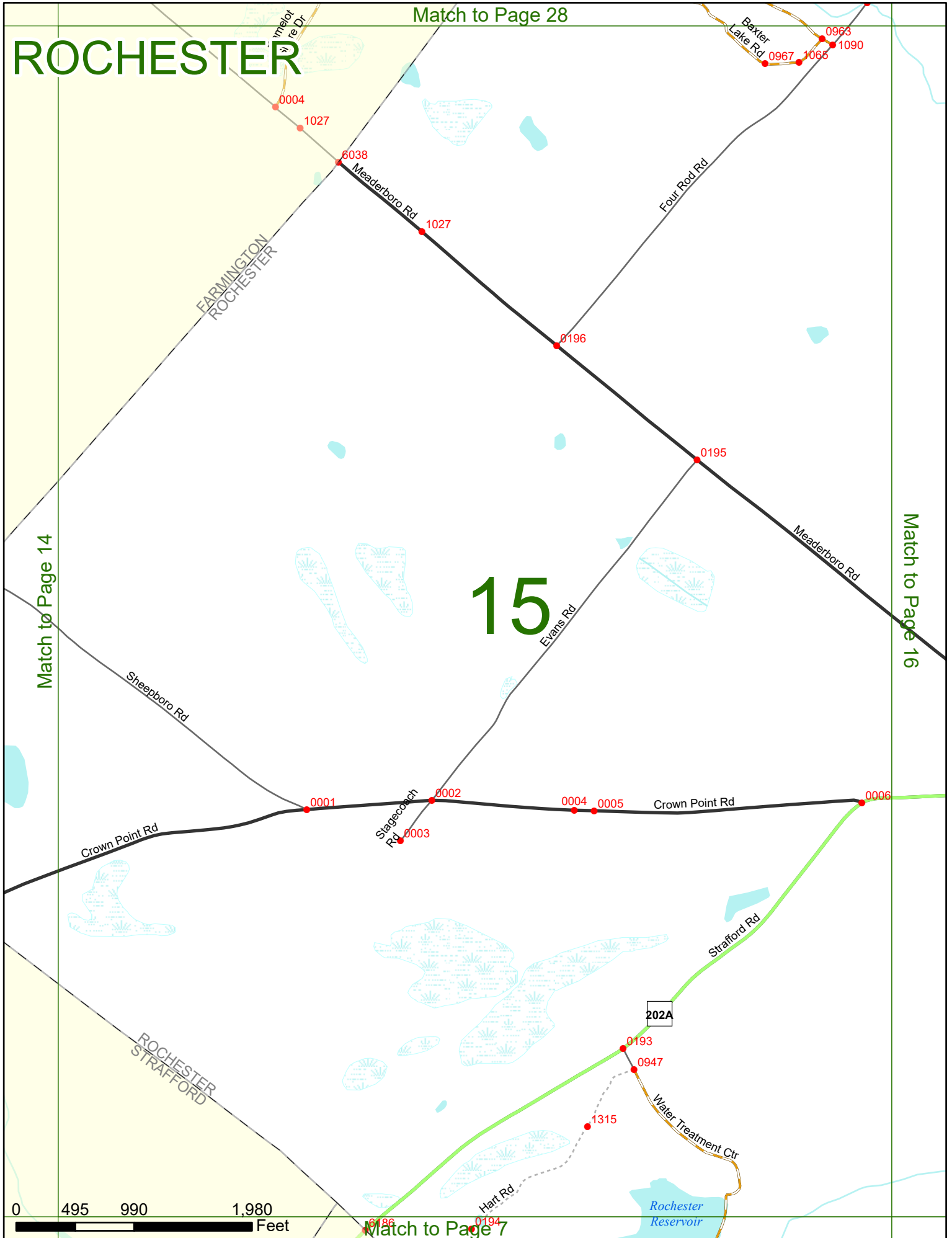
15

Match to Page 14

Match to Page 16



Match to Page 7



Match to Page 29

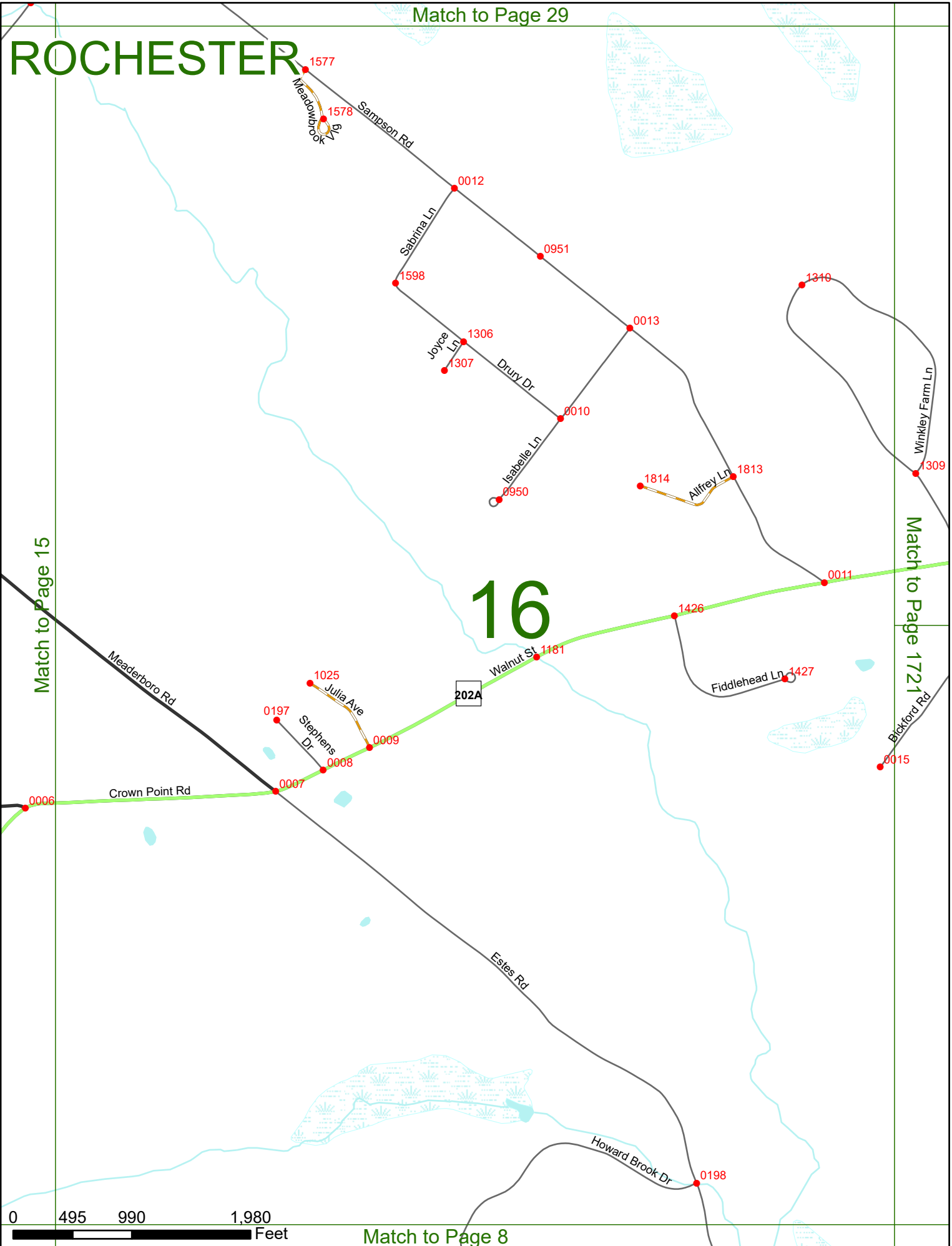
ROCHESTER

16

202A

Match to Page 15

Match to Page 1721



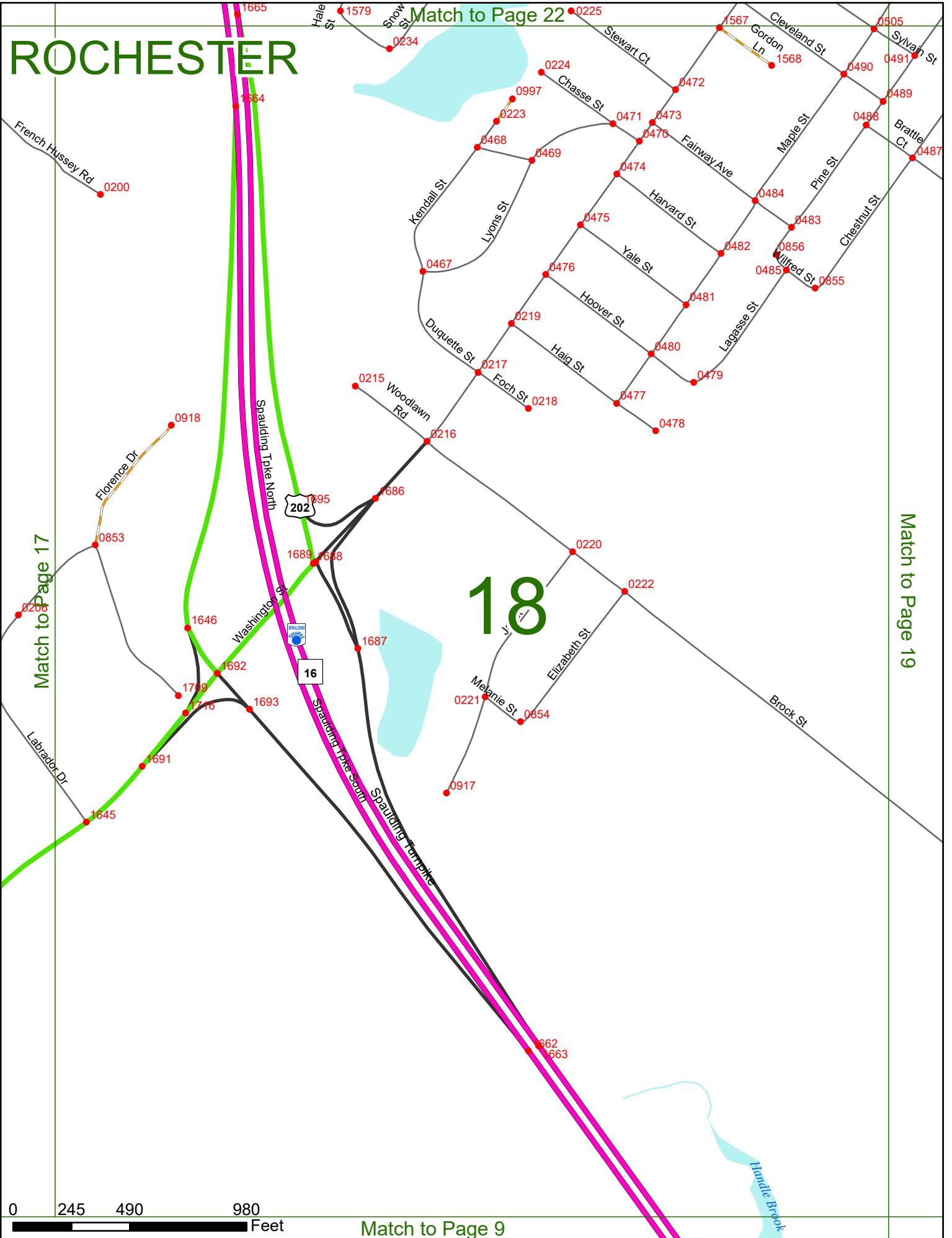
Match to Page 8

ROCHESTER

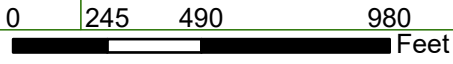
Match to Page 22

Match to Page 19

Match to Page 17


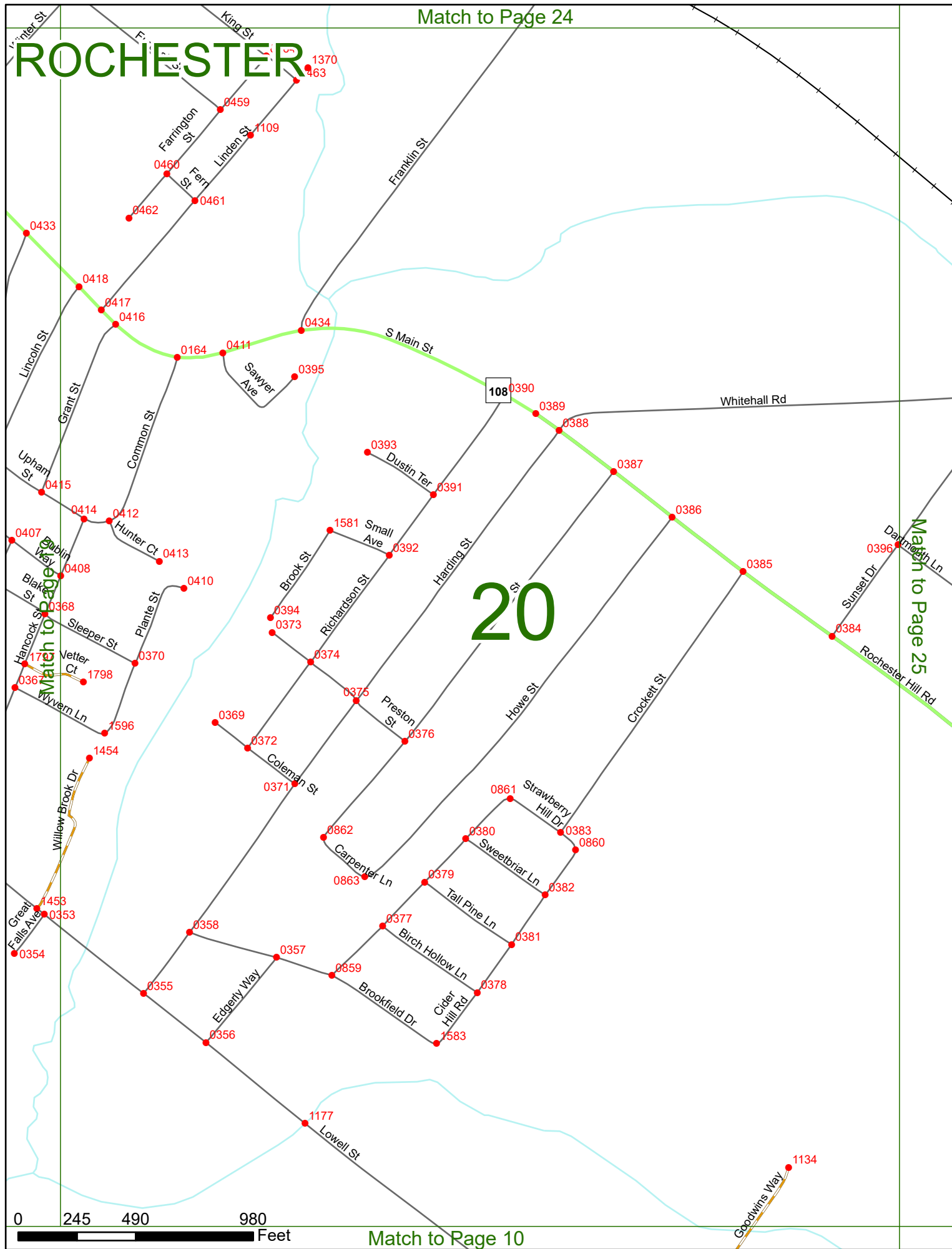


18



Match to Page 9

ROCHESTER



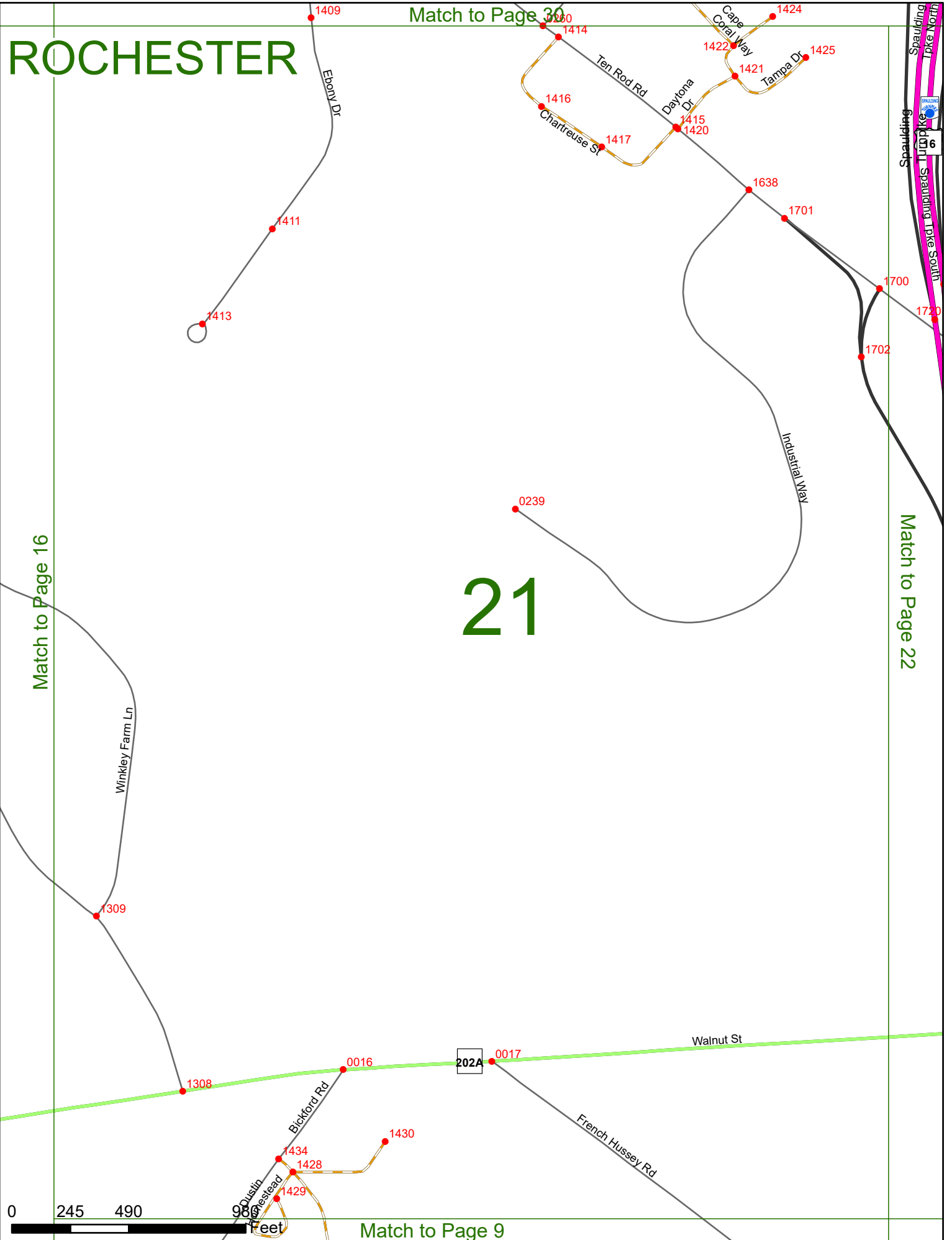
ROCHESTER

Match to Page 30

21

Match to Page 16

Match to Page 22



Match to Page 9

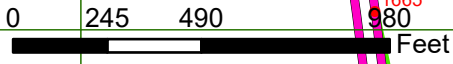
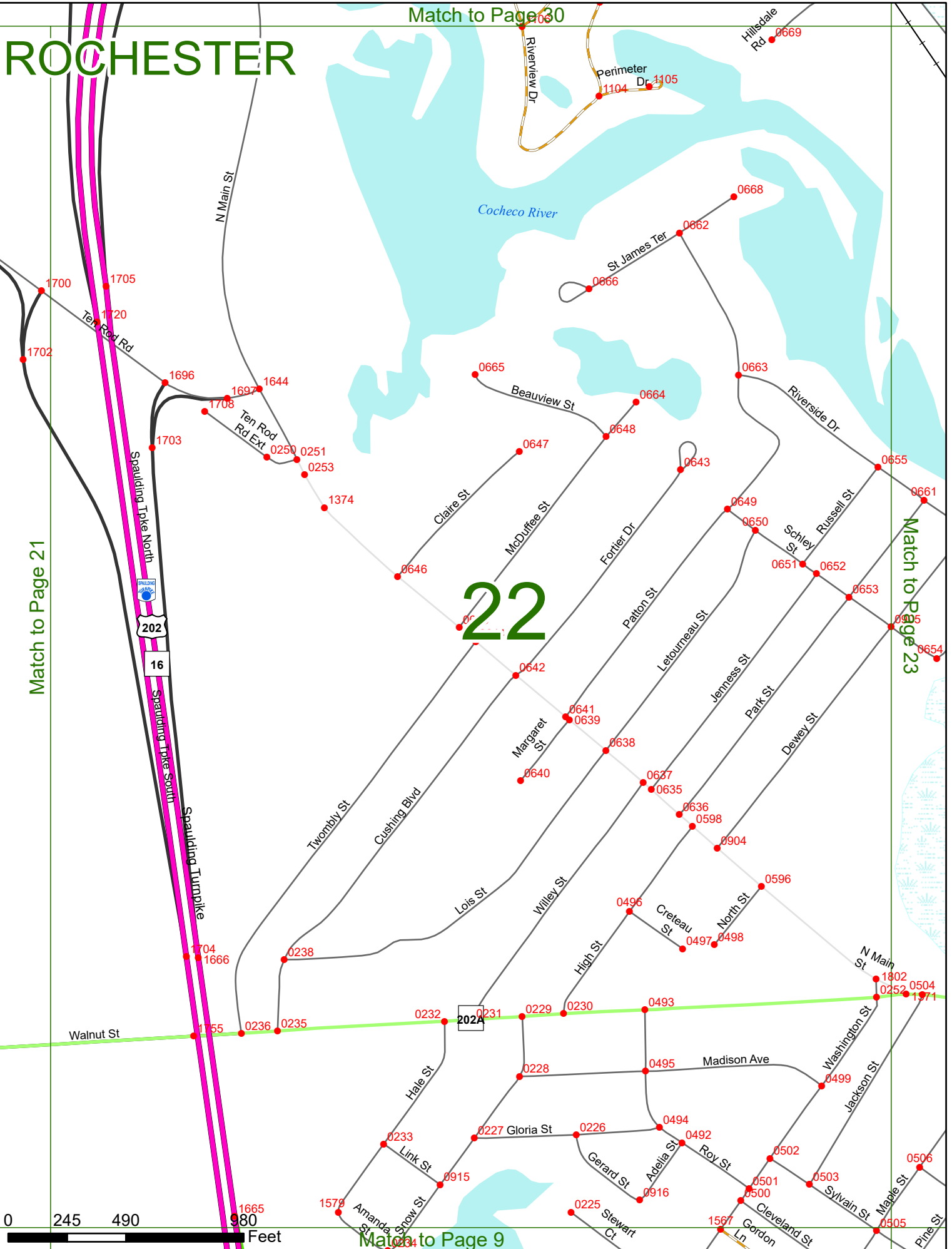
ROCHESTER

Match to Page 30

Match to Page 21

Match to Page 23

22



Match to Page 9

ROCHESTER

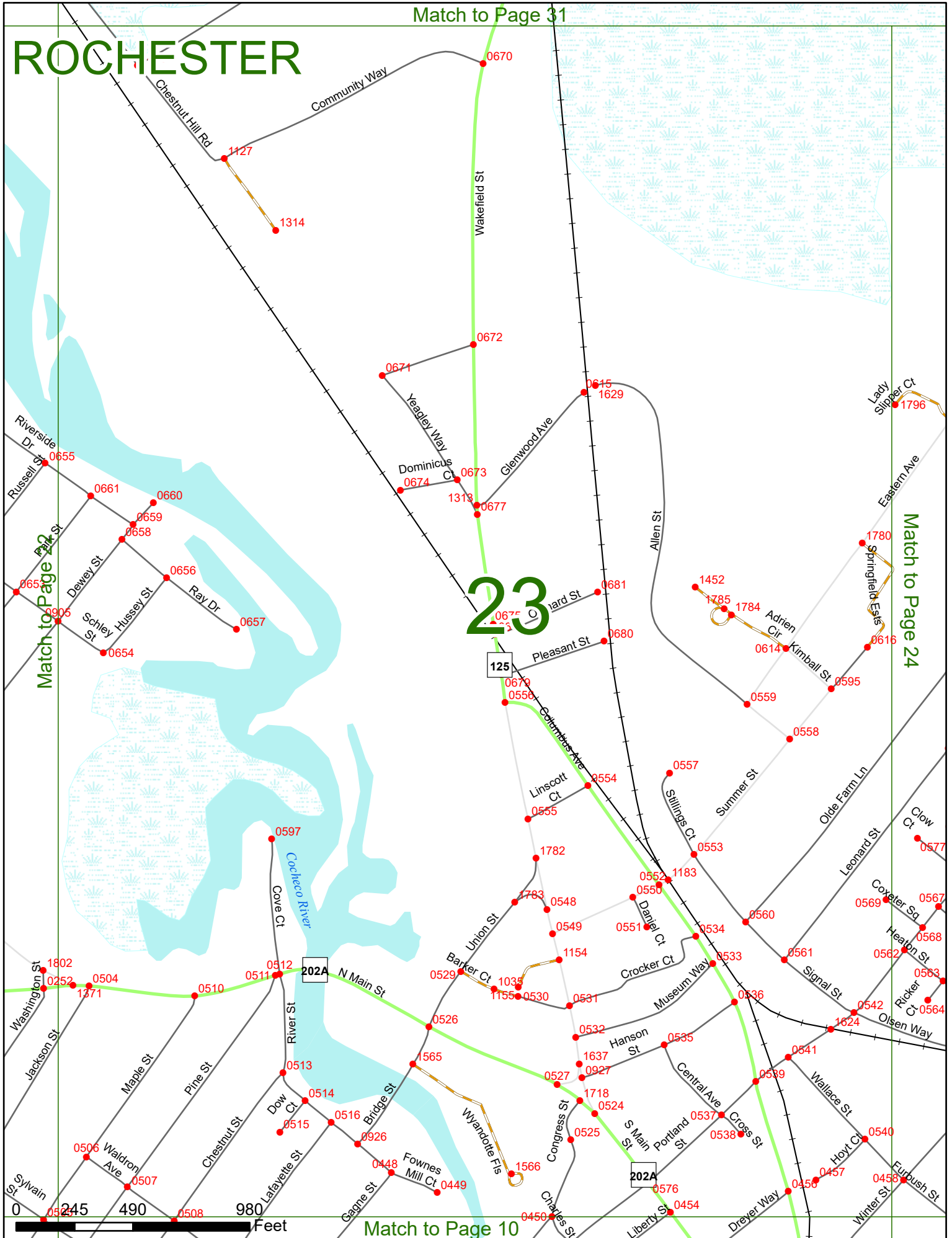
Match to Page 31

Match to Page 22

Match to Page 24

23

Match to Page 10



ROCHESTER

Match to Page 32

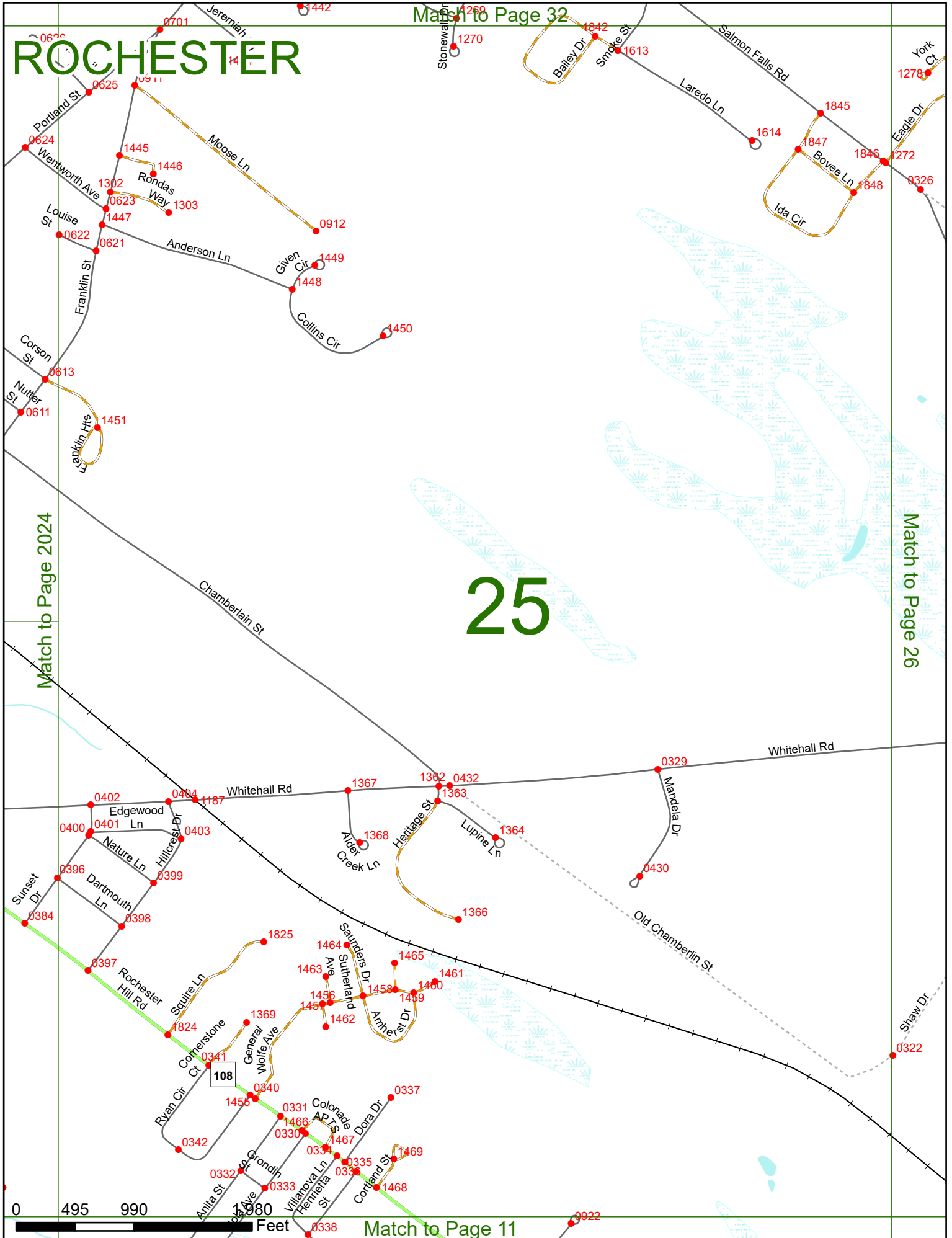
Match to Page 2024

Match to Page 26

25

0 495 990 Feet

Match to Page 11



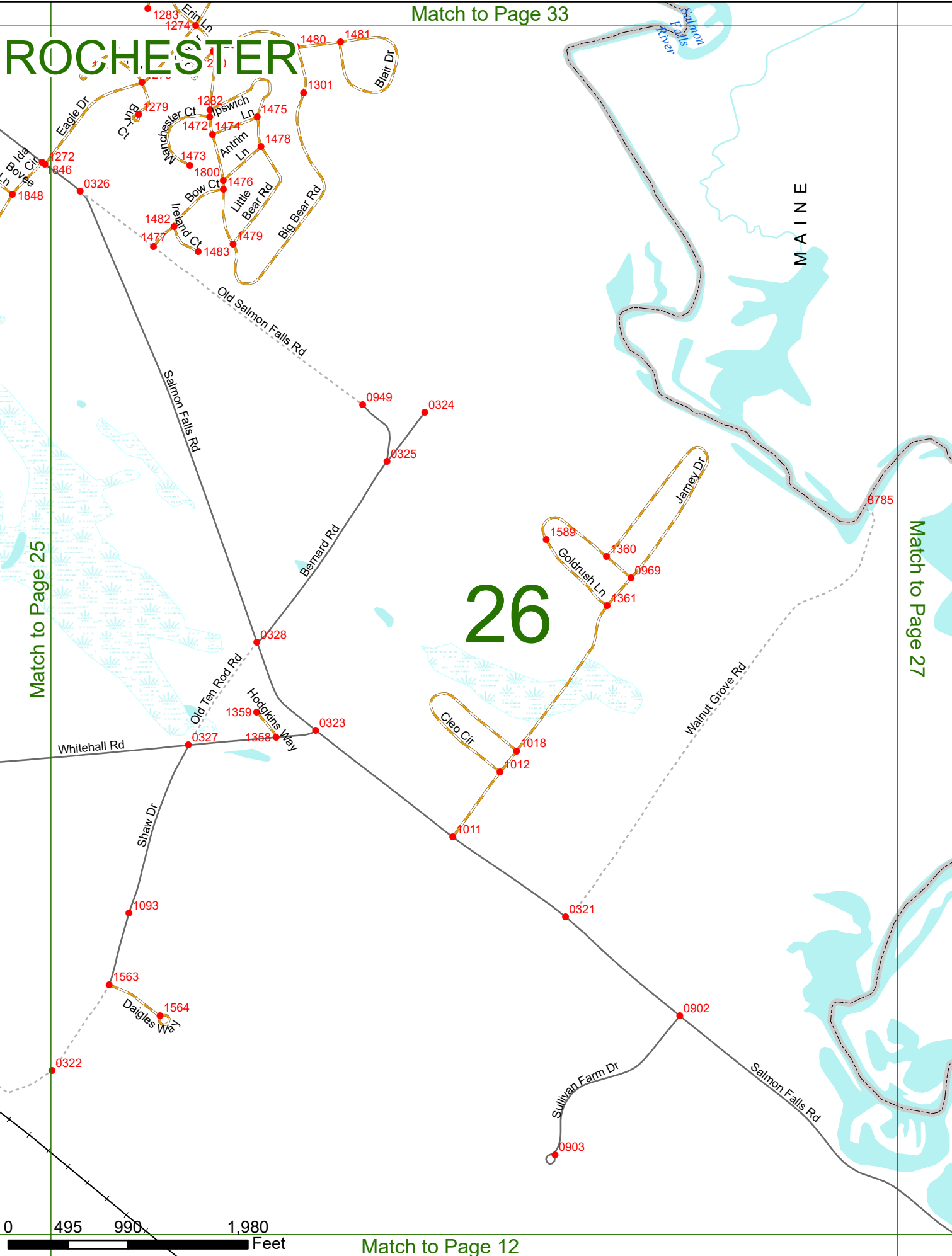
ROCHESTER

MAINE

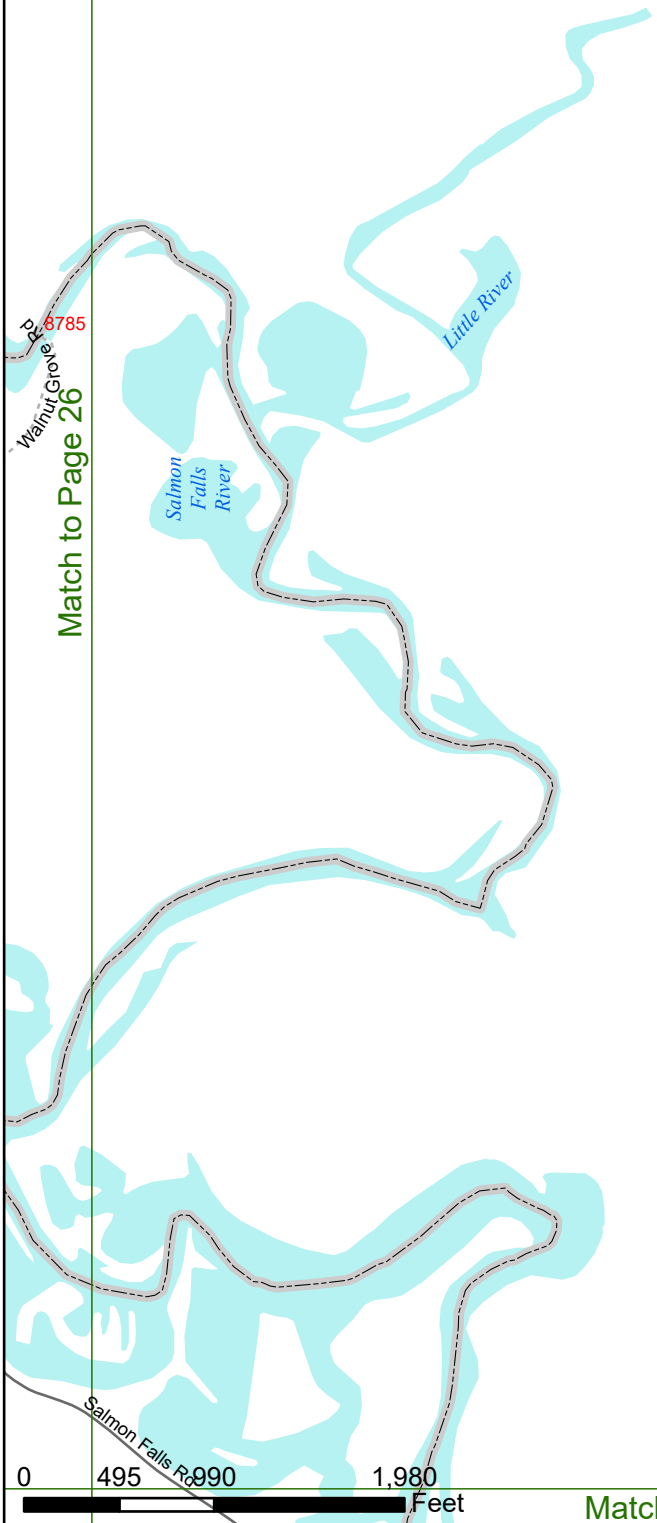
26

Match to Page 25

Match to Page 27



ROCHESTER



MAINE
27

Match to Page 26

Match to Page 0

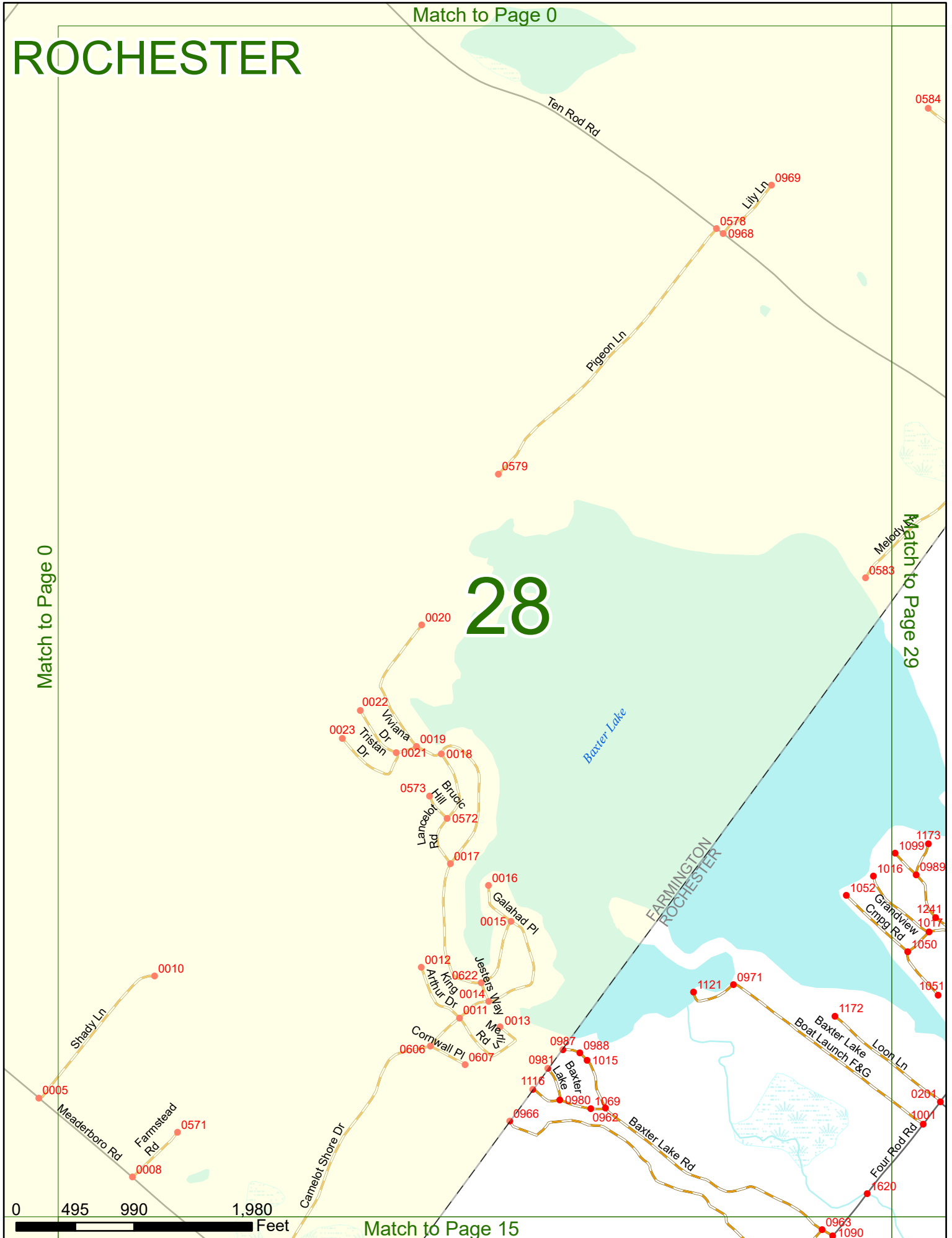
ROCHESTER

Match to Page 0

Match to Page 0

Match to Page 29

28



0 495 990 1,980 Feet

Match to Page 15

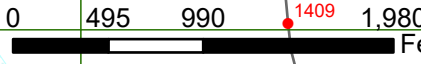
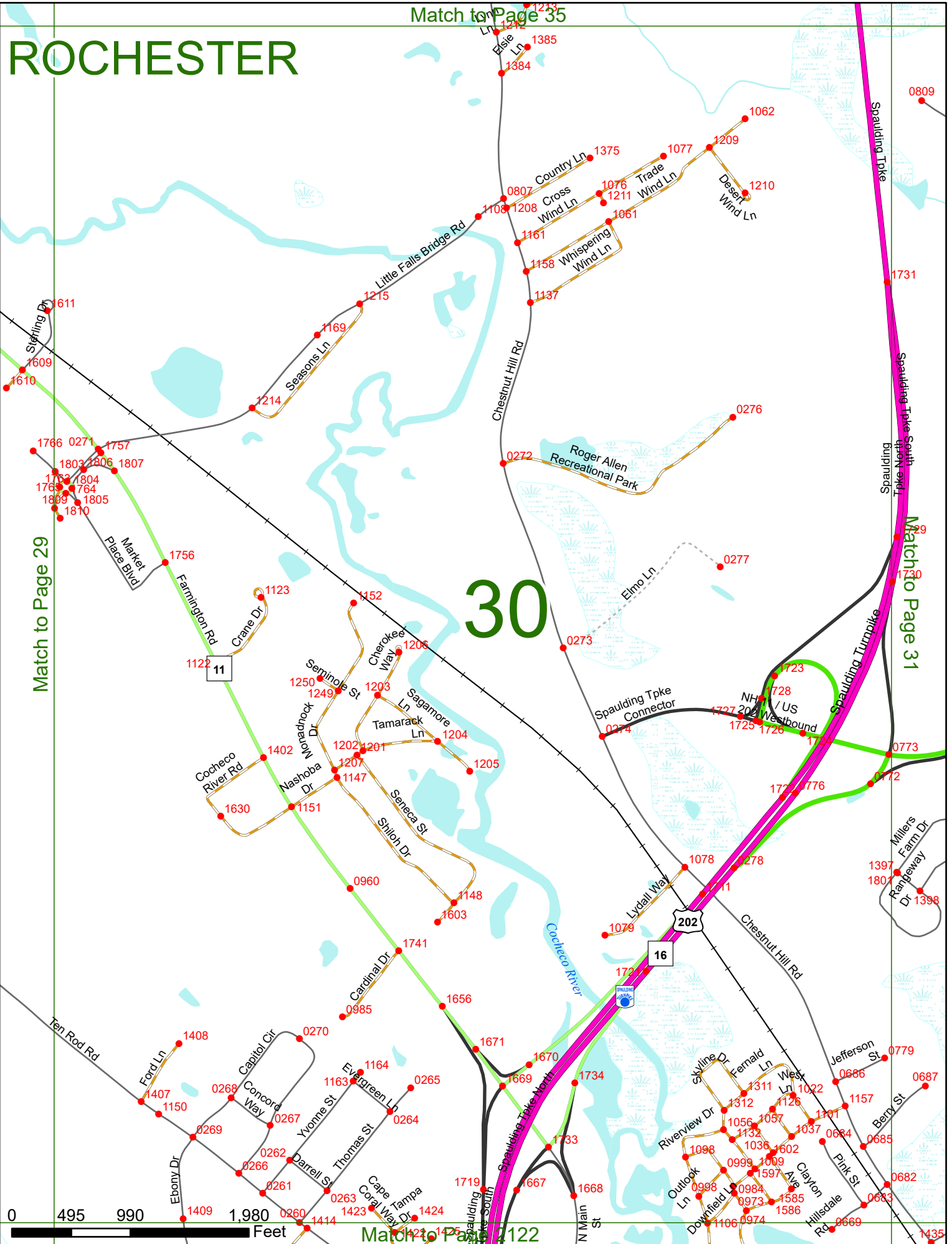
ROCHESTER

Match to Page 35

Match to Page 29

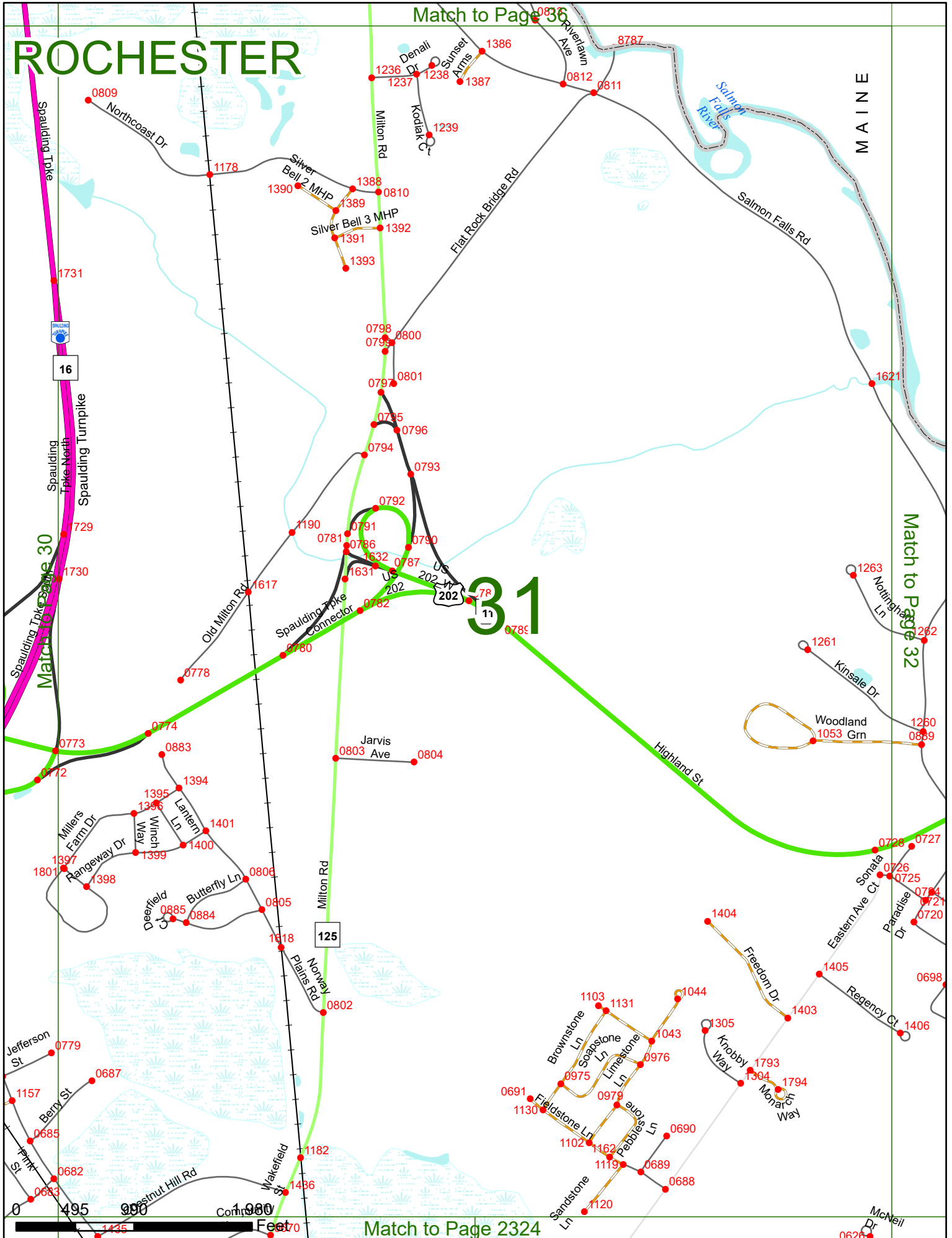
Match to Page 31

30



Match to Page 1122

ROCHESTER



Match to Page 30

Match to Page 32

Match to Page 2324

MAINE

31

16

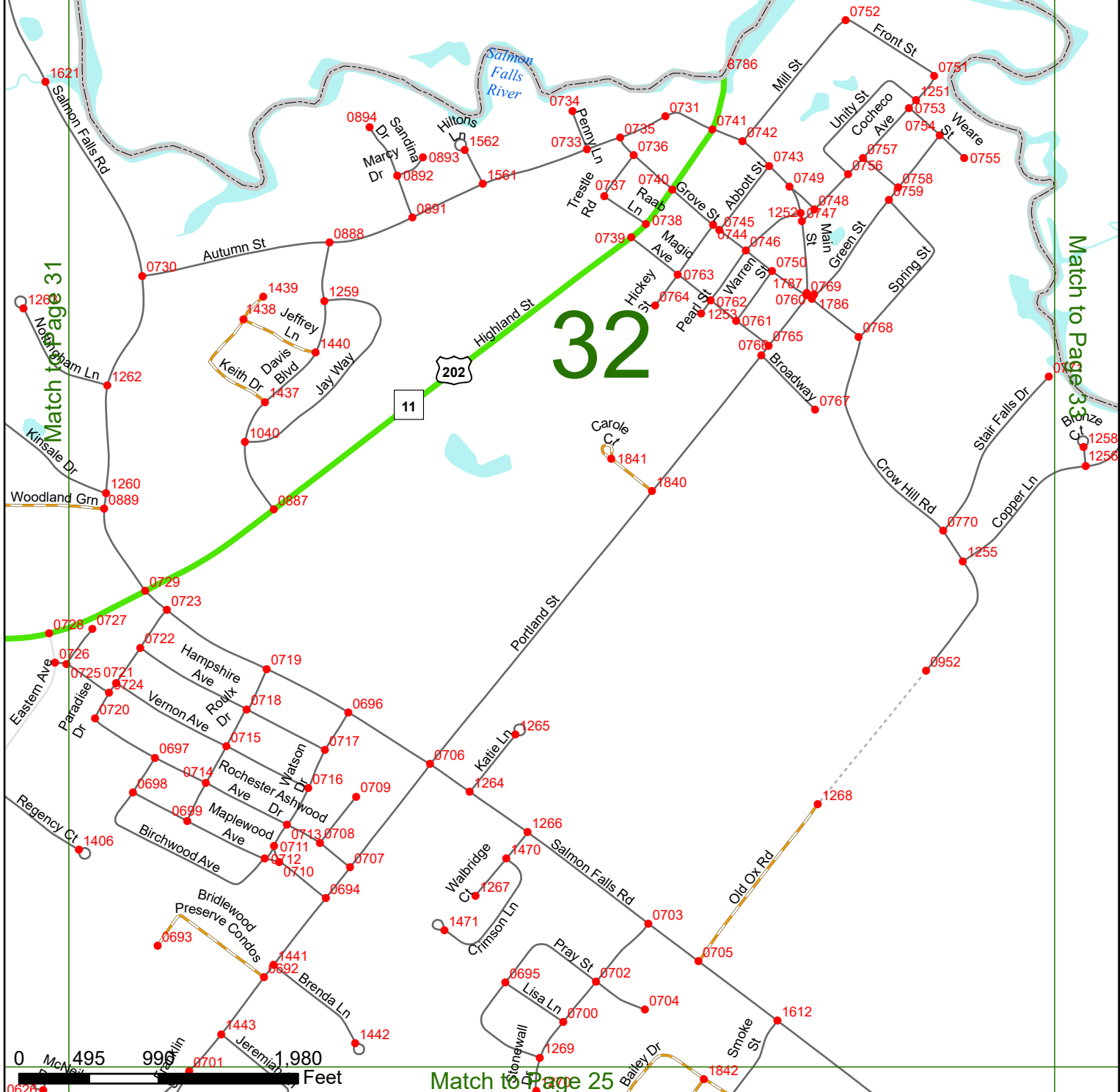
125

202

0 495 990 1485 Feet

ROCHESTER

MAINE



32

202

11

Match to Page 31

Match to Page 33

Match to Page 25

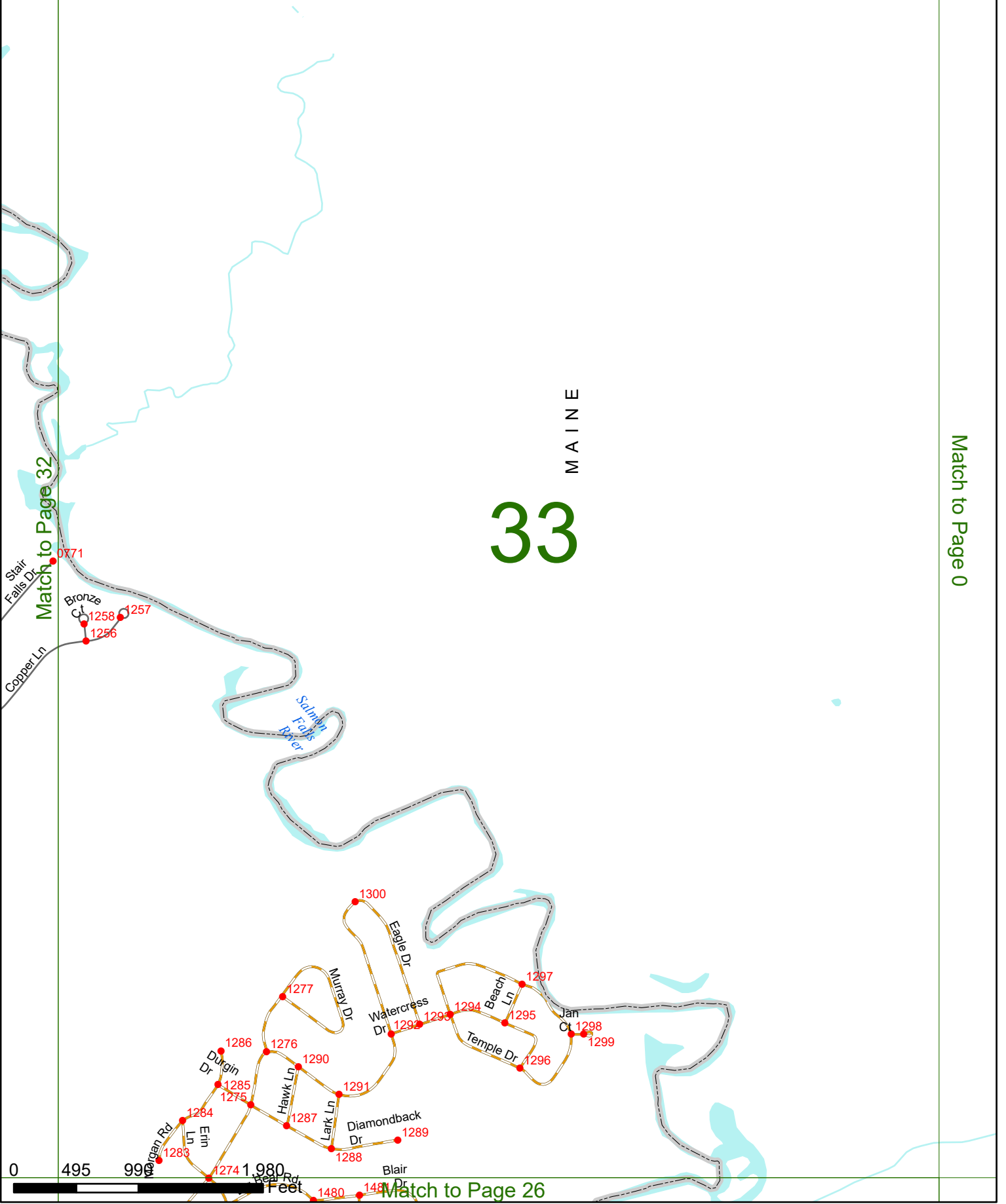
0 495 990 1,980 Feet

ROCHESTER

M A I N E

33

Match to Page 0



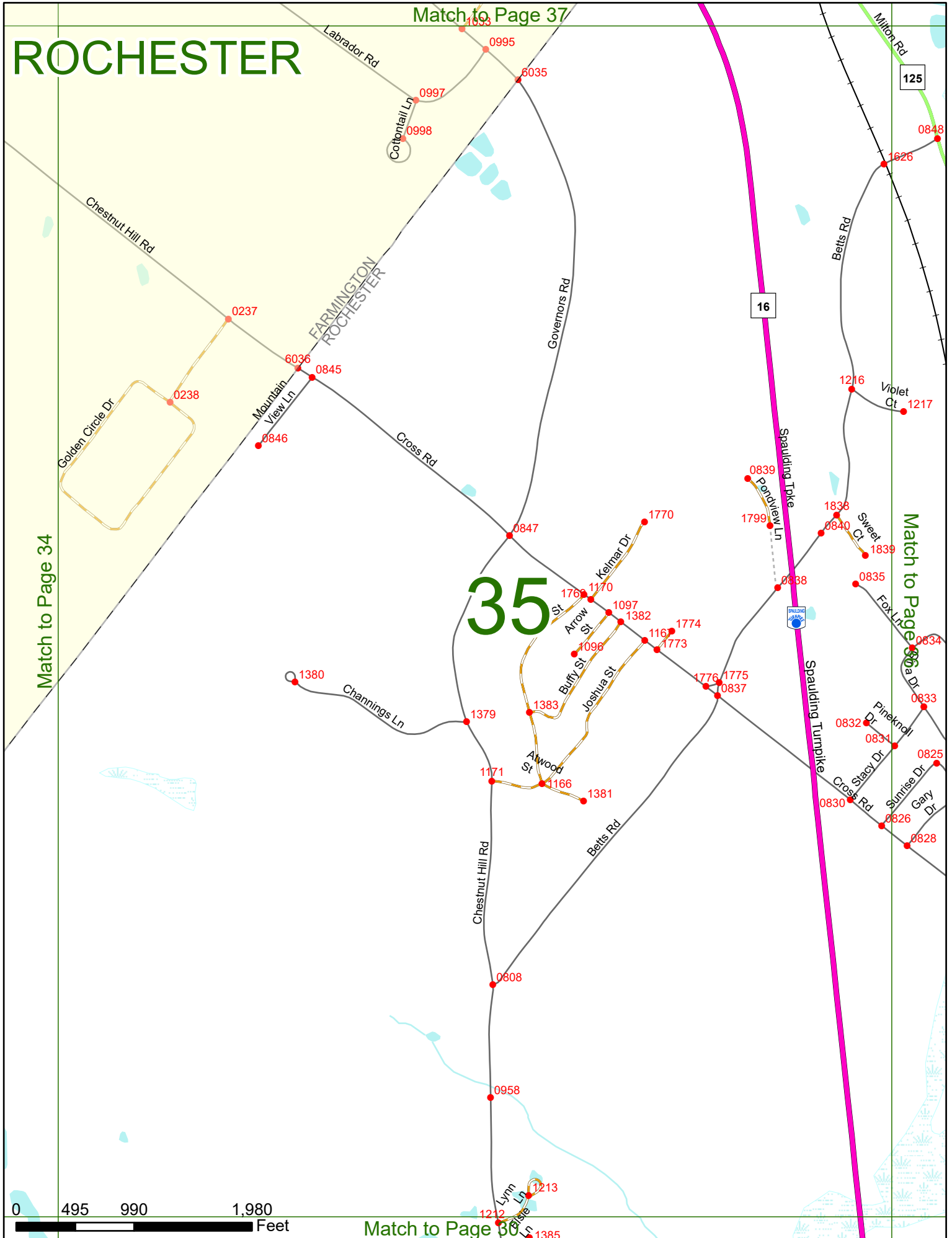
ROCHESTER

Match to Page 37

Match to Page 34

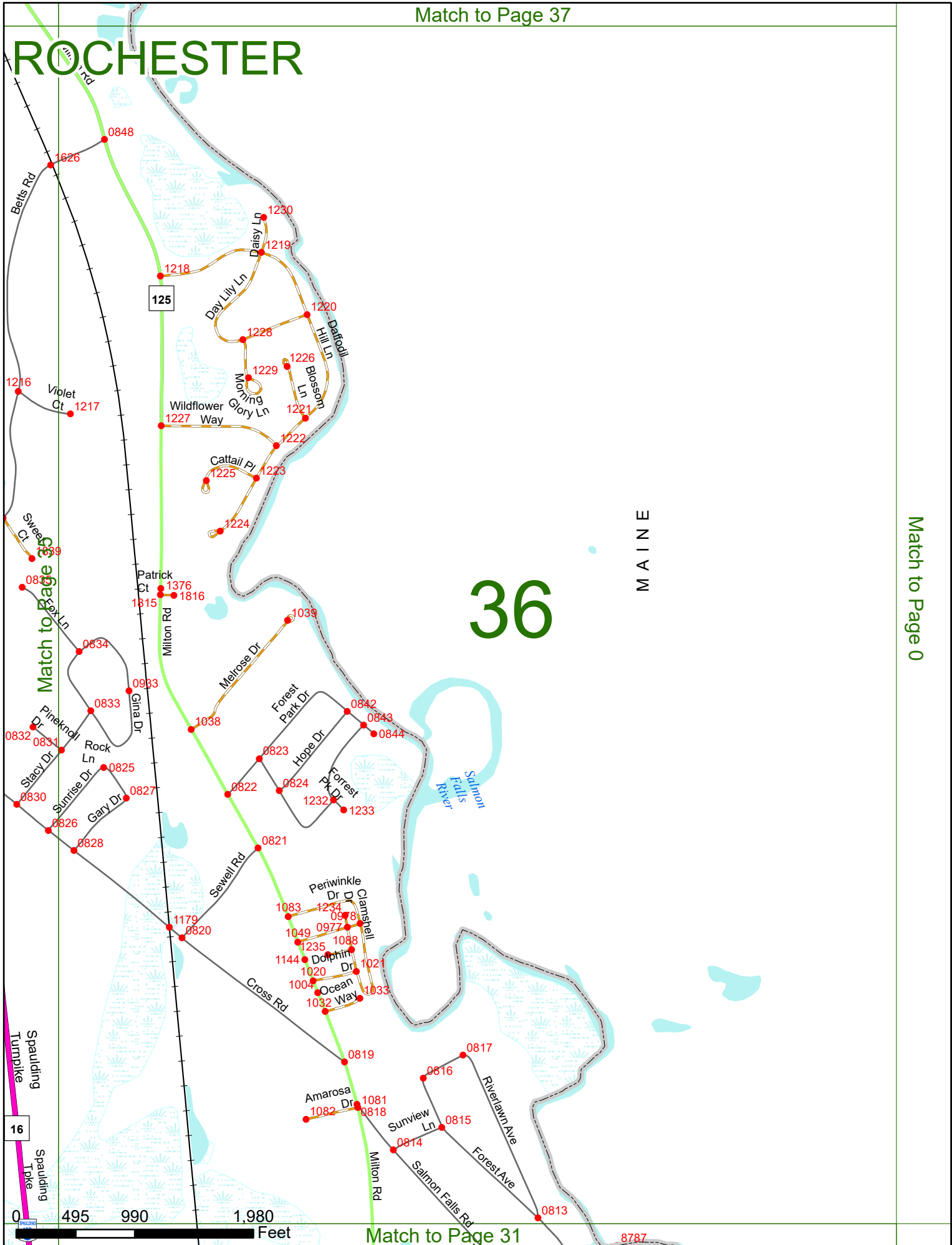
Match to Page 36

35



Match to Page 30

ROCHESTER



MAINE

36

Match to Page 0

Match to Page 30

Match to Page 31

8787

16

0 495 990 1,980 Feet

ROCHESTER

38
M

Spaulding
River

Match to Page 37

Salmon
Falls
River

8788

Spaulding Ave
Wilton Rd

