




Maps and data sets are not guaranteed to be free from errors and omissions. Data is in a constant state of update and correction by various groups and agencies. Information displayed on this map is the best available at the time of publication.

2024 Nodal Reference Bookmap

LEGEND

Divided Highway Limited Access	Turnpike Toll Road	U.S. Route	N.H. Route
			
State Roads (Carries NO Route Number)	Local Roads	Class 6 Roads (Not Maintained)	Private Roads
			
	State Line		Lakes & Ponds
	County Line		State Parks
	Town Line		National & State Forests
	Rivers & Streams		Reference Nodes

NHDOT will accept crash locations based on the State of NH Uniform Police Traffic Accident Report.

Crash occurred on:

Option 1 Street Address
 123 Main Street

Option 2 Route No and/or Distance from NESW Intesecting Road, Bridge,
 Street name Intersecting Street Town/County line
 Main Street 500 E Oak Street

Option 3 First Node Distance from First Node Second Node
 515 212 632

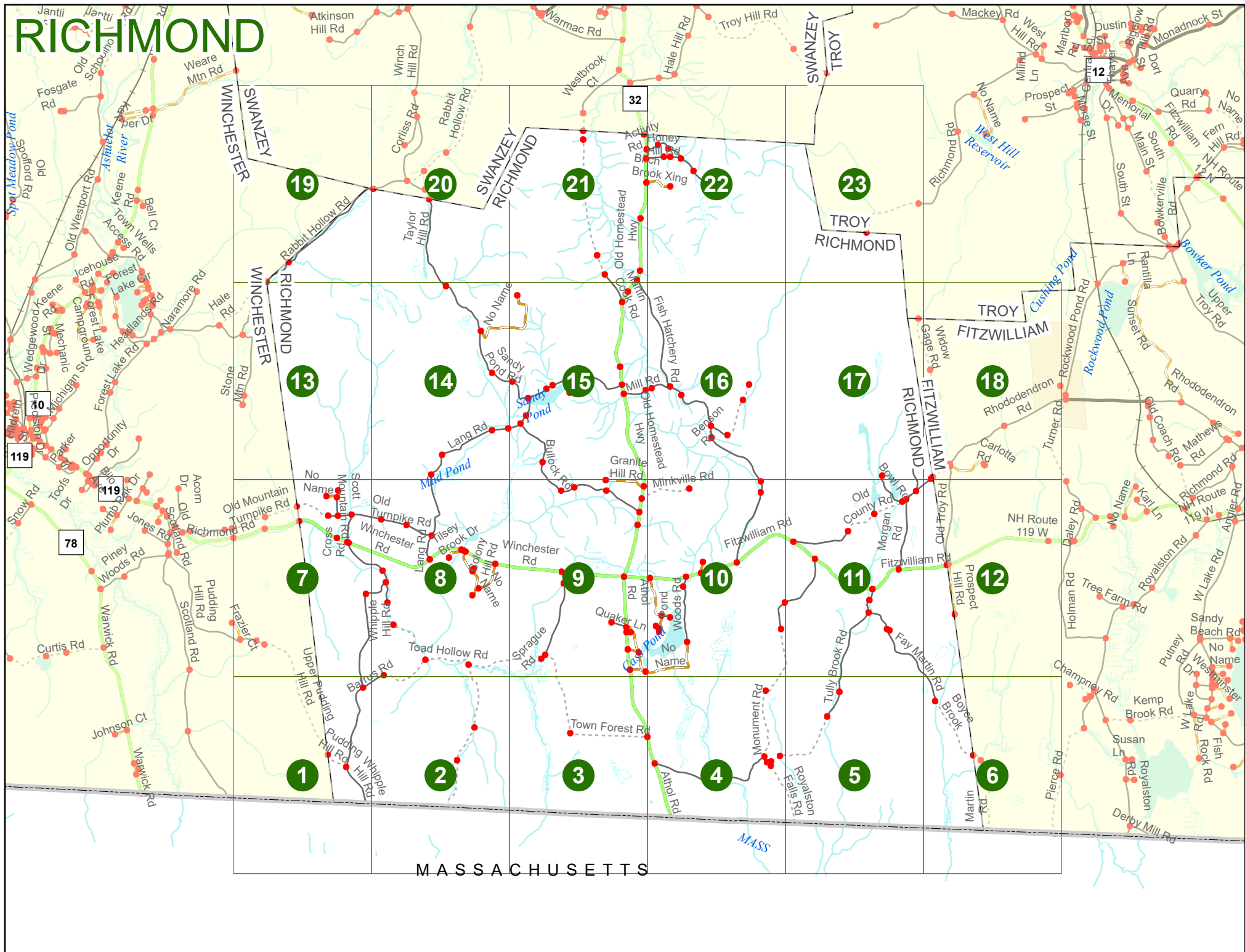
Option 4 Route No and/or Mile Marker on Interstate Only NESW Mile (Marker)
 Street name
 189S 700 feet S 36.8

Option 3 – Example

Street Name Loudon Road
First Node 803
Distance from First Node 318 Ft
Second Node 813



RICHMOND



RICHMOND

Match to Page 7

Match to Page 0

Match to Page 2

1

MASSACHUSETTS

Scotland Rd
8385

Barrus Rd
0005

RICHMOND
WINCHESTER

Upper Pudding Hill Rd

Whipple Hill Rd

6034

Pudding Hill Rd

0004

8769

0 495 990 1,980 Feet

Match to Page 0

RICHMOND


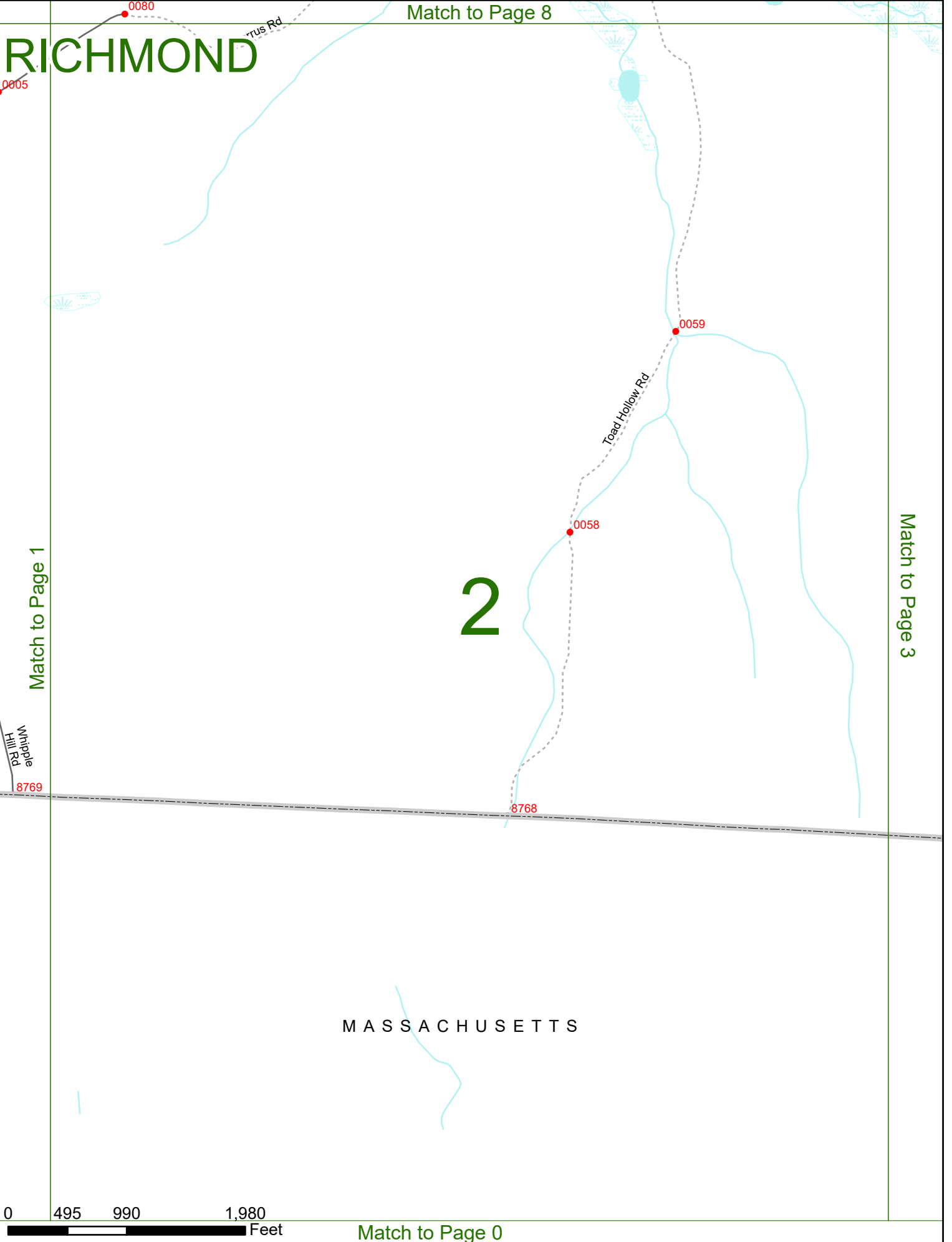
Match to Page 8

2

MASSACHUSETTS

Match to Page 1

Match to Page 3



Match to Page 0

Match to Page 9

RICHMOND

Match to Page 2

0057 Town Forest Rd

Abol Rd

32

0056

Match to Page 4

0001

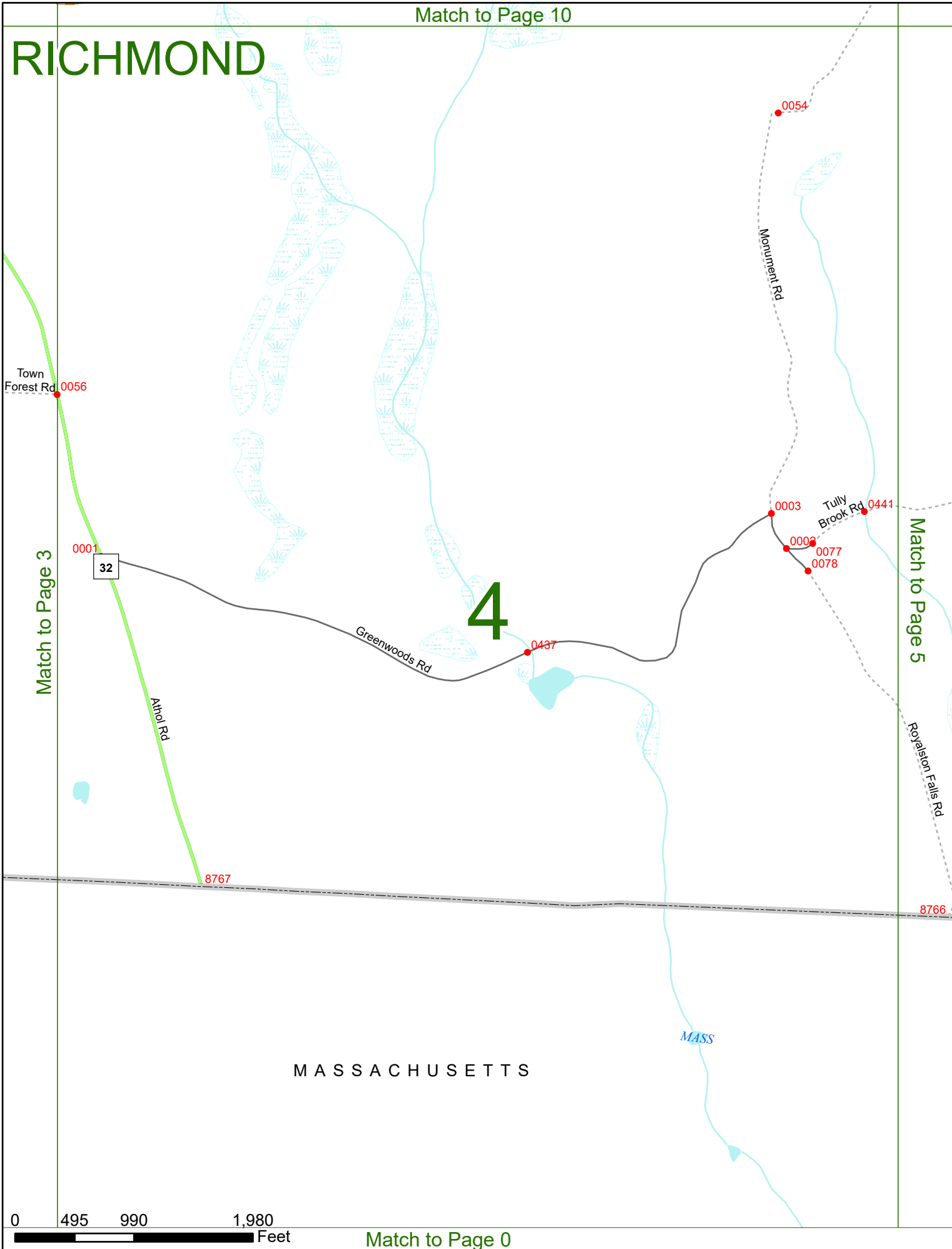
3

MASSACHUSETTS

0 495 990 1,980 Feet

Match to Page 0

RICHMOND



Match to Page 3

Match to Page 5

Greenwoods Rd

Monument Rd

Tully Brook Rd

Royalston Falls Rd

Alton Rd

MASSACHUSETTS

MASS

0 495 990 1,980 Feet

Match to Page 0

4

RICHMOND

Match to Page 11

Fay
Marion Rd



0086

0053

Tully Brook Rd

0441

Match to Page 4

5

Match to Page 6

Boykston Falls Rd

8766

MASSACHUSETTS

0 495 990 1,980 Feet

Match to Page 0

Match to Page 12

RICHMOND

Ten Martin Rd

0051

Boyce Brook

FITZWILLIAM
RICHMOND

6110

0529

6

Martin Rd

8453

Pierce Rd


8452

Match to Page 0

0021

Match to Page 5

MASSACHUSETTS



Match to Page 0

Match to Page 13

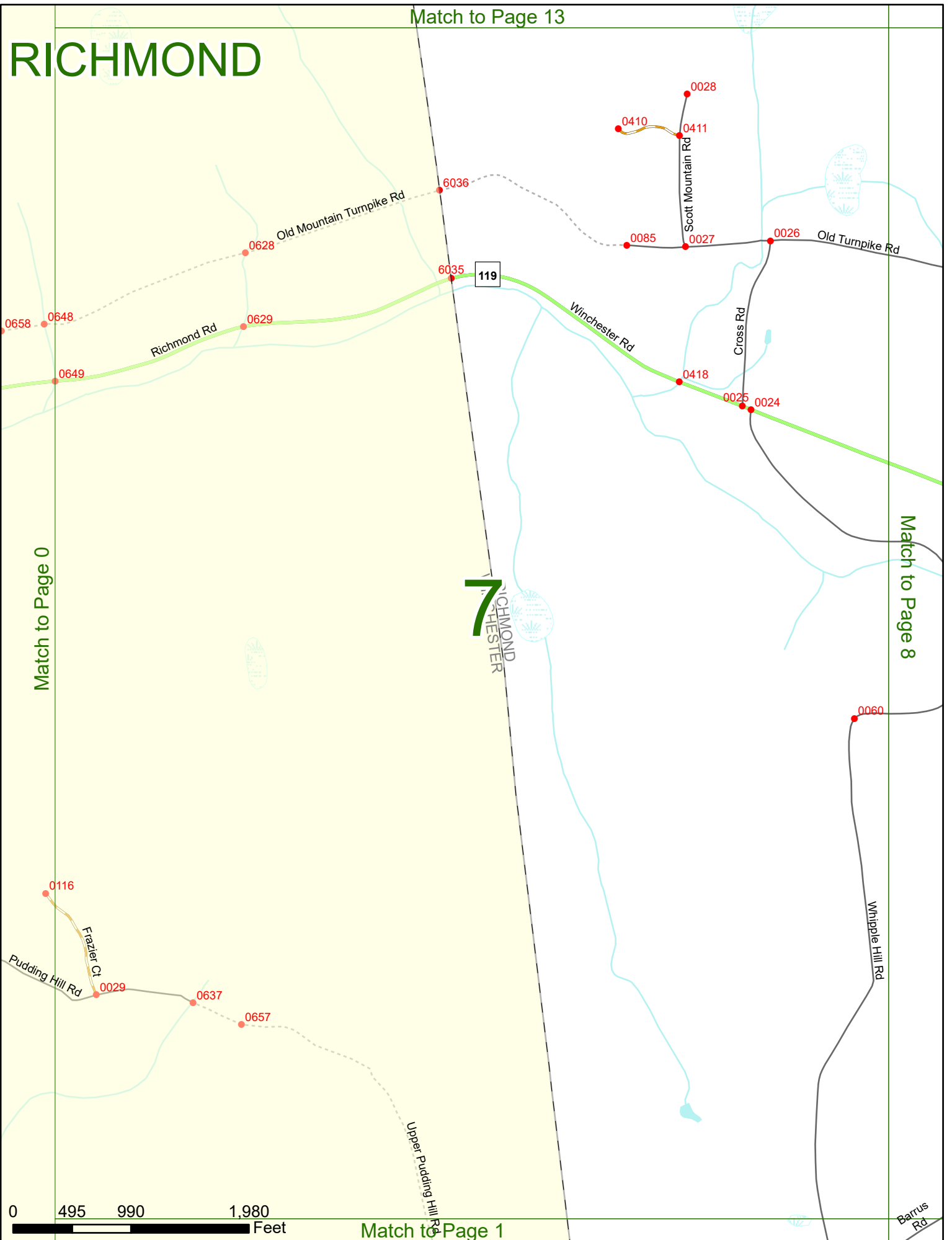
RICHMOND

Match to Page 0

Match to Page 8

7

RICHMOND
HESTER



0 495 990 1,980 Feet

Match to Page 1

Barrus Rd

RICHMOND

Match to Page 14

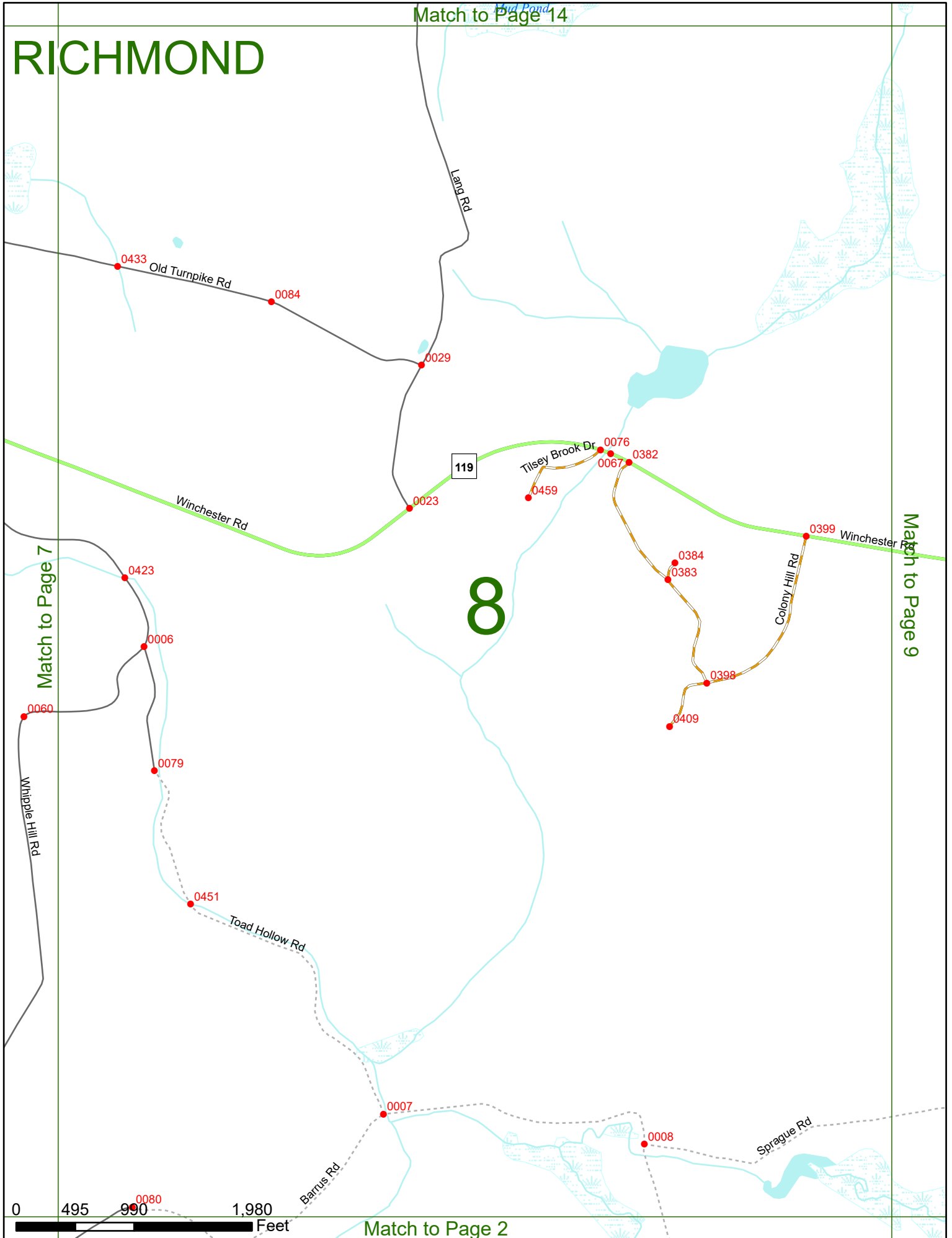
Match to Page 7

Match to Page 9

0 495 990 1,980 Feet

Match to Page 2

8



RICHMOND

Match to Page 15

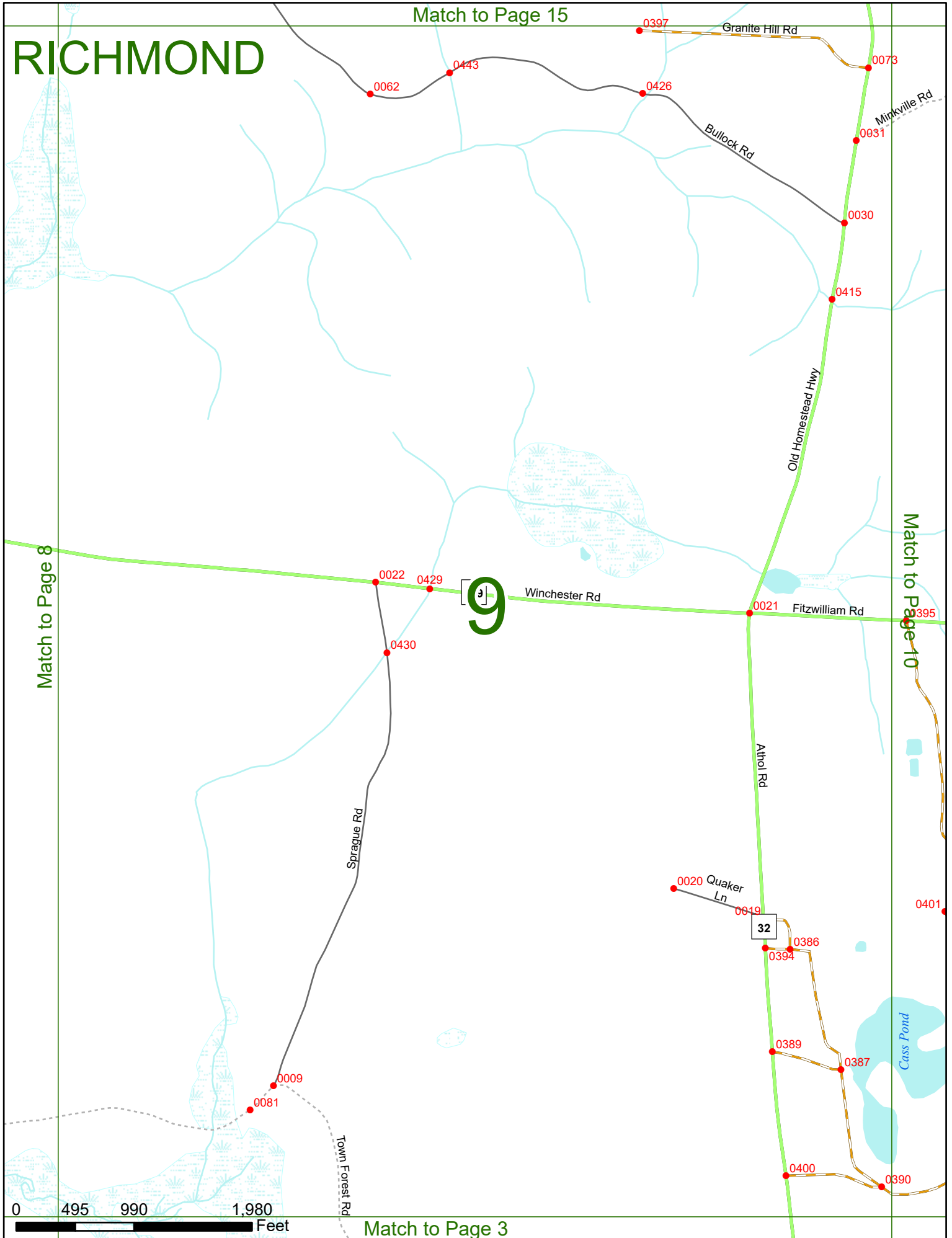

Match to Page 8

Match to Page 10

Match to Page 3

9

32



0062

0443

0397

0073

0426

0031

0030

0415

0022

0429

0430

0021

395

0020

0019

0401

0386

0394

0389

0387

0009

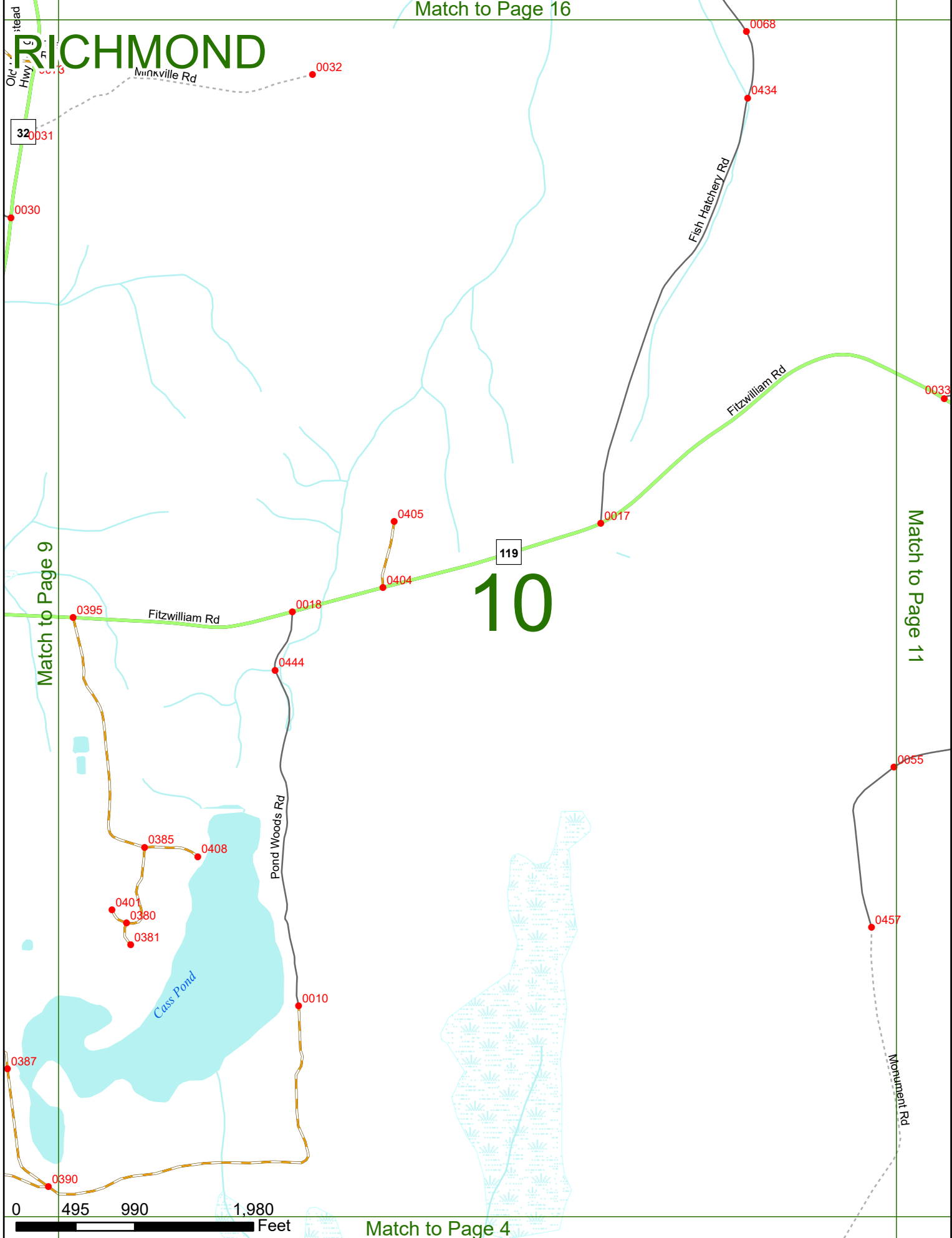
0081

0400

0390

Match to Page 16

RICHMOND



32

119

10

Match to Page 9

Match to Page 11

0 495 990 1,980 Feet

Match to Page 4

Match to Page 17

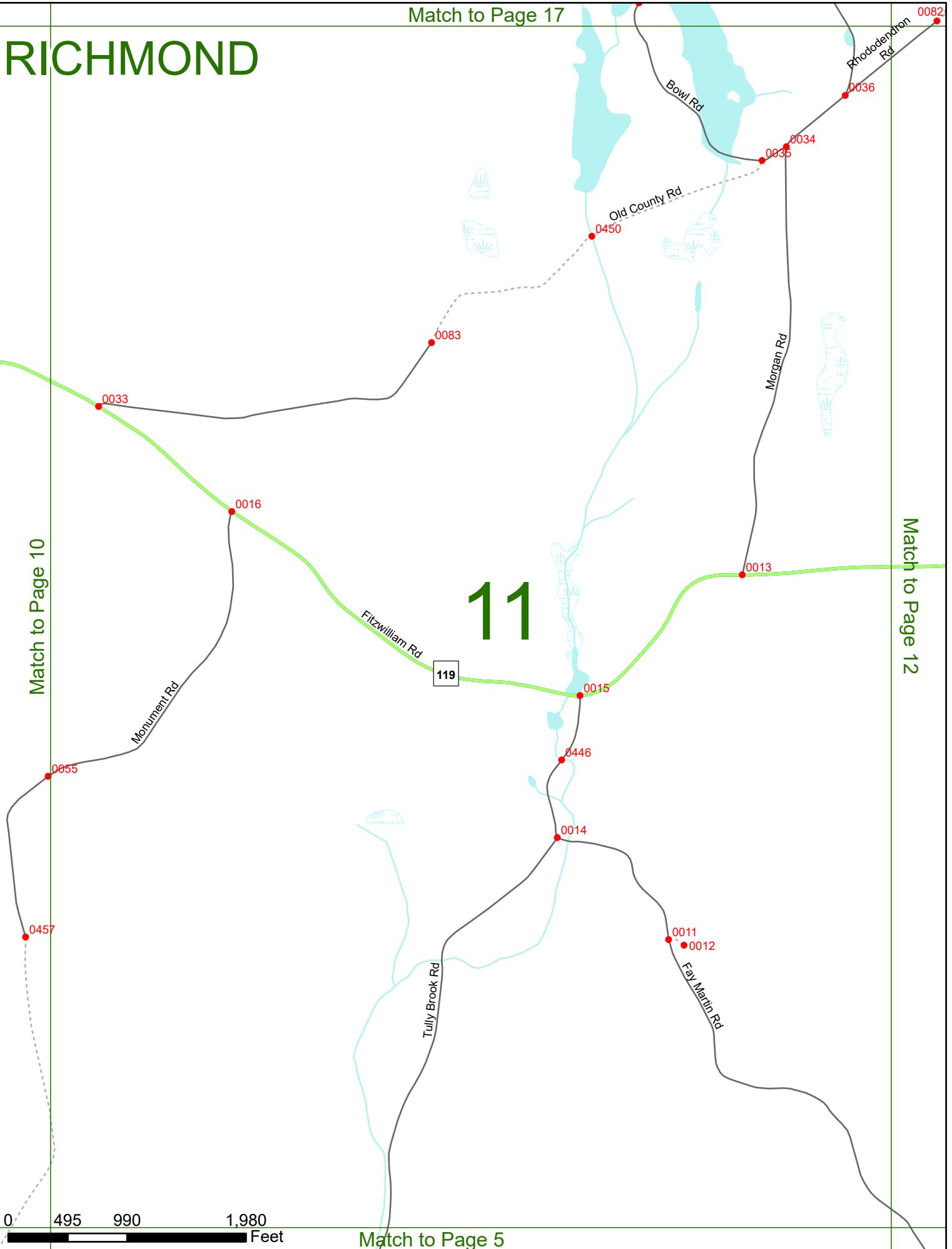
RICHMOND

Match to Page 12

Match to Page 10

11

119



Match to Page 5

Match to Page 18

RICHMOND

0465

Tunnel Rd

0081 6109

0036

Old Troy Rd

NH Route 119 W

119

0524

Match to Page 11

Fitzwilliam Rd

6450 0552

FITZWILLIAM
RICHMOND

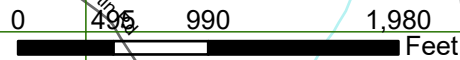
Prospect Hill Rd

Match to Page 0

Holman Rd

12

0489



Match to Page 6

Match to Page 19

RICHMOND

0037

0132

0131

0613

0130

Hale Rd

Rabbit Hollow Rd


Stone Mtn Rd

RICHMOND
WINCHESTER

13

Match to Page 0

Match to Page 14



Match to Page 7

RICHMOND

Match to Page 20

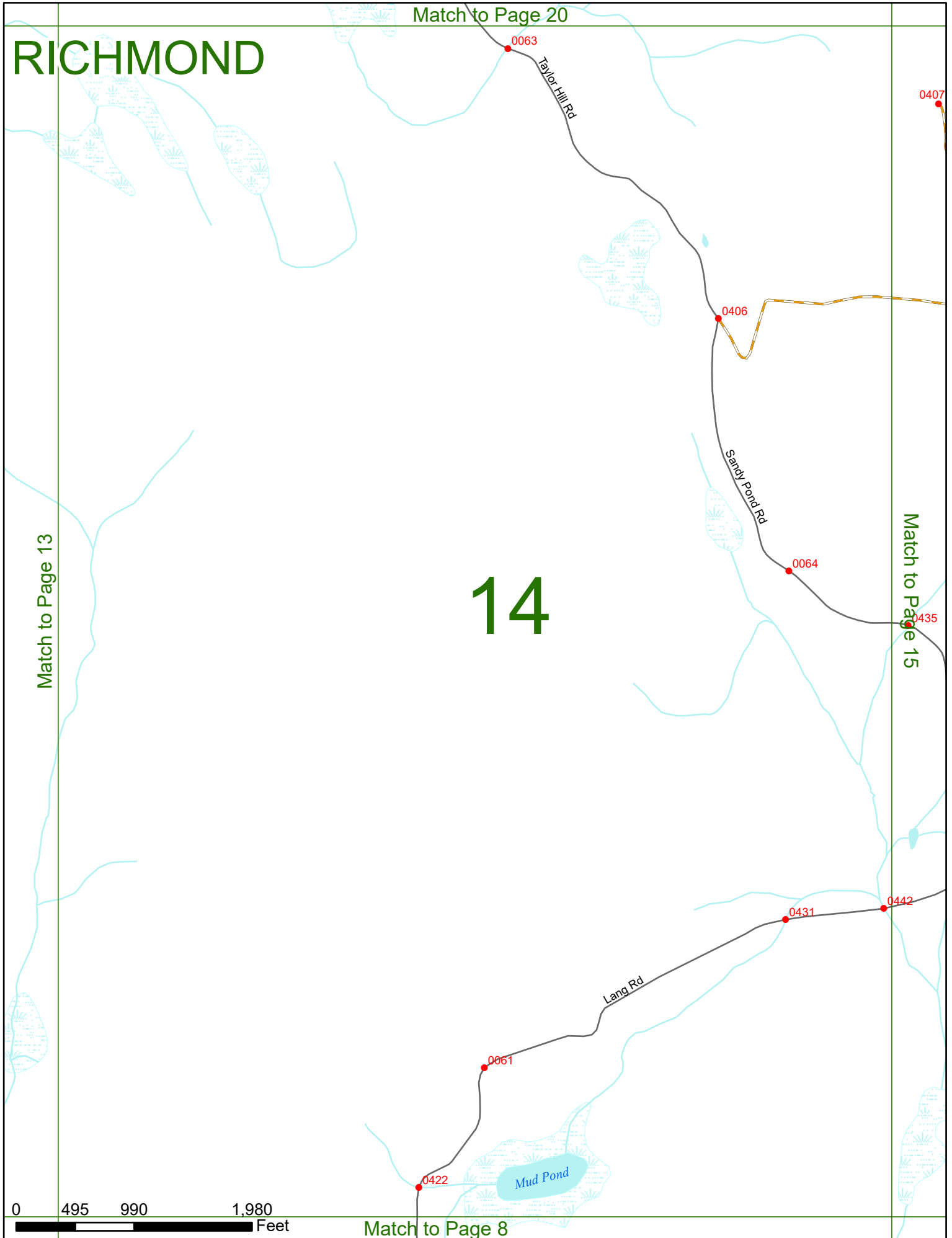
14

Match to Page 13

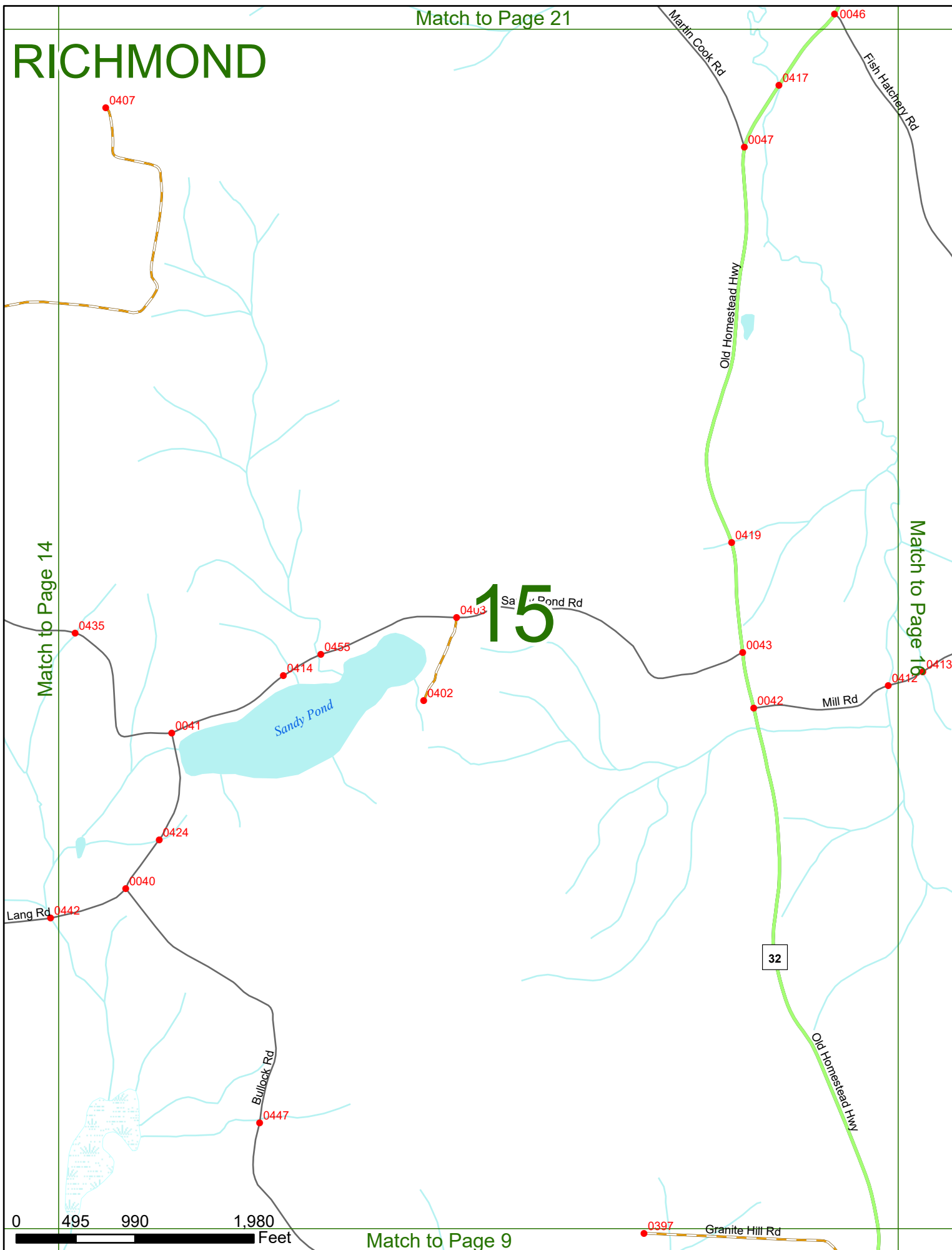
Match to Page 15

0 495 990 1,980 Feet

Match to Page 8



RICHMOND



15

Match to Page 14

Match to Page 16

0 495 990 1,980 Feet

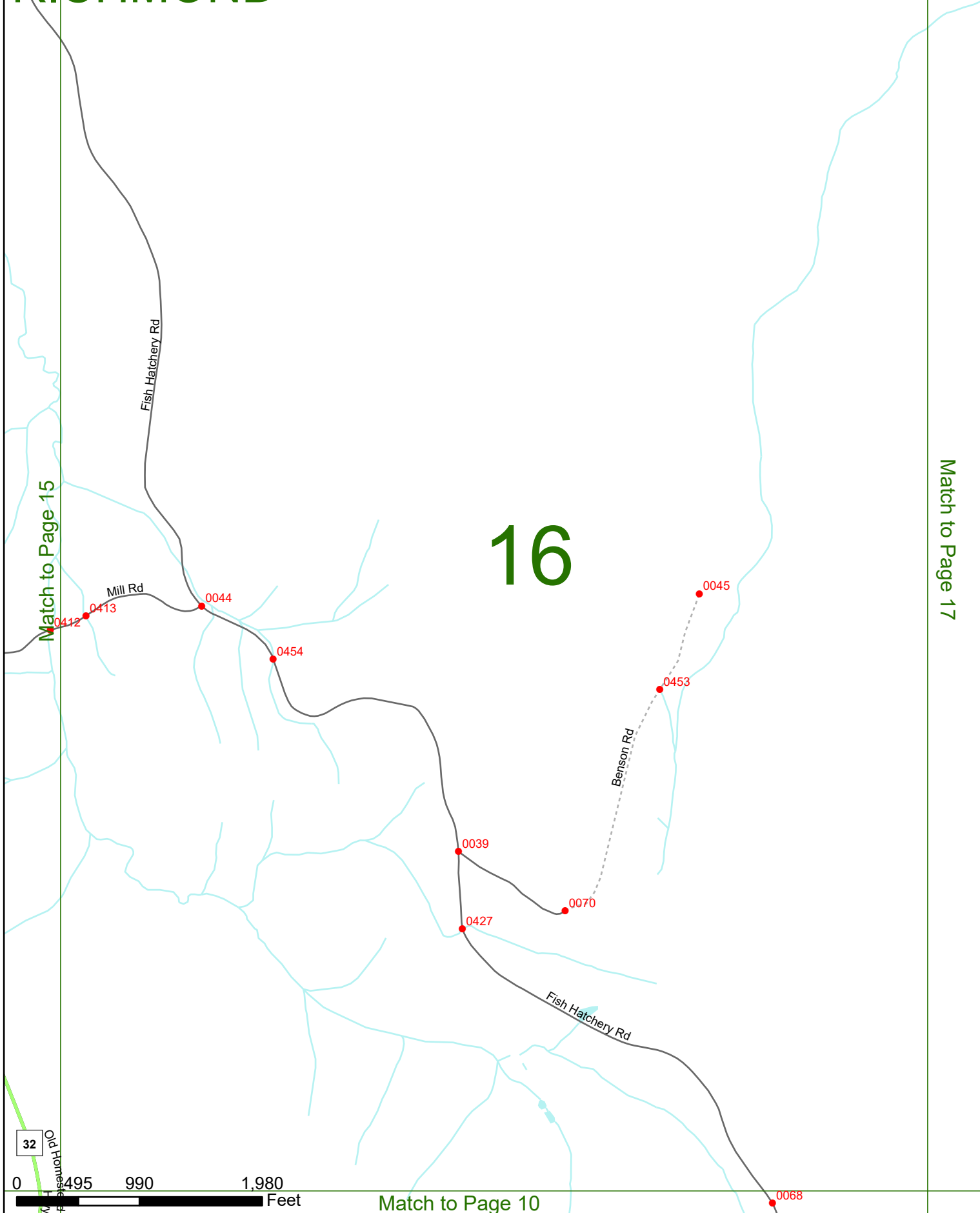
Match to Page 9

RICHMOND

16

Match to Page 17

Match to Page 15



32
Old Homes

0 495 990 1,980 Feet

Match to Page 10

RICHMOND

Match to Page 16

17

TROY
RICHMOND

TROY 6108
FITZWILLIAM

Wilcox Gage Rd

Match to Page 18

FITZWILLIAM
RICHMOND

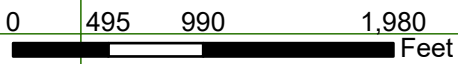
0038

Morgan Rd

0037

Bow Rd

0082



RICHMOND

Cushing Pond

TROY
FITZWILLIAM

Rhododendron SP

18

Match to Page 17

Match to Page 0

FITZWILLIAM
RICHMOND

Widow Gage Rd

Rhododendron Rd

Turner Rd

Carlotta Rd

Ed. Troy Rd

Rockwood Pond Rd

6108

0148

0144

0143

0147

0146

0064

0063

0521

0414

0466

495

6109

0090

1,980

Feet

0465

Morgan Rd

Match to Page 0

RICHMOND

Match to Page 0

SWANZEY
WINCHESTER

19

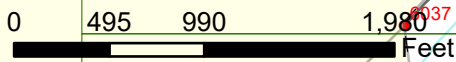
Match to Page 20

8405

WINCHESTER
RICHMOND

Rabbit Hollow Rd

0416



Match to Page 13

Match to Page 0

RICHMOND

20

Match to Page 21

Match to Page 19

Corliss Rd

Rabbit Hollow Rd

Winch Hill Rd

Taylor Hill Rd

SWANZEY
RICHMOND

0370

0005

0006

0262

0374

0004

6405

0372

6404



Match to Page 14

0063

Match to Page 0

RICHMOND

Match to Page 20

21

Match to Page 22

SWANZEY
RICHMOND

Westbrook Ct

Old Homestead Hwy

0273

0001

6403

6402

0448

Activity Rd
0050

Honey Hill Rd

0071

0392

Birch Brook Xing

Martin Cook Rd

Old Homestead Hwy

32

0069

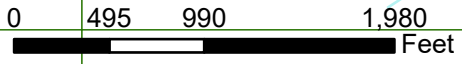
0425

0048

0440

0046

Fish Hatchery Rd



Match to Page 15

RICHMOND

Old Homestead Hwy

6402

SWANZEY
RICHMOND

0421

0439

0050

Honey Hill Rd

0420

0438

0072

0071

0452

Activity Rd

0049

22

Birch Brook Xing

0392

0393

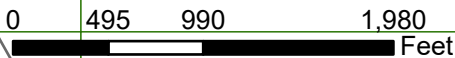
Match to Page 21

Match to Page 23

0069

Old Homestead Hwy

0440



Match to Page 0

RICHMOND

SWANZEY
TROY

SWANZEY
RICHMOND

23

Match to Page 22


Match to Page 0

Richmond Rd

TROY
RICHMOND

6388

0084



Match to Page 17