



Maps and data sets are not guaranteed to be free from errors and omissions. Data is in a constant state of update and correction by various groups and agencies. Information displayed on this map is the best available at the time of publication.

2024 Nodal Reference Bookmap

LEGEND

Divided Highway Limited Access	Turnpike Toll Road	U.S. Route	N.H. Route
			
State Roads (Carries NO Route Number)	Local Roads	Class 6 Roads (Not Maintained)	Private Roads
			
	State Line		Lakes & Ponds
	County Line		State Parks
	Town Line		National & State Forests
	Rivers & Streams		Reference Nodes

NHDOT will accept crash locations based on the State of NH Uniform Police Traffic Accident Report.

Crash occurred on:

Option 1 Street Address
 123 Main Street

Option 2 Route No and/or Distance from NESW Intesecting Road, Bridge,
 Street name Intersecting Street Town/County line
 Main Street 500 E Oak Street

Option 3 First Node Distance from First Node Second Node
 515 212 632

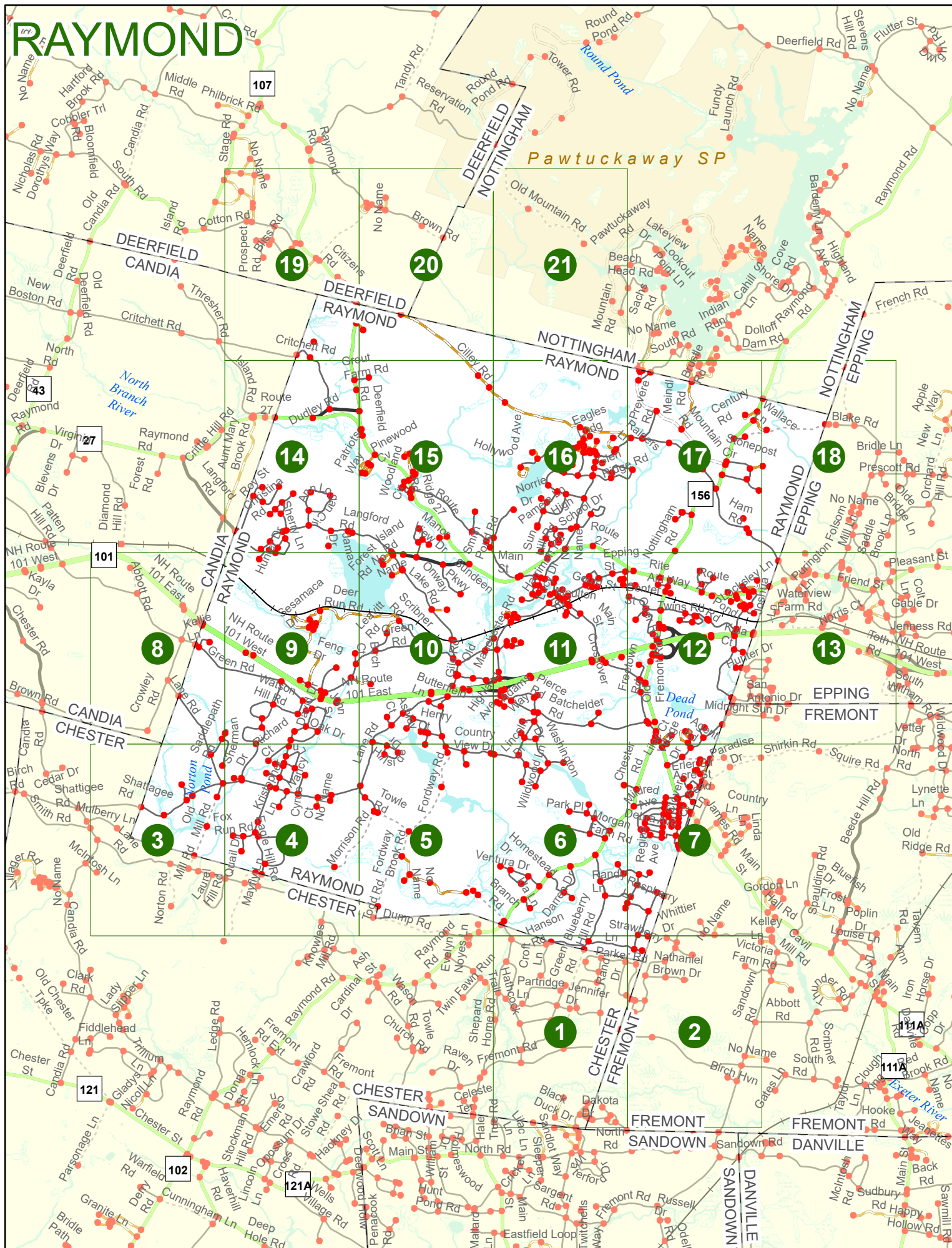
Option 4 Route No and/or Mile Marker on Interstate Only NESW Mile (Marker)
 Street name
 189S 700 feet S 36.8

Option 3 – Example

Street Name Loudon Road
First Node 803
Distance from First Node 318 Ft
Second Node 813

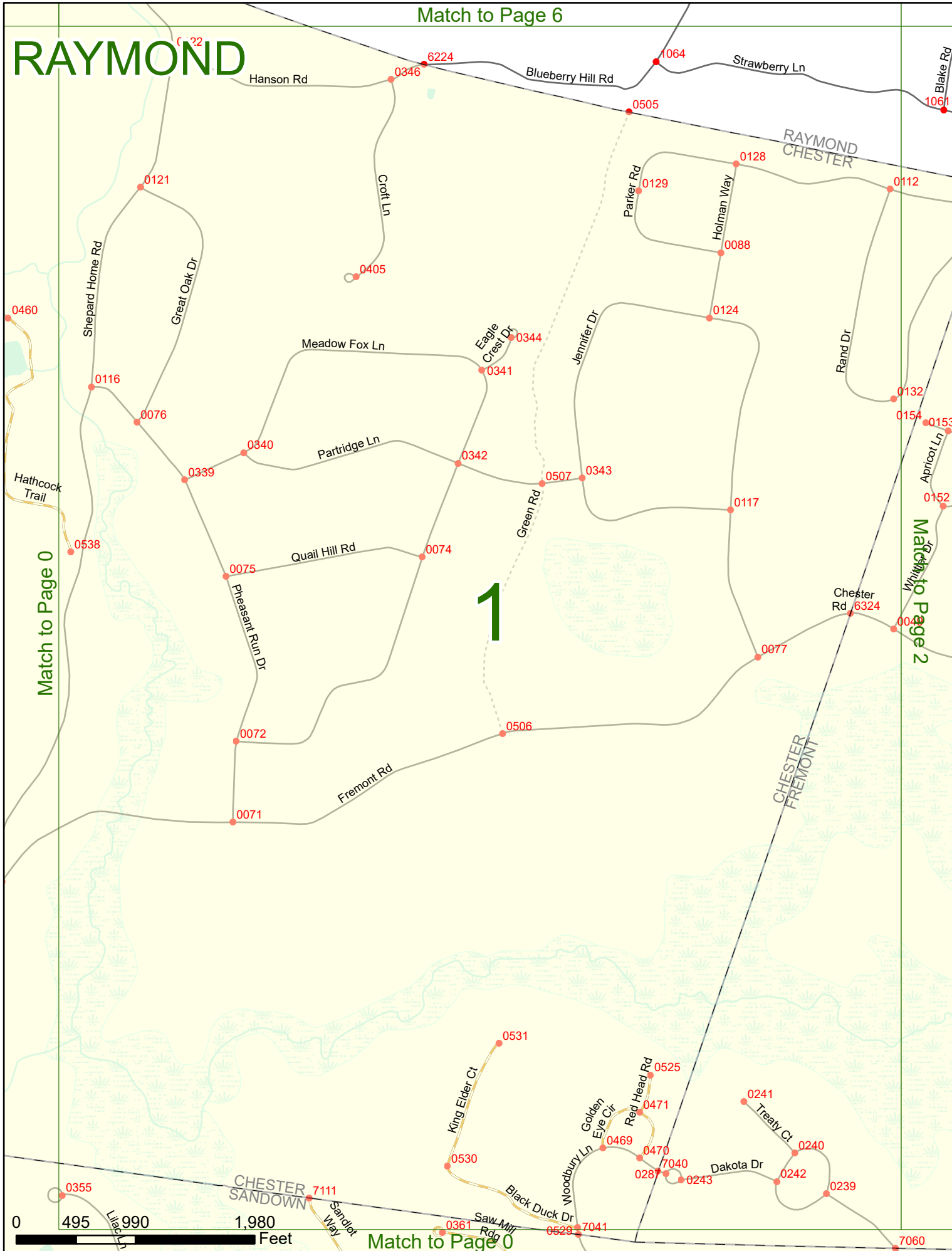


RAYMOND



RAYMOND

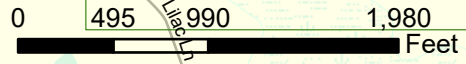
C 22



Match to Page 0

Match to Page 2

1



Match to Page 0

RAYMOND

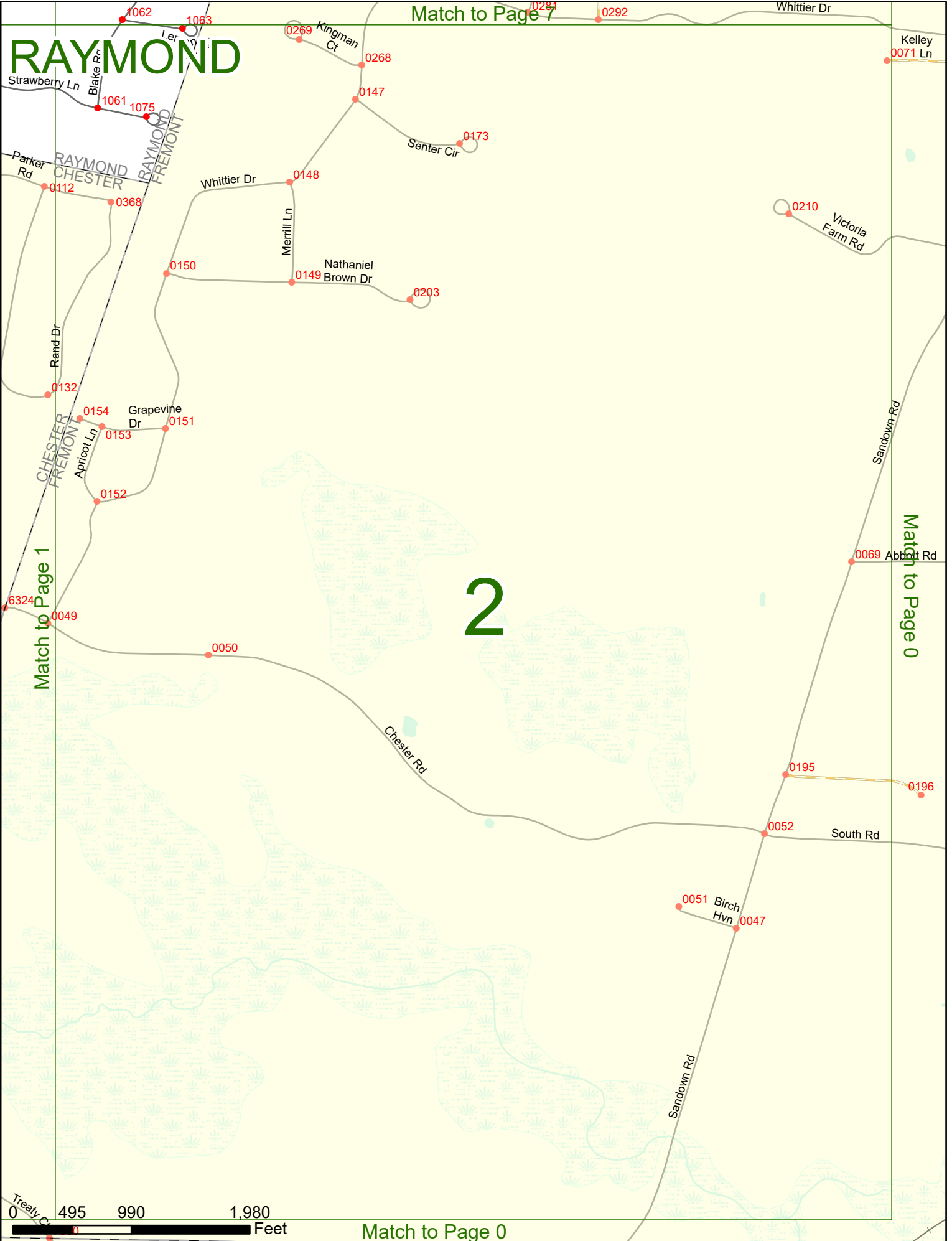

Match to Page 7

2

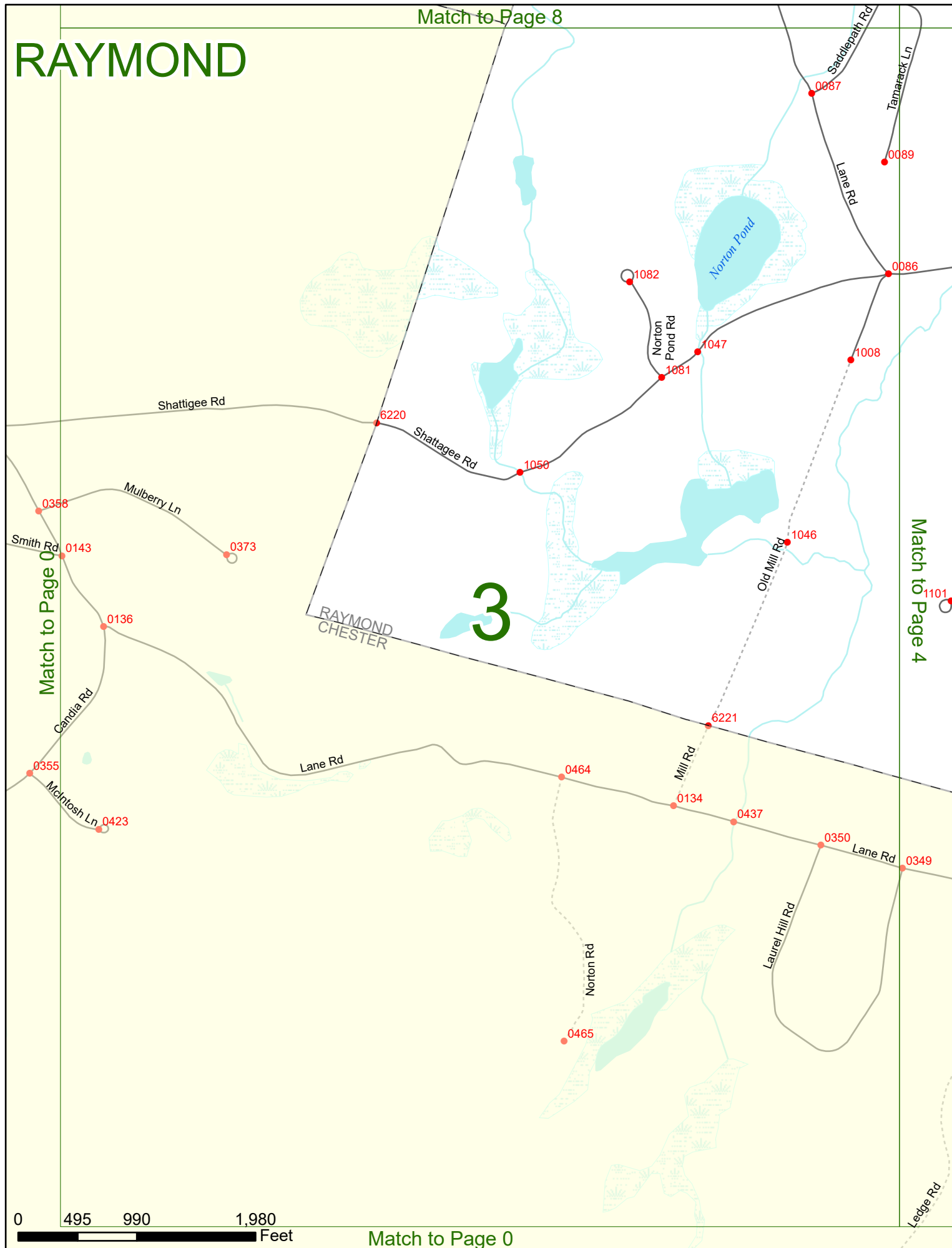
Match to Page 1

Match to Page 0

Match to Page 0



RAYMOND



0 495 990 1,980 Feet

RAYMOND

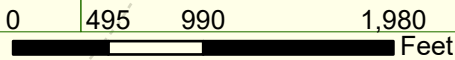
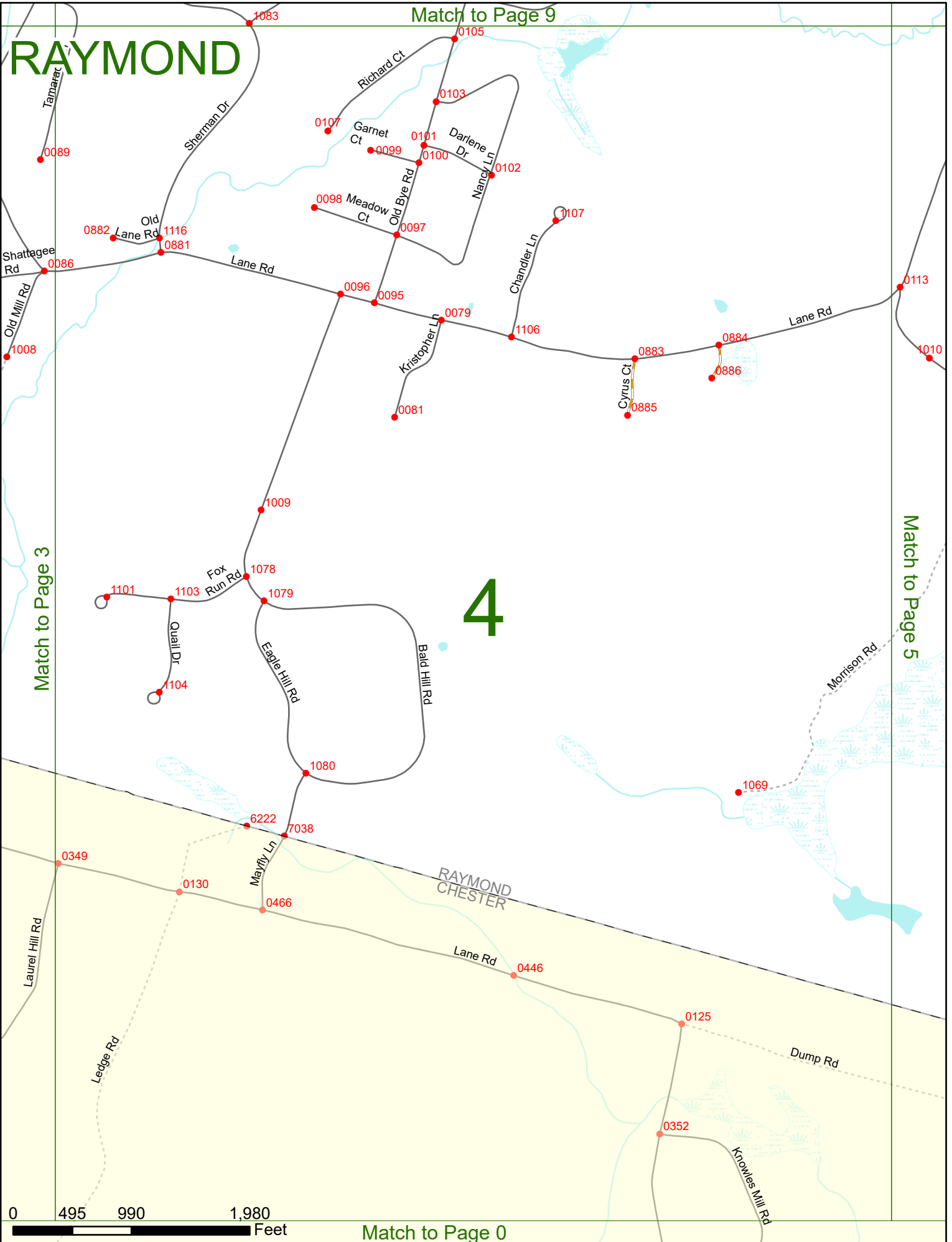
Match to Page 9

4

Match to Page 3

Match to Page 5

Match to Page 0



RAYMOND

Match to Page 10

5

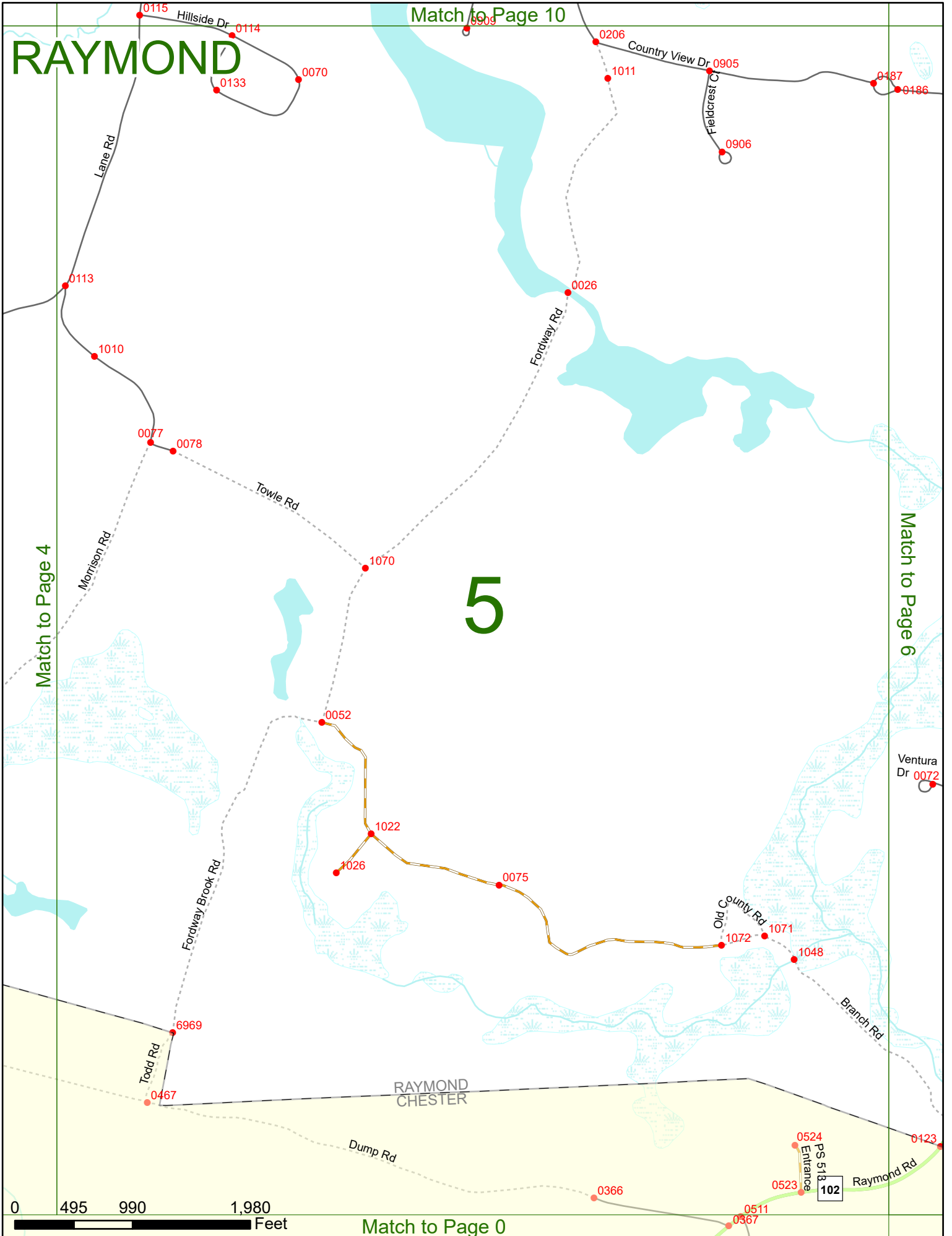
Match to Page 4

Match to Page 6

RAYMOND
CHESTER

0 495 990 1,980 Feet

Match to Page 0



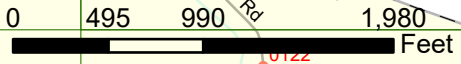
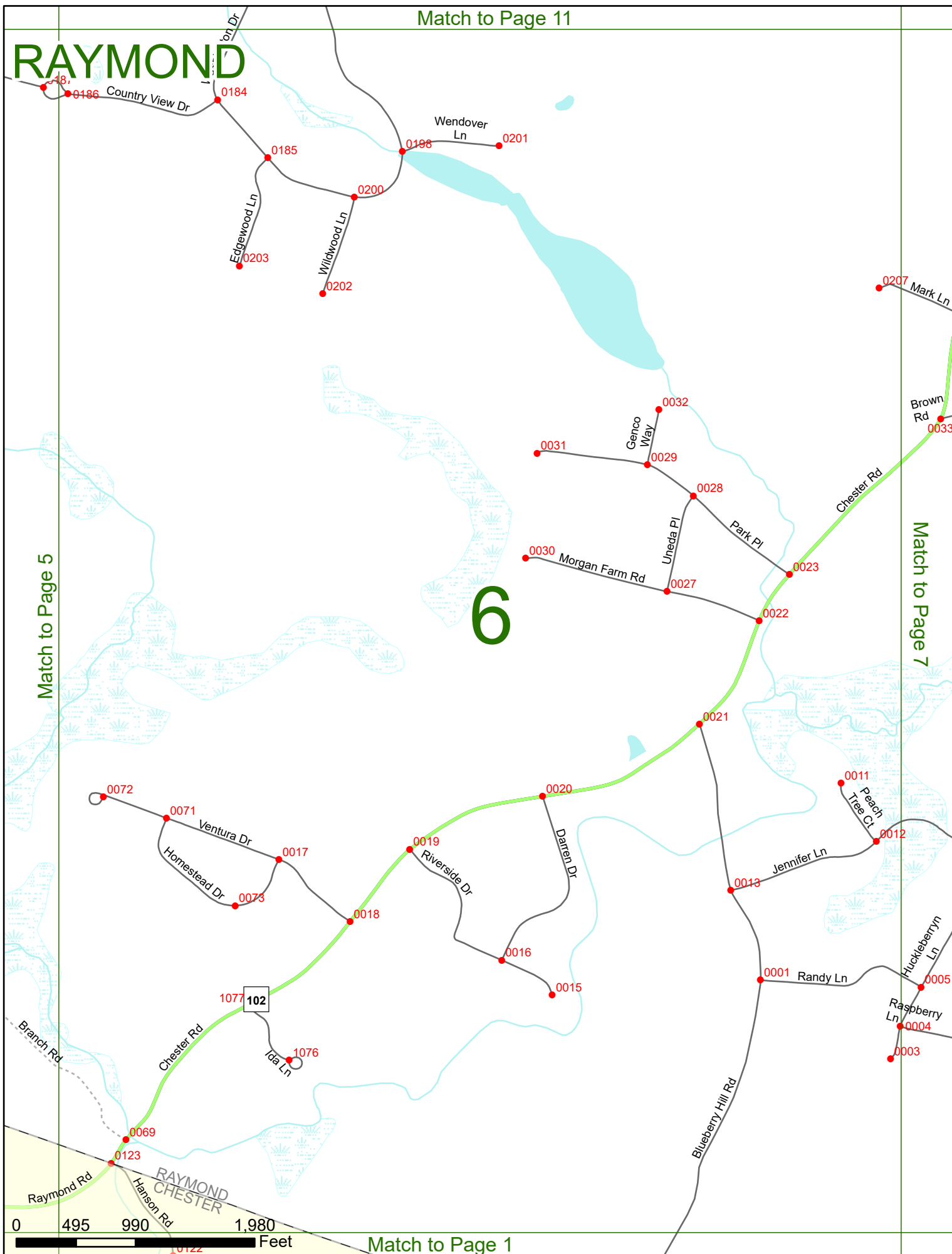
Match to Page 11

RAYMOND

6

Match to Page 5

Match to Page 7



Match to Page 1

RAYMOND

Match to Page 12

Loon Pond

Shirkin Rd

Chester Rd

Albert Rd

Loon Way

Prescott Rd

Old Shirking Rd

6230

Paradise Dr

Eler

Cl-Joyce Ln

0889

0894

0888

Cammett Dr

Welch Ln

0891 Ln

0892

0257

Katia Ln

0255

0253

0254

0055

Bambi Ln

0054

0053

0050

0047

0049

0051

Rona Ave

0044

0046

Rita Ave

0043

0065

Evelyn Ave

0045

0042

0066

Gertrude Ave

0064

0041

0062

Debra Ave

0063

0039

0038

0061

0060

Margaret Ave

0059

0057

Mary Ave

0058

0059

Regina Ave

0037

Phyllis Ave

0034

6227

6226

0035

Lisa Ave

0087

0086

0127

0128

0129

0128

0131

0132

0233

0234

0256

0255

0289

0254

0253

0281

0292

0293

0282

0291

0290

0281

0292

0293

0282

0291

0290

0281

0292

0293

0282

0291

0290

0281

0292

0293

0282

0291

0290

0281

0292

0293

0282

0291

0290

0281

0292

0293

0282

0291

0290

0281

0292

0293

0282

0291

0290

0281

0292

0293

0282

0291

0290

0281

0292

0293

0282

0291

0290

0281

0292

0293

0282

0291

0290

0281

0292

0293

0282

0291

0290

0281

0292

0293

0282

0291

0290

0281

0292

0293

0282

0291

0290

0281

0292

0293

0282

0291

0290

0281

0292

0293

0282

0291

0290

0281

0292

0293

0282

0291

0290

0281

0292

0293

0282

0291

0290

0281

0292

0293

0282

0291

0290

0281

0292

0293

0282

0291

0290

0281

0292

0293

0282

0291

0290

0281

0292

0293

0282

0291

0290

0281

0292

0293

0282

0291

0290

0281

0292

0293

0282

0291

0290

0281

0292

0293

0282

0291

0290

0281

0292

0293

0282

0291

0290

0281

0292

0293

0282

0291

0290

0281

0292

0293

0282

0291

0290

0281

0292

0293

0282

0291

0290

0281

0292

0293

0282

0291

0290

0281

0292

0293

0282

0291

0290

0281

0292

0293

0282

0291

0290

0281

0292

0293

0282

0291

0290

0281

0292

0293

0282

0291

0290

0281

0292

0293

0282

0291

0290

0281

0292

0293

0282

0291

0290

0281

0292

0293

0282

0291

0290

0281

0292

0293

0282

0291

0290

0281

0292

0293

0282

0291

0290

0281

0292

0293

0282

0291

0290

0281

0292

0293

0282

0291

0290

Match to Page 0

RAYMOND

0088

NH Route 101 West
NH Route 101 East

Abbott Rd

0087

101

Patten Hill Rd

0396

0384

Depot Rd

0090

0391

Crossoyer

0424
6216
0423
6217

NH Route 101 East

Match to Page 9

Match to Page 0

8

CANDIA
RAYMOND

0005

Kellie Ln 0129

6218

0128

Green Rd

0007

6219

Lane Rd


Crowley Rd 0008

CANDIA
CHESTER

Saddlepath Rd 0091

0090

Tamarack Ln



Match to Page 3

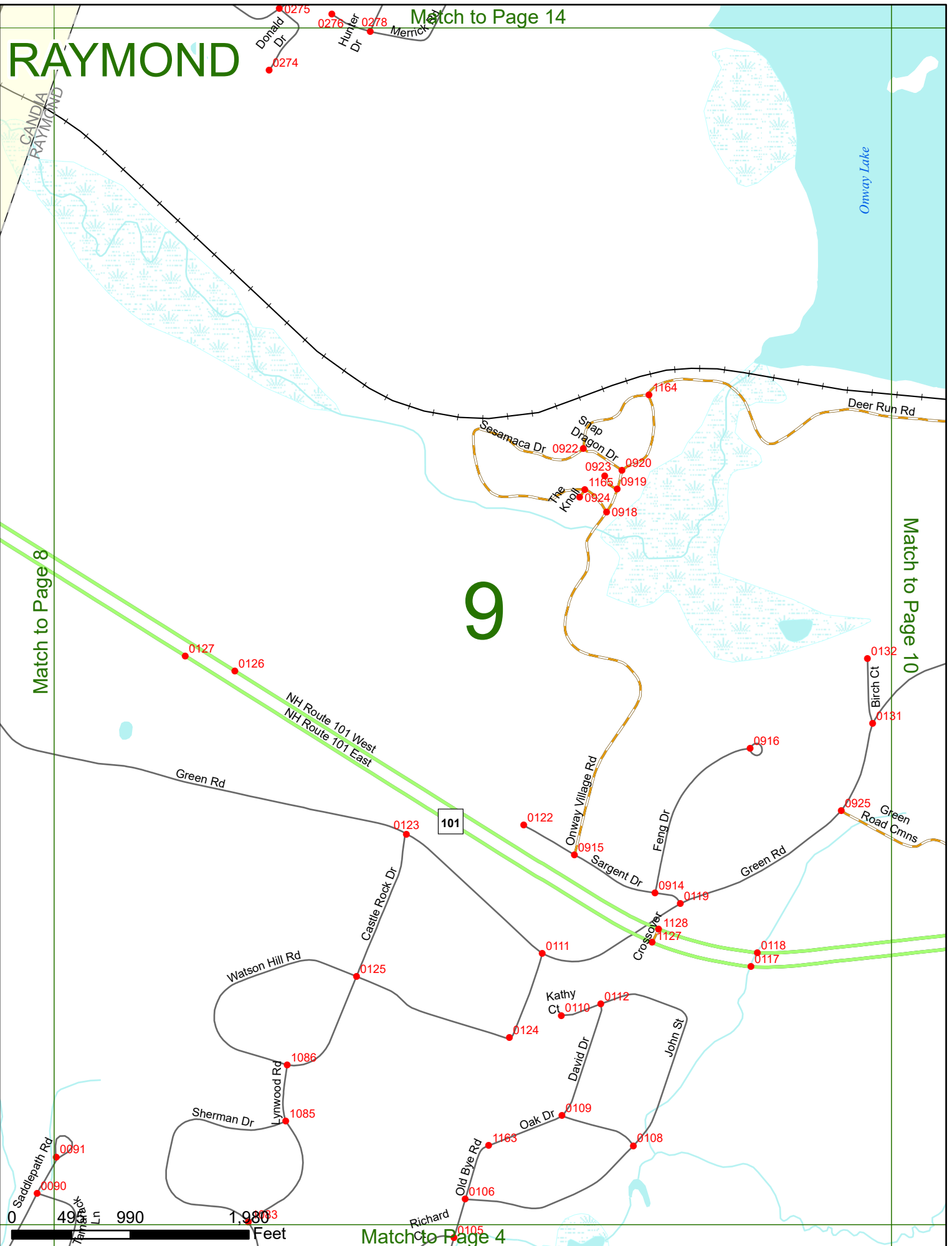
RAYMOND

Match to Page 14

9

Match to Page 8

Match to Page 10



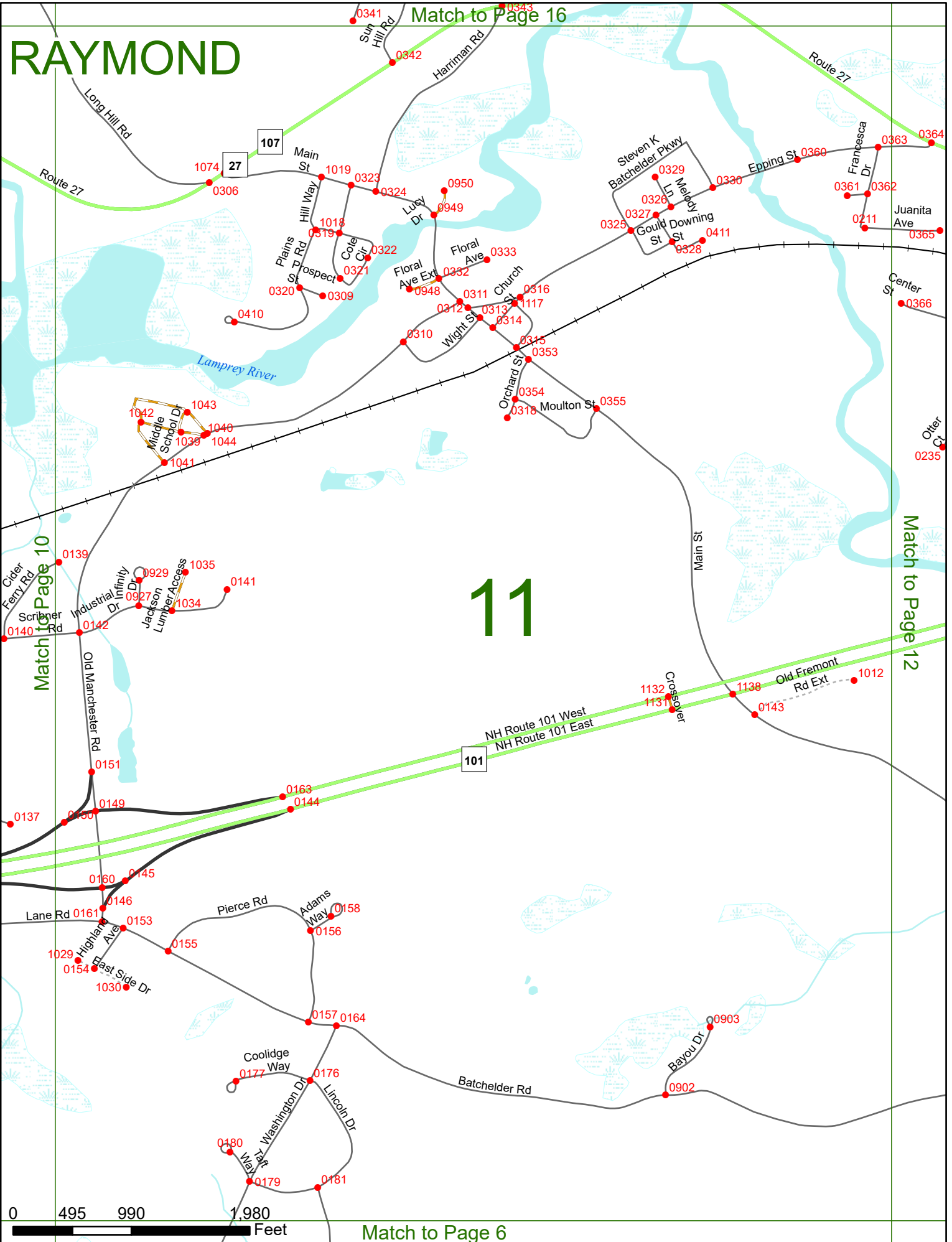
Match to Page 4

RAYMOND

Match to Page 16

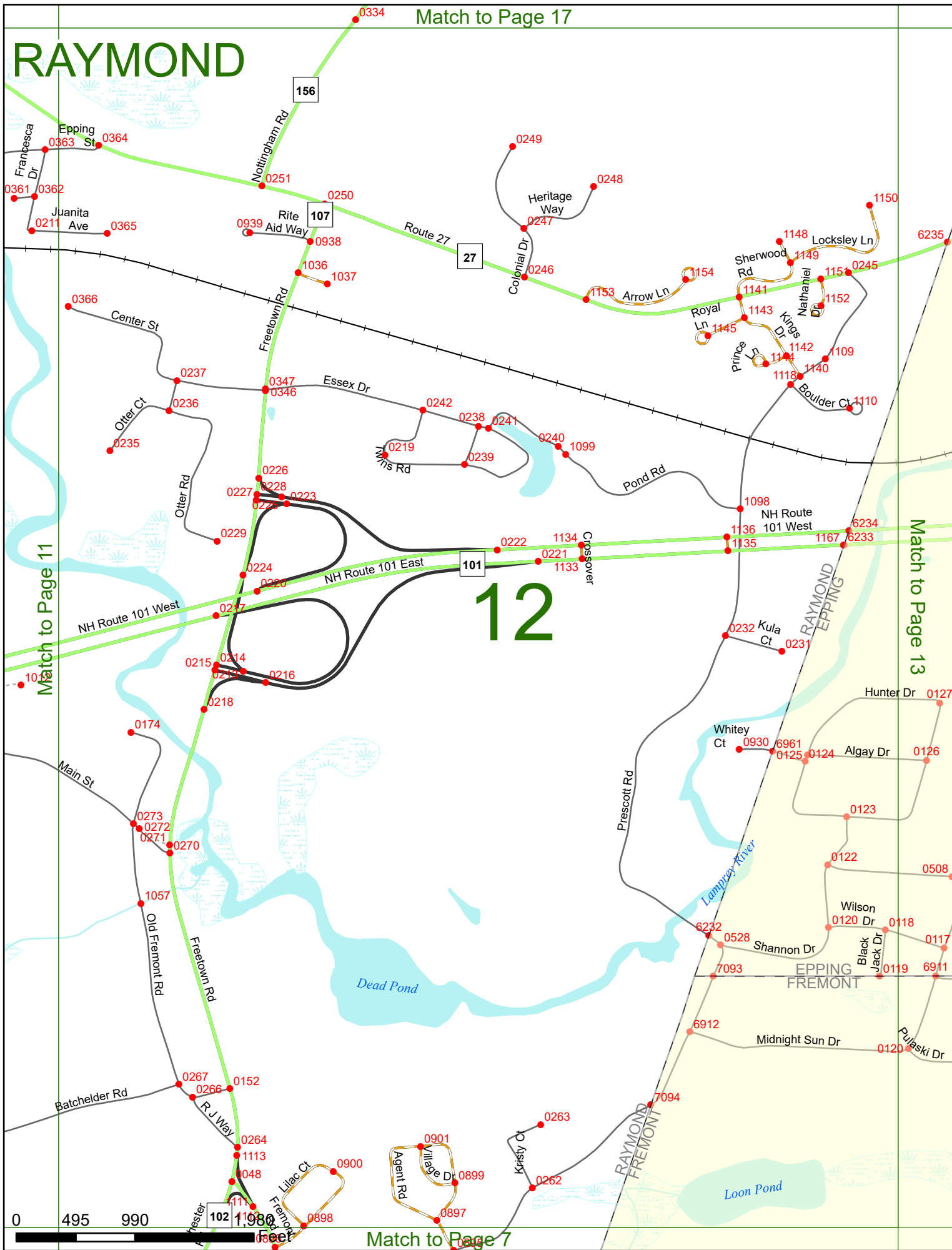
11

Match to Page 12



Match to Page 6

RAYMOND



12

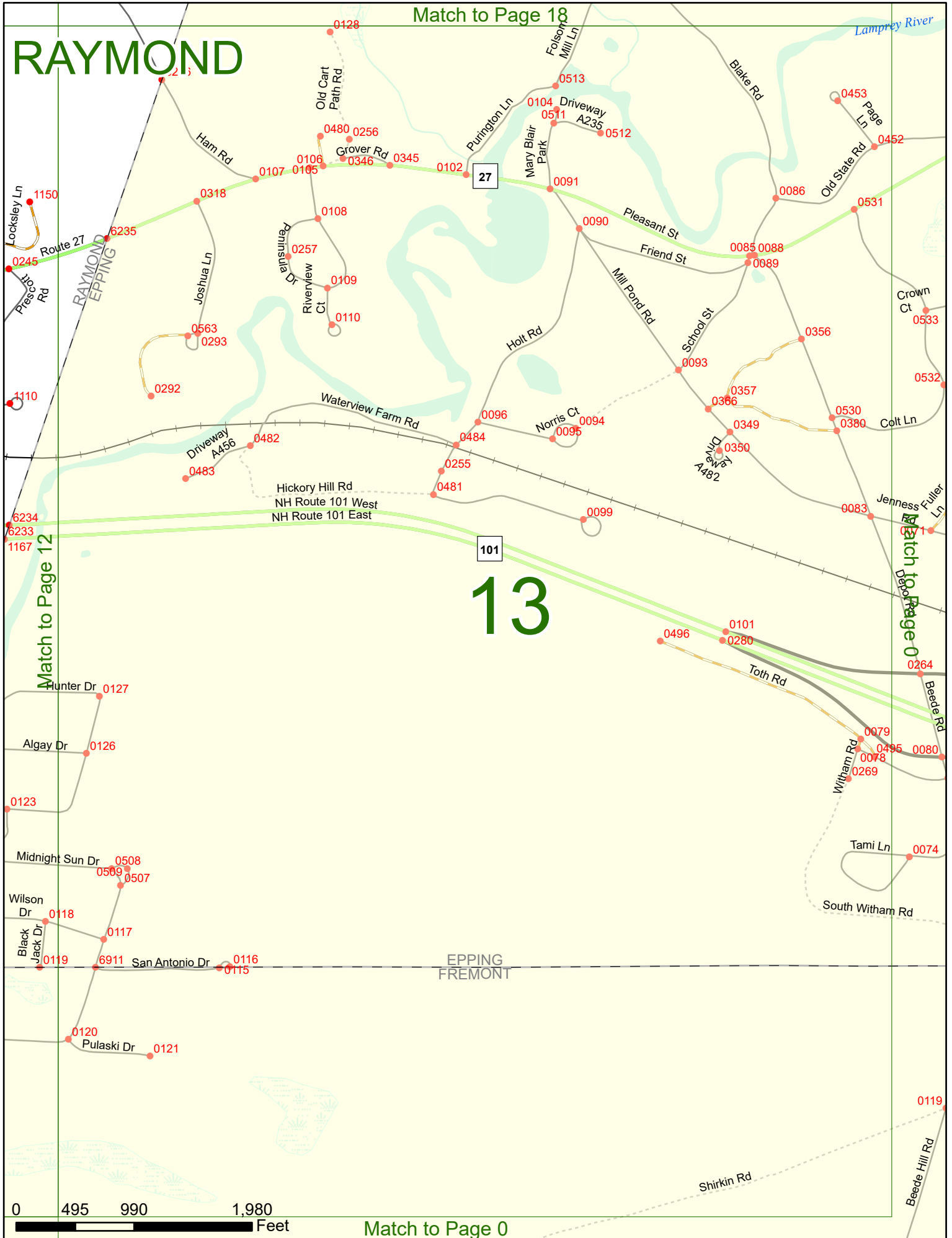
0 495 990 Feet

Match to Page 11

Match to Page 13

RAYMOND


Match to Page 18



Match to Page 12

Match to Page 0

13



Match to Page 0

Match to Page 19

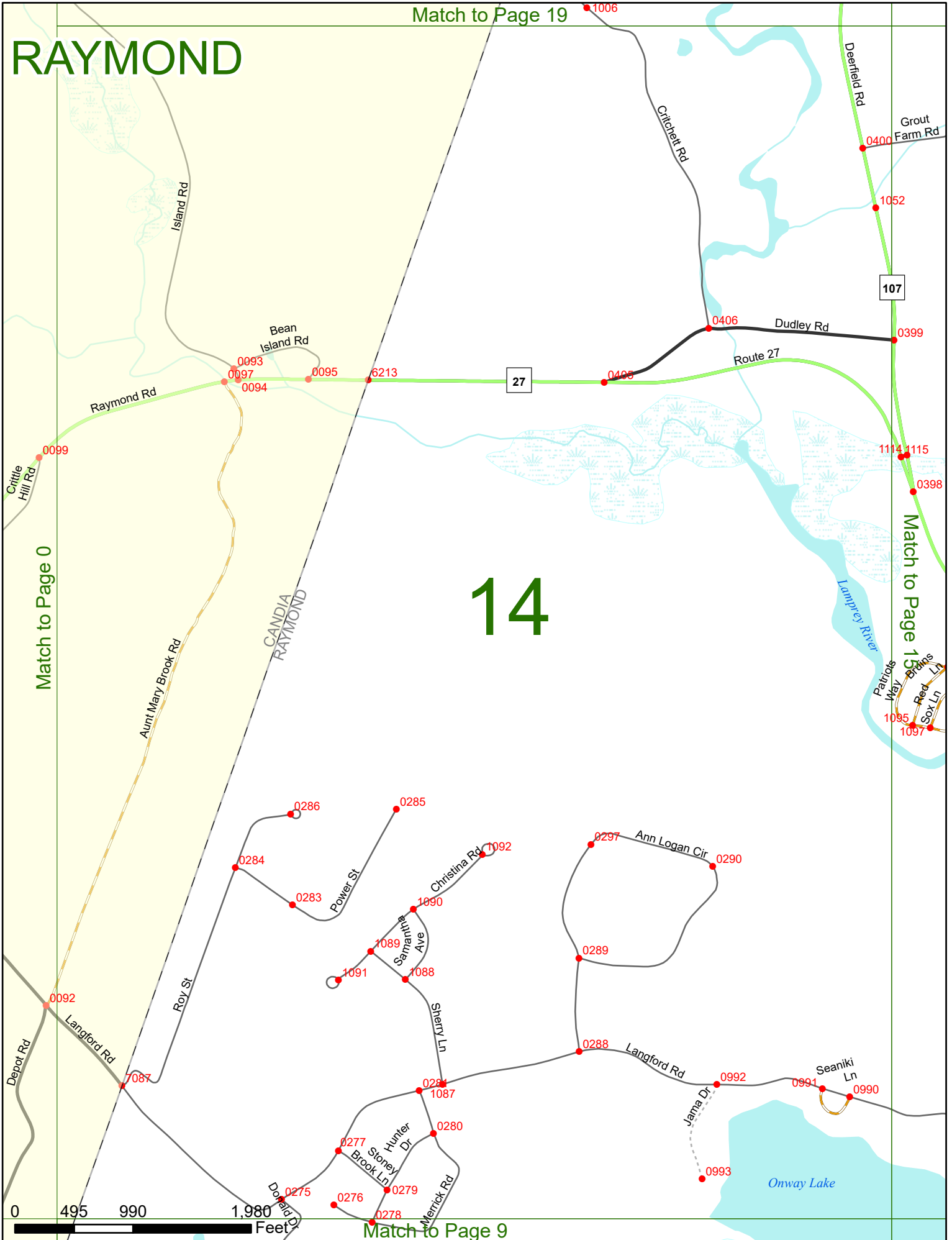
RAYMOND

14

Match to Page 0

Match to Page 15

Match to Page 9



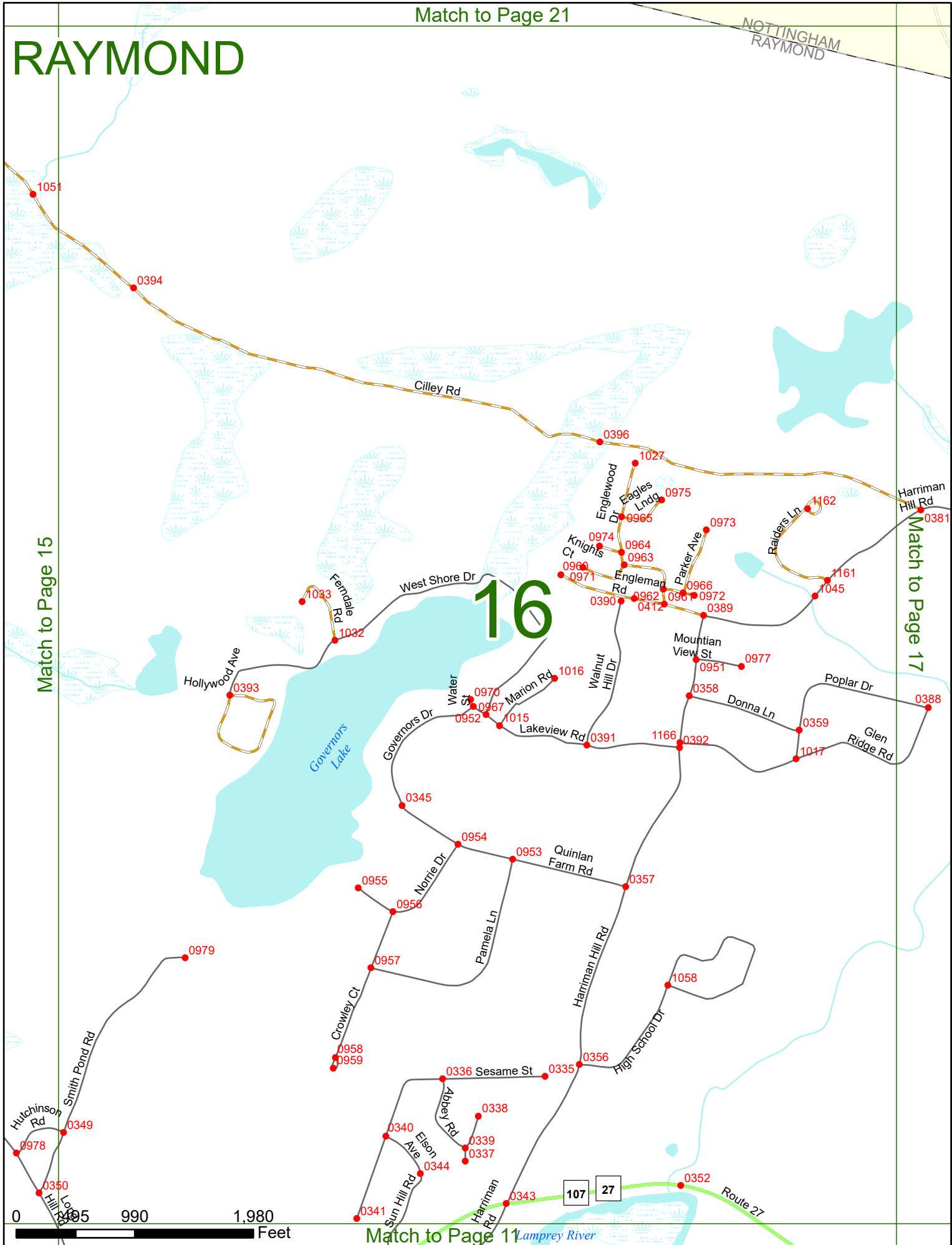
RAYMOND

NOTTINGHAM
RAYMOND

Match to Page 15

Match to Page 17

16



RAYMOND

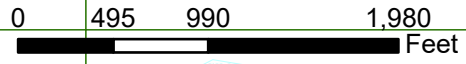
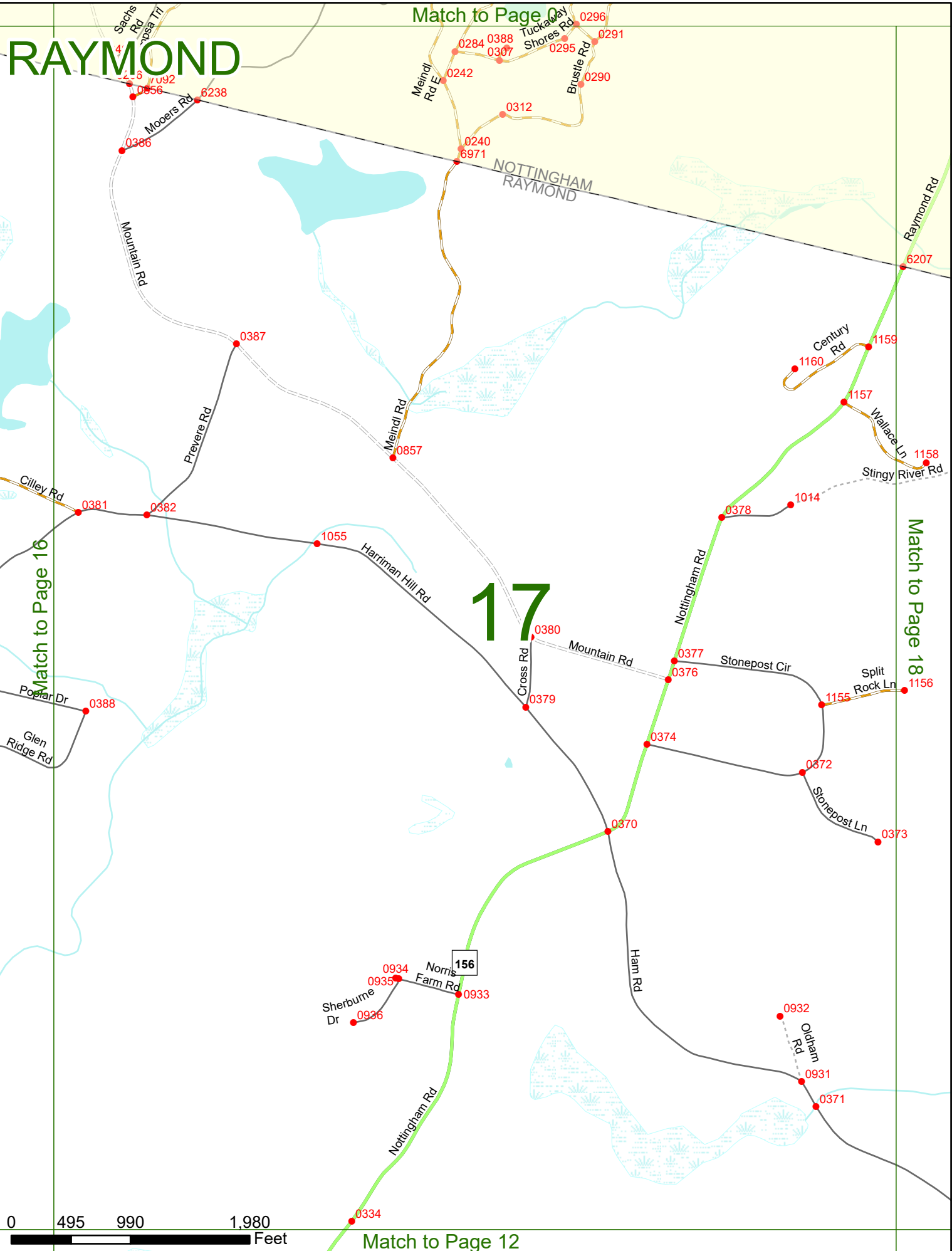
Match to Page 0

17

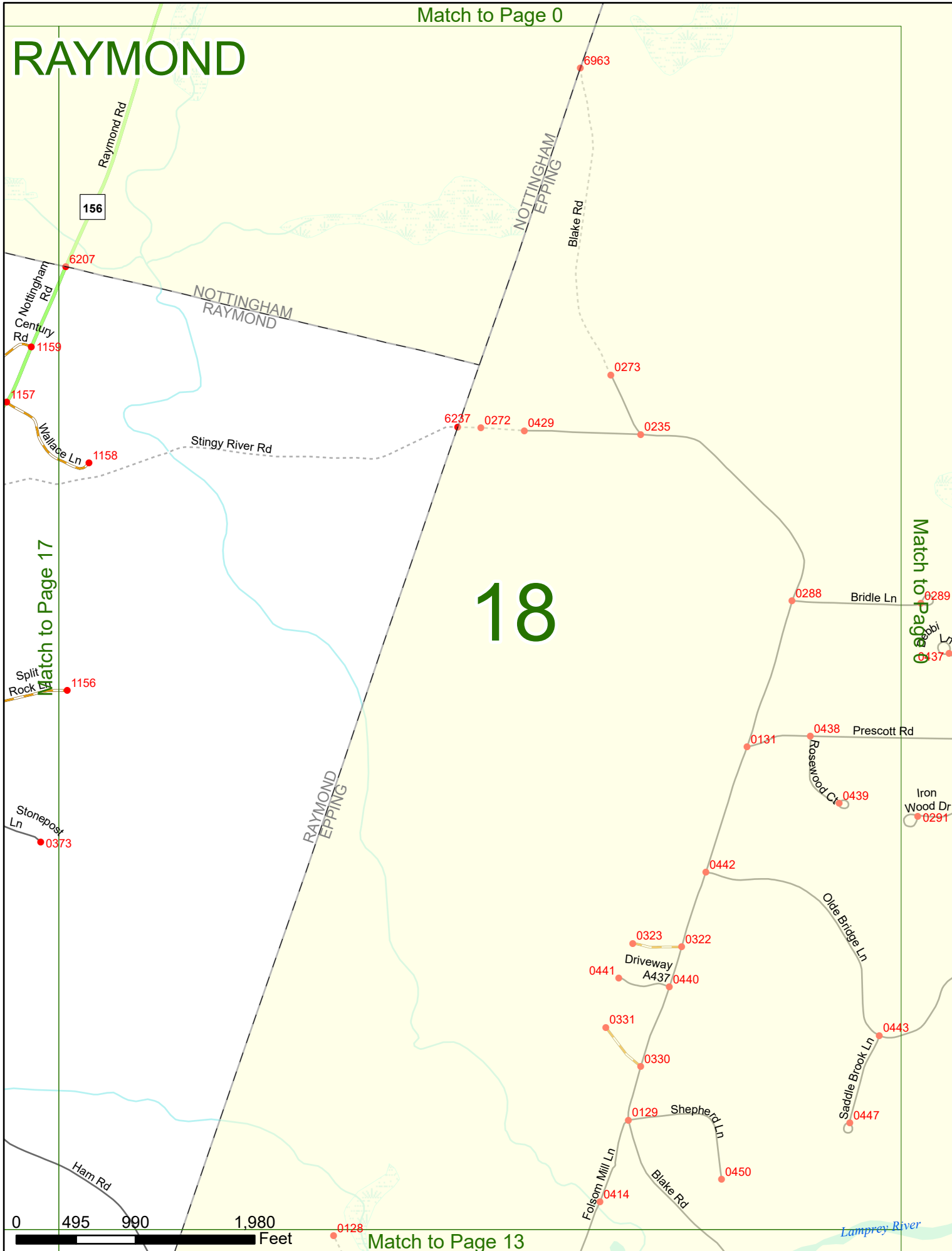
Match to Page 18

Match to Page 16


Match to Page 12



RAYMOND



18



Match to Page 0

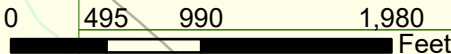
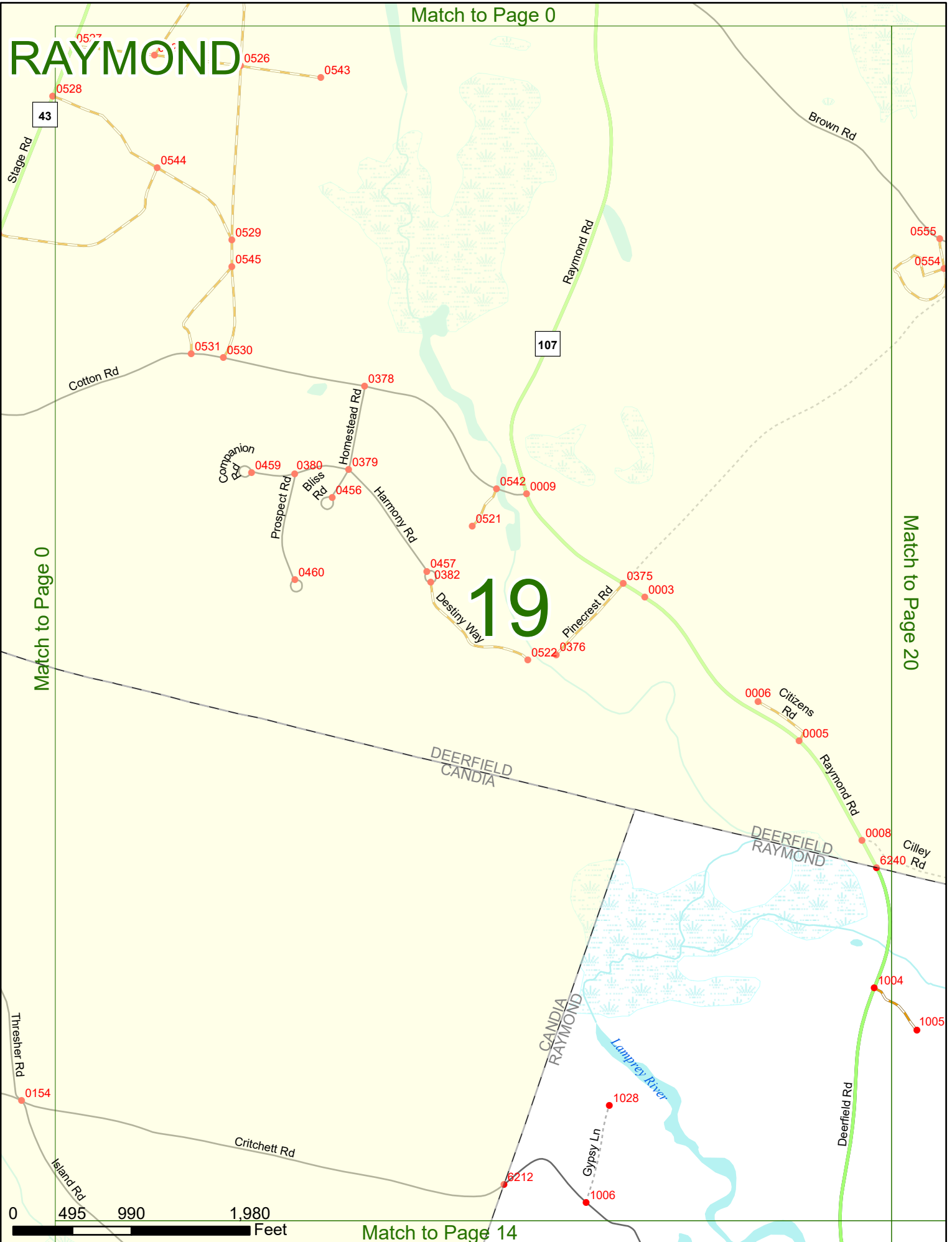
RAYMOND

19

Match to Page 0

Match to Page 20

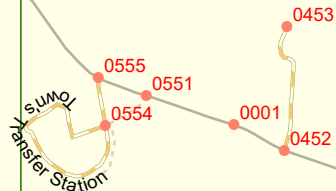
Match to Page 14



Match to Page 0

RAYMOND

Pawtuckaway SP



Brown Rd

0573

6341

DEERFIELD
NOTTINGHAM

20

Match to Page 21

Match to Page 19

Raymond Rd

0008

6240

DEERFIELD
RAYMOND

6239

NOTTINGHAM
RAYMOND

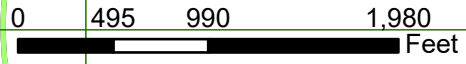
Cilley Rd

107

1004

1005

Deerfield Rd



Match to Page 15

RAYMOND

Match to Page 20

Match to Page 0

Pawtuckaway SP

21

0019

Old Mountain Rd

0018

Mountain Pond

0017

Pawtuckaway Rd

0022

Beach Head Rd

0249

0016

Mountain Rd

0015

NOTTINGHAM
RAYMOND

