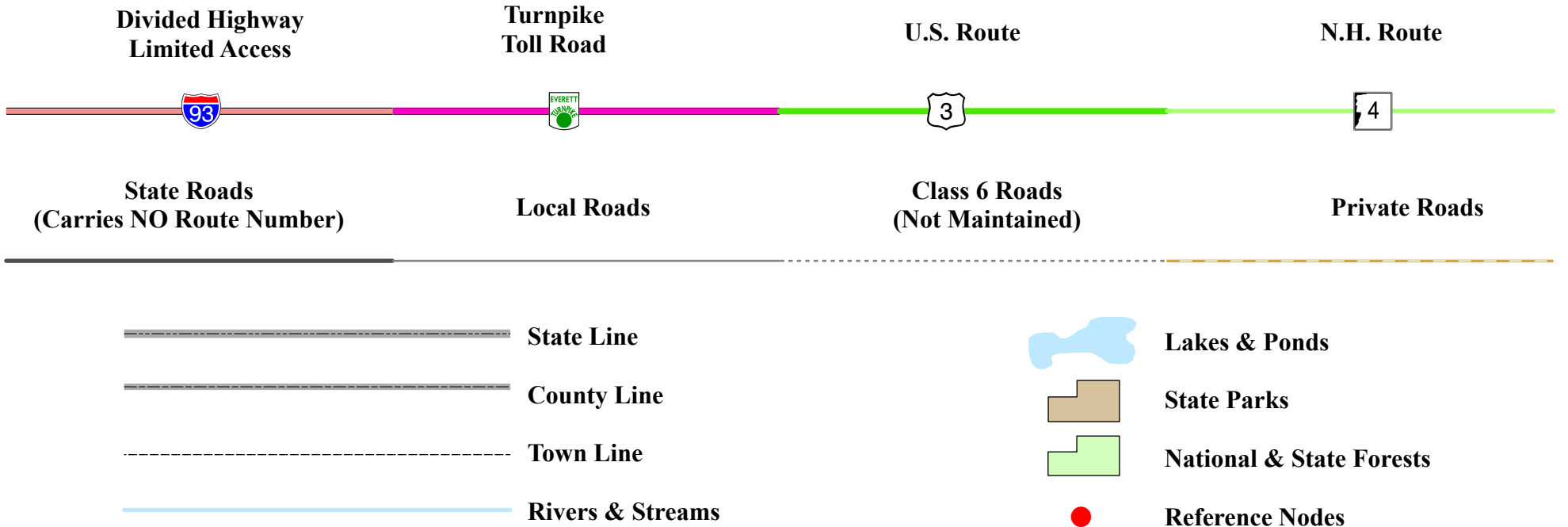




Maps and data sets are not guaranteed to be free from errors and omissions. Data is in a constant state of update and correction by various groups and agencies. Information displayed on this map is the best available at the time of publication.

# 2024 Nodal Reference Bookmap

## LEGEND



NHDOT will accept crash locations based on the State of NH Uniform Police Traffic Accident Report.

Crash occurred on:

**Option 1**     Street Address  
                   123 Main Street

**Option 2**     Route No and/or     Distance from             NESW             Intesecting Road, Bridge,  
                   Street name             Intersecting Street                                     Town/County line  
                   Main Street                     500                     E                     Oak Street

**Option 3**     First Node                     Distance from First Node                     Second Node  
                   515                                     212                                     632

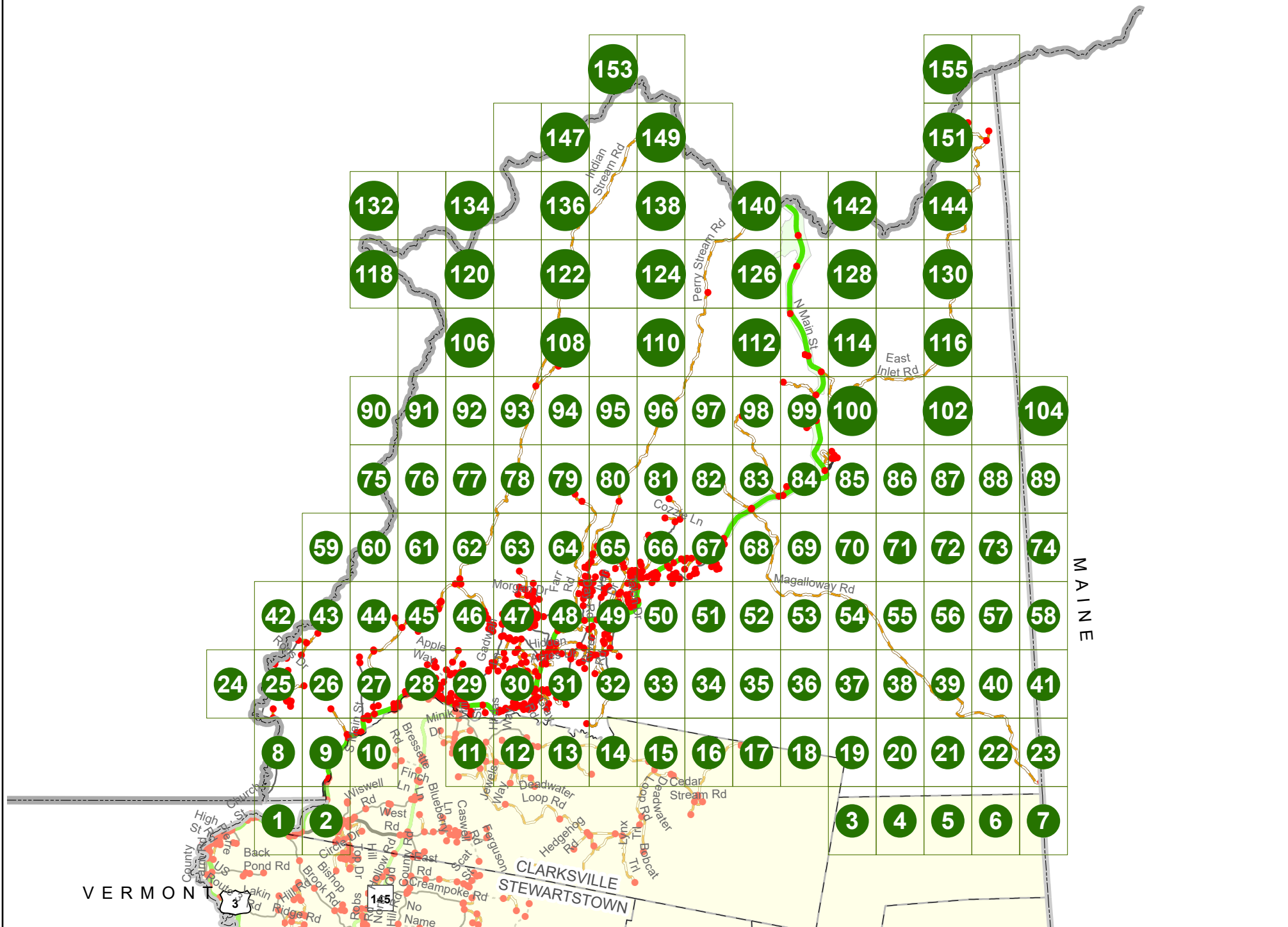
**Option 4**     Route No and/or             Mile Marker on Interstate Only             NESW             Mile (Marker)  
                   Street name  
                   189S                                     700 feet                                     S                     36.8

**Option 3 – Example**

Street Name                     Loudon Road  
First Node                             803  
Distance from First Node             318 Ft  
Second Node                             813



# PITTSBURG



Match to Page 8

# PITTSBURG

CANADA

Halls Stream Rd

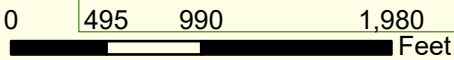
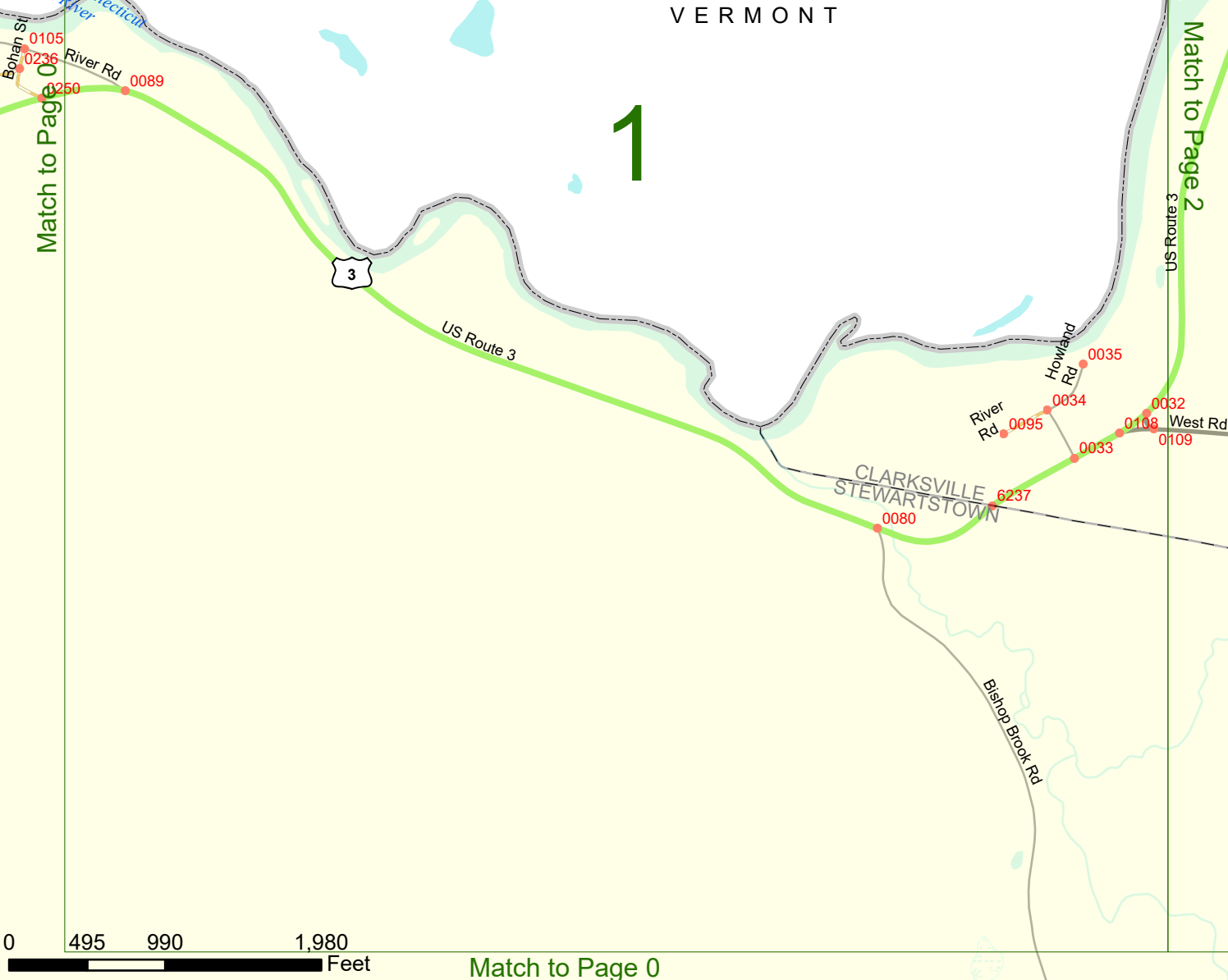
8420

VERMONT

# 1

Match to Page 0

Match to Page 2



Match to Page 0

# PITTSBURG


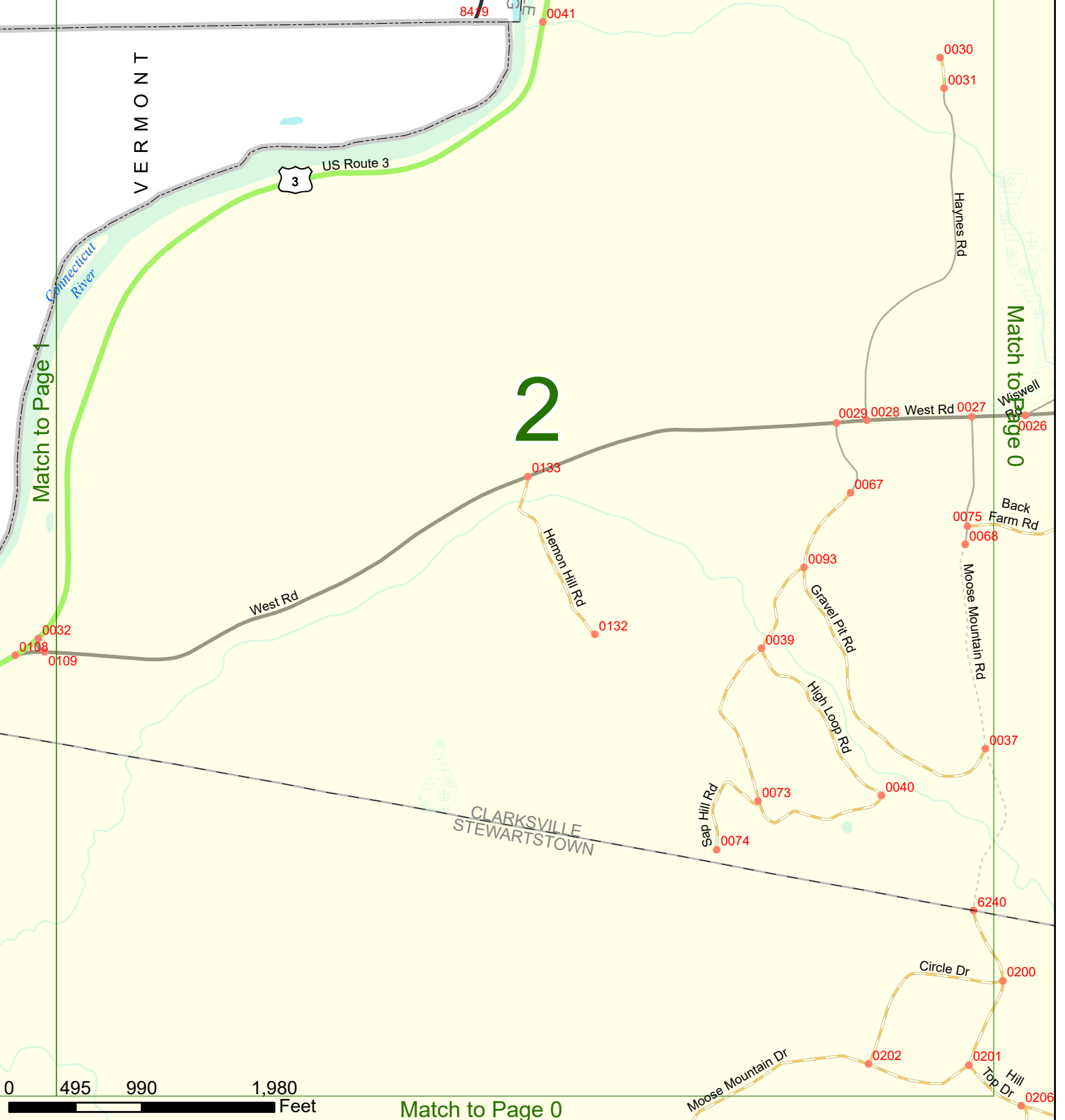
Match to Page 9

VERMONT

# 2

Match to Page 1

Match to Page 0



Match to Page 0

Match to Page 19

# PITTSBURG

CLARKSVILLE  
PITTSBURG


PITTSBURG  
ATKINSON - GILMANTON  
ACADEMY GRANT

# 3

Match to Page 4  
West-branch  
Dead Diamond  
River

Match to Page 0

CLARKSVILLE  
ATKINSON - GILMANTON  
ACADEMY GRANT



Match to Page 0

Match to Page 20

# PITTSBURG

PITTSBURG  
ATKINSON - GILMANTON  
ACADEMY GRANT

4

Match to Page 3

Match to Page 5

West Branch Dead  
Diamond River

Dead  
Diamond  
River

Mi. Branch Dead  
Diamond River

East Branch Dead  
Diamond River

0 495 990 1,980 Feet

Match to Page 0

Match to Page 21

# PITTSBURG

*Mt. Branch Dead  
Diamond River*

PITTSBURG  
ATKINSON - GILMANTON  
ACADEMY GRANT

*East Branch Dead  
Diamond River*

# 5

Match to Page 4

Match to Page 6

0 495 990 1,980 Feet

Match to Page 0



Match to Page 22

# PITTSBURG

PITTSBURG  
ATKINSON - GILMANTON  
ACADEMY GRANT

6

Match to Page 5

Match to Page 7

0 495 990 1,980 Feet

Match to Page 0

Match to Page 23

# PITTSBURG

PITTSBURG  
ATKINSON - GILMANTON  
ACADEMY GRANT

Match to Page 6

# 7

M A I N E

Match to Page 0

0 495 990 1,980 Feet

Match to Page 0

# PITTSBURG

Match to Page 25

Match to Page 0

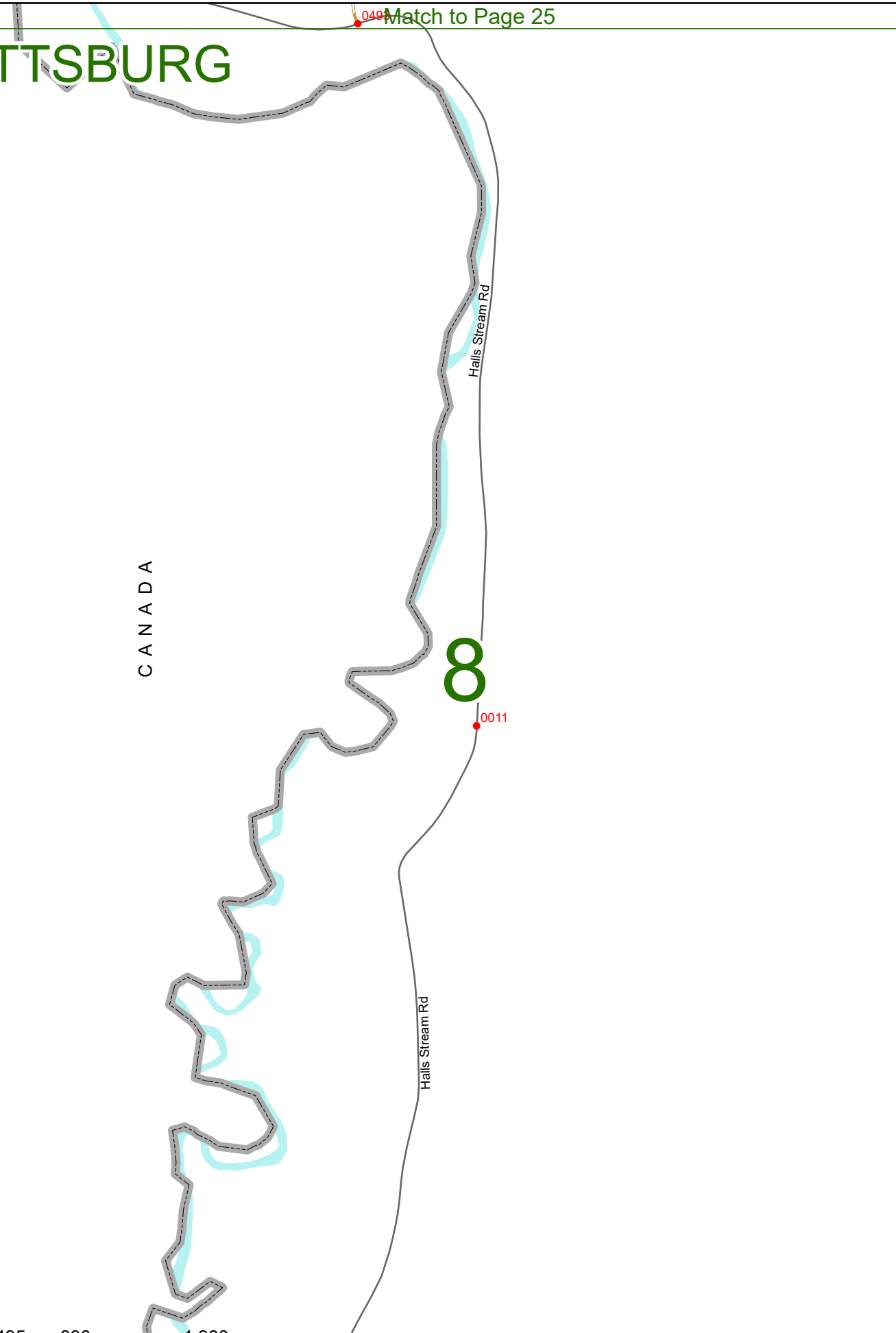
CANADA

8

Match to Page 9

0 495 990 1,980 Feet

Match to Page 1



# PITTSBURG

Match to Page 8

Match to Page 10

# 9

0204

Ed Brown Rd

0203



Combe River

S Main St

0004

0003

0002

Ad Chase Rd

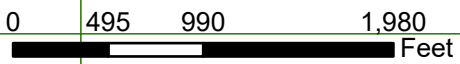
CLARKSVILLE  
PITTSBURG

0001

6095

Old Canaan Rd

S Main St  
US Route 3



# PITTSBURG

Match to Page 27

Taber Rd 0005  
Anney Dr 0219

S Main St

Connecticut River

Fred Brooks Rd 0223 0222

PITTSBURG  
CLARKSVILLE

0004  
0003  
0002

# 10

Match to Page 9


Match to Page 0

0043

Bresette Rd

Baldwin Ln

0046



Match to Page 0

# PITTSBURG

Match to Page 29

PITTSBURG  
CLARKSVILLE

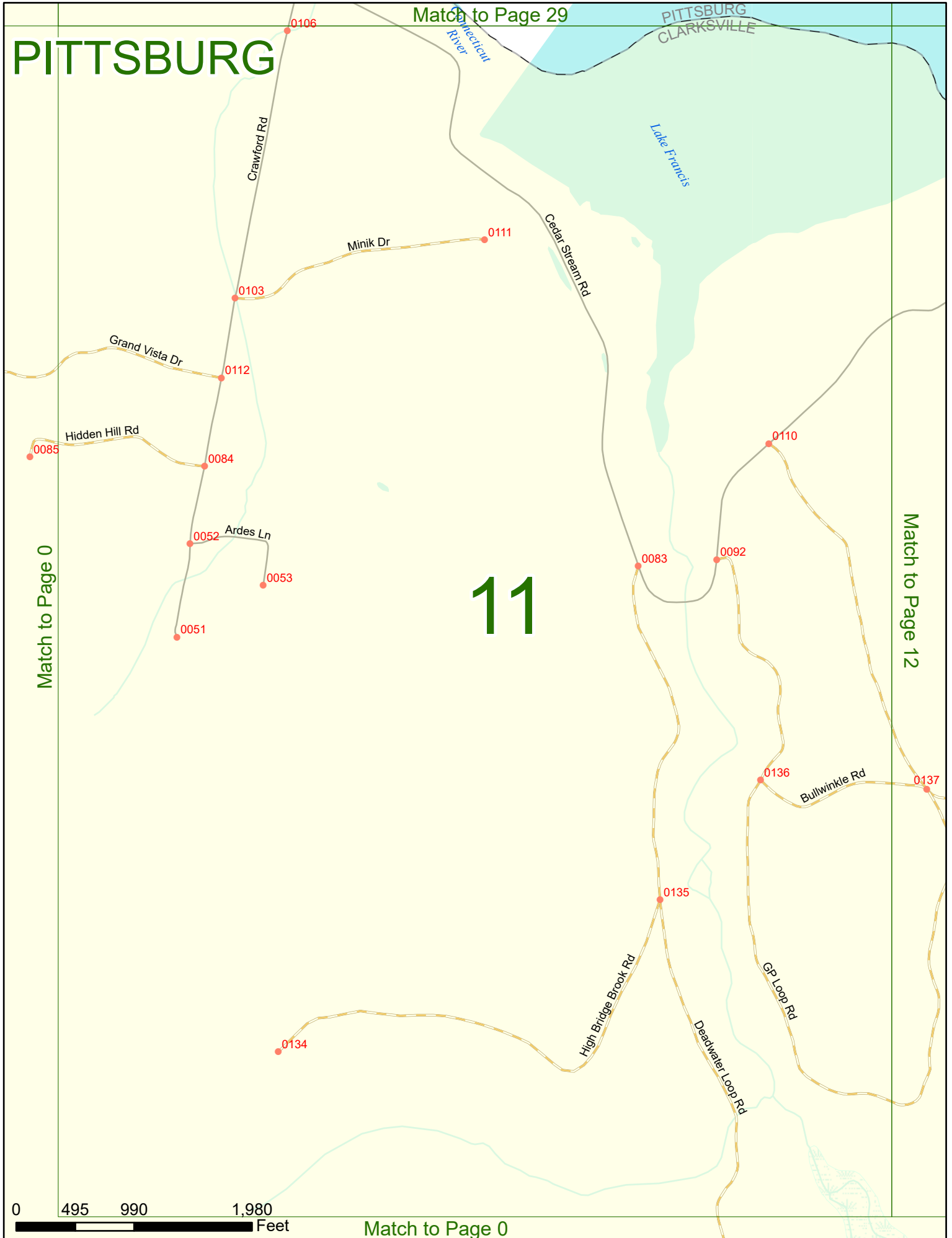
# 11

Match to Page 0

Match to Page 12

0 495 990 1,980 Feet

Match to Page 0



# PITTSBURG

PITTSBURG  
CLARKSVILLE

Lake Francis

Cedar Stream Rd

0061

Spruce St

Bear Mountain Rd

0057

New Rd

0058

0059

0060

0056

Labrador  
Brook Rd

0082

0081

Cedar  
Stream Rd

0055

# 12

Match to Page 11

Match to Page 13

Bullwinkle Rd 0137

GP Loop Rd

0139

Jewels Way

0140

Bullwinkle Rd

0138

0141

0 495 990 1,980 Feet

Match to Page 31

# PITTSBURG

PITTSBURG  
CLARKSVILLE

Lake Francis

0598

River Rd

Cedar Stream Rd

0115

Cedar Stream Rd

Match to Page 12

# 13

Match to Page 14

Carr Pond Rd

0114

0 495 990 1,980 Feet

Match to Page 0



# PITTSBURG

Match to Page 32

0598

River Rd

PITTSBURG  
CLARKSVILLE

Lake Francis

Match to Page 13

# 14

Cedar Stream Rd

Match to Page 15

Carr Pond Rd

0114

0 495 990 1,980 Feet

Match to Page 0

# PITTSBURG

PITTSBURG  
CLARKSVILLE

# 15

Match to Page 14

Match to Page 16

Lake Francis

Cedar Stream Rd

0089

0063

0096

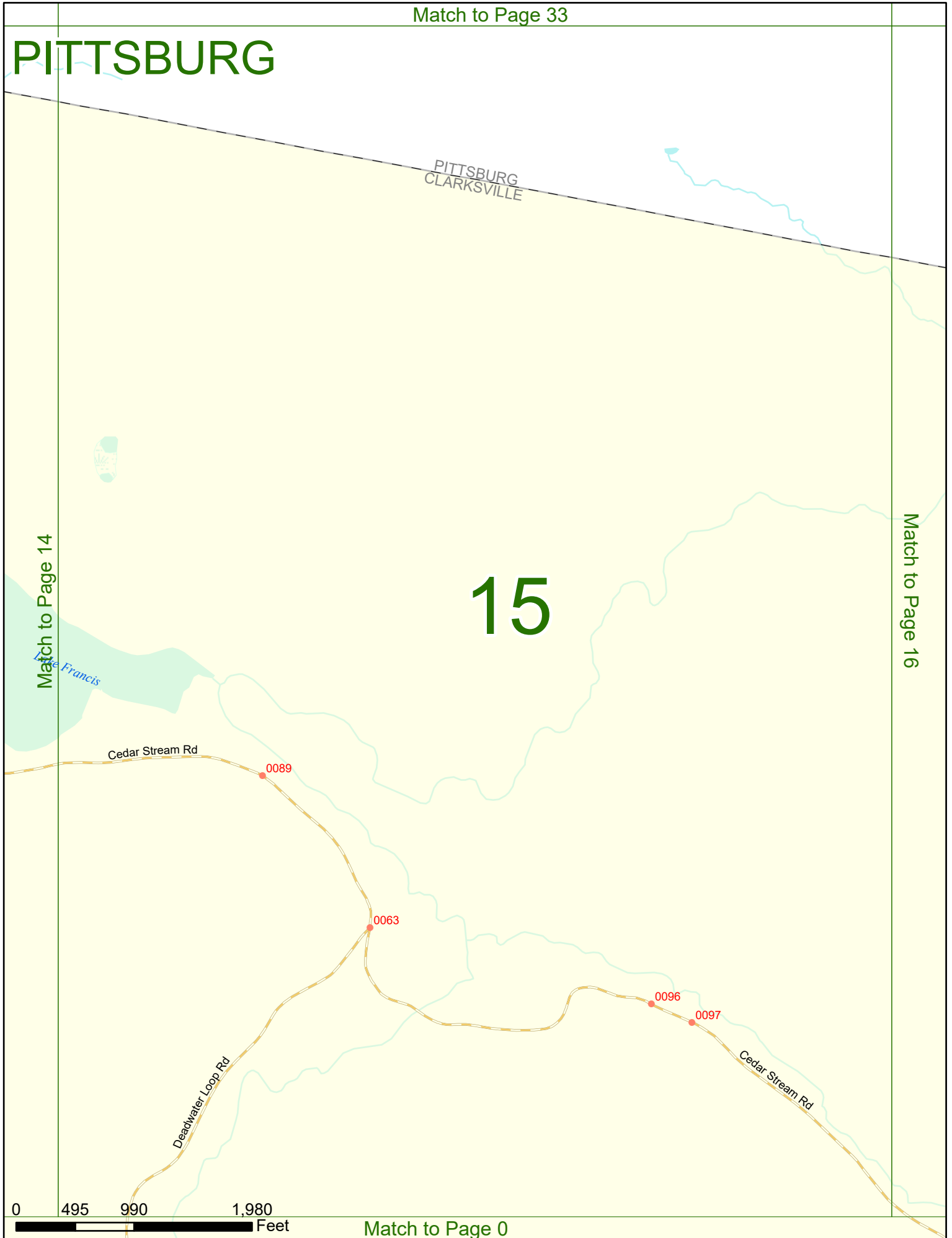
0097

Deadwater Loop Rd

Cedar Stream Rd

0 495 990 1,980 Feet

Match to Page 0



Match to Page 34

# PITTSBURG

PITTSBURG  
CLARKSVILLE

# 16

Match to Page 15

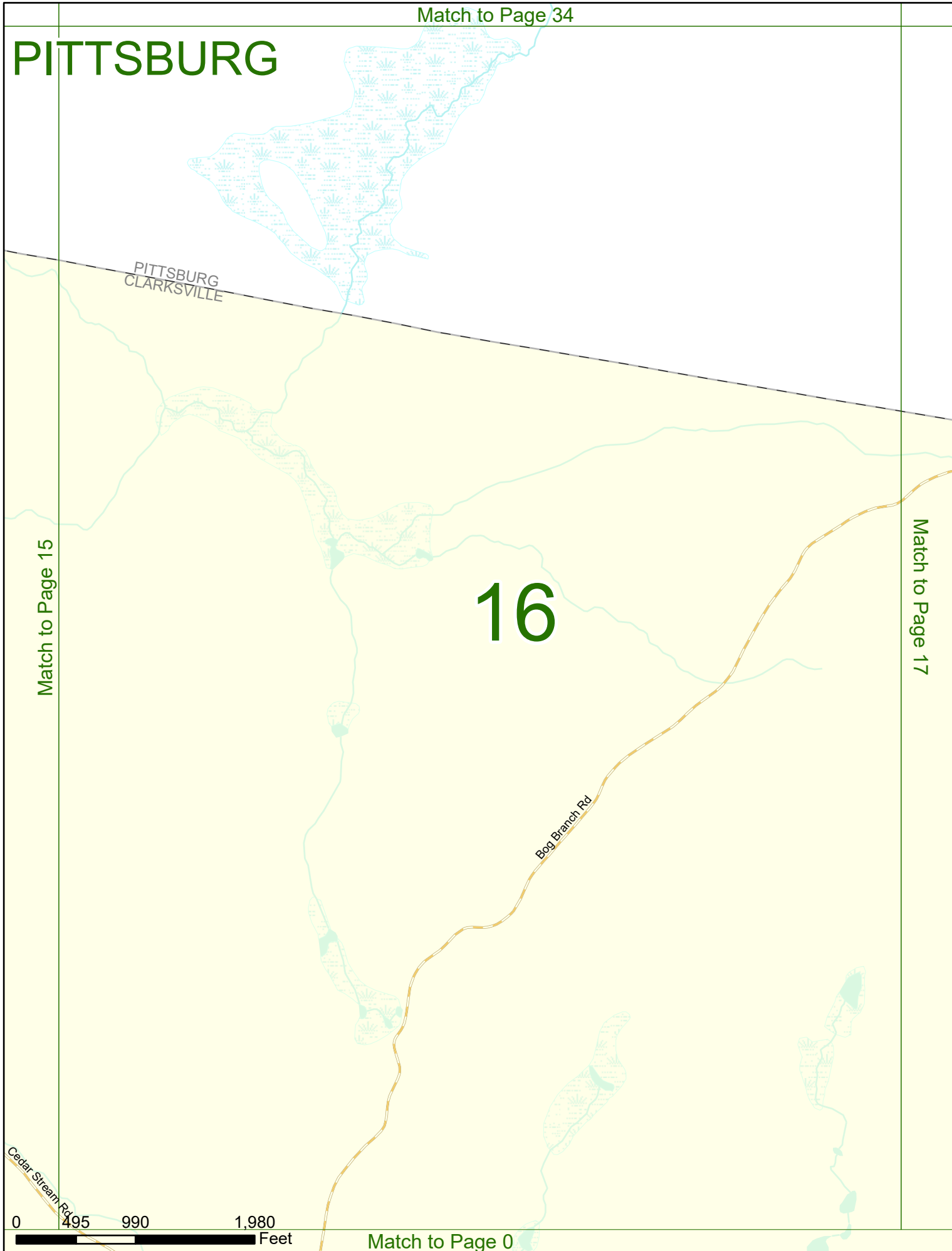
Match to Page 17

Bog Branch Rd

Cedar Stream Rd

0 495 990 1,980 Feet

Match to Page 0



# PITTSBURG

17

Bog Branch Rd

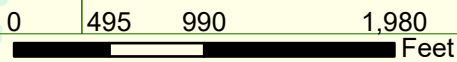
0066

PITTSBURG  
CLARKSVILLE

Beaver Pond

Match to Page 16

Match to Page 18



Match to Page 0

Match to Page 36

# PITTSBURG

Match to Page 17

Match to Page 19

# 18

PITTSBURGH  
CLARKSBURG

Judd Pond

0 495 990 1,980 Feet

Match to Page 0

Match to Page 37


# PITTSBURG

# 19

Match to Page 18

Match to Page 20

CLARKSVILLE  
PITTSBURG



Match to Page 3

Match to Page 38

# PITTSBURG

Match to Page 19

Match to Page 21

20

0 495 990 1,980 Feet

Match to Page 4

# PITTSBURG

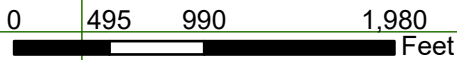
Match to Page 20

Match to Page 22

*East Branch Dead  
Diamond River*

# 21

*Mt. Branch Dead  
Diamond River*



Match to Page 5



Match to Page 40

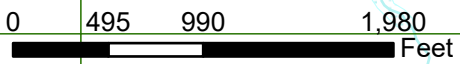
# PITTSBURG

Match to Page 21

# 22

Match to Page 23

Magalloway Rd



Match to Page 6

Match to Page 41

# PITTSBURG

# 23

M A I N E

Match to Page 22

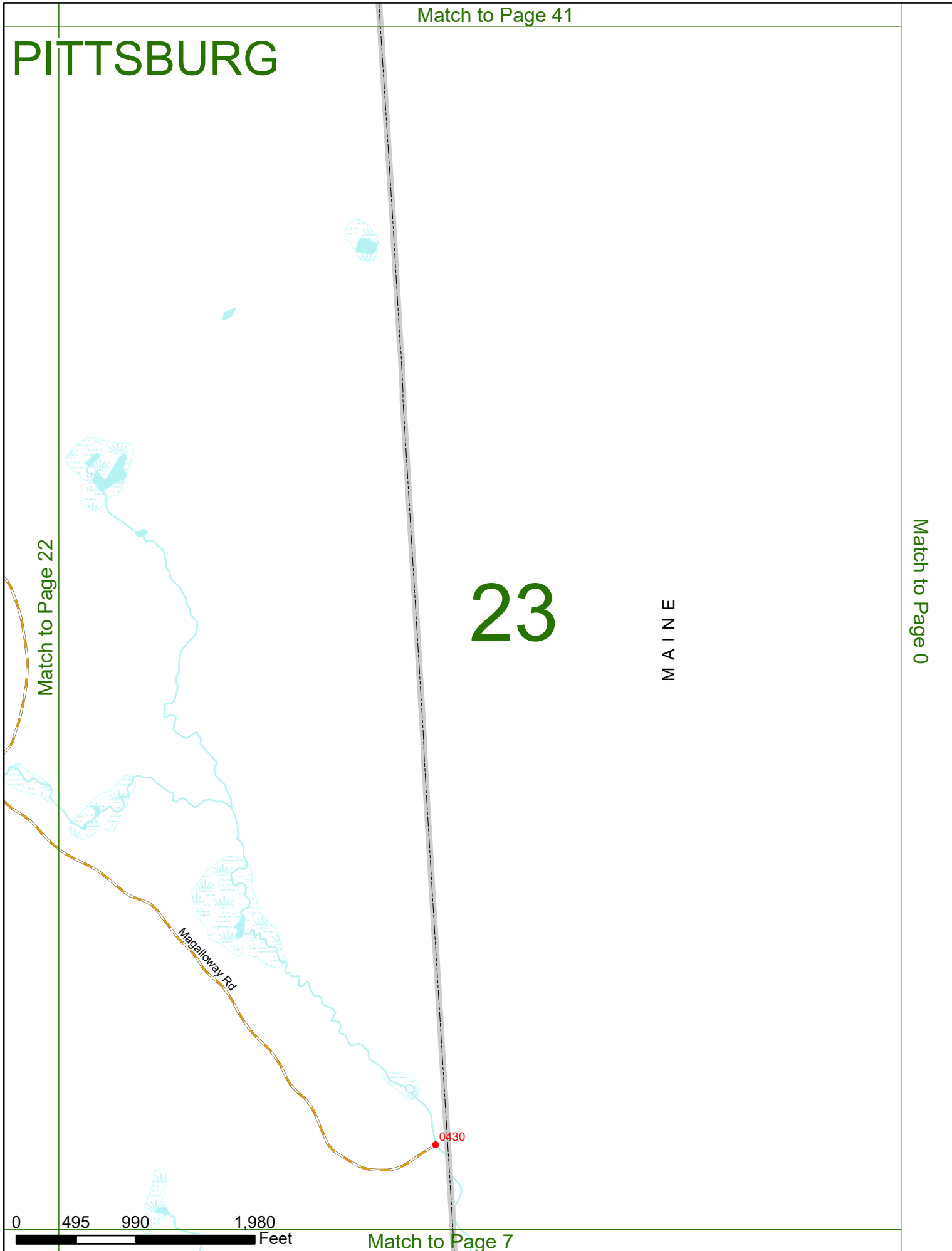
Match to Page 0

Magalloway Rd

0430

0 495 990 1,980 Feet

Match to Page 7

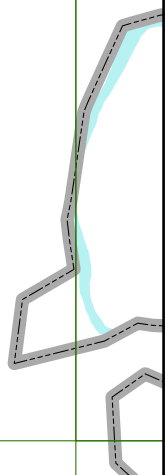



# PITTSBURG

Match to Page 0

CALISA  
24

Match to Page 25



# PITTSBURG

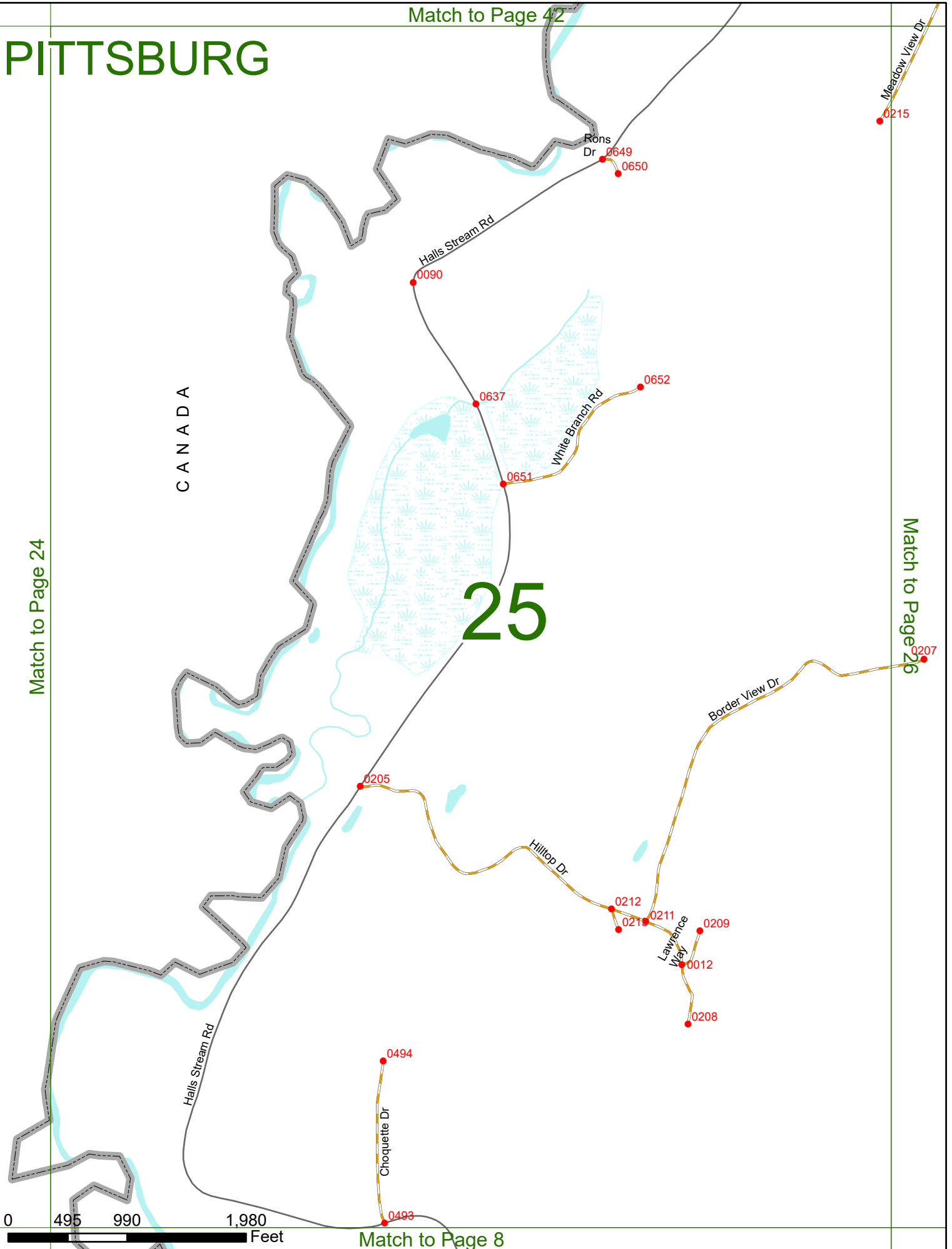
Match to Page 42

Match to Page 24

Match to Page 26

CANADA

# 25



Match to Page 8

# PITTSBURG

0215

Merrill V Dr

Match to Page 25

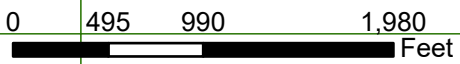
Border View Dr 0207

# 26

Match to Page 27

0206

Ad. Chase Rd



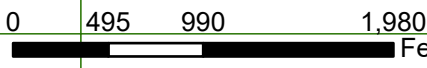
# PITTSBURG

Match to Page 44

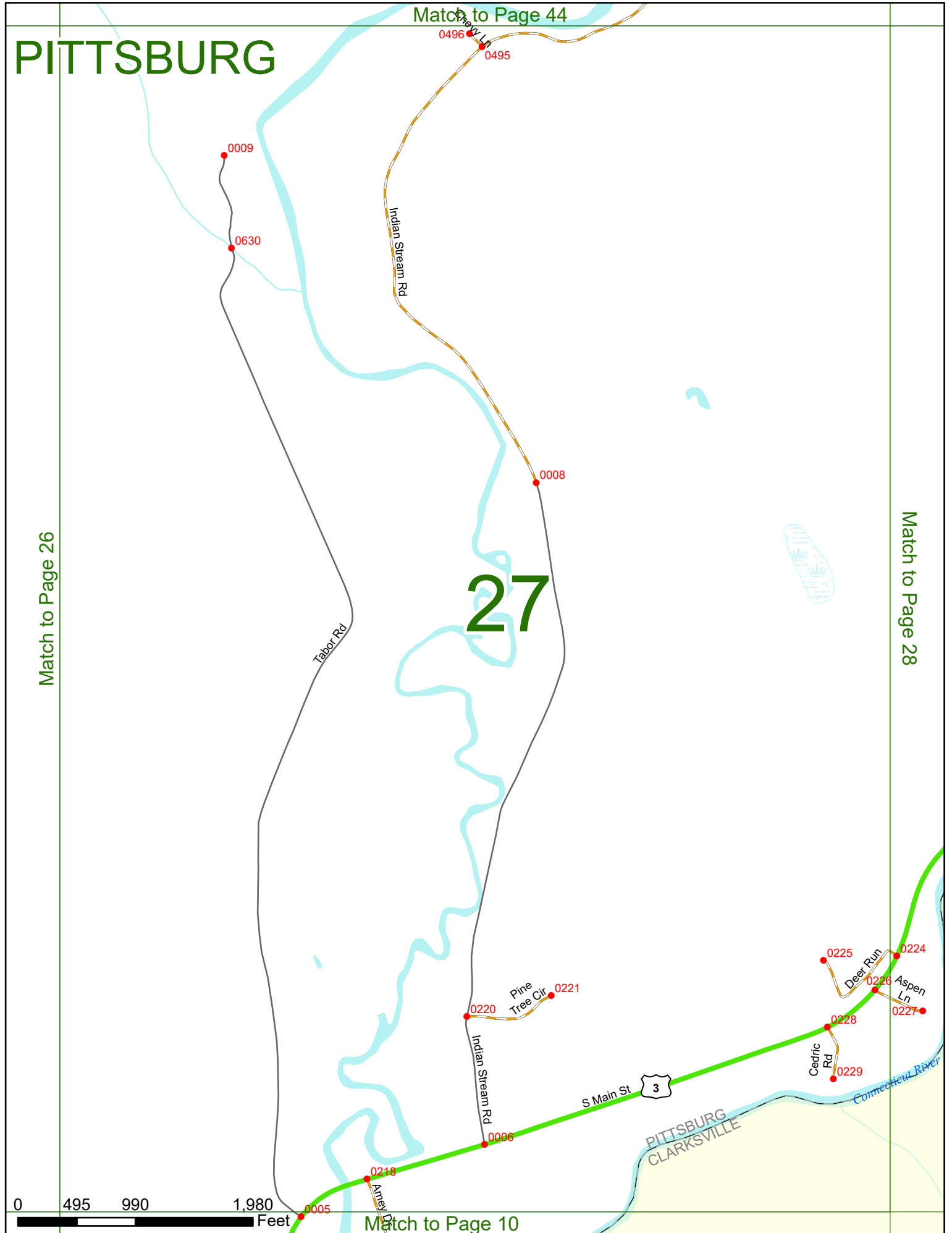
Match to Page 26

Match to Page 28

# 27



Match to Page 10

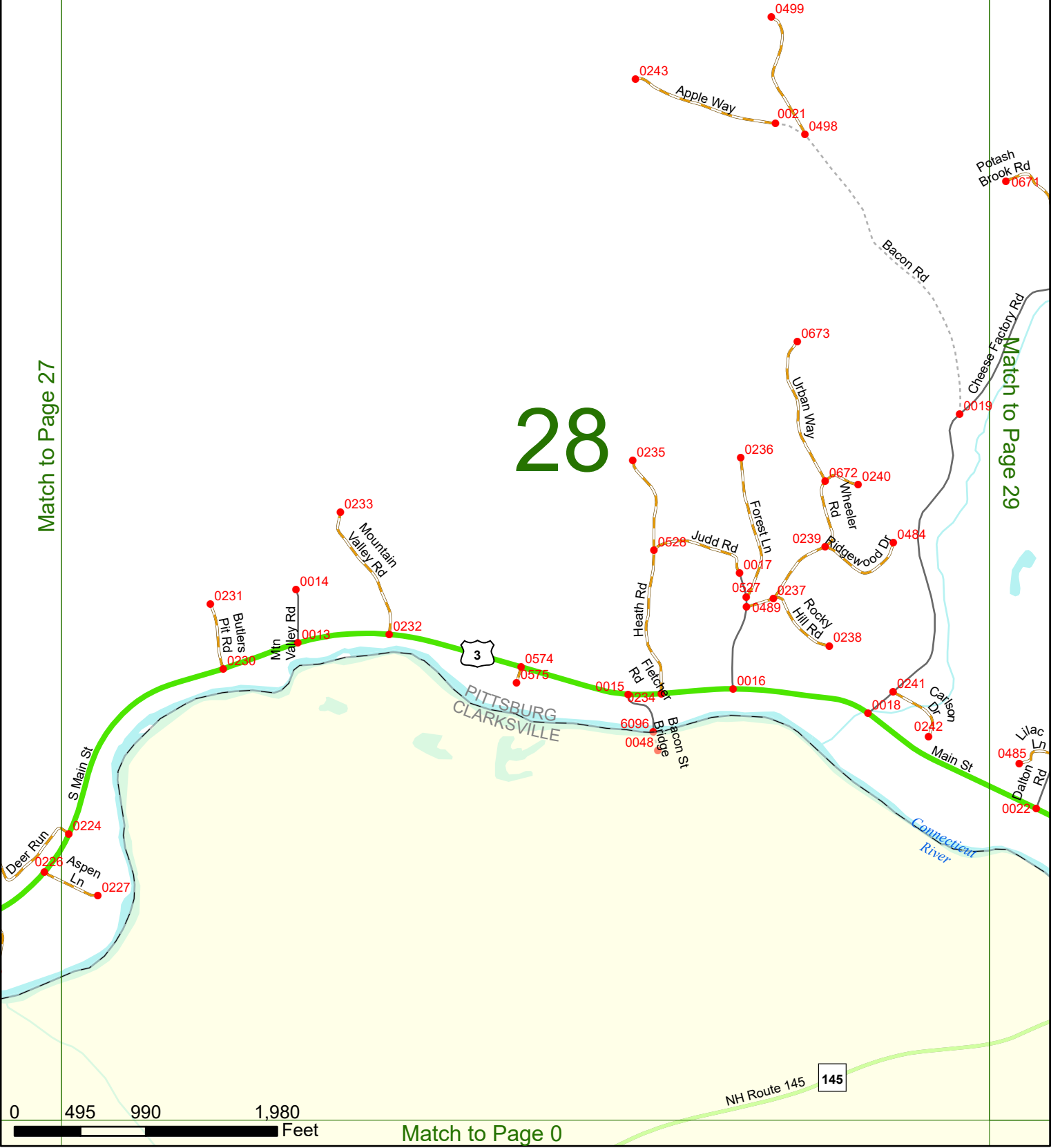


# PITTSBURG

# 28

Match to Page 27

Match to Page 29



0 495 990 1,980 Feet

Match to Page 0

NH Route 145 145





# PITTSBURG

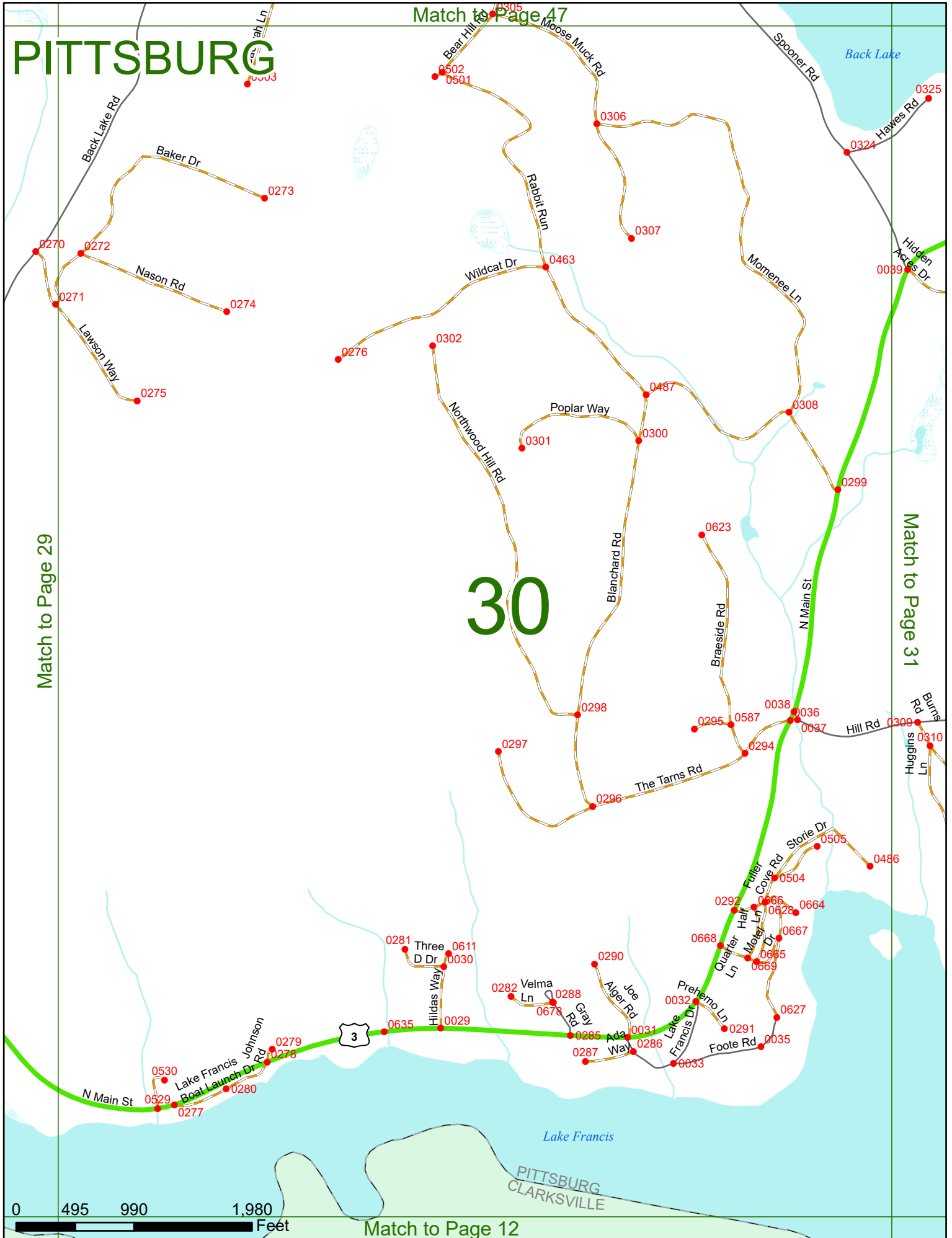

Match to Page 47

Match to Page 29

Match to Page 31

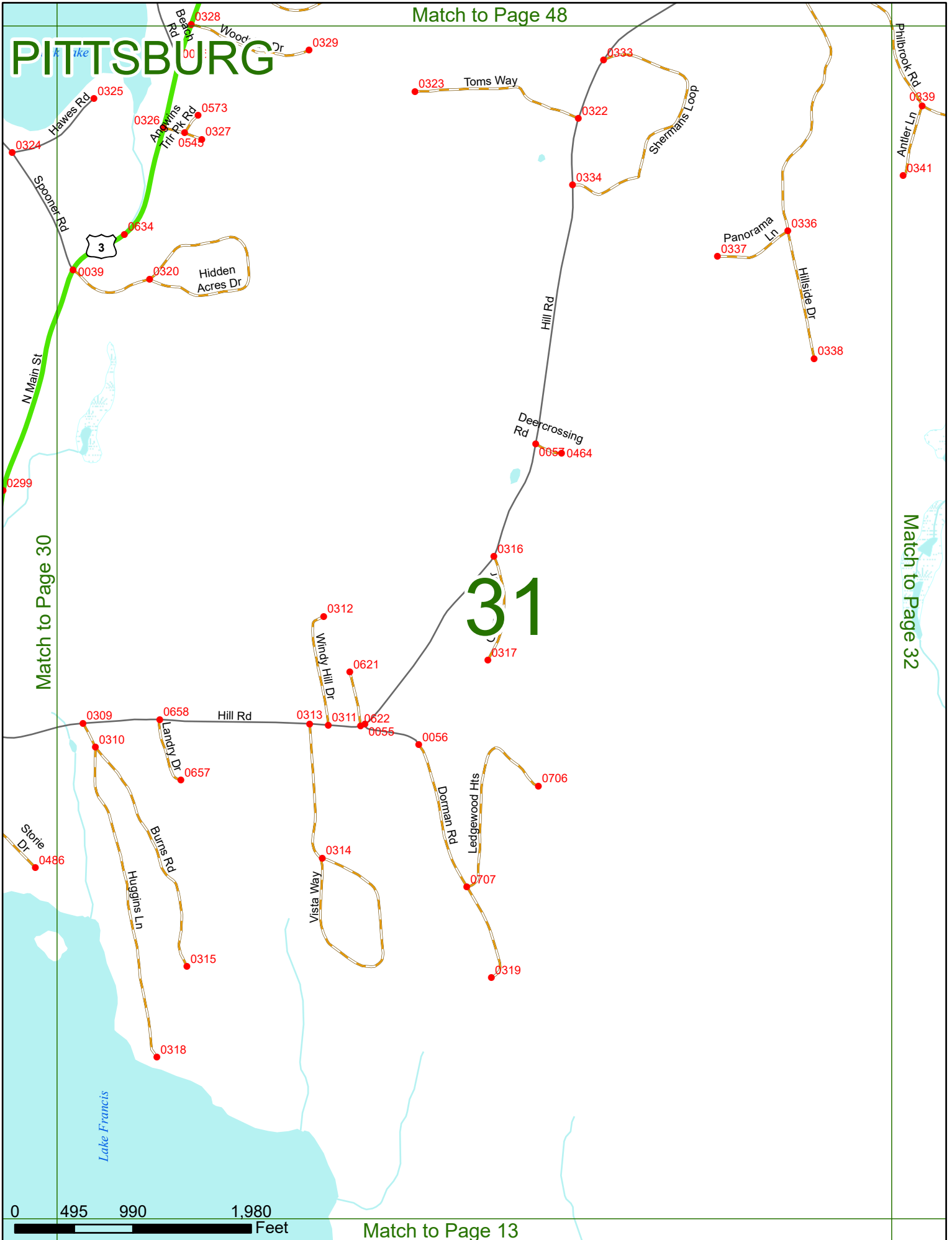
# 30

Match to Page 12



Match to Page 48


# PITTSBURG



Match to Page 30

Match to Page 32

# 31



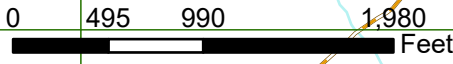
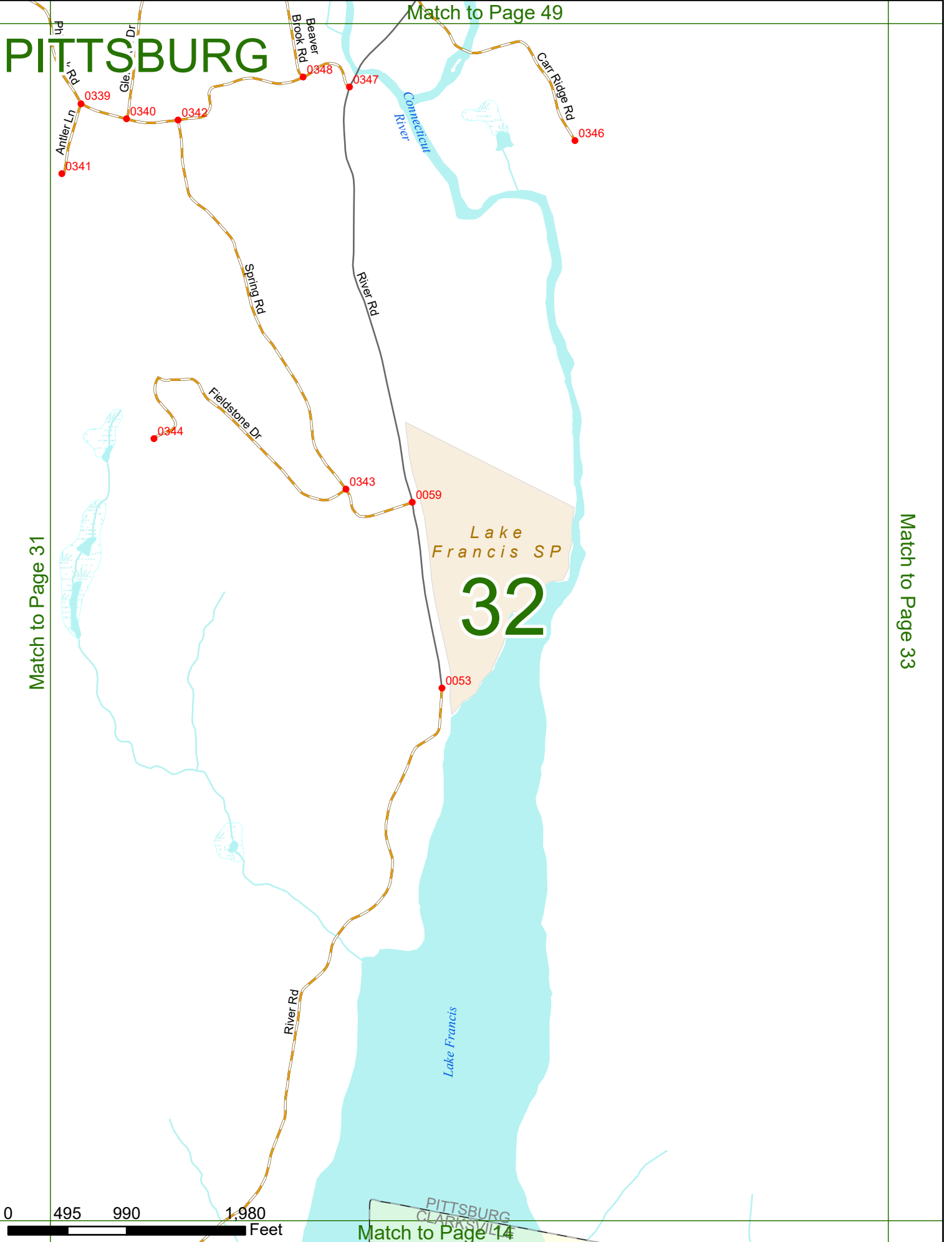
Match to Page 13

# PITTSBURG

Match to Page 49

Match to Page 31

Match to Page 33



Match to Page 14

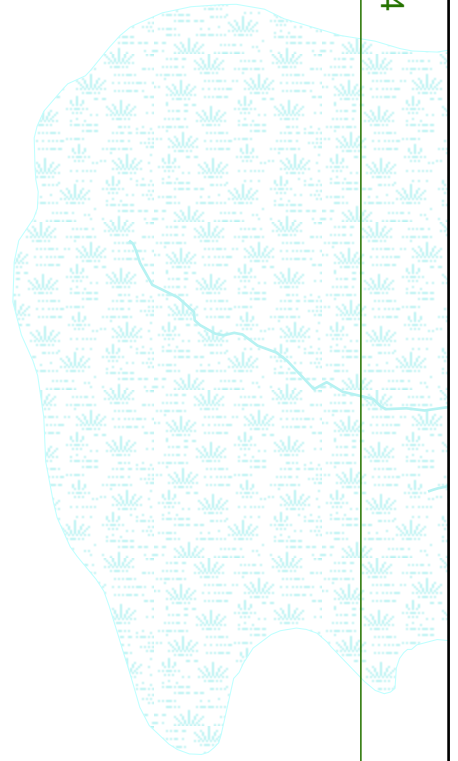
# PITTSBURG

First  
Connecticut  
Lake

Match to Page 32

# 33

Match to Page 34



Match to Page 51

# PITTSBURG

*First  
Connecticut  
Lake*

34

Match to Page 33

Match to Page 35

0 495 990 1,980 Feet

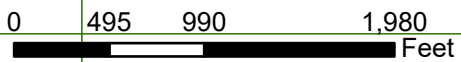
Match to Page 16

# PITTSBURG

# 35

Match to Page 34

Match to Page 36



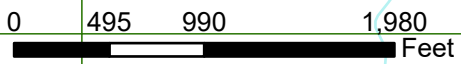
Match to Page 17

# PITTSBURG

36

Match to Page 35

Match to Page 37



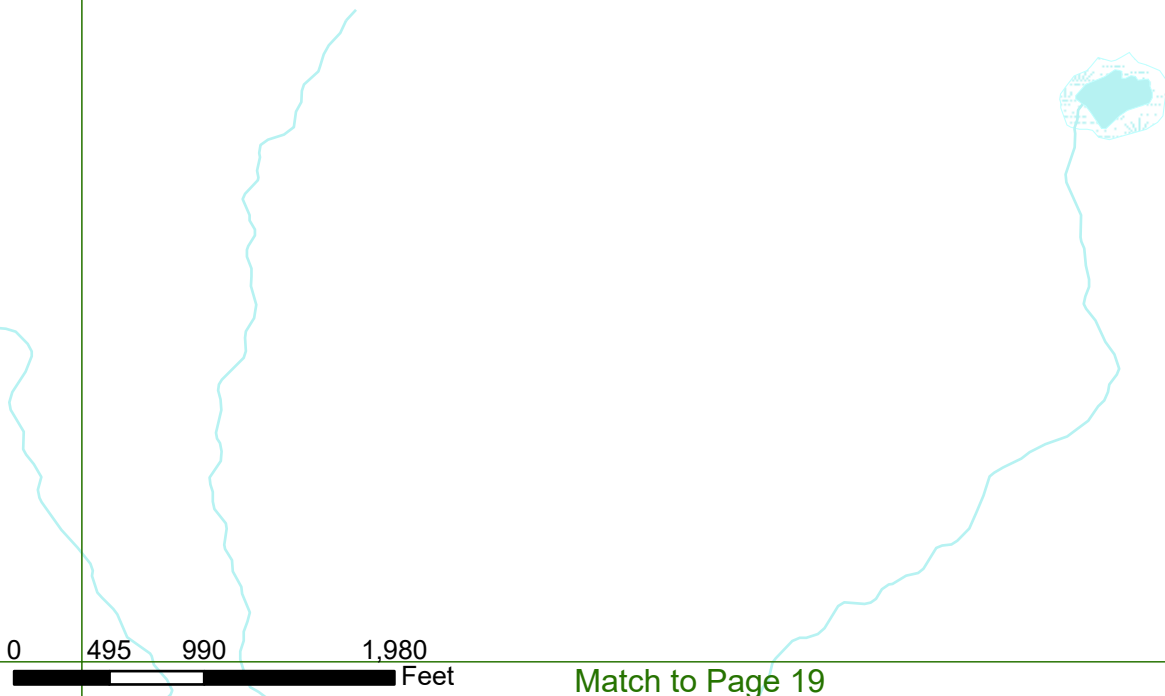
Match to Page 18

# PITTSBURG

Match to Page 36

Match to Page 38

# 37



Match to Page 19



Match to Page 55

# PITTSBURG

Megalloway Rd

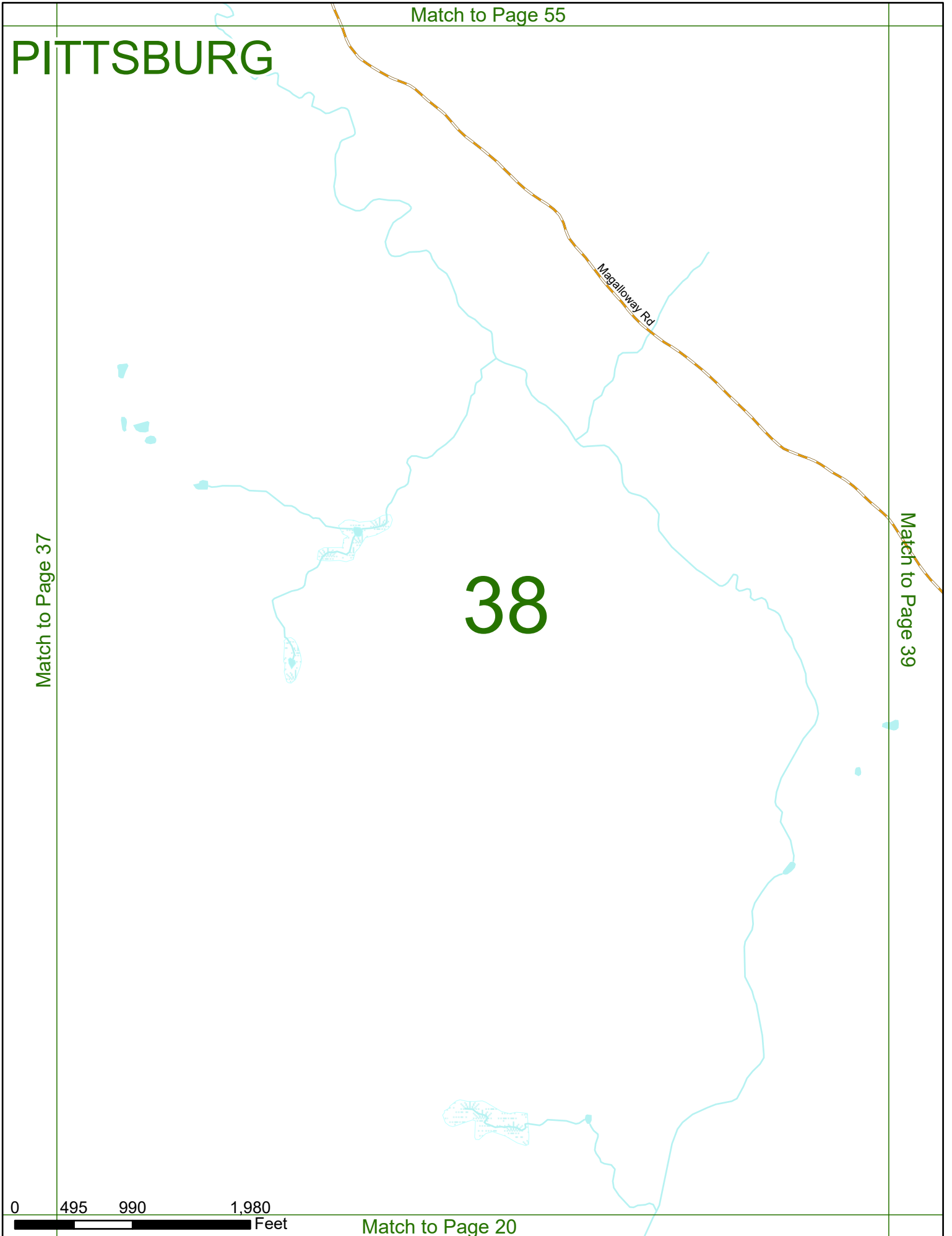
# 38

Match to Page 37

Match to Page 39

0 495 990 1,980 Feet

Match to Page 20



# PITTSBURG

Match to Page 38

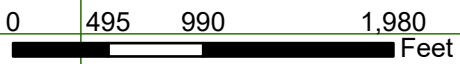
Match to Page 40

# 39

Magalloway Rd

East Branch Dead  
Diamond River

East Branch Dead  
Diamond River



Match to Page 21

# PITTSBURG

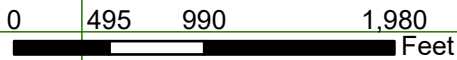
40

Match to Page 39

Match to Page 41

East Branch Dead  
Diamond River

Magalloway Rd



Match to Page 22

Match to Page 58

# PITTSBURG

Match to Page 40

Match to Page 0

# 41

M A I N E

0 495 990 1,980 Feet

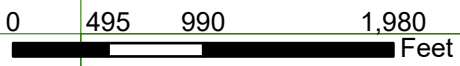
Match to Page 23

# PITTSBURG

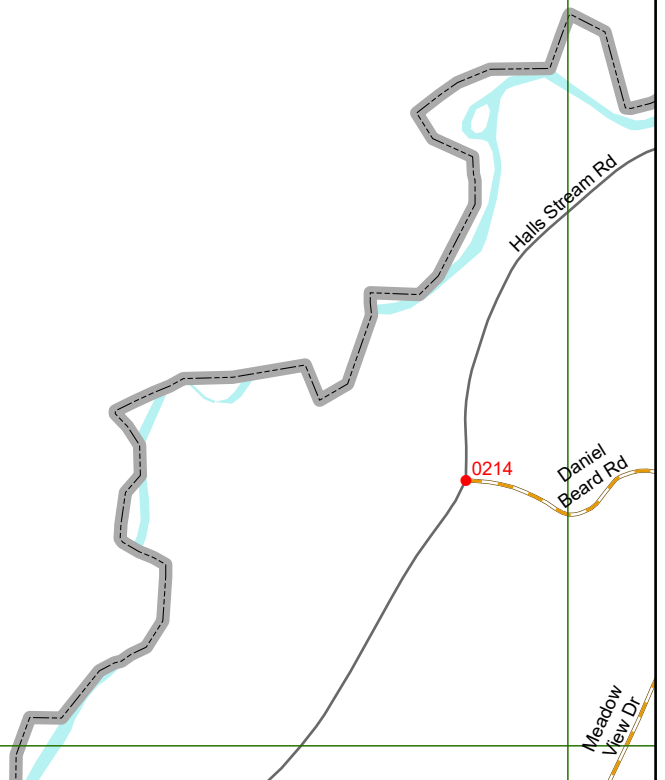
Match to Page 0

CANADA  
**42**

Match to Page 43



Match to Page 25



# PITTSBURG

CANADA

Match to Page 42

Match to Page 44

# 43

Halls Stream Rd

Daniel Beard Rd

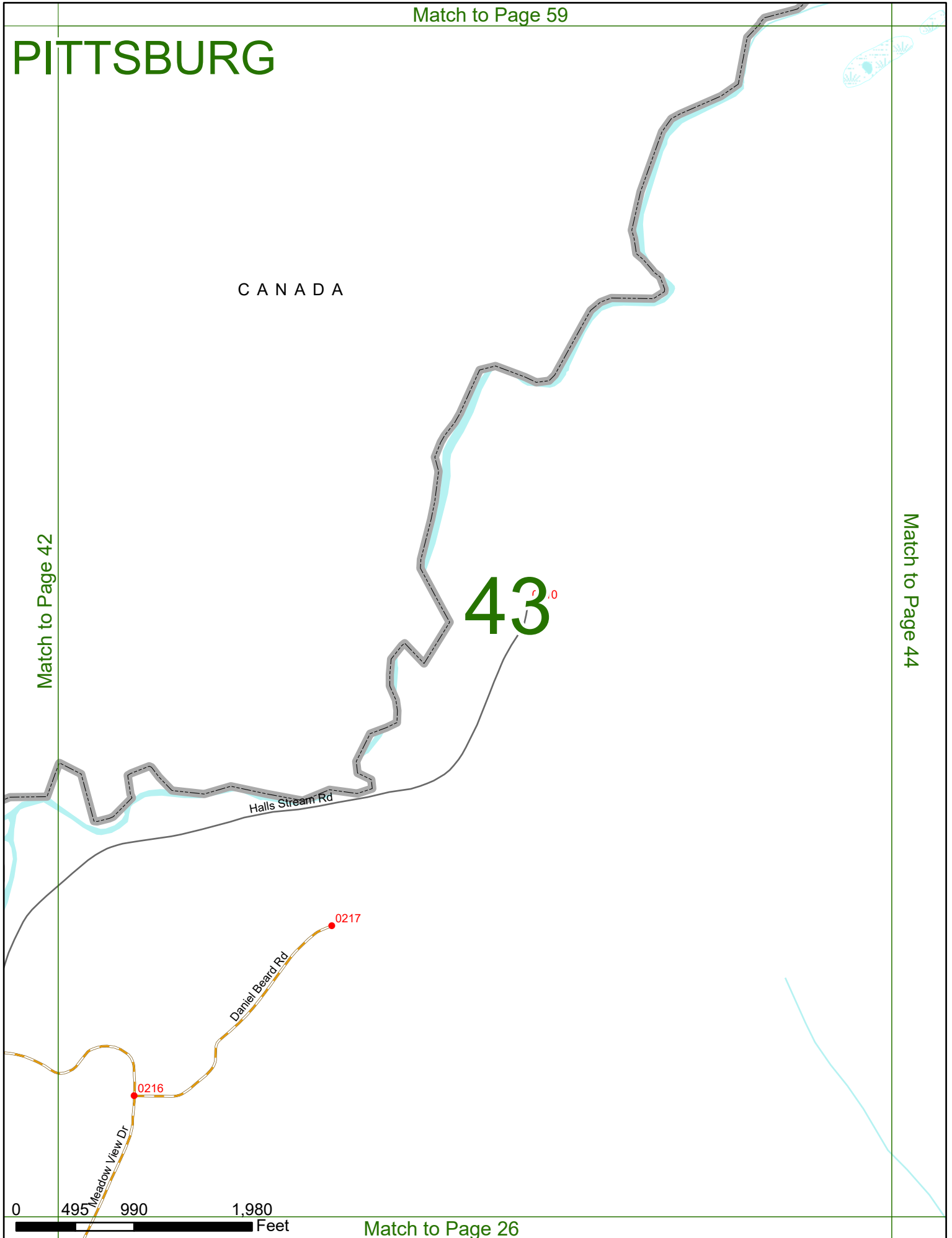
Meadow View Dr

0216

0217

0 495 990 1,980 Feet

Match to Page 26



# PITTSBURG

Match to Page 43

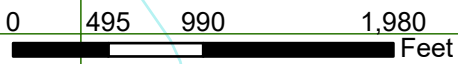
Match to Page 45

# 44

0245  
Comstock Hill Rd

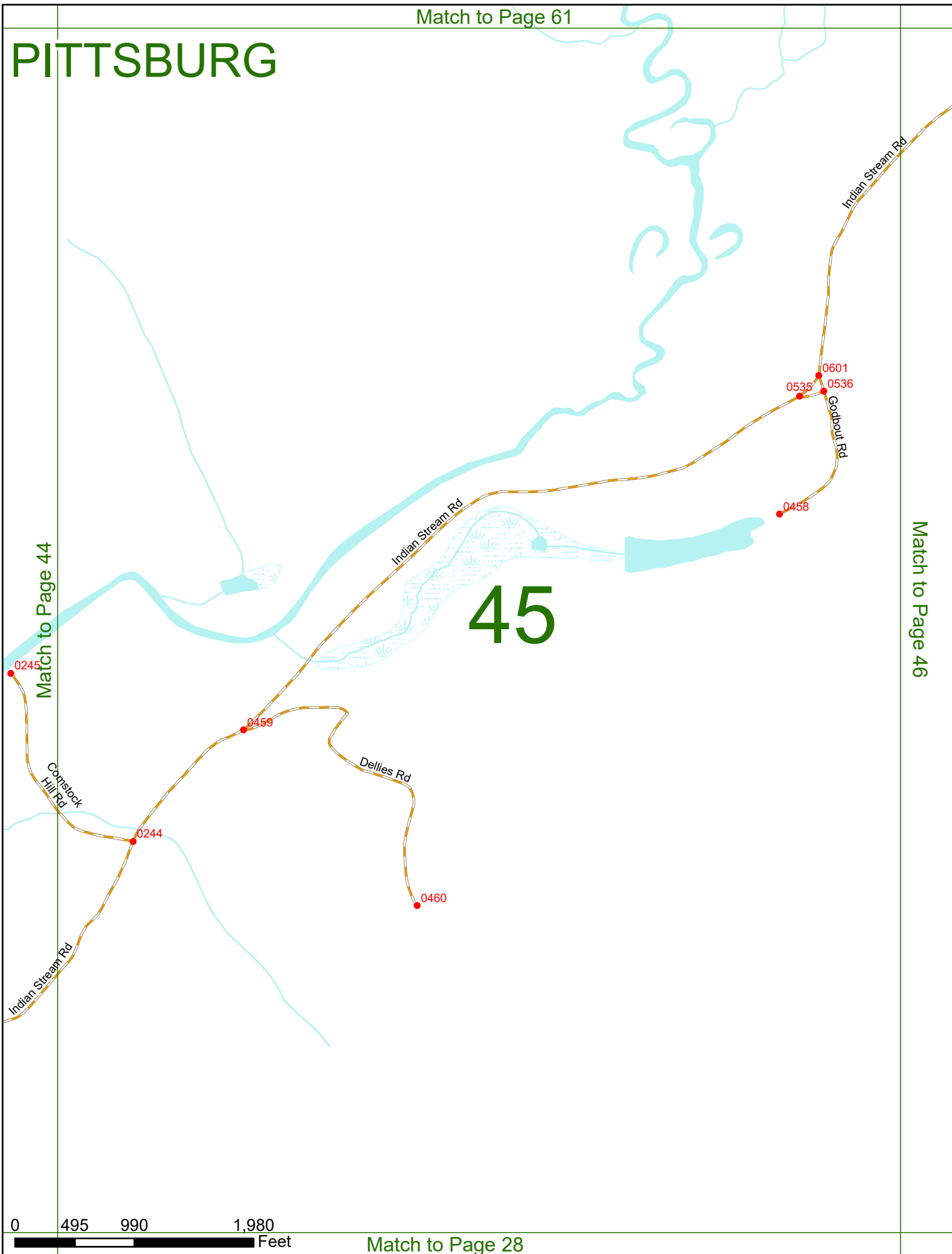
Indian Stream Rd

Chey  
Ln



Match to Page 27

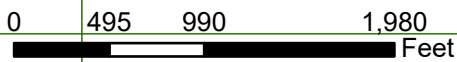
# PITTSBURG



Match to Page 44

Match to Page 46

# 45





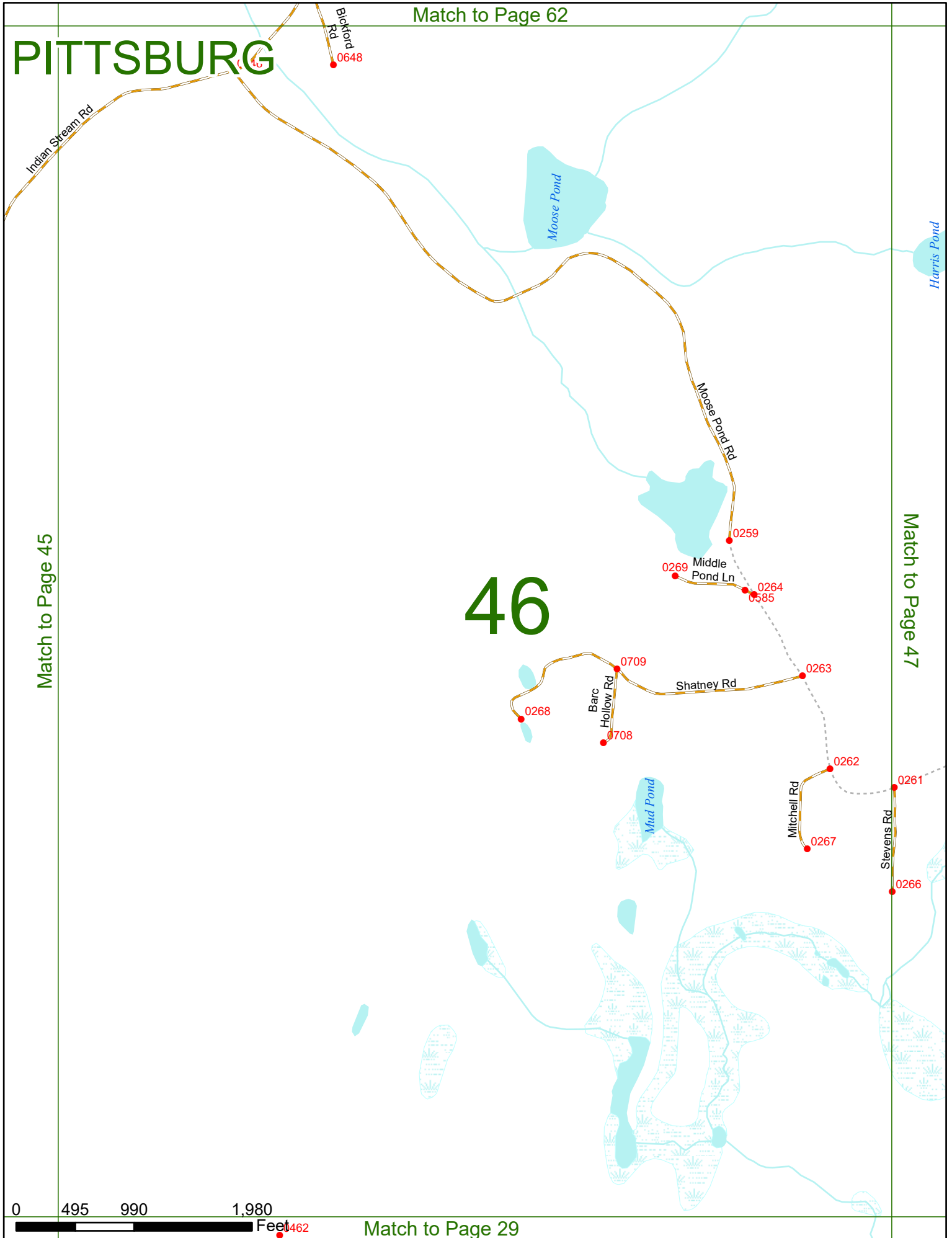
# PITTSBURG

Match to Page 62

Match to Page 45

Match to Page 47

# 46



Match to Page 29



# PITTSBURG

# 48

Match to Page 47

Match to Page 49

Arthur Scott Rd  
Warrick Way

0437

Back Lake  
Beach Rd

0 495 990  
Feet

Day Rd  
Waters Edge Dr  
Fox Run  
Sunset Ln  
Sand Shed Rd  
Raspberry Ln  
Blais Rd  
Fair Rd  
Hilly Rd  
Philbrook Rd  
Hillside Dr

0639  
Back Lake Rd  
Jims Rd  
0368  
0369  
0366  
Cross Brook Rd  
Hatty Dr  
0662  
0661  
0047  
0049  
0367  
0363  
Paris Rd  
0364  
0370  
N Main St  
3  
Fem Dr  
0353  
0352  
Henry Dr  
0355  
0331  
Nice N Easy Ln  
0543  
0330  
0328  
0335  
Cardinal Dr  
0054  
Hillside Dr

Match to Page 65

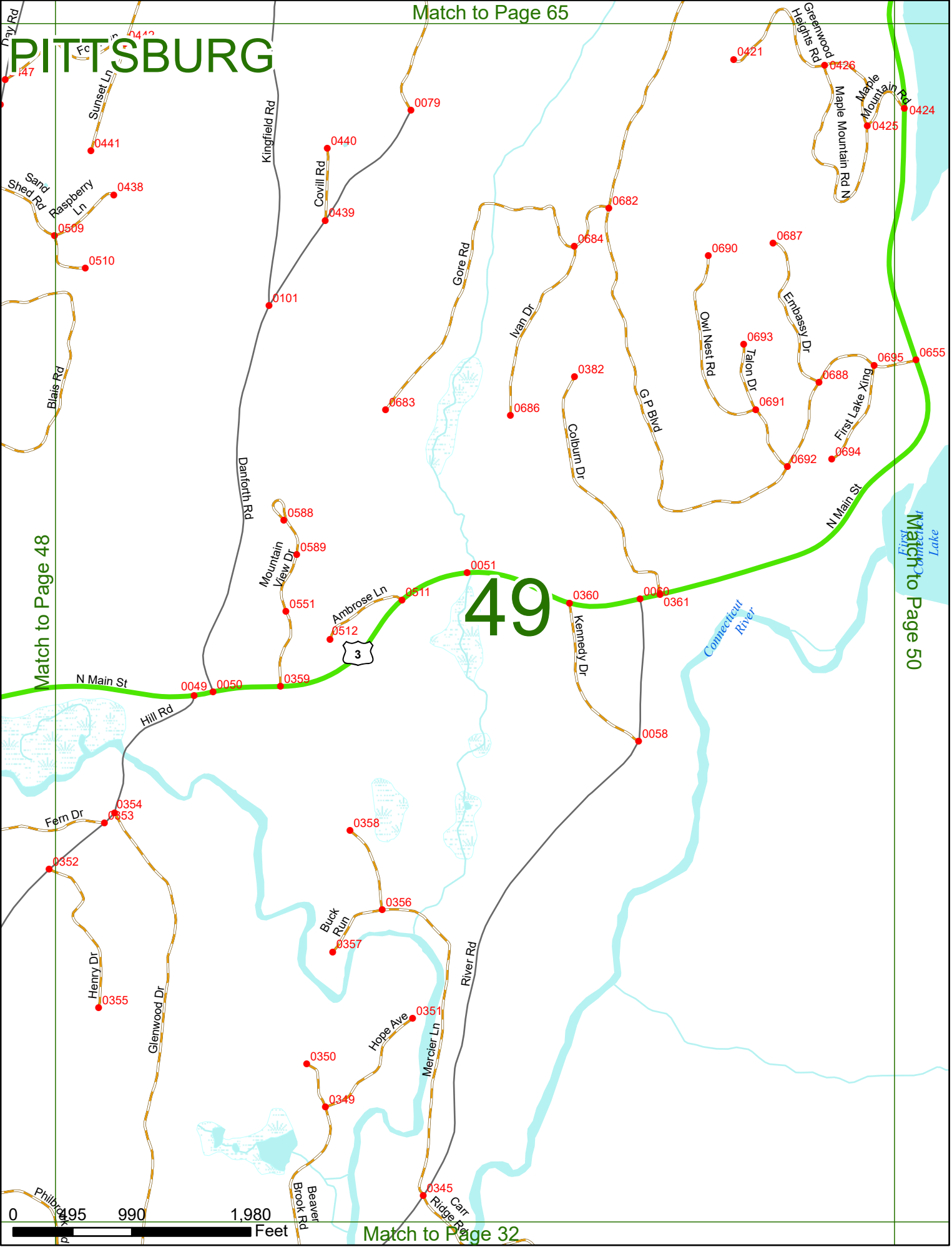
# PITTSBURG

# 49

Match to Page 48

Match to Page 50

Match to Page 32



# PITTSBURG

Match to Page 66

Loon Cove Ln  
●0413

Popsham Rd  
●0402

First Connecticut Lake

# 50

Match to Page 51

Maple Mountain Rd  
●0424  
●0425

N Main St



GP Blvd  
●0695  
●0655

First Lake Xing

Connecticut River  
Match to Page 49

0 495 990 1,980 Feet

Match to Page 33

# PITTSBURG

Match to Page 50

Match to Page 52

# 51

*First  
Connecticut  
Lake*

0 495 990 1,980 Feet

Match to Page 34



Match to Page 68

# PITTSBURG

*First  
Connecticut  
Lake*

*Magalloway Rd*

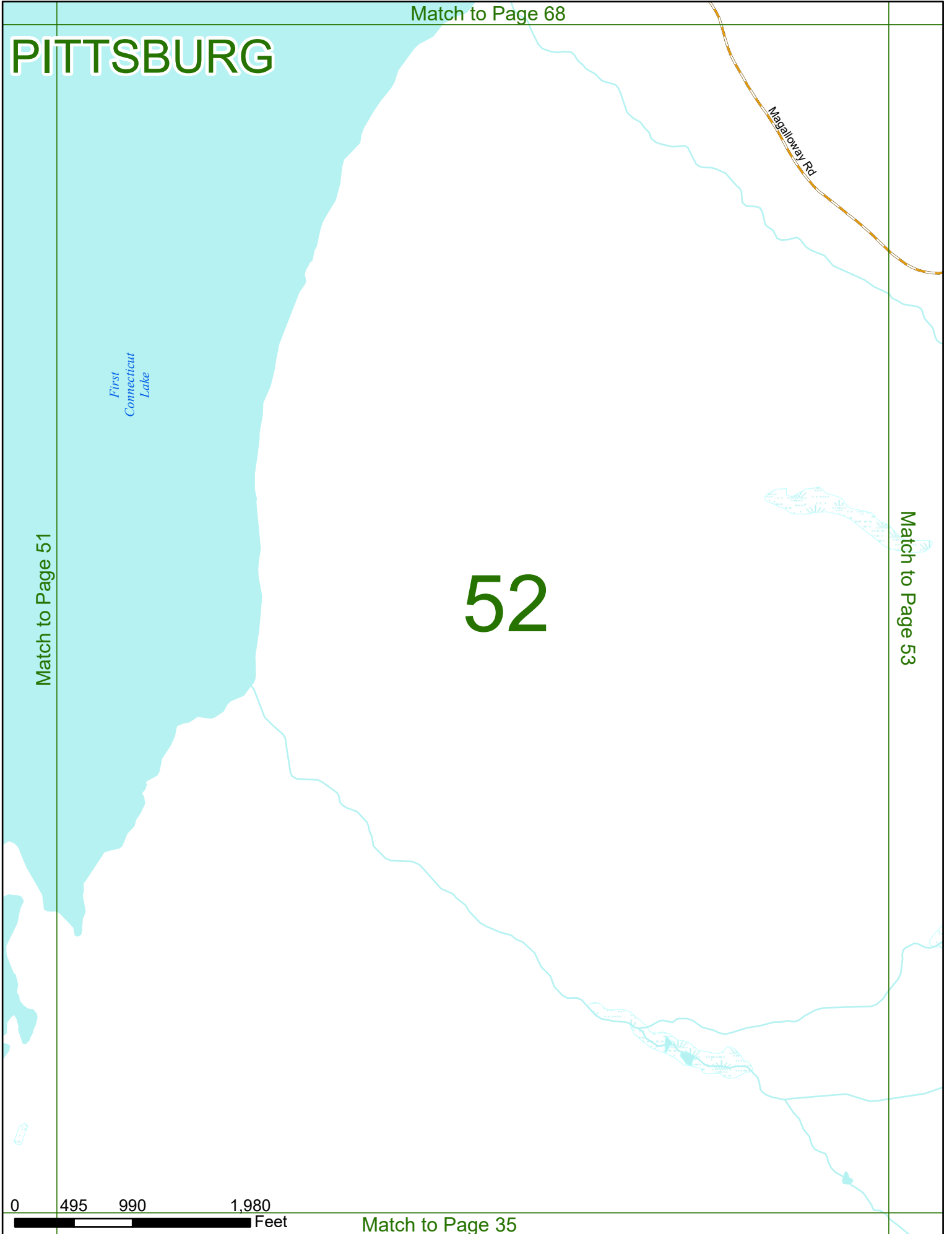
# 52

Match to Page 51

Match to Page 53

0 495 990 1,980 Feet

Match to Page 35



Match to Page 69

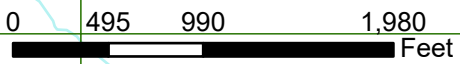
# PITTSBURG

Magalloway Rd

# 53

Match to Page 52

Match to Page 54



Match to Page 36



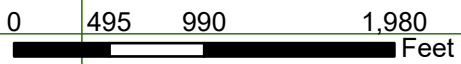
# PITTSBURG

Match to Page 53

Match to Page 55

54

Magalloway Rd



Match to Page 37

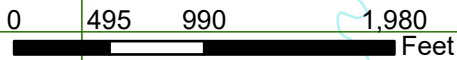
# PITTSBURG

55

Match to Page 54

Match to Page 56

Magalloway Rd



Match to Page 38

Match to Page 72

# PITTSBURG

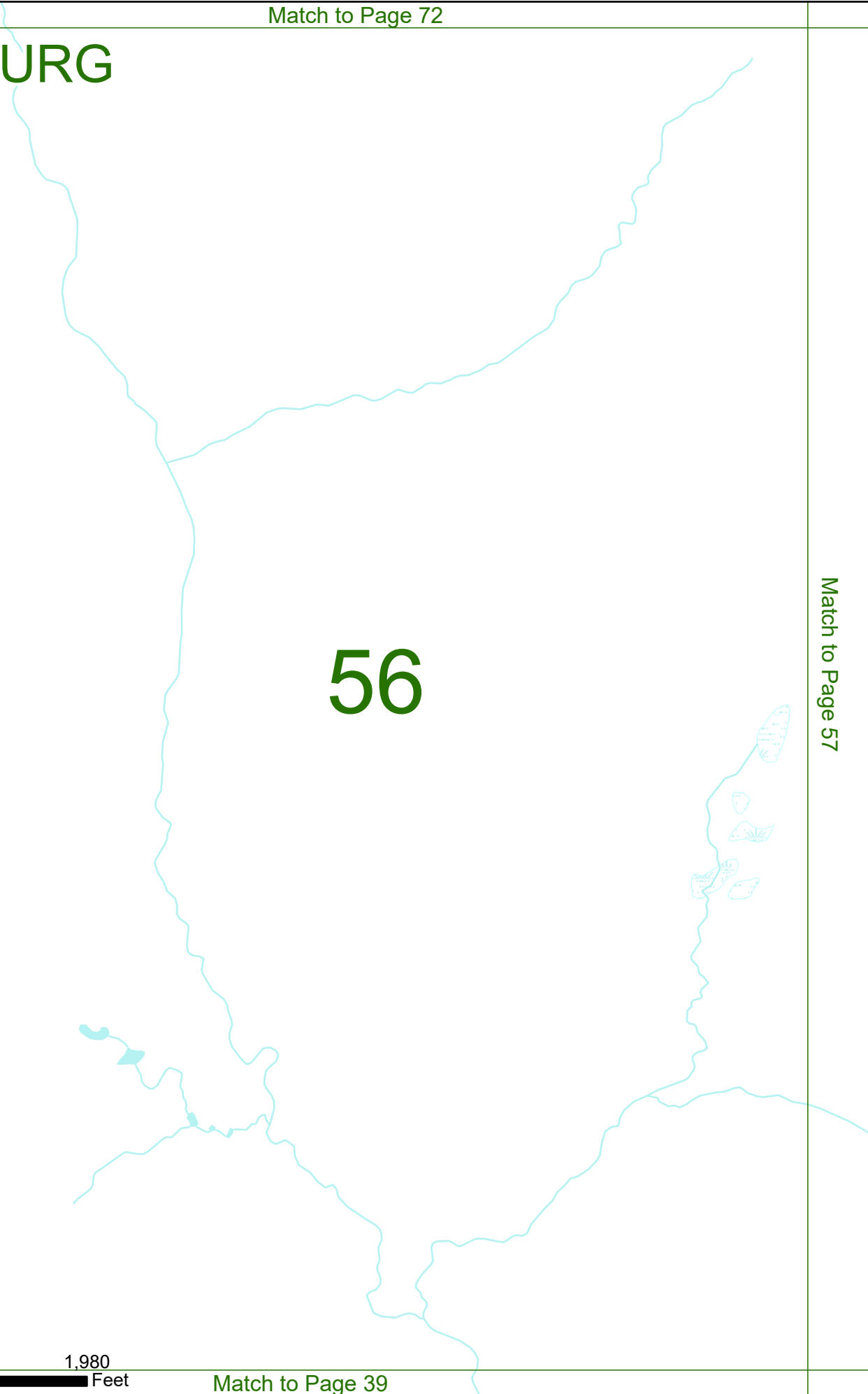
# 56

Match to Page 55

Match to Page 57

0 495 990 1,980 Feet

Match to Page 39

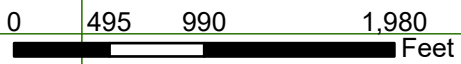


# PITTSBURG

57

Match to Page 56

Match to Page 58



Match to Page 40

Match to Page 74

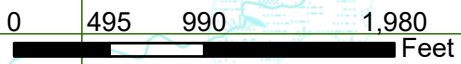
# PITTSBURG

Match to Page 57

# 58

M A I N E

Match to Page 0



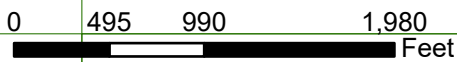
Match to Page 41

# PITTSBURG

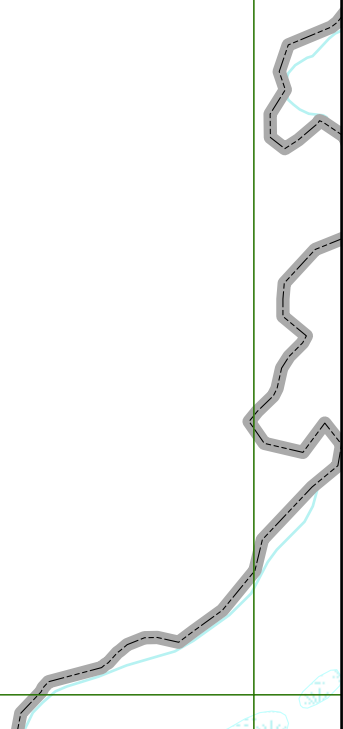
Match to Page 0

CANADA  
59

Match to Page 60



Match to Page 43



Match to Page 75

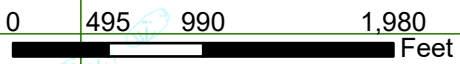
# PITTSBURG

CANADA

# 60

Match to Page 59

Match to Page 61



Match to Page 44

Match to Page 76

# PITTSBURG


# 61

Match to Page 60

Match to Page 62

0 495 990 1,980 Feet

Match to Page 45





# PITTSBURG

Match to Page 61

Match to Page 63

## 62

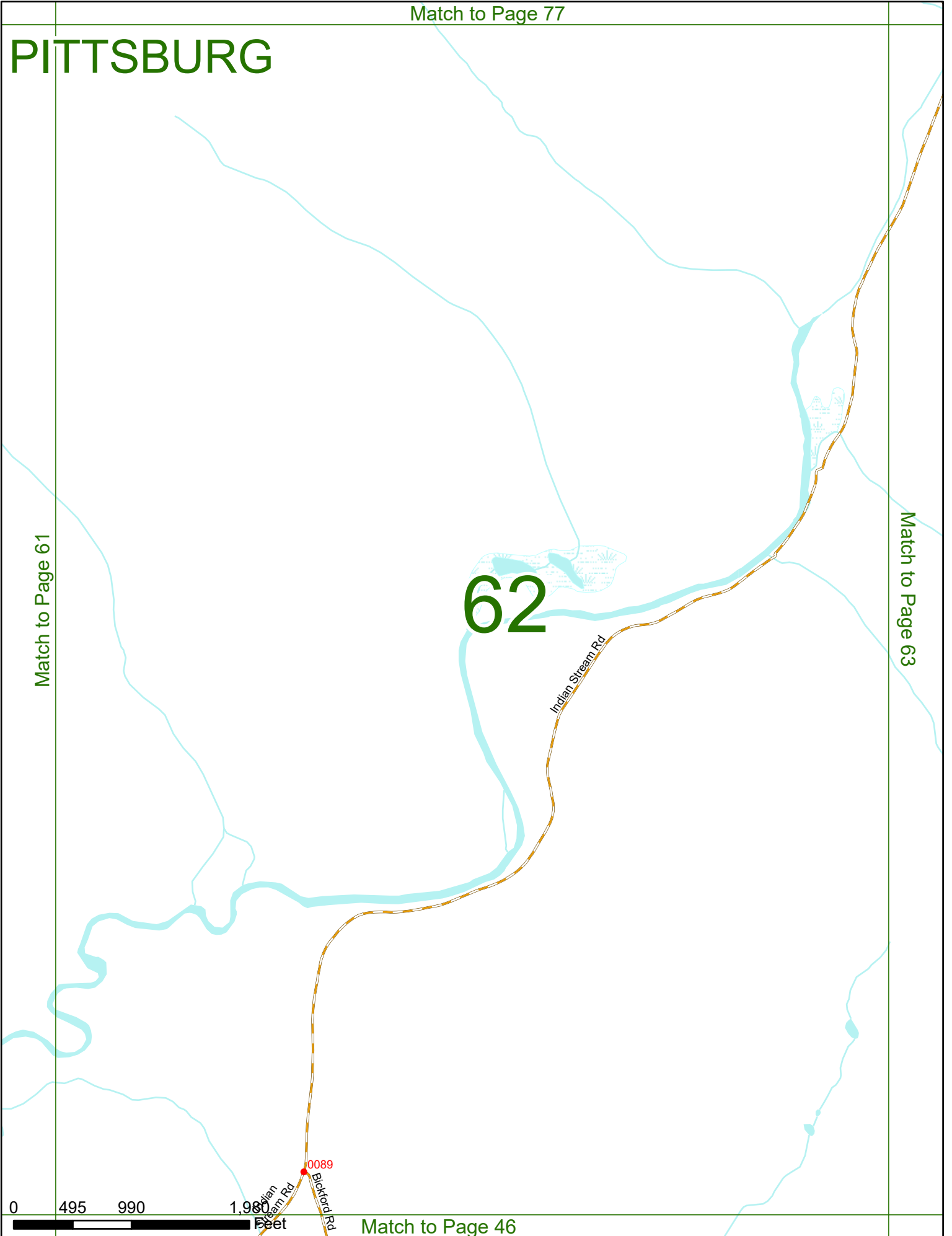
Inclan Stream Rd

0089

0 495 990 1,980 Feet

Inclan Stream Rd  
Bickford Rd

Match to Page 46



# PITTSBURG

Indian Stream Rd

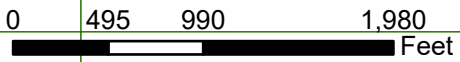
Match to Page 62

# 63

Match to Page 64

0456

Old Country Ln

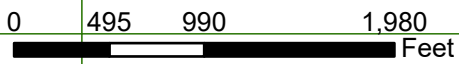
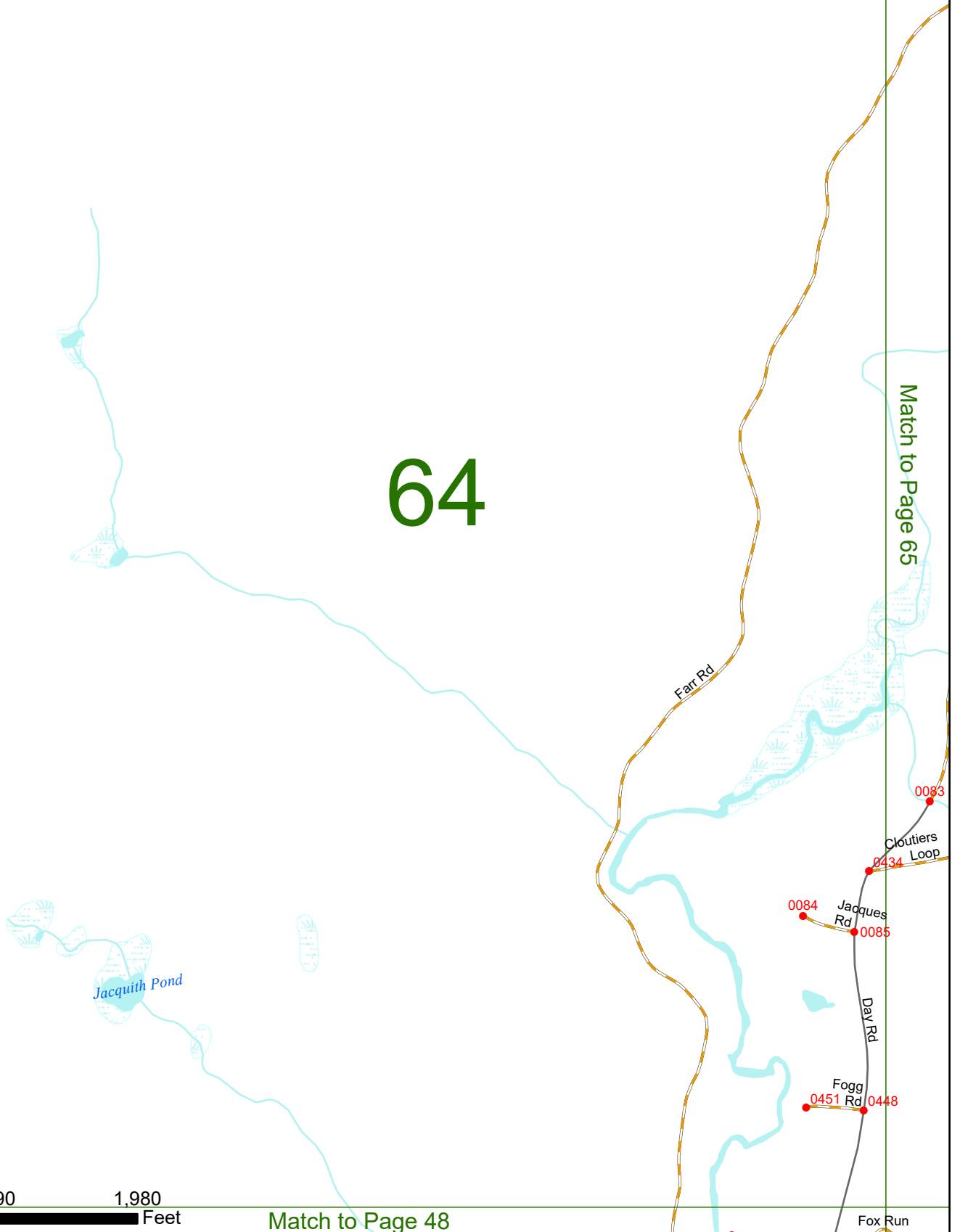


# PITTSBURG

Match to Page 63

# 64

Match to Page 65



Match to Page 48

Fox Run

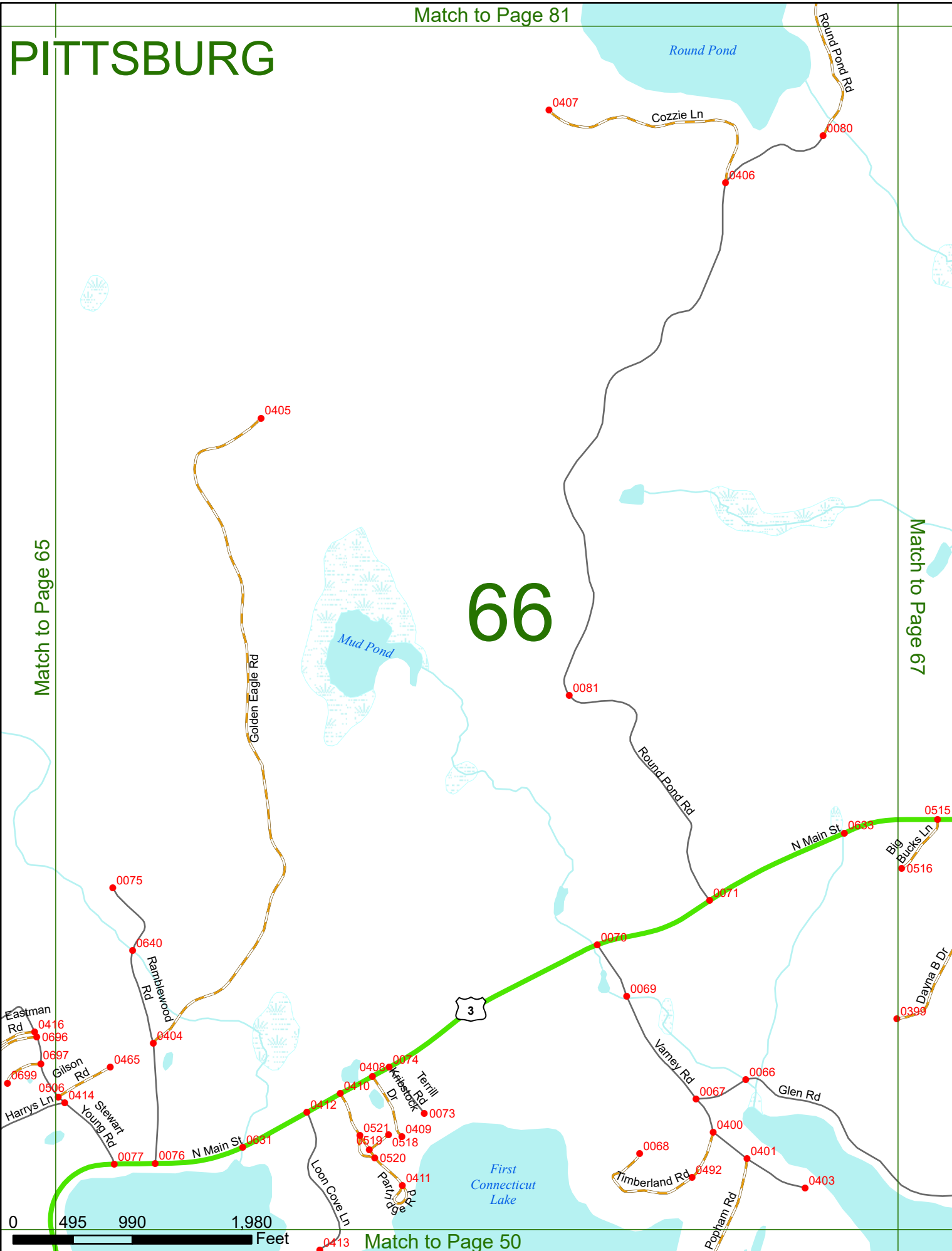


# PITTSBURG

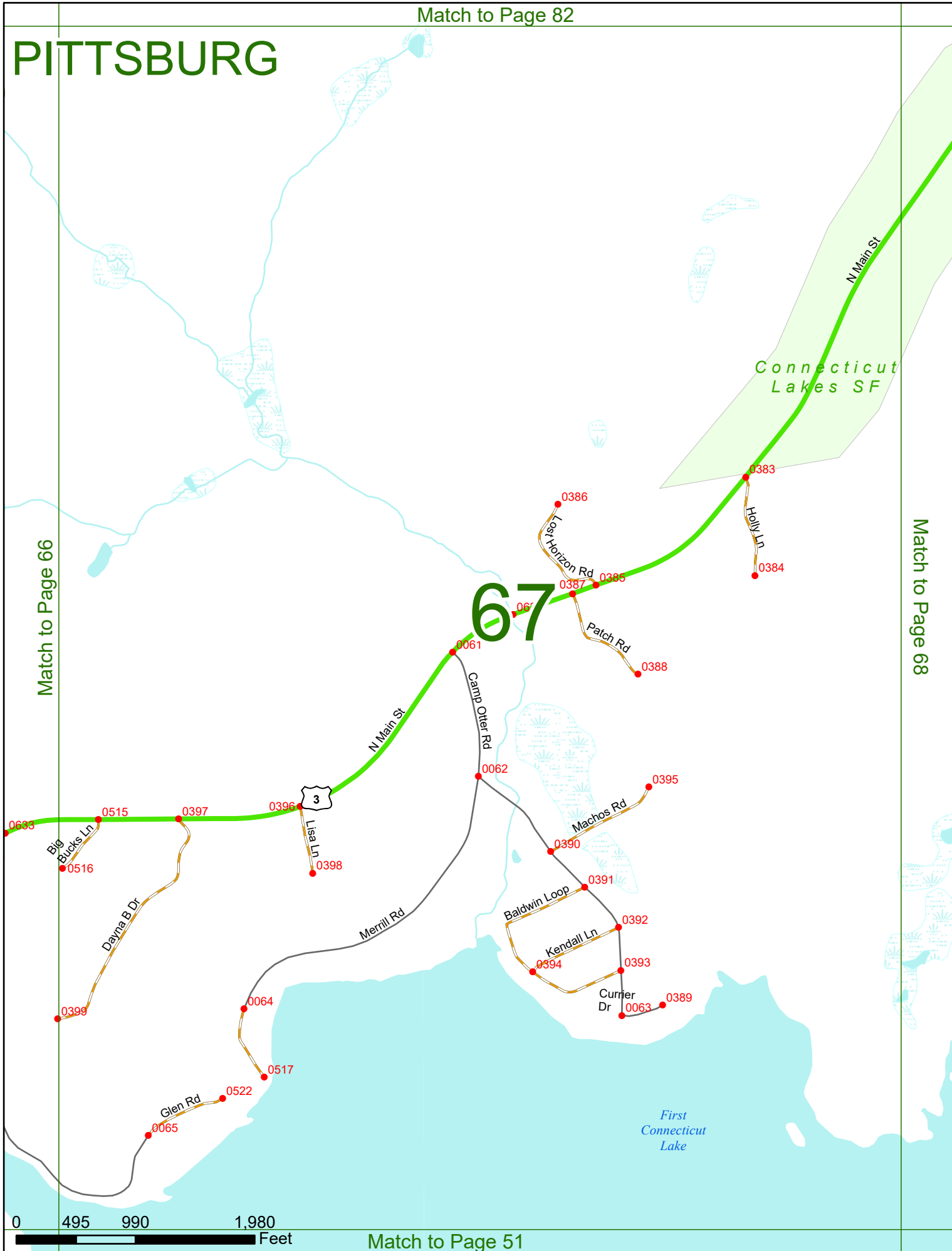
Match to Page 65

Match to Page 67

# 66




# PITTSBURG



Match to Page 66

Match to Page 68

# 67



# PITTSBURG

Lakes SF

Match to Page 83

3

N Main St

Connecticut River

Match to Page 67

# 68

Magalloway Rd

Match to Page 69

First Connecticut Lake

0 495 990 1,980 Feet

Match to Page 52

# PITTSBURG

Connecticut  
River

Magalloway Rd

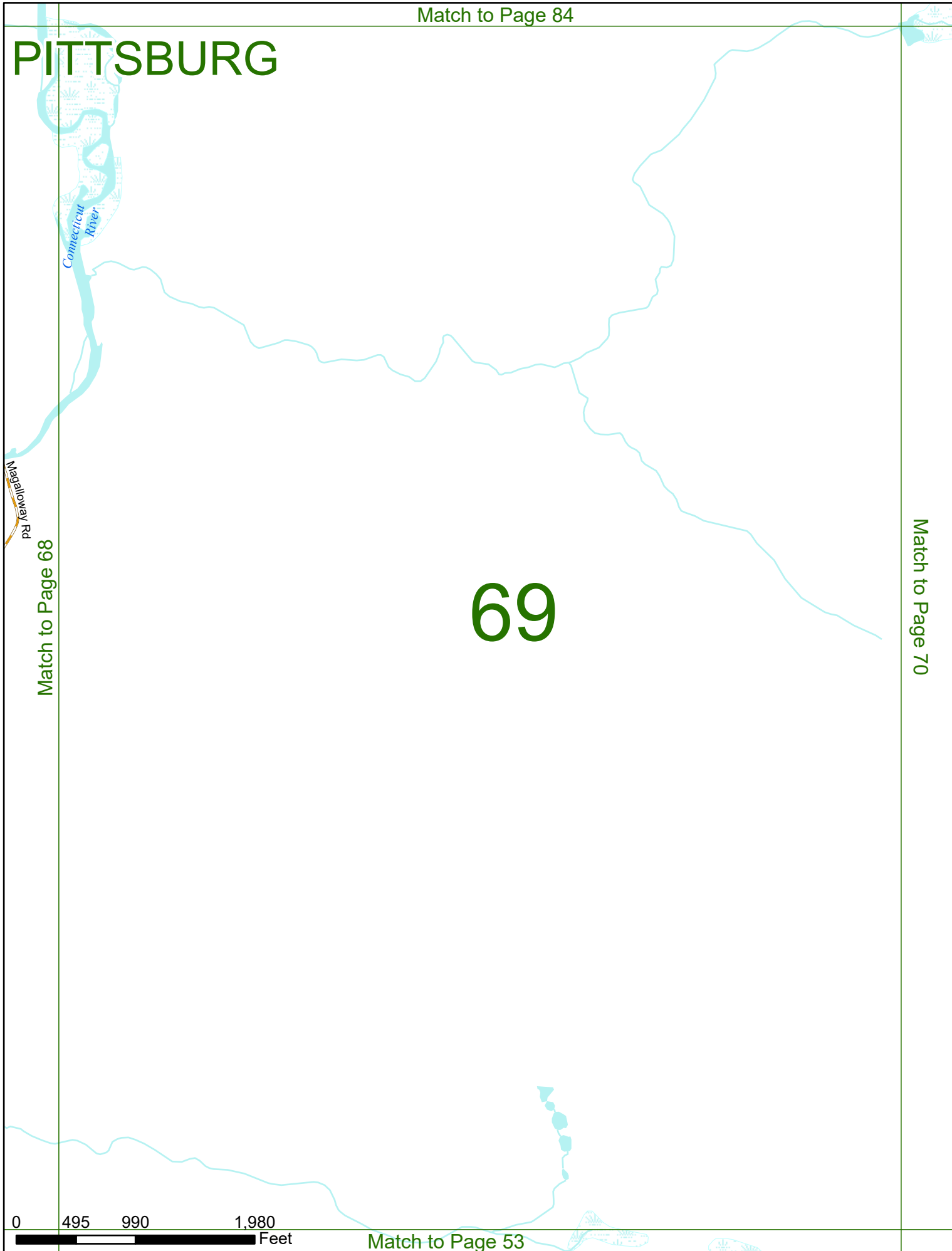
Match to Page 68

# 69

Match to Page 70

0 495 990 1,980 Feet

Match to Page 53





# PITTSBURG

# 70

Match to Page 69

Match to Page 71

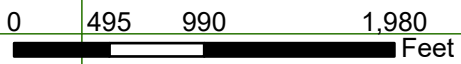


# PITTSBURG

71

Match to Page 70

Match to Page 72



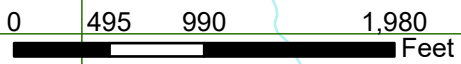
Match to Page 55

# PITTSBURG

72

Match to Page 71

Match to Page 73



Match to Page 56

Match to Page 88

# PITTSBURG

Match to Page 72

Match to Page 74

# 73

Stub Hill  
Pond

0 495 990 1,980 Feet

Match to Page 57

Match to Page 89

# PITTSBURG

Match to Page 73

74<sup>M A I N E</sup>

Match to Page 0

0 495 990 1,980 Feet

Match to Page 58

Match to Page 90

# PITTSBURG

Match to Page 0

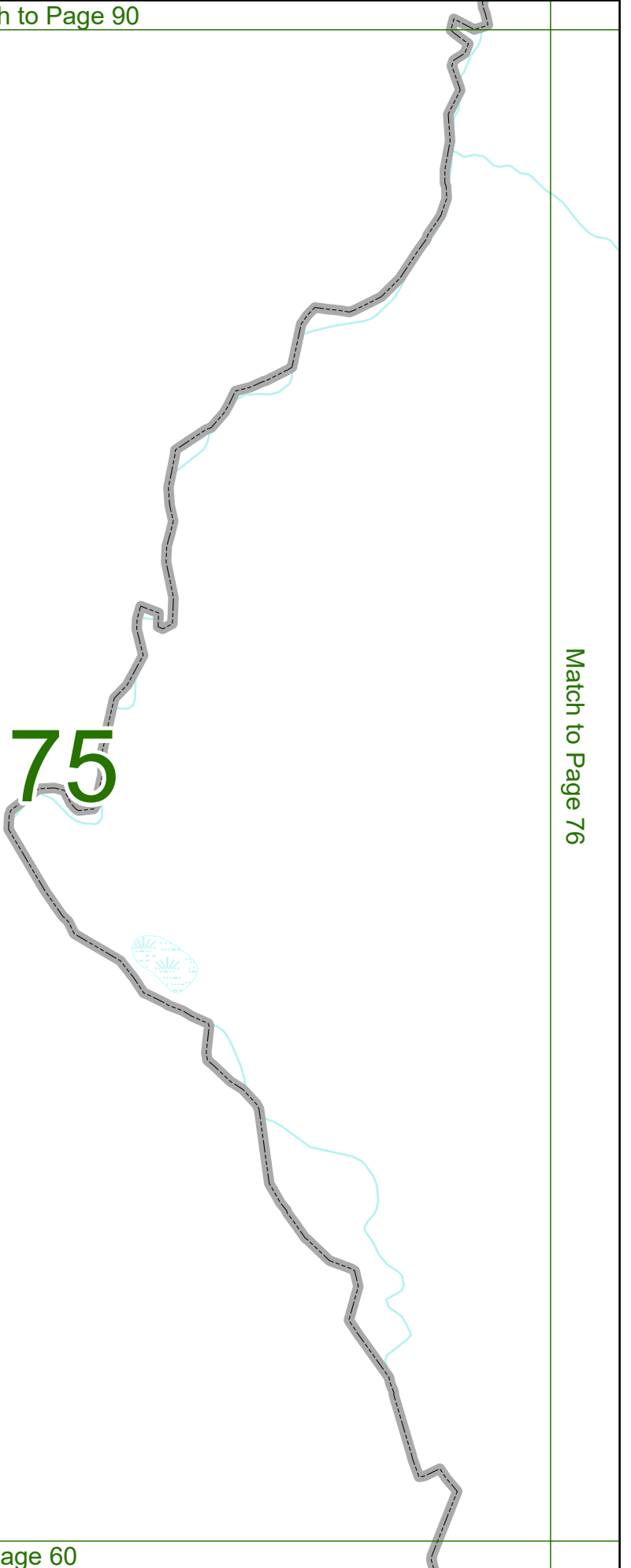
CANADA

Match to Page 76

# 75

0 495 990 1,980 Feet

Match to Page 60



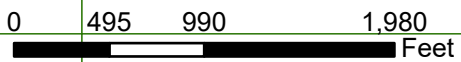
CANADA

# PITTSBURG

Match to Page 75

Match to Page 77

# 76



Match to Page 92

# PITTSBURG

77


Match to Page 76

Match to Page 78

0 495 990 1,980 Feet

Match to Page 62

Indian Stream Rd





Match to Page 93

# PITTSBURG

Match to Page 77

Match to Page 79

# 78

Indian Stream Rd

Indian Stream



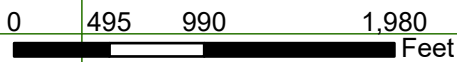
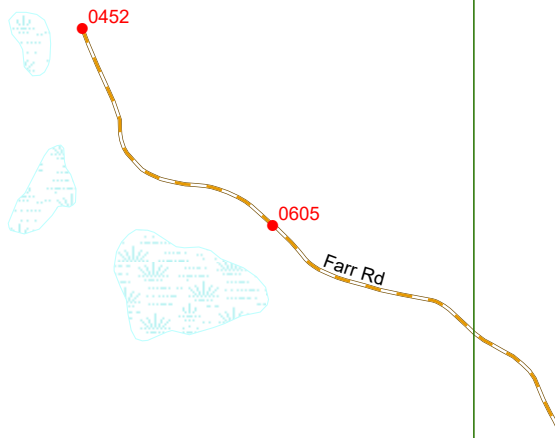
Match to Page 63

# PITTSBURG

# 79

Match to Page 78

Match to Page 80



# PITTSBURG

Match to Page 79

Match to Page 81

# 80

Perry Stream Rd  
0617

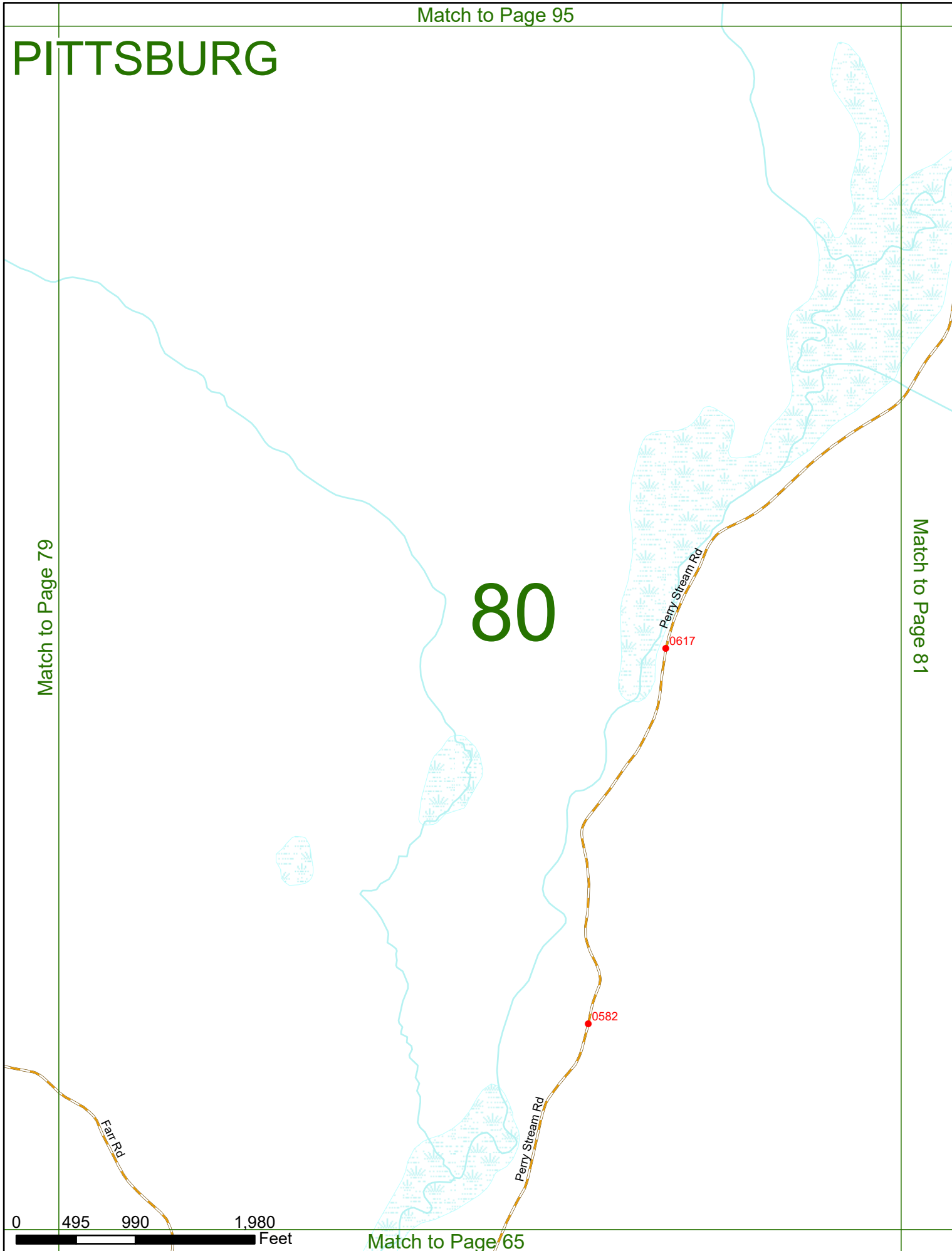
0582

Farr Rd

Perry Stream Rd



Match to Page 65



Match to Page 96

# PITTSBURG

Perry Stream Rd

Match to Page 80

# 81

Match to Page 82

0427

Round Pond Rd

Round Pond

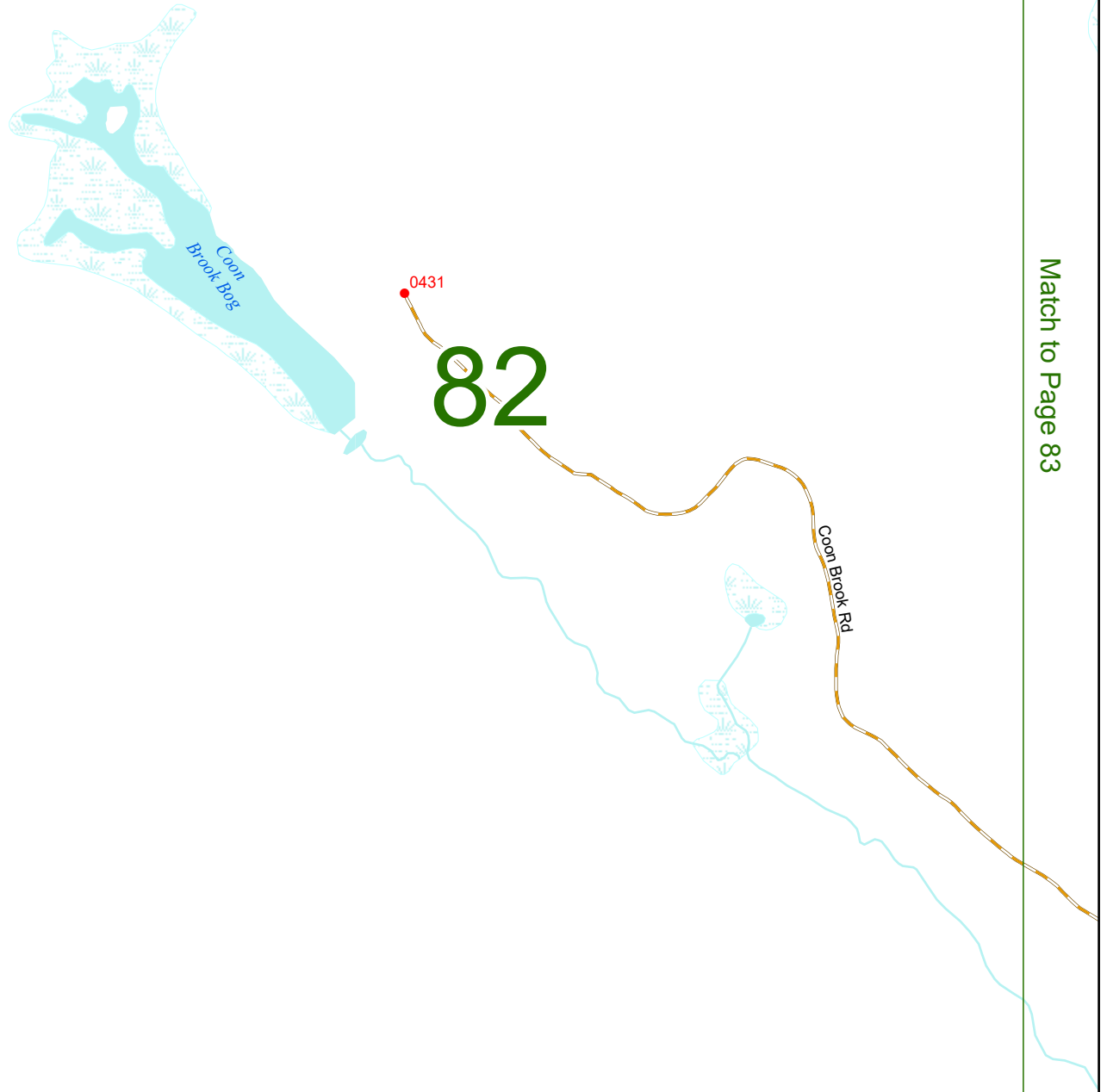
0 495 990 1,980 Feet

Match to Page 66

# PITTSBURG

Match to Page 81

Match to Page 83



# PITTSBURG

Match to Page 98

Unknown Pond

Big Brook Rd

# 83

Match to Page 82

Match to Page 84

Lindseys Ln

0468

0432

N Main St



Connecticut Lakes SF

Connecticut River

Coon Brook Rd

0429

0428

Magalloway Rd

0 495 990 1,980 Feet

Match to Page 68



# PITTSBURG

Second Connecticut Lake

Champion Cir

Idlewild Rd

Match to Page 85

# 84

Connecticut Lakes SF

N Main St

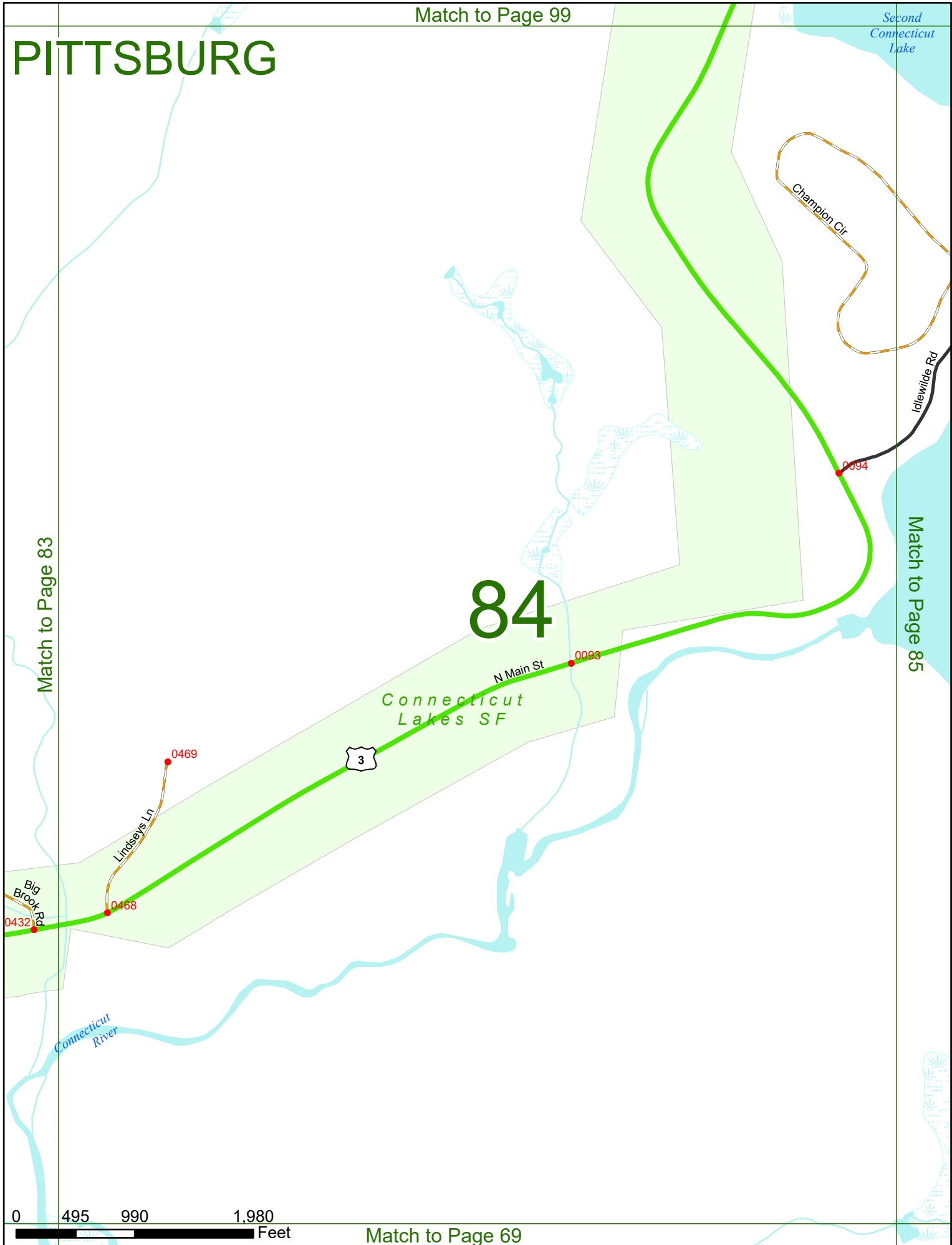
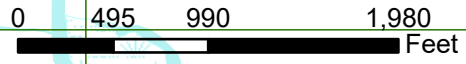


Lindseys Ln

Big Brook Rd

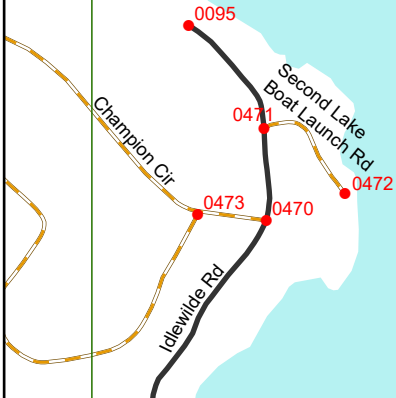
Connecticut River

Match to Page 83



Match to Page 100

# PITTSBURG




Second Connecticut Lake

# 85

Match to Page 84



Match to Page 86



Match to Page 70



Match to Page 101

# PITTSBURG

Match to Page 85

Match to Page 87

86

0 495 990 1,980 Feet

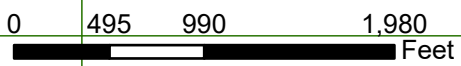
Match to Page 71

# PITTSBURG

Match to Page 86

Match to Page 88

# 87



Match to Page 72

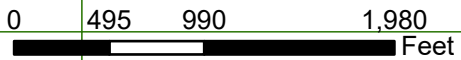
# PITTSBURG

M A I N E

Match to Page 87

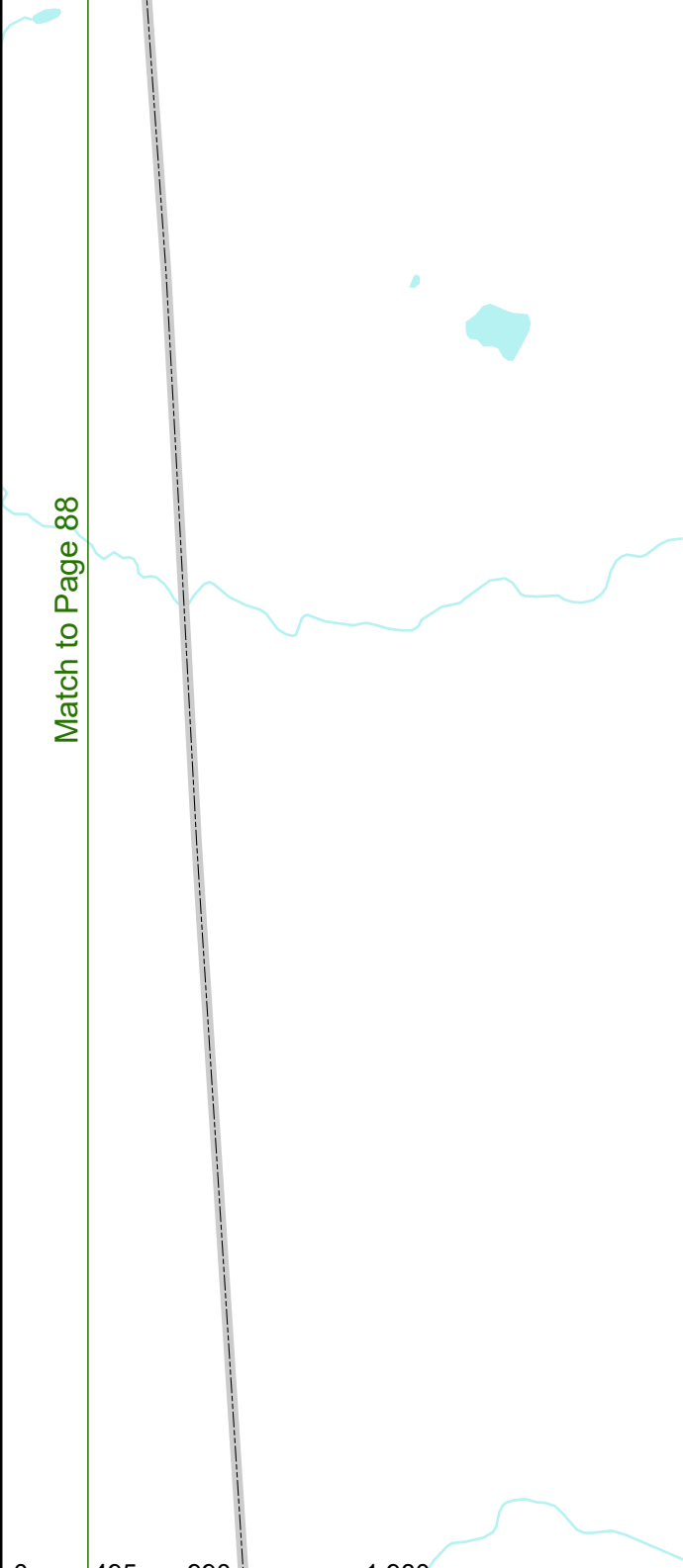
Match to Page 89

# 88



Match to Page 73

# PITTSBURG



89  
N  
M

Match to Page 0

0 495 990 1,980 Feet

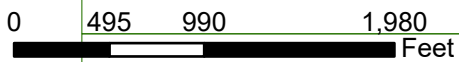
Match to Page 74

# PITTSBURG

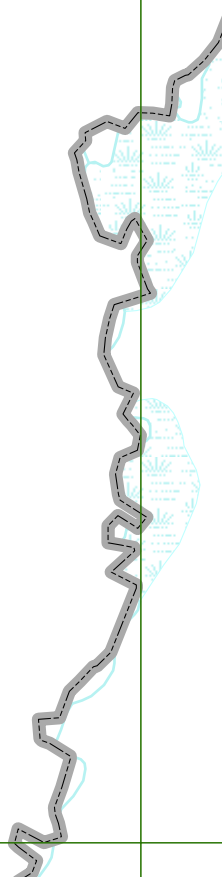
Match to Page 0

CANADA  
**90**

Match to Page 91



Match to Page 75



Match to Page 105

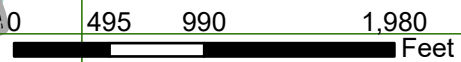
# PITTSBURG

CANADA

# 91

Match to Page 90

Match to Page 92



Match to Page 76

Match to Page 106

PITTSBURG



Match to Page 91

Match to Page 93

92

0 495 990 1,980 Feet

Match to Page 77

Match to Page 107

# PITTSBURG

Match to Page 92

Match to Page 94

# 93

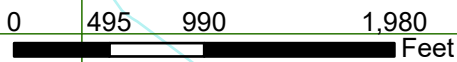
0704

Indian Stream Rd

Doe Rd

Indian Stream

Indian Stream Rd



Match to Page 78



Match to Page 108

# PITTSBURG

Indian Spkgn

Dye Rr

Match to Page 93

Match to Page 95

94

0 495 990 1,980 Feet

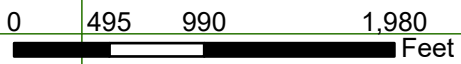
Match to Page 79

# PITTSBURG

Match to Page 94

Match to Page 96

# 95



Match to Page 80

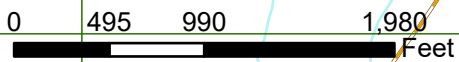
# PITTSBURG

Match to Page 95

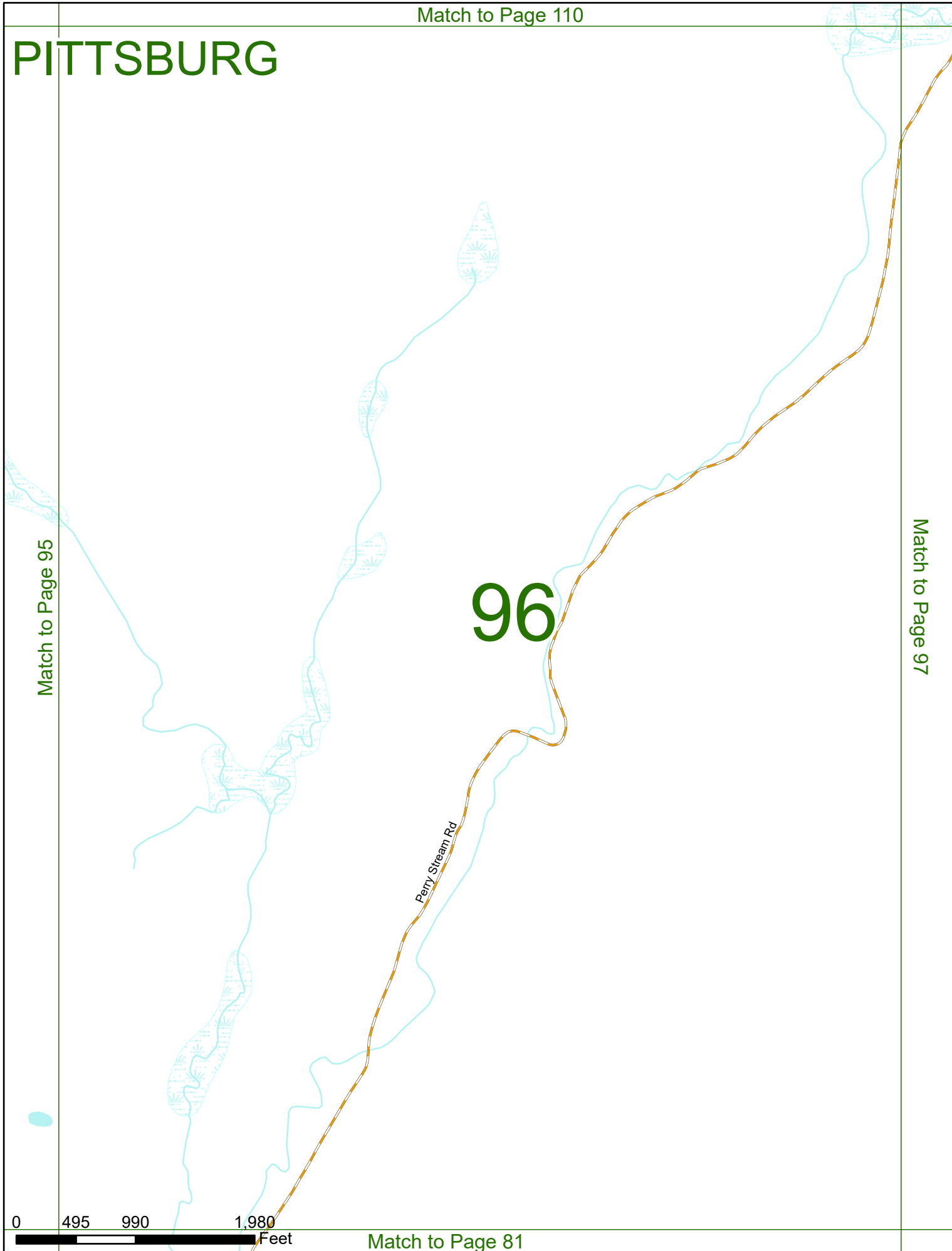
Match to Page 97

# 96

Perry Stream Rd



Match to Page 81



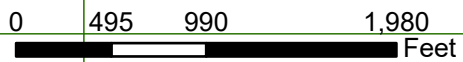
# PITTSBURG

Match to Page 96

# 97

Match to Page 98

Big Brook Rd



# PITTSBURG

0478

Match to Page 97

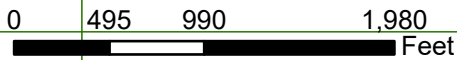
Match to Page 99

# 98

0433

Big Brook Bog

Big Brook Rd



Match to Page 83

# PITTSBURG

0478

Desmond Valley Rd

0477

East Inlet Rd

Match to Page 98

# 99

N Main St

Match to Page 100

Connecticut  
Lakes SF

Second  
Connecticut  
Lake

0475



0476

# PITTSBURG

Connecticut  
Lakes SF


East Inlet Rd

# 100

Match to Page 99

Match to Page 101

Second  
Connecticut  
Lake



Match to Page 115

PITTSBURG

East Inlet Rd

101

Match to Page 100

Match to Page 102

0 495 990 1,980 Feet

Match to Page 86



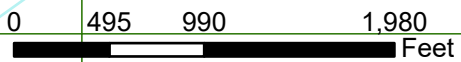
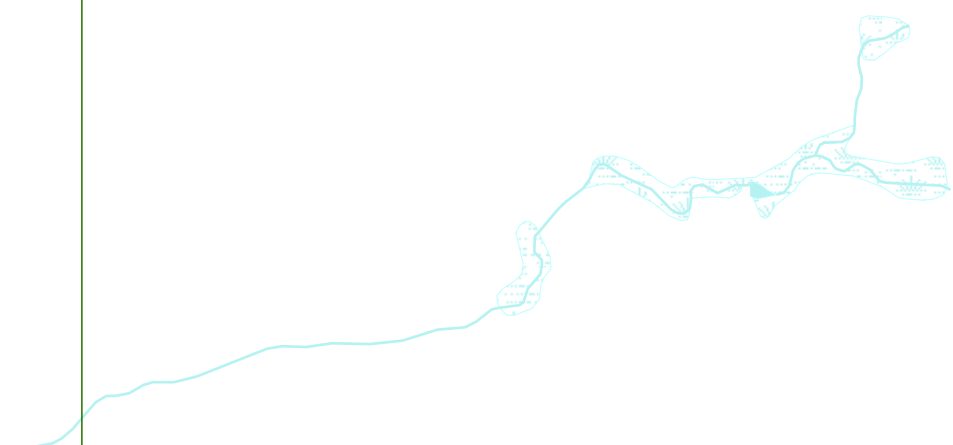
# PITTSBURG



# 102

Match to Page 101

Match to Page 103



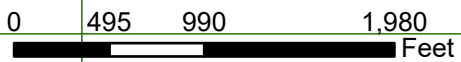
Match to Page 117

# PITTSBURG

Match to Page 102

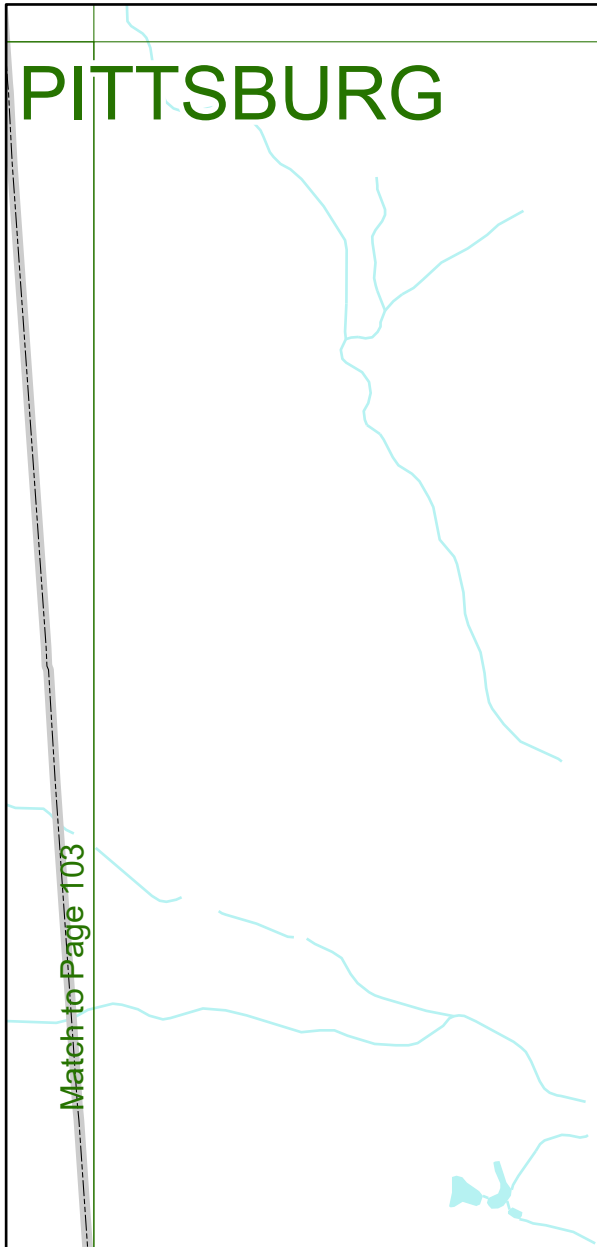
E N I Match to Page 104

# 103



Match to Page 88

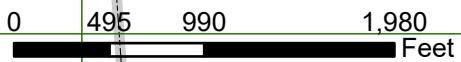
# PITTSBURG



Match to Page 103

MILE  
104

Match to Page 0



Match to Page 89

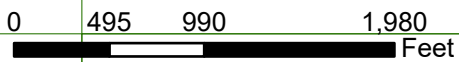
# PITTSBURG

Match to Page 0

CANADA

# 105

Match to Page 106



Match to Page 91

# PITTSBURG

CANADA

Match to Page 105

Match to Page 107

# 106



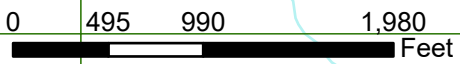
Match to Page 121

# PITTSBURG

# 107

Match to Page 106

Match to Page 108



Match to Page 93

Indian Stream  
Indian Stream Rd

A detailed map of the Indian Stream area, showing the stream's course, surrounding terrain, and Indian Stream Rd. The stream is labeled 'Indian Stream' and the road is labeled 'Indian Stream Rd'.

Match to Page 122

# PITTSBURG

Match to Page 107

Match to Page 109

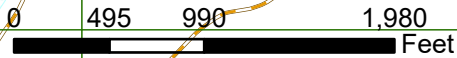
# 108

*Indian Stream*

*Indian Stream Rd*

*Doe Rd*

0705



Match to Page 94

# PITTSBURG

Match to Page 108

Match to Page 110



# 109



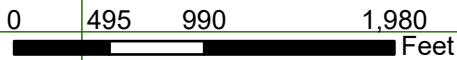


# PITTSBURG

Match to Page 109

Match to Page 111

# 110



Match to Page 96



# PITTSBURG

Match to Page 125

Match to Page 110

Match to Page 112

# 111

Perry Stream Rd



Match to Page 97

# PITTSBURG

Match to Page 111

# 112

Match to Page 113



# PITTSBURG

0098



N Main St

# 113

Match to Page 112

Match to Page 114

0482

Deer Mt  
Campground

0481

N Main St

Connecticut  
Lakes SF

0479

East Inlet Rd



Match to Page 128

# PITTSBURG

Match to Page 113

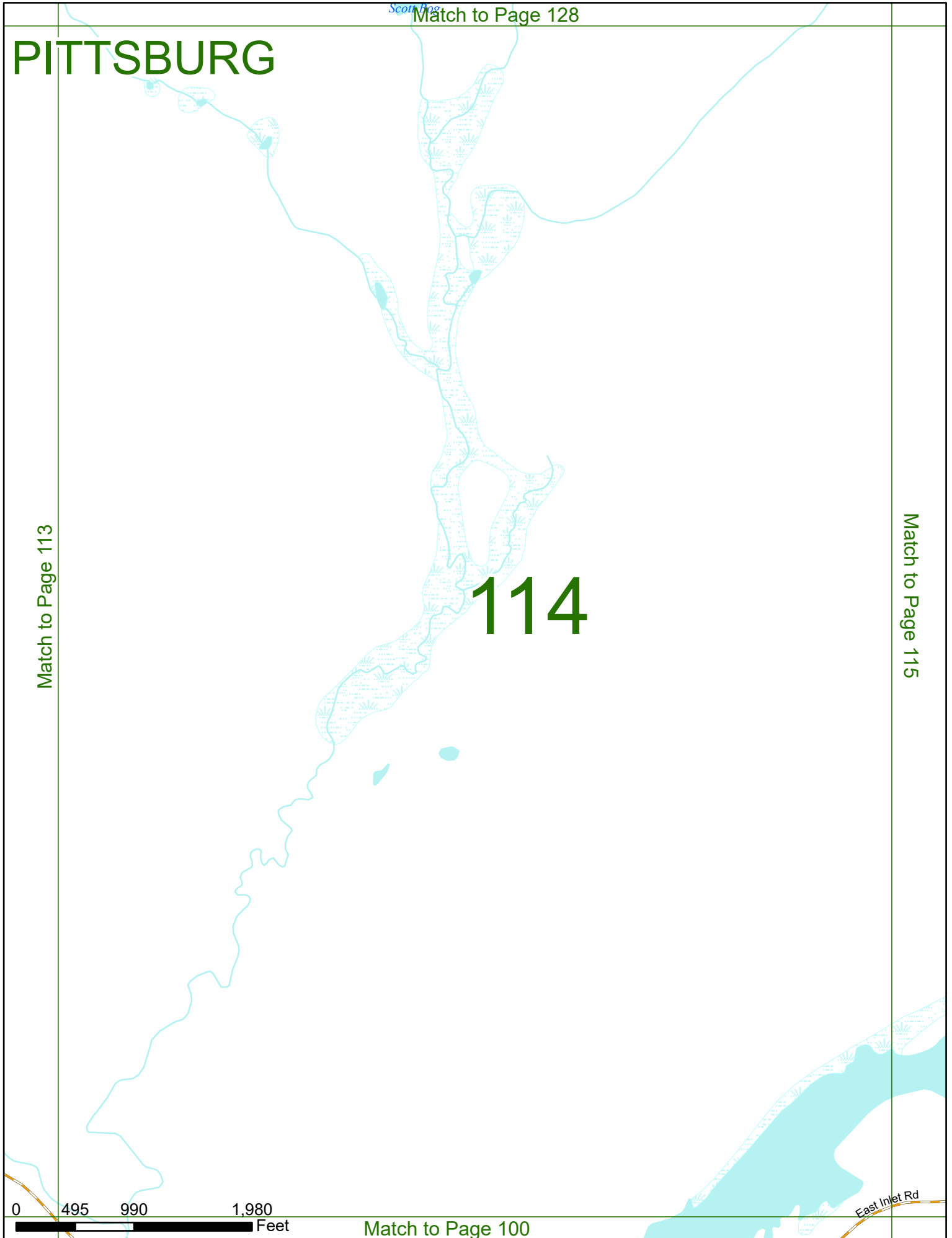
Match to Page 115

# 114



Match to Page 100

East Inlet Rd



# PITTSBURG

Match to Page 114

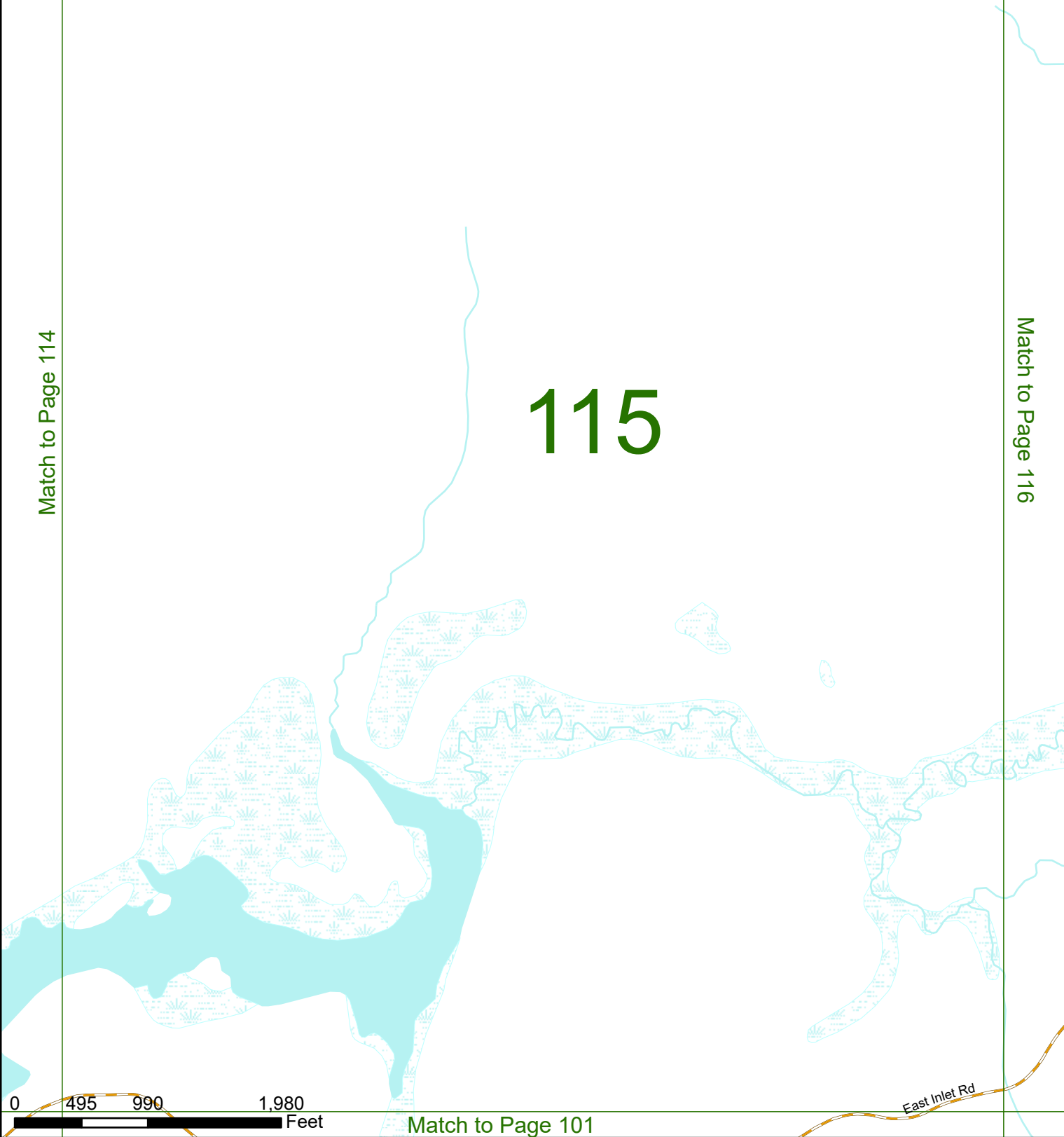
Match to Page 116

# 115



Match to Page 101

East Inlet Rd



Match to Page 130

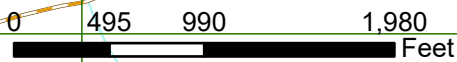
# PITTSBURG

Match to Page 115

Match to Page 117

# 116

East Inlet Rd



Match to Page 102

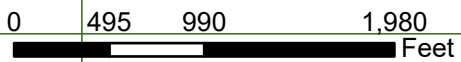
# PITTSBURG

Match to Page 116

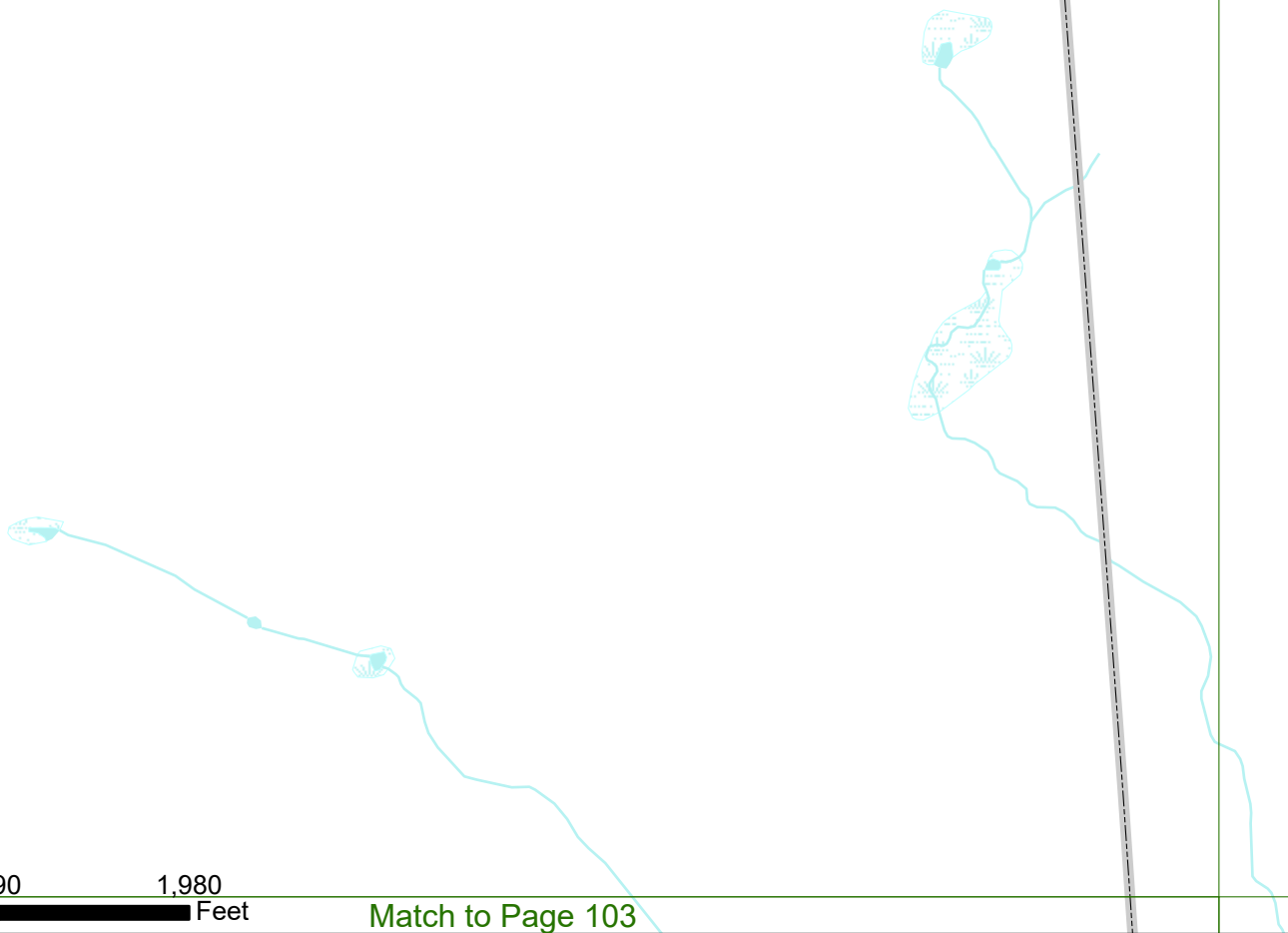
# 117

M A I N E

Match to Page 0



Match to Page 103





PITTSBURG

Match to Page 132

118

CANADA

Match to Page 0

Match to Page 119

0 495 990 1,980 Feet

Match to Page 0

PITTSBURG

Match to Page 133

Match to Page 118

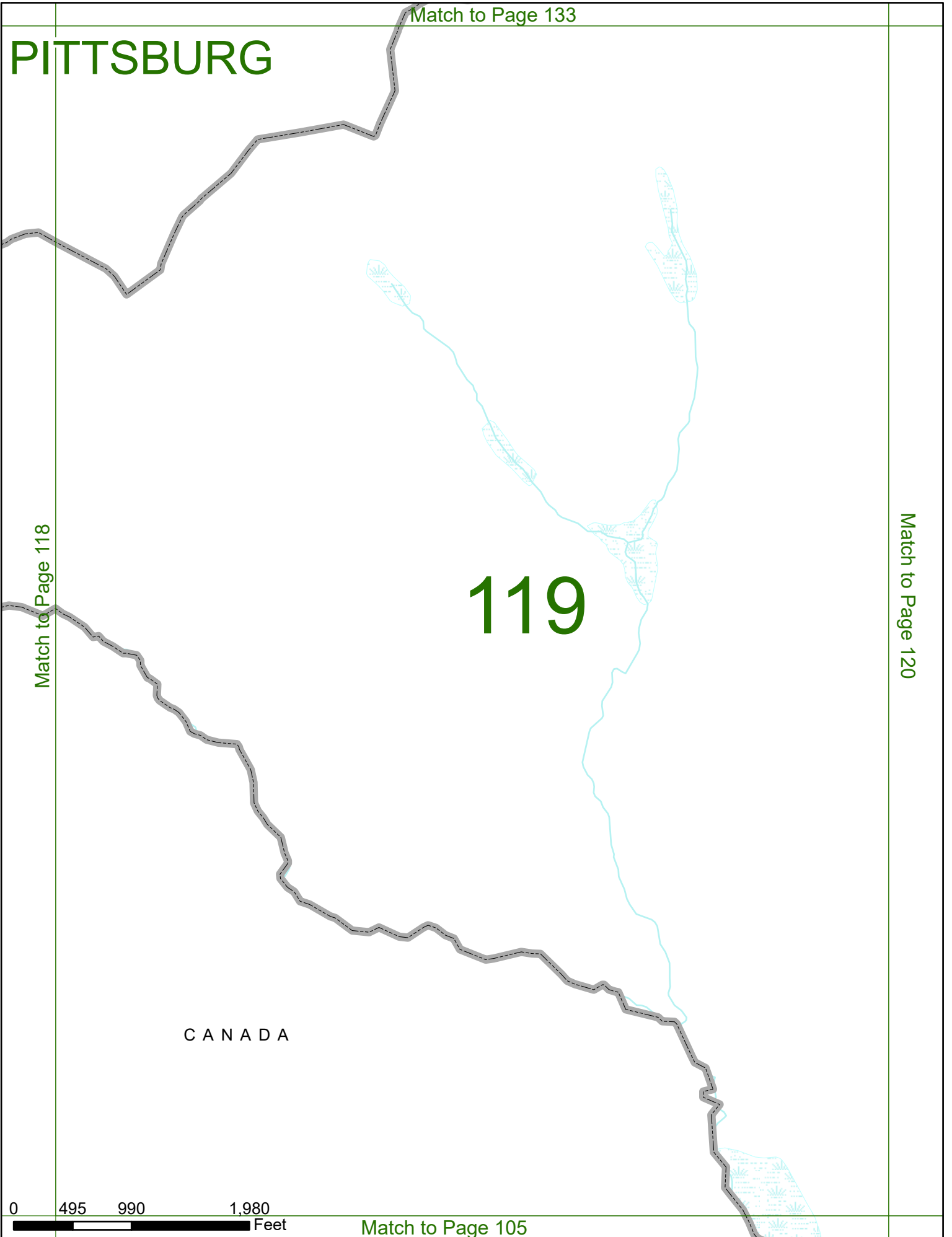
Match to Page 120

119

CANADA

0 495 990 1,980 Feet

Match to Page 105



Match to Page 134

# PITTSBURG

CANADA

# 120

Match to Page 119

Match to Page 121

0 495 990 1,980 Feet

Match to Page 106

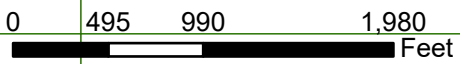
# PITTSBURG

# 121

Terrel Pond

Match to Page 120

Match to Page 122



# PITTSBURG

Match to Page 136

Match to Page 121

Match to Page 123

# 122

Indian Stream Rd

Terrel Pond



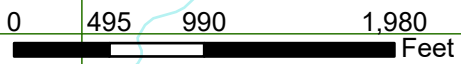
Match to Page 108

# PITTSBURG

Match to Page 122

Match to Page 124


# 123



Match to Page 109

Match to Page 138

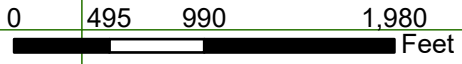
# PITTSBURG



Match to Page 123

Match to Page 125

# 124



Match to Page 110

Match to Page 139

# PITTSBURG

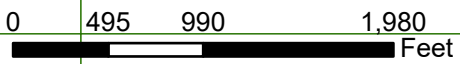
Match to Page 124

Match to Page 126

# 125

Perry Stream Rd

0557



Match to Page 111



Perry Stream Rd

Match to Page 140

# PITTSBURG

Perry Pond

Connecticut Lakes SF

Third Connecticut Lake

Match to Page 125

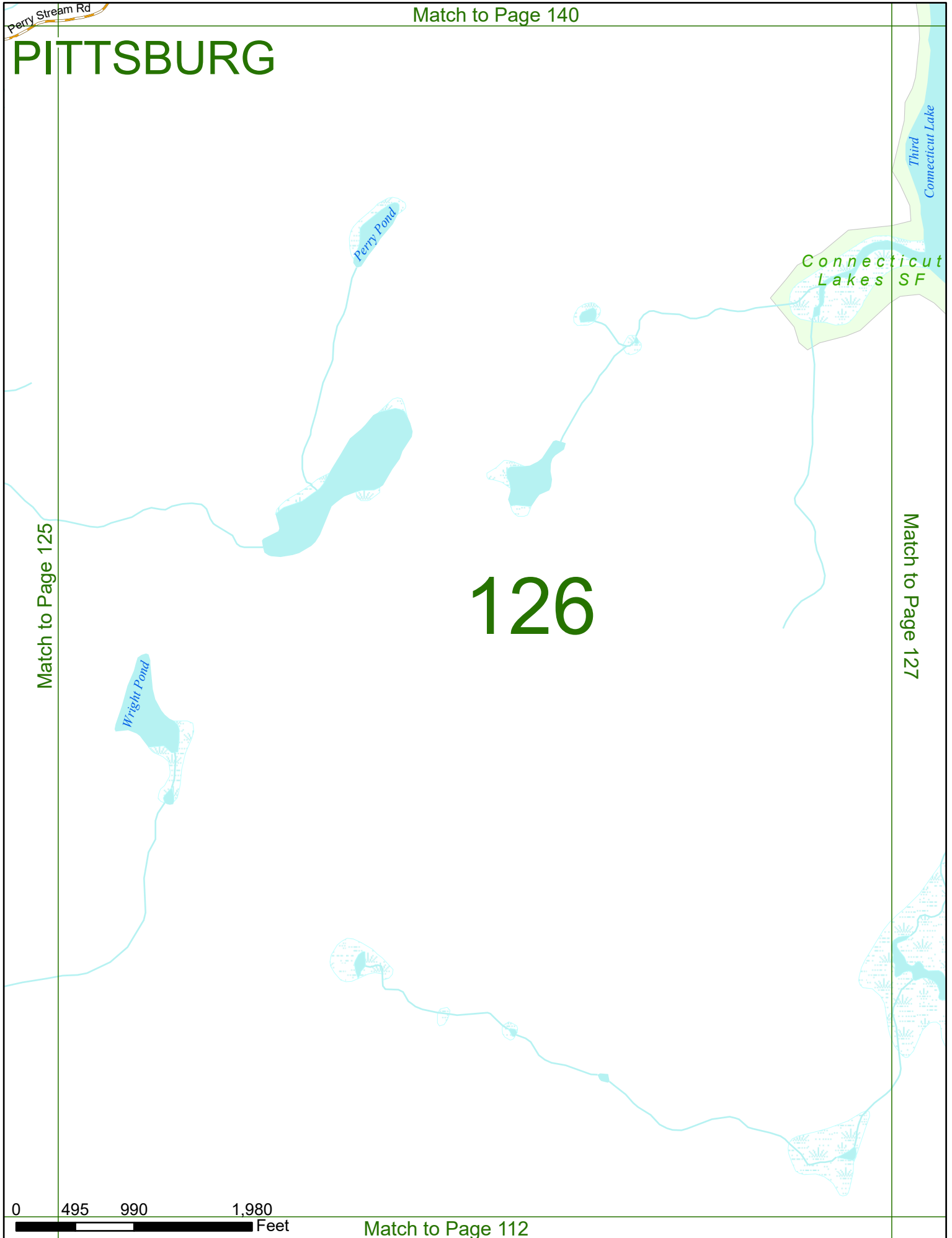
Match to Page 127

# 126

Wright Pond

0 495 990 1,980 Feet

Match to Page 112



Match to Page 141

# PITTSBURG

*Third  
Connecticut  
Lake*

*Connecticut  
Lakes SF*

0100

*N Main St*

# 127

Match to Page 126

Match to Page 128



0 495 990 1,980 Feet

Match to Page 113

Match to Page 142

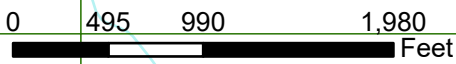
# PITTSBURG

Match to Page 127

Match to Page 129

# 128

Scott Bog



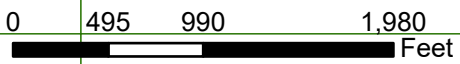
Match to Page 114

# PITTSBURG

129

Match to Page 128

Match to Page 130



Match to Page 115

Match to Page 144

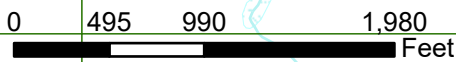
# PITTSBURG

Match to Page 129

Match to Page 131

# 130

East Inlet Rd



Match to Page 116

Match to Page 145

PITTSBURG

131

M A I N E

Match to Page 130

Match to Page 0

0 495 990 1,980 Feet

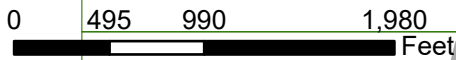
Match to Page 117

# PITTSBURG

Match to Page 0

Match to Page 133

CANADA 132



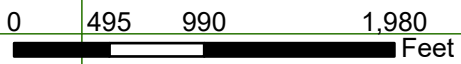
Match to Page 118

# PITTSBURG

Match to Page 132

CANADA  
**133**

Match to Page 134



Match to Page 119



# PITTSBURG

Match to Page 133

CANADA

# 134

Match to Page 135



Match to Page 120



Match to Page 146

# PITTSBURG

CANADA


# 135

Match to Page 134

Match to Page 136

0 495 990 1,980 Feet

Match to Page 121



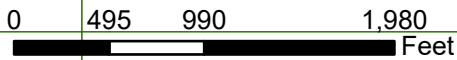
# PITTSBURG

Match to Page 135

Match to Page 137

# 136

Indian Stream Rd



Match to Page 122

# PITTSBURG

Match to Page 148

Match to Page 136

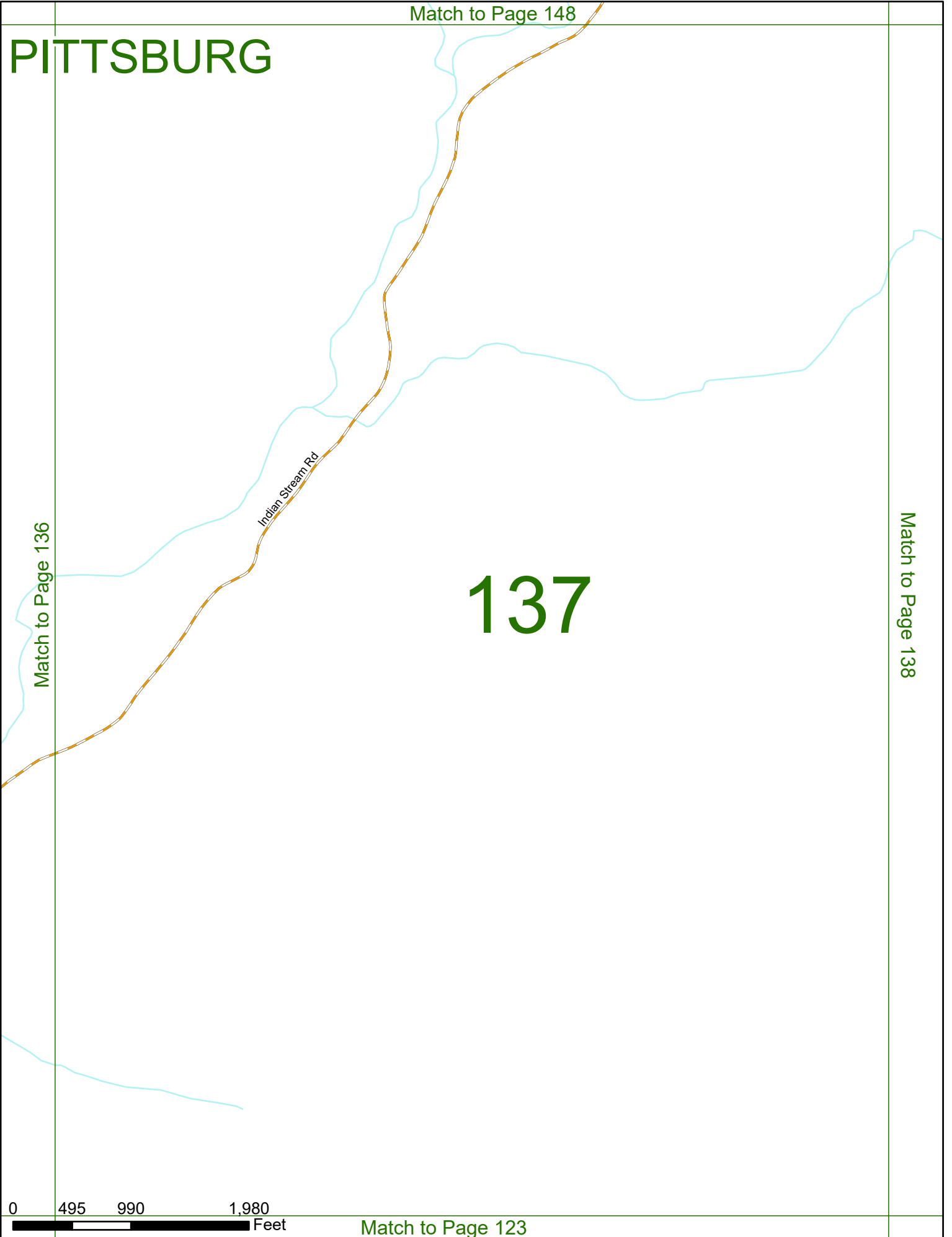
Indian Stream Rd

# 137

Match to Page 138

0 495 990 1,980 Feet

Match to Page 123



Match to Page 149

PITTSBURG



Match to Page 137

138

Match to Page 139

0 495 990 1,980 Feet

Match to Page 124

Match to Page 150

# PITTSBURG

CANADA

Match to Page 138

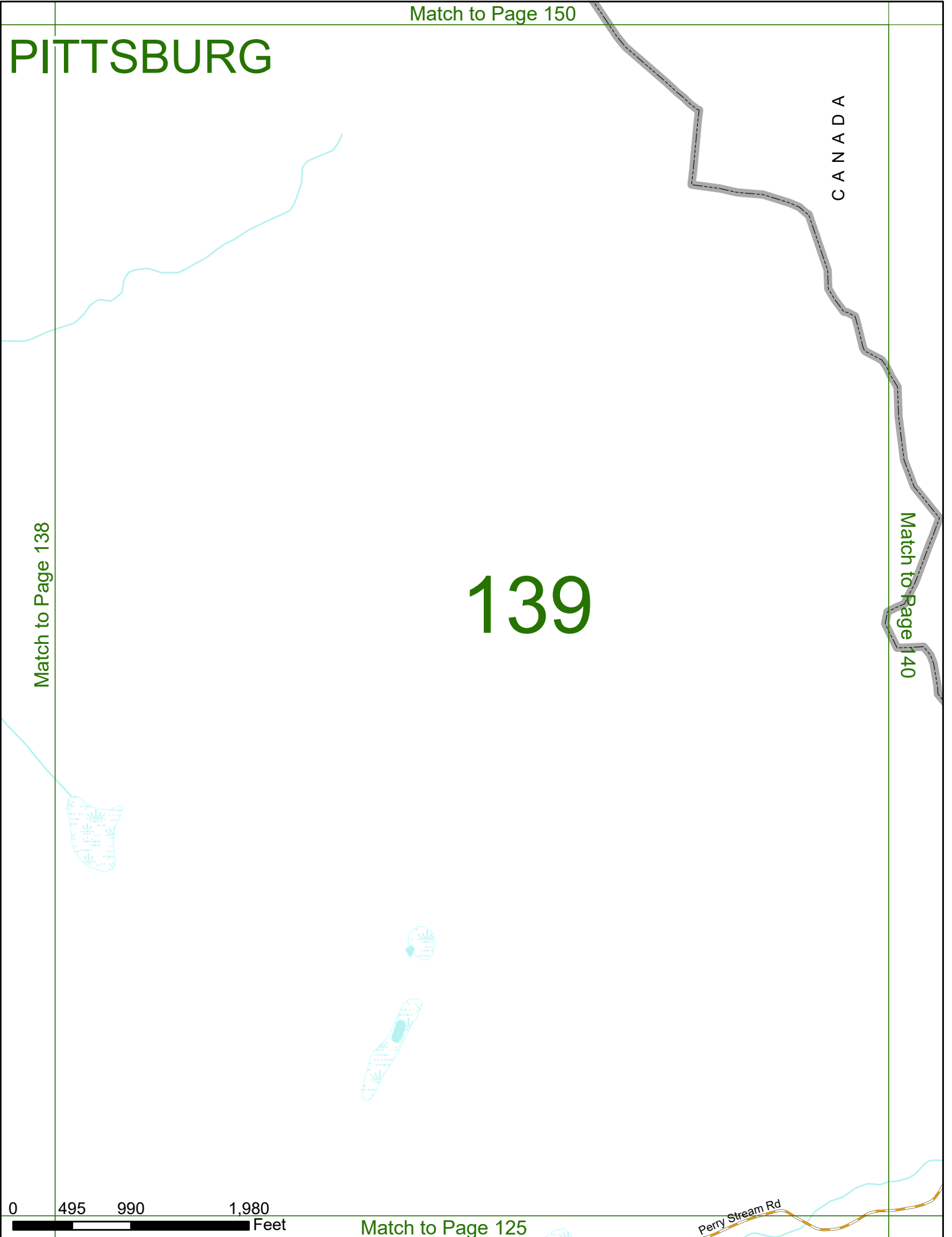
Match to Page 140

# 139

0 495 990 1,980 Feet

Match to Page 125

Perry Stream Rd



# PITTSBURG

CANADA

# 140

Match to Page 139

Match to Page 141

Connecticut Lakes

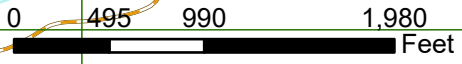
2413 3

0483

Perry Stream Rd

Fourth Connecticut Lake

Third Connecticut Lake



Match to Page 126

# PITTSBURG

CANADA

# 141

Match to Page 140

Match to Page 142

8418

3

N Main St

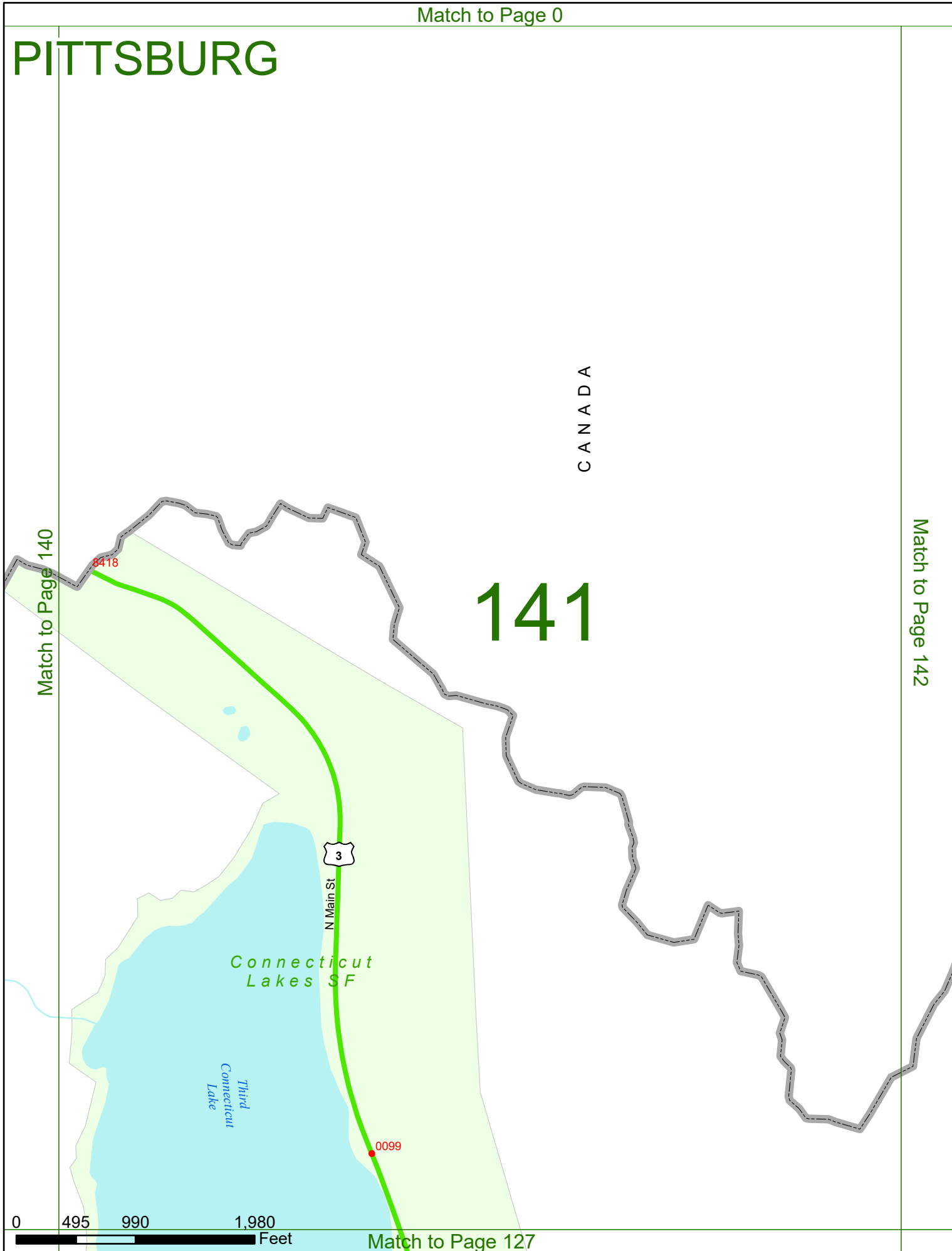
Connecticut  
Lakes SF

Third  
Connecticut  
Lake

0099

0 495 990 1,980 Feet

Match to Page 127





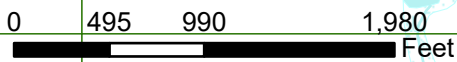
# PITTSBURG

CANADA

# 142

Match to Page 141

Match to Page 143



Match to Page 128

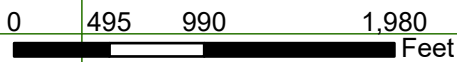
# PITTSBURG

CANADA

# 143

Match to Page 142

Match to Page 144



# PITTSBURG

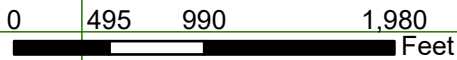
CANADA

Match to Page 143

Match to Page 145

# 144

East Inlet Rd



Match to Page 152

# PITTSBURG

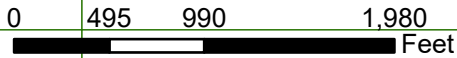
East Inlet Rd

Match to Page 144

# 145

M A I N E

Match to Page 0



Match to Page 131

Match to Page 0

# PITTSBURG

CANADA

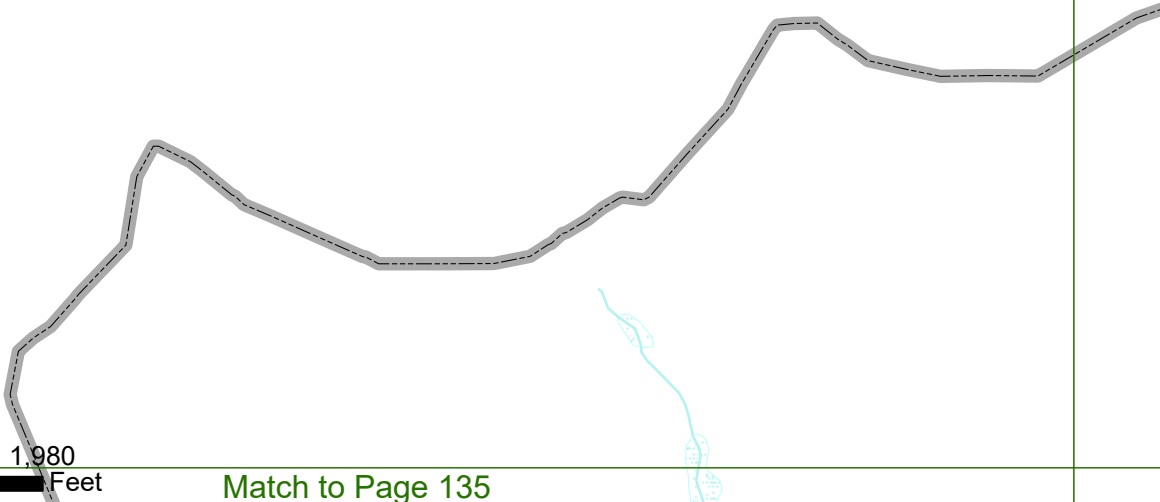
# 146

Match to Page 0

Match to Page 147

0 495 990 1,980 Feet

Match to Page 135



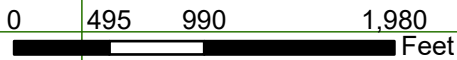
# PITTSBURG

CANADA

# 147

Match to Page 146

Match to Page 148



# PITTSBURG

CANADA

Match to Page 153

# 148

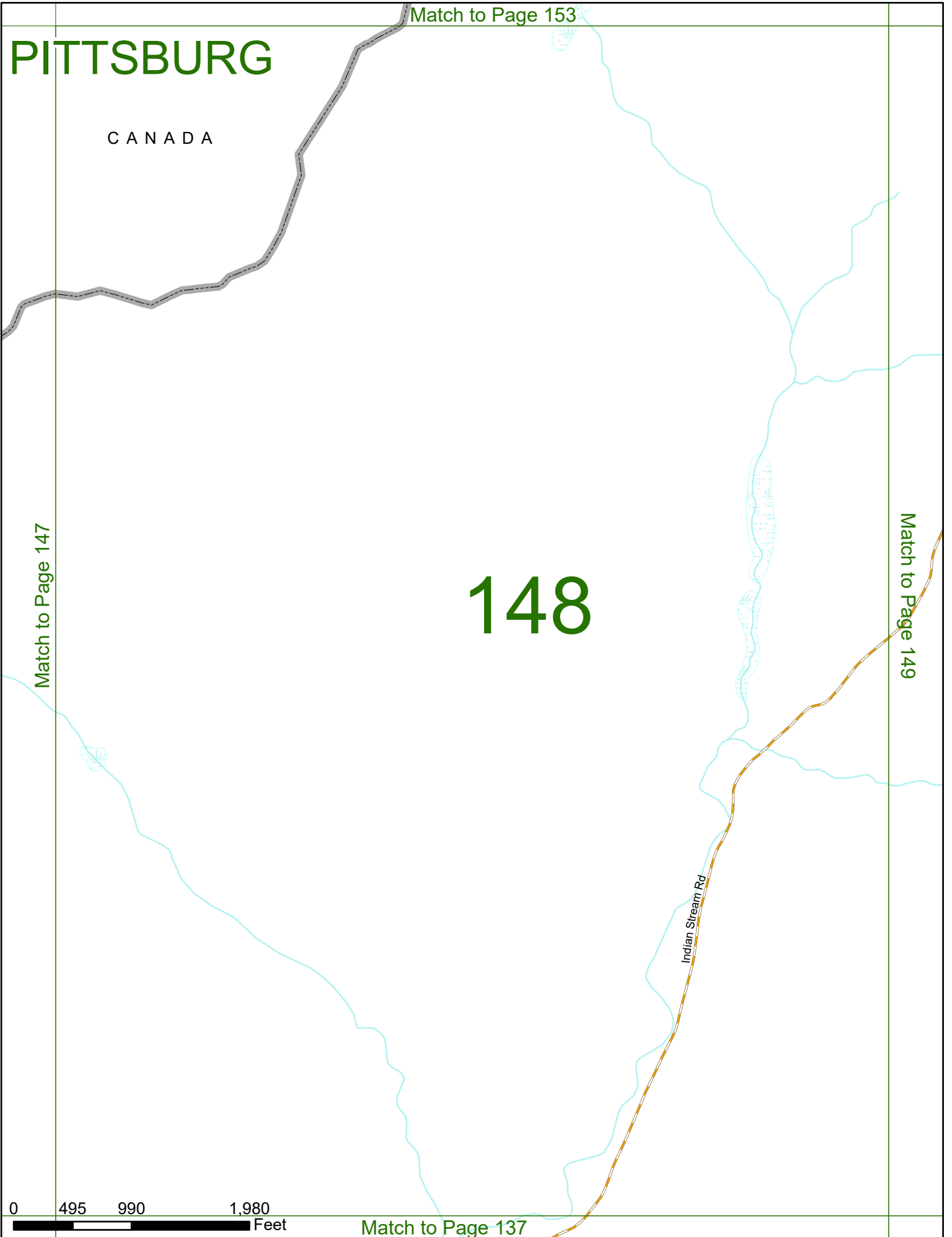
Match to Page 147

Match to Page 149

Indian Stream Rd

0 495 990 1,980 Feet

Match to Page 137



# PITTSBURG

CANADA

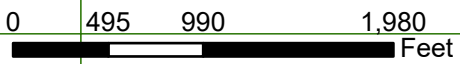
Match to Page 150

# 149

Match to Page 148

Indian Stream Rd

0647



Match to Page 138



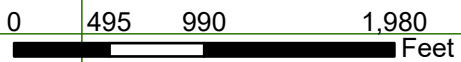
# PITTSBURG

CANADA

# 150

Match to Page 149

Match to Page 0



Match to Page 139

Match to Page 155

# PITTSBURG

CANADA

# 151

Boundary Pond

0654

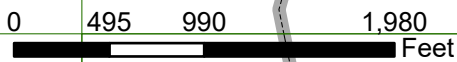
Boundary Pond Rd

Match to Page 152

East Inlet Rd

Snag Pond

Match to Page 0



Match to Page 144

# PITTSBURG

# 152

M A I N E

Match to Page 0

Match to Page 151

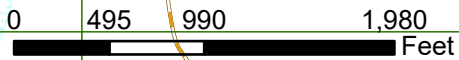
Boundary Pond Rd

0653

0480

East Inlet Rd

Snug Pond



Match to Page 145

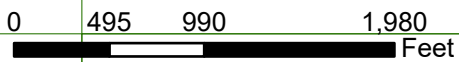
# PITTSBURG

Match to Page 0

CANADA

# 153

Match to Page 154



Match to Page 148



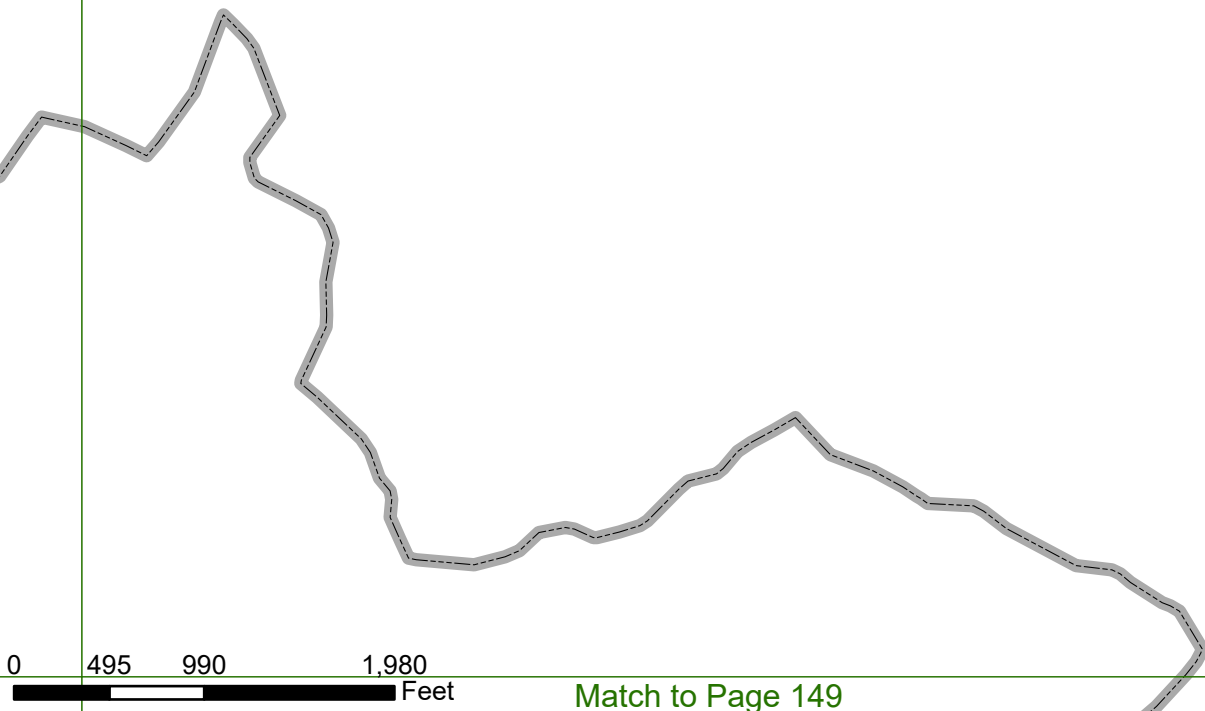
# PITTSBURG

Match to Page 153

CANADA

# 154

Match to Page 0



Match to Page 0

# PITTSBURG

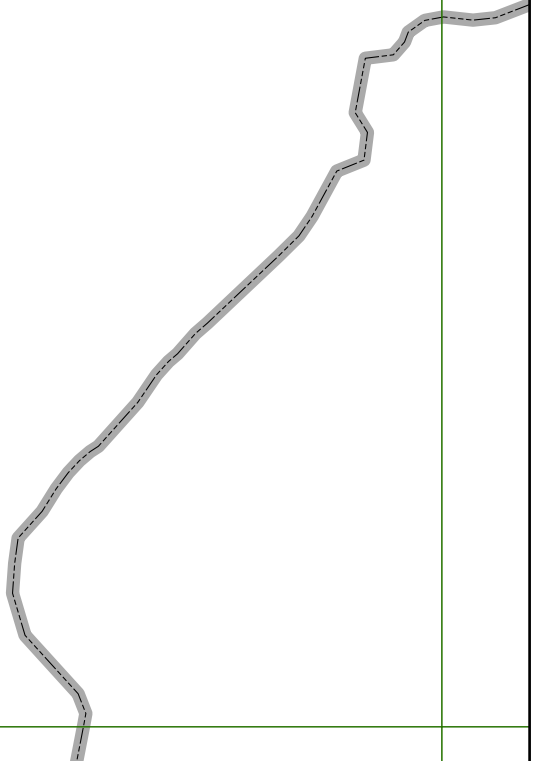
Match to Page 0

CANADA  
**155**

Match to Page 156

0 495 990 1,980 Feet

Match to Page 151



# PITTSBURG

CANADA

# 156

Match to Page 155

Match to Page 0

MAINE

Rhubarb Pond

