

















Maps and data sets are not guaranteed to be free from errors and omissions. Data is in a constant state of update and correction by various groups and agencies. Information displayed on this map is the best available at the time of publication.

# 2024 Nodal Reference Bookmap

## LEGEND

<b>Divided Highway Limited Access</b>	<b>Turnpike Toll Road</b>	<b>U.S. Route</b>	<b>N.H. Route</b>
			
<b>State Roads (Carries NO Route Number)</b>	<b>Local Roads</b>	<b>Class 6 Roads (Not Maintained)</b>	<b>Private Roads</b>
			
	<b>State Line</b>		<b>Lakes &amp; Ponds</b>
	<b>County Line</b>		<b>State Parks</b>
	<b>Town Line</b>		<b>National &amp; State Forests</b>
	<b>Rivers &amp; Streams</b>		<b>Reference Nodes</b>

NHDOT will accept crash locations based on the State of NH Uniform Police Traffic Accident Report.

Crash occurred on:

**Option 1**     Street Address  
                   123 Main Street

**Option 2**     Route No and/or     Distance from             NESW             Intesecting Road, Bridge,  
                   Street name             Intersecting Street                                     Town/County line  
                   Main Street                     500                     E                     Oak Street

**Option 3**     First Node                     Distance from First Node                     Second Node  
                   515                                     212                                     632

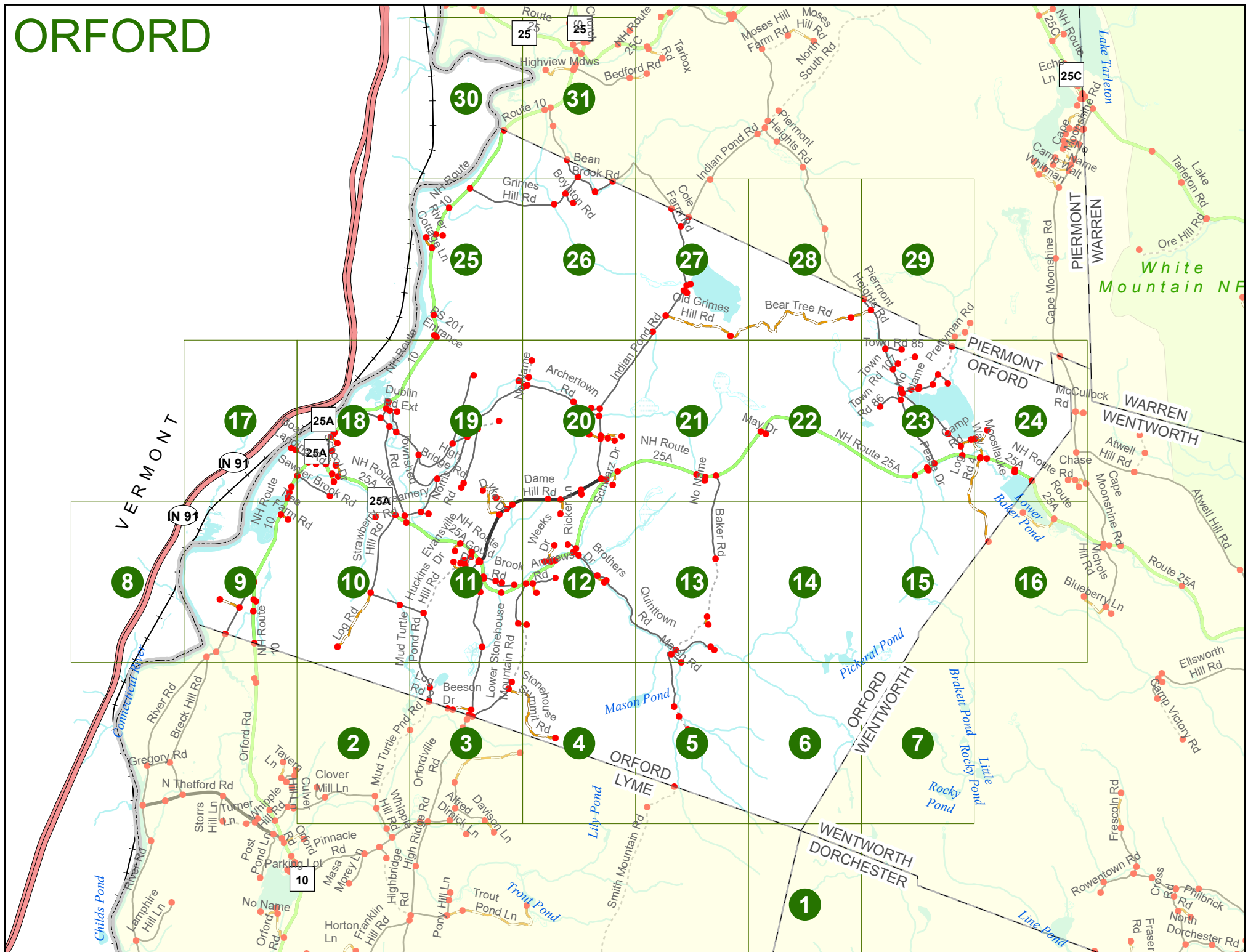
**Option 4**     Route No and/or             Mile Marker on Interstate Only             NESW             Mile (Marker)  
                   Street name  
                   189S                                     700 feet                                     S                     36.8

**Option 3 – Example**

Street Name                     Loudon Road  
First Node                             803  
Distance from First Node             318 Ft  
Second Node                             813



# ORFORD



# ORFORD

Match to Page 6

ORFORD  
LYME

WENTWORTH  
DORCHESTER

LYME  
DORCHESTER

1

Match to Page 0

Match to Page 0

0 495 990 1,980 Feet

Match to Page 0

# ORFORD

ORFORD  
LYME

# 2

Match to Page 0

Match to Page 3

0130  
0353  
Culver Hill Ln

0352

0116  
0115  
Clover Mill Ln

Whipple Hill Rd

0126

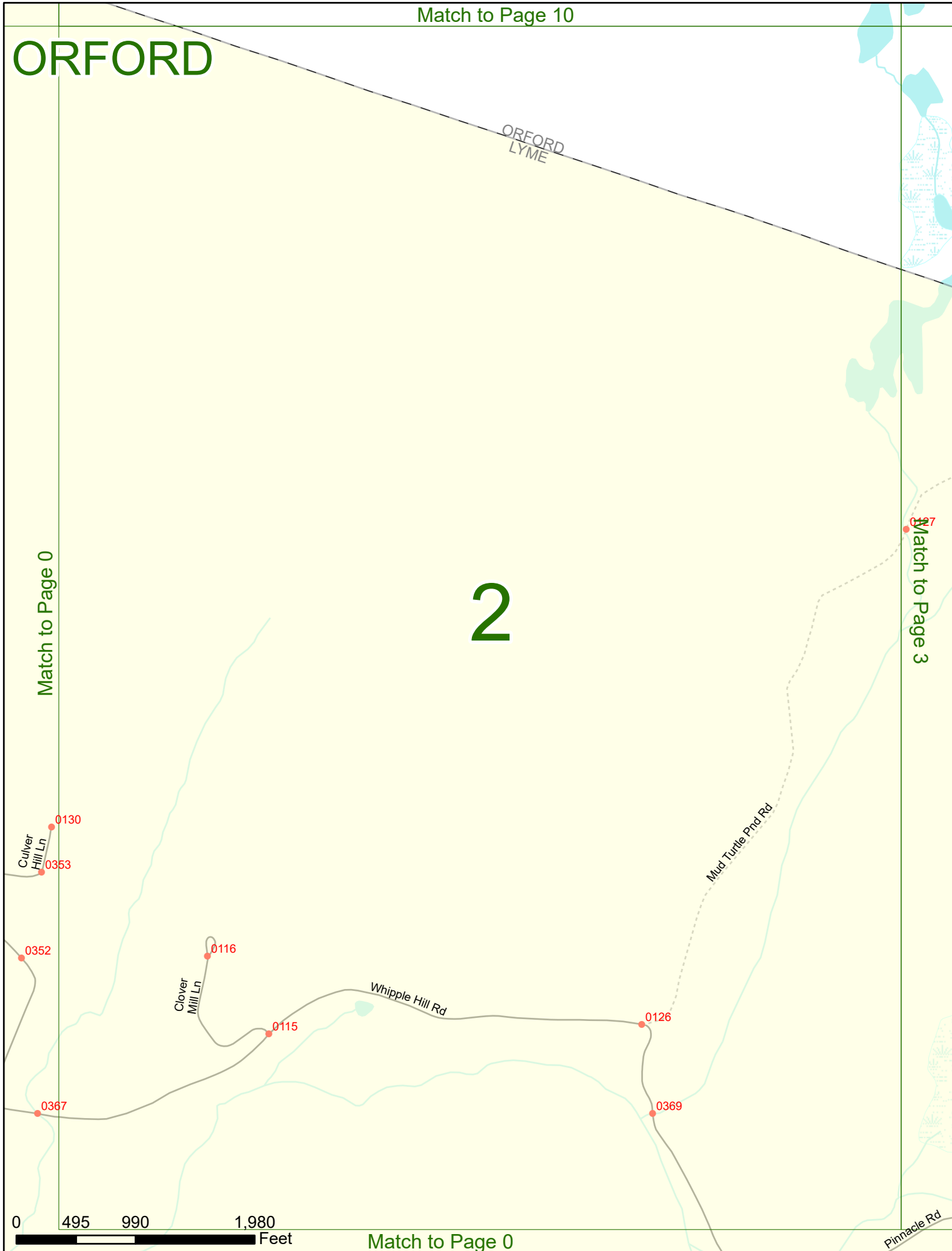
0369

Mud Turtle Pond Rd

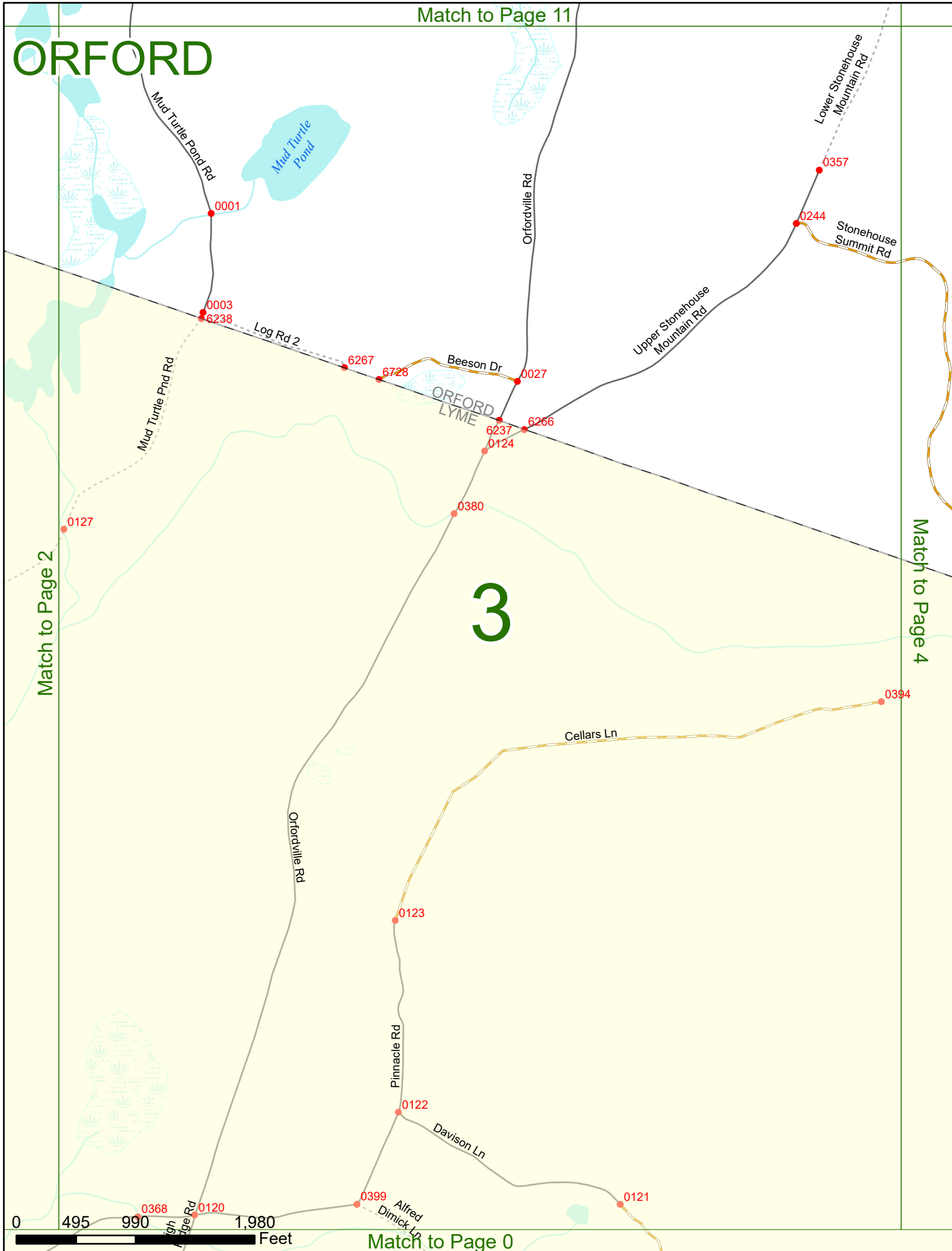
0 495 990 1,980 Feet

Match to Page 0

Pinnacle Rd




# ORFORD




Match to Page 2

Match to Page 4

# 3



# ORFORD



Match to Page 5

# 4

Stonehouse Summit Rd

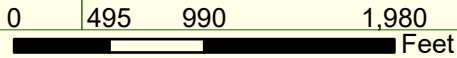
0328

ORFORD  
LYME

Cellar Ln  
0394

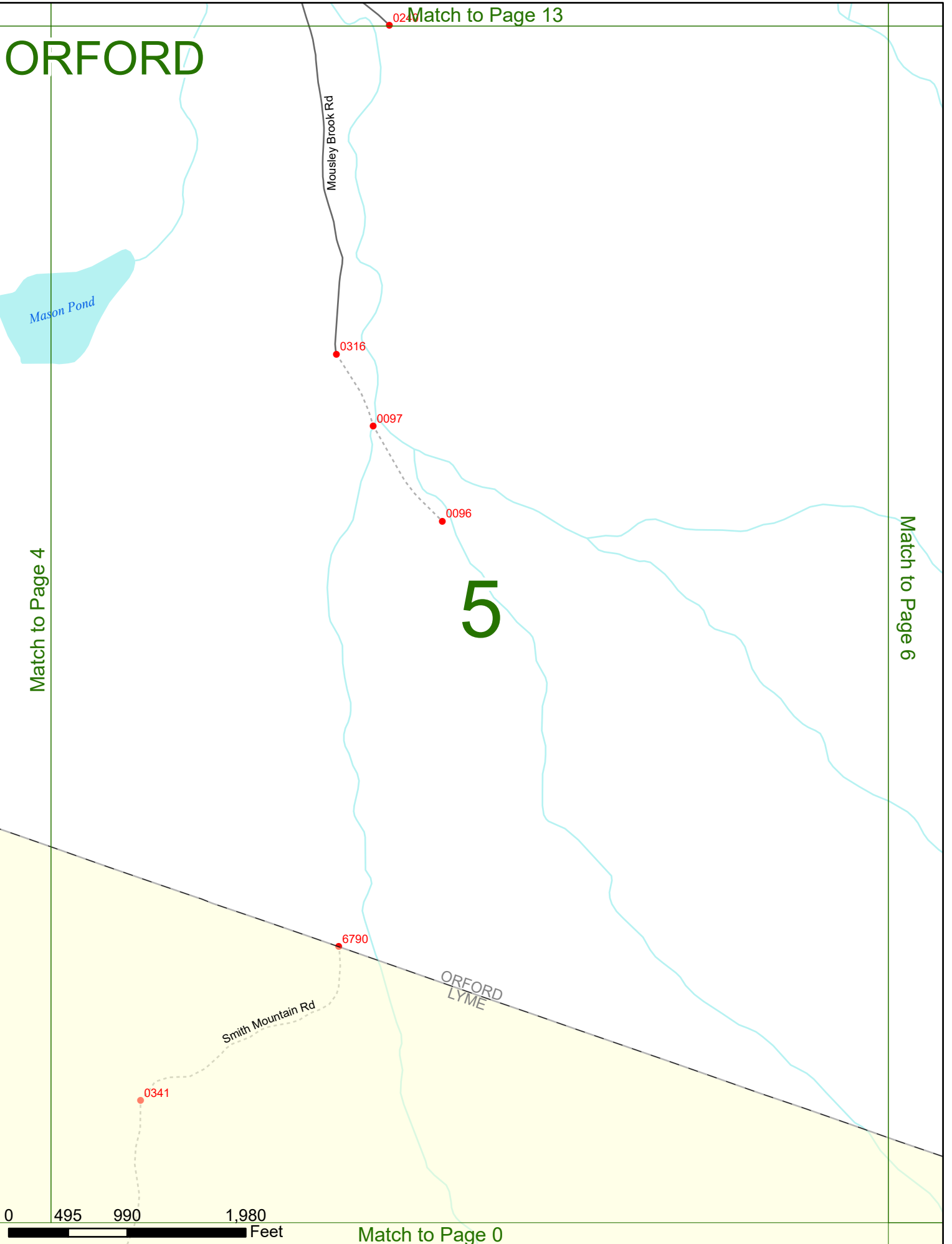
Match to Page 3

Lily Pond



Match to Page 0

# ORFORD



0 495 990 1,980 Feet

Match to Page 0

Match to Page 4

Match to Page 6

Match to Page 13

5

ORFORD  
LYME

Mason Pond

Mousley Brook Rd

Smith Mountain Rd

0316

0097

0096

6790

0341

024



# ORFORD

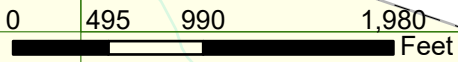
# 6

Match to Page 5

Match to Page 7

ORFORD  
WENTWORTH

ORFORD  
LYME



Match to Page 1

*Pickeral Pond*

Match to Page 15

# ORFORD

ORFORD  
WENTWORTH

Match to Page 6

7

Match to Page 0

*Bracket Pond*

*Little  
Rocky Pond*

*Rocky Pond*

0 495 990 1,980 Feet

Match to Page 0

Match to Page 0

# ORFORD

Match to Page 0

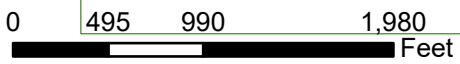
VERMONT  
08

N 91

N 91

Connecticut River

Match to Page 9



Match to Page 0

Match to Page 17

# ORFORD

N 91  
N 91

VERMONT

NH Route 10

0347 Tree Farm Rd 0348

# 9

Match to Page 8

Match to Page 10

0341 Sanborn Ln

0284 0285

0340

0006

10

6240

ORFORD LYME 6239

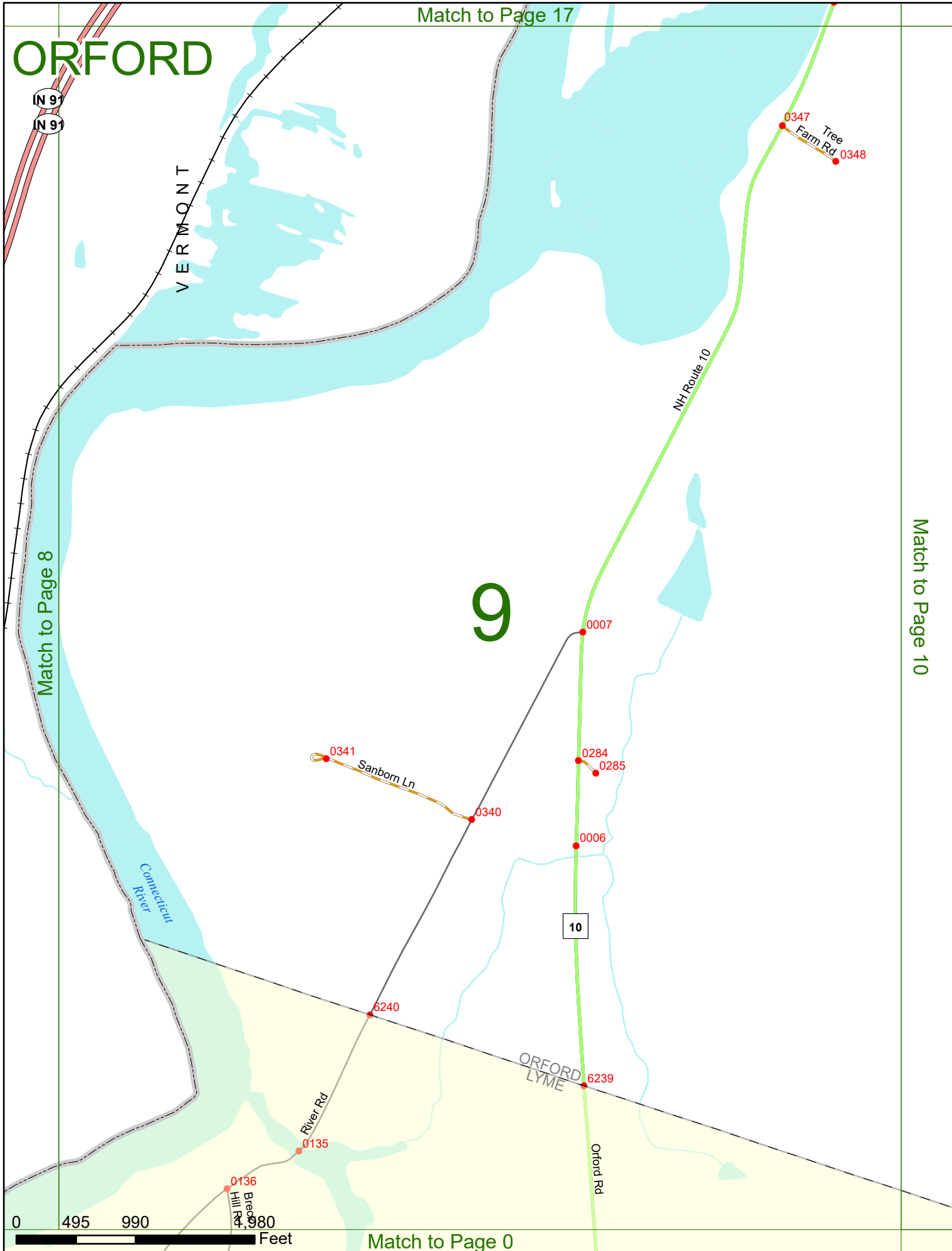
River Rd 0135

0136 Beech Hill Rd 0380

Orford Rd

0 495 990 Feet

Match to Page 0



Match to Page 18

# ORFORD

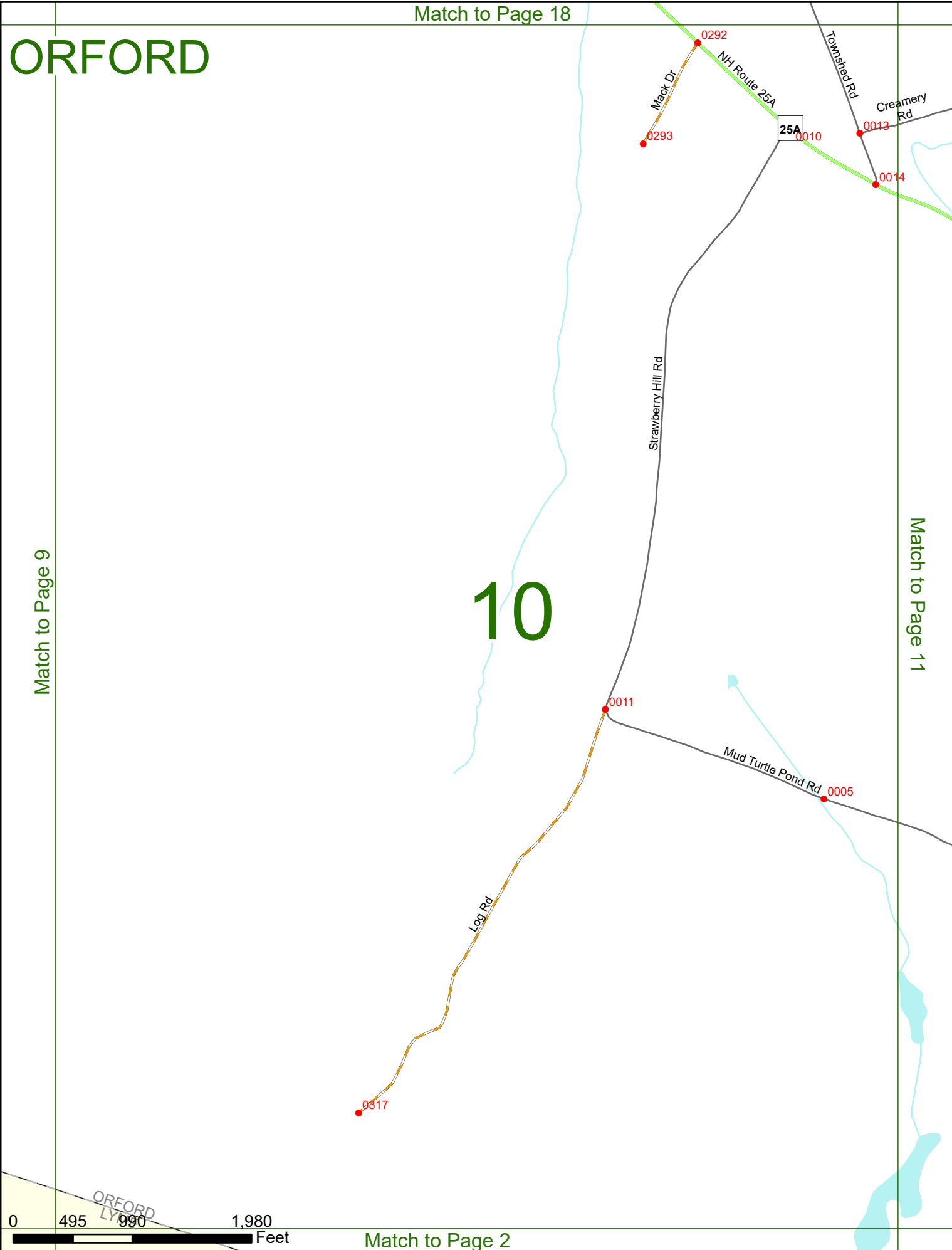
Match to Page 9

Match to Page 11

# 10



Match to Page 2





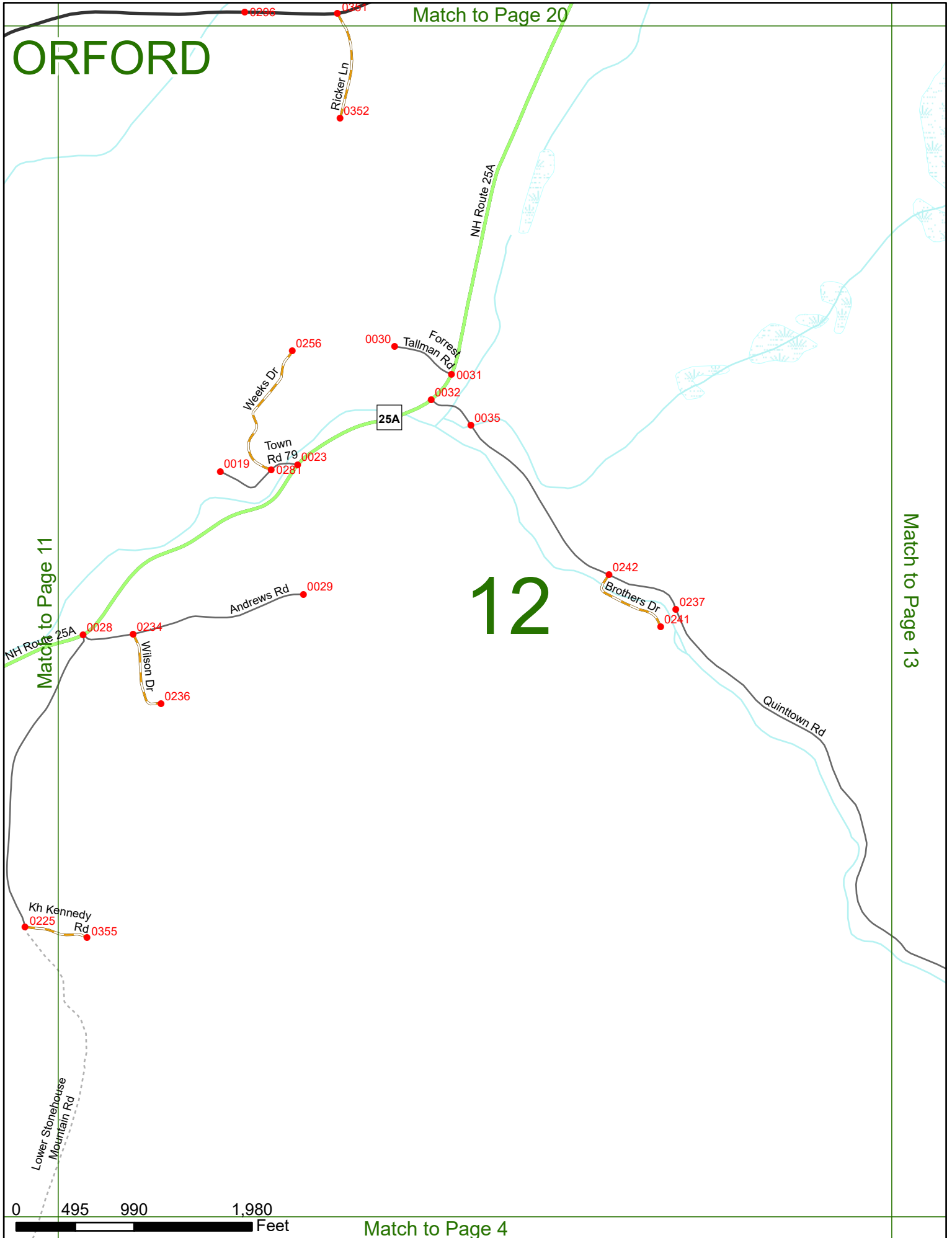
# ORFORD

Match to Page 20

Match to Page 11

Match to Page 13

# 12



Match to Page 4

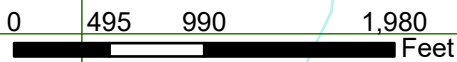
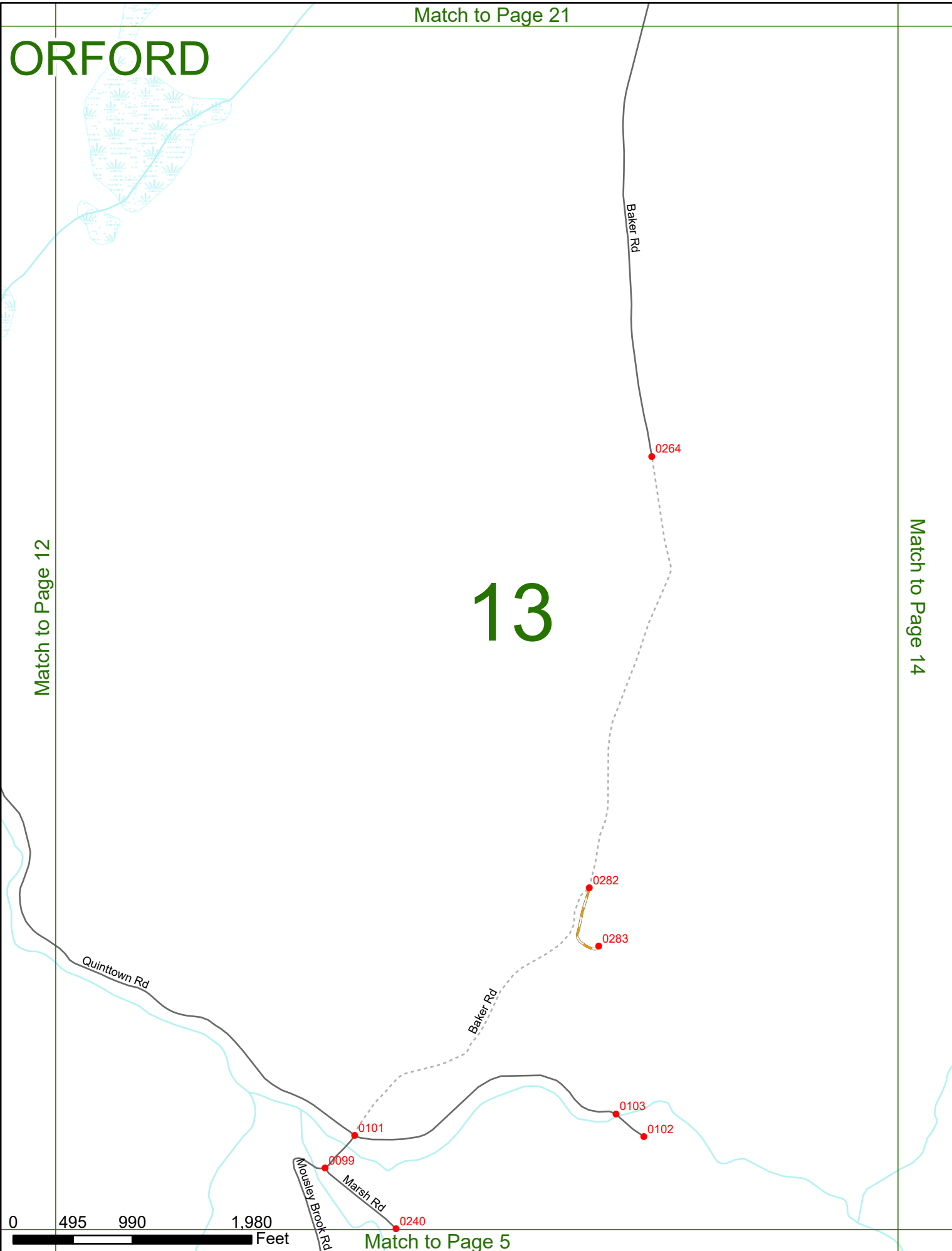
Match to Page 21

# ORFORD

Match to Page 12

Match to Page 14

# 13



Match to Page 5

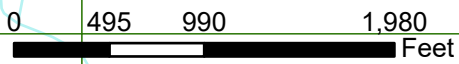


# ORFORD

Match to Page 13

Match to Page 15

# 14



Match to Page 6

*Pickeral Pond*

Match to Page 23

# ORFORD

Log Rd 4

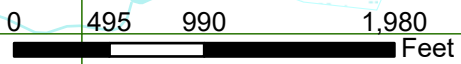
Match to Page 14

# 15

Match to Page 16

ORFORD  
WENTWORTH

Pickeral Pond



Match to Page 7

# ORFORD

Match to Page 24

0230

Camp Pemigewasset Rd

Lower Baker Pond

0229

25A

Route 25A

Log Rd 4

ORFORD  
WENTWORTH

0322

# 16

Match to Page 15

Match to Page 0

0228

Blueberry Ln

0 495 990 1,980 Feet

Match to Page 0

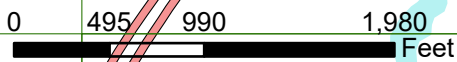
# ORFORD

Match to Page 0

VERMONT

# 17

Match to Page 18



Match to Page 9

N 91

N 91

Connecticut River

0331

0086

Boat Landing Rd

0008

Sawyer Brook Rd

10

NH Route 10

0335

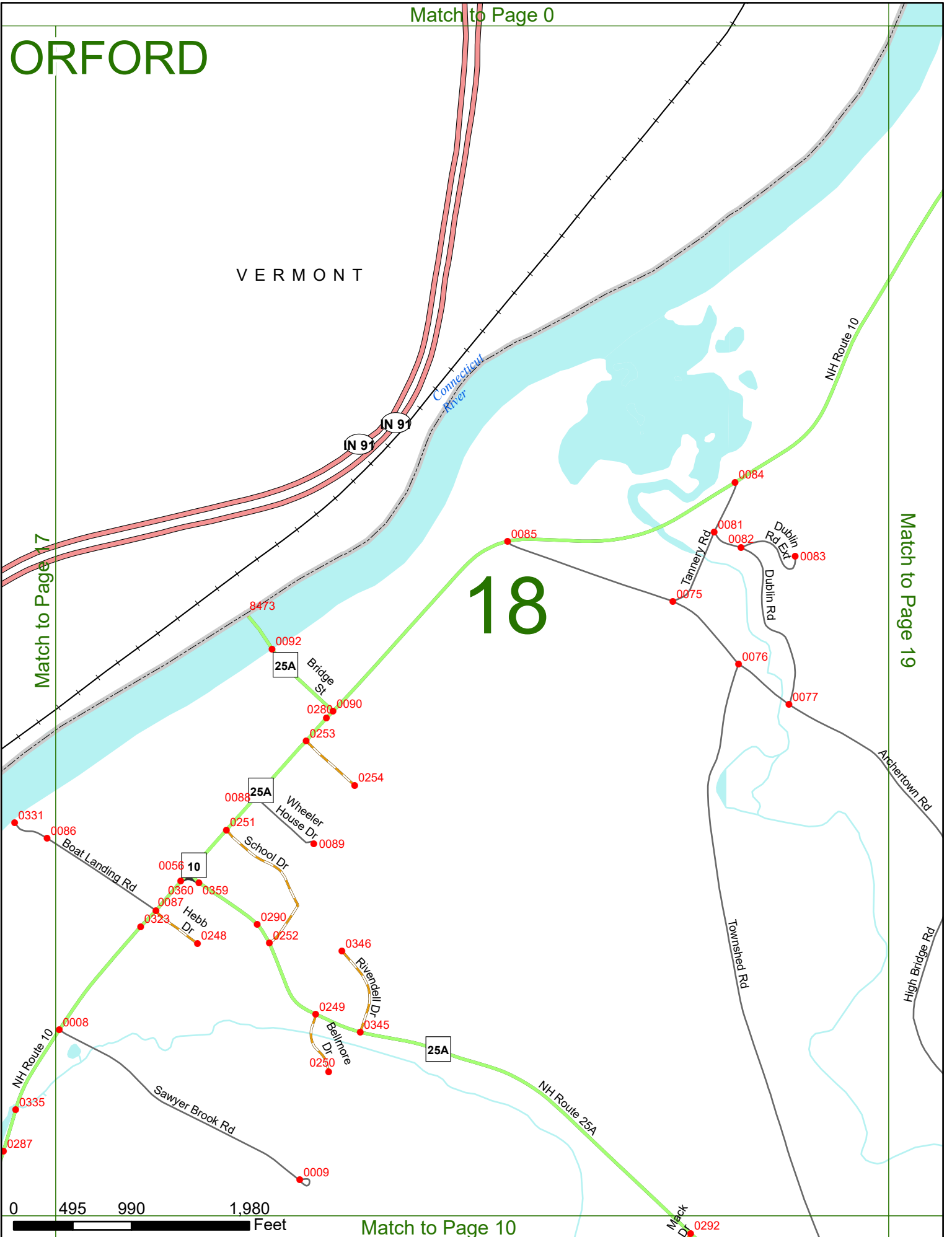
0287

0286

# ORFORD

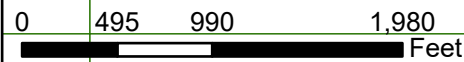
VERMONT

# 18



Match to Page 17

Match to Page 19

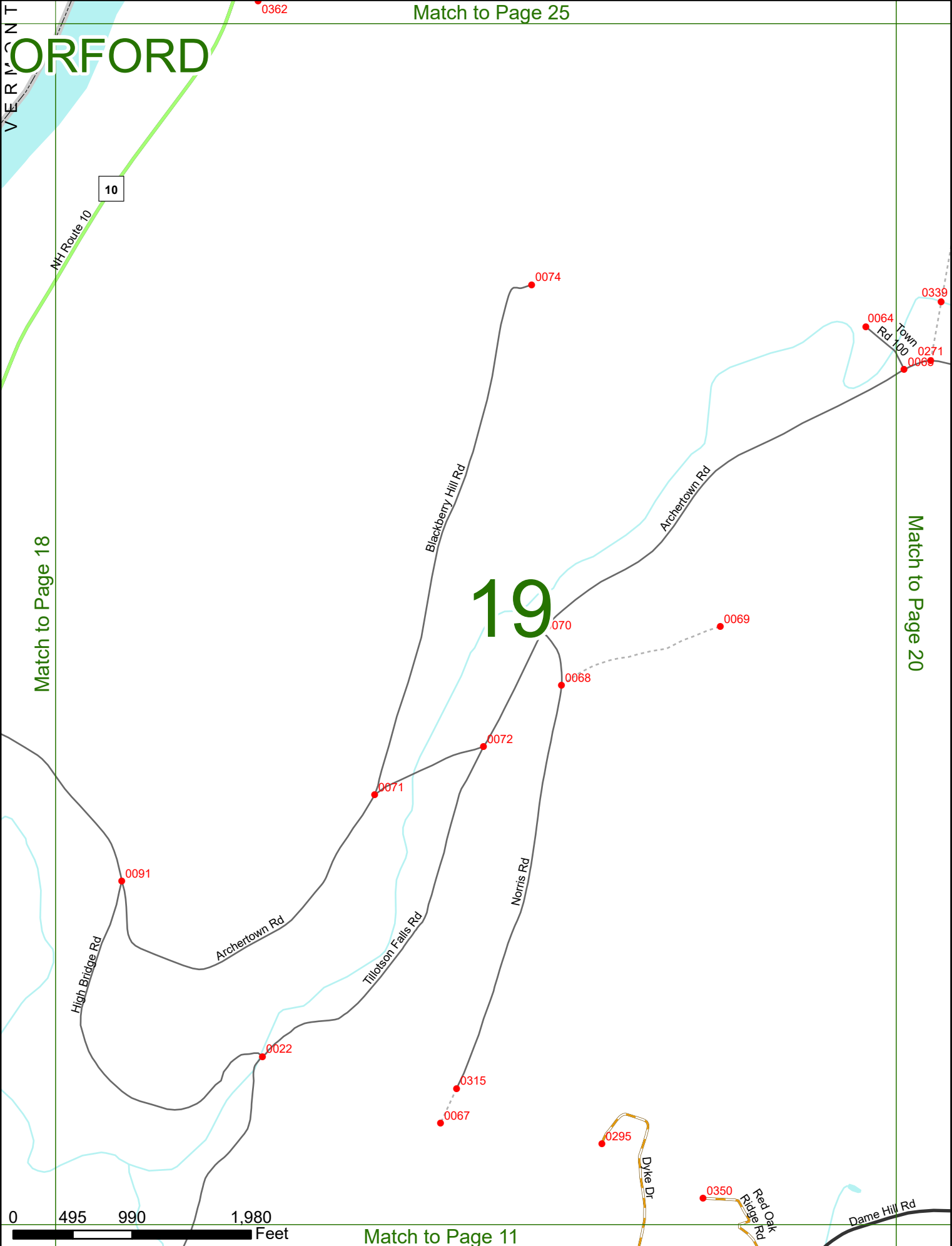


Match to Page 10

Mick Dr 0292

# ORFORD


Match to Page 25



Match to Page 18

Match to Page 20

# 19



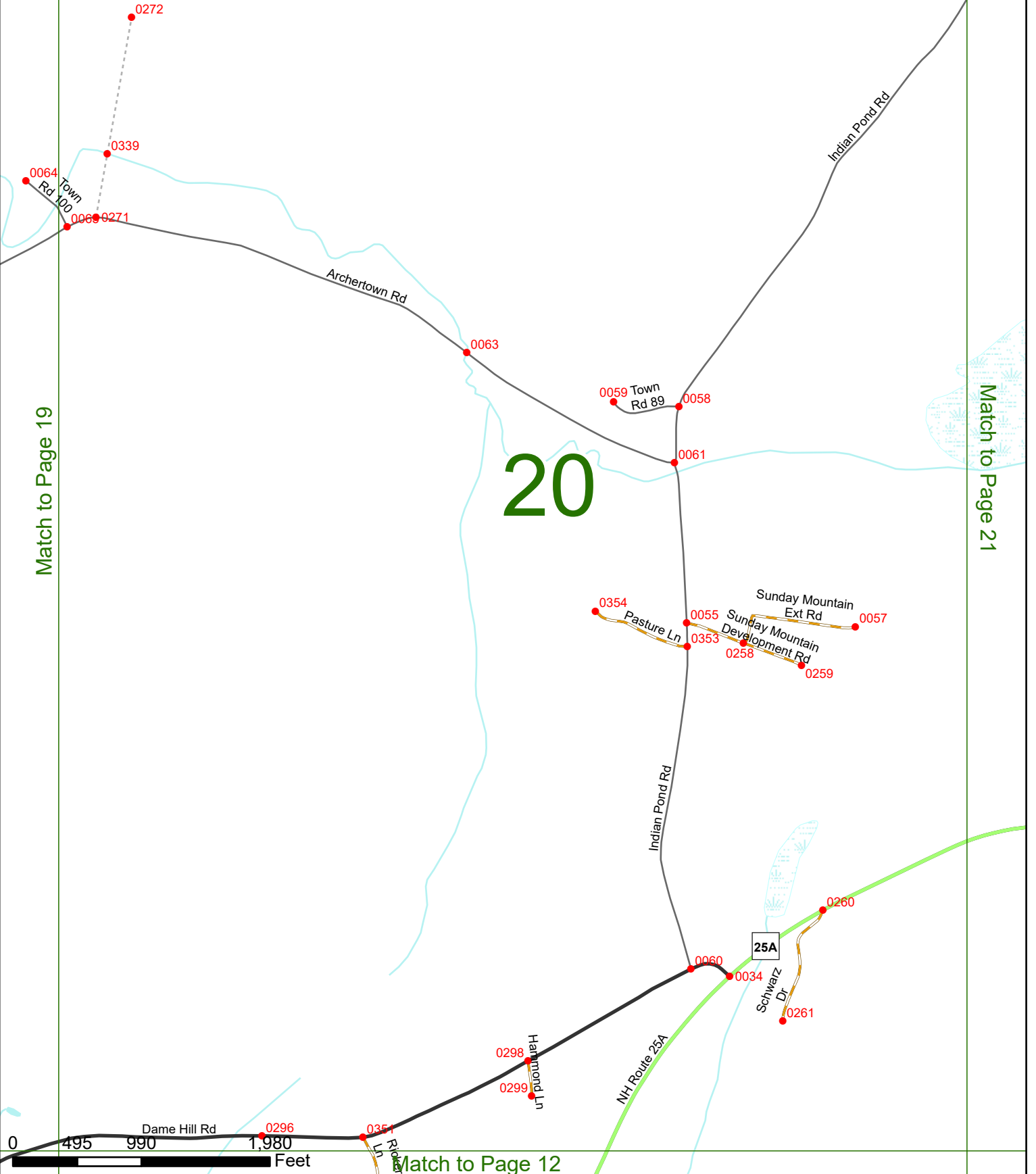
Match to Page 11

# ORFORD

# 20

Match to Page 19

Match to Page 21



# ORFORD

Indian Pond Rd

Match to Page 20

Match to Page 22

## 21

NH Route 25A

0054


25A

0262

0263

0053

Baker Rd





# ORFORD

Match to Page 21

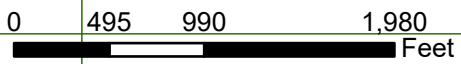
Match to Page 23

# 22

25A

NH Route 25A

0265 May Dr 0266




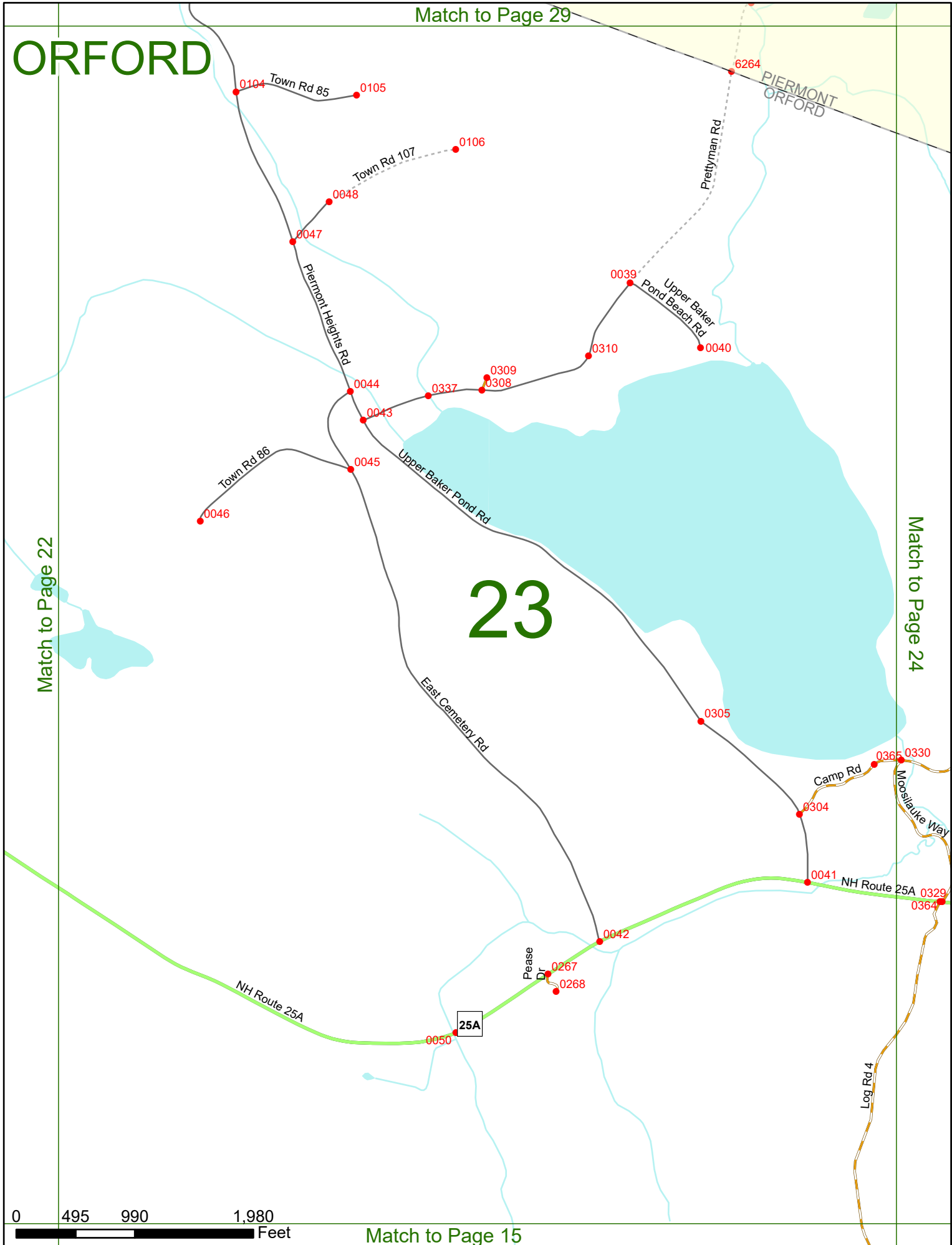
# ORFORD

PIERMONT  
ORFORD

Match to Page 22

Match to Page 24

# 23



# ORFORD

# 24

Match to Page 23

Match to Page 0

PIERMONT  
ORFORD

PIERMONT  
WENTWORTH

PIERMONT  
WARREN

WENTWORTH  
WARREN

Cape Monshire Rd

McCulloch Rd  
0240 0241

0084 Atwell Hill Rd

Cape Monshire Rd

0262 0261  
Bones Rd  
Dancing  
Chase Rd  
0087  
0263

ORFORD  
WENTWORTH

Camp Rd  
0365 0330

Moosilauke Way  
0306

0329 0364  
0038

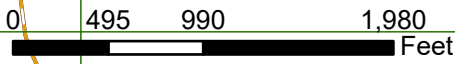
NH Route 25A

25A  
0036  
0037

6248

Route 25A

Lower  
Baker Pond



Match to Page 16

# ORFORD

Match to Page 30

Match to Page 0

Match to Page 26

# 25

VERMONT

Connecticut River

NH Route 10

Grimes Hill Rd

0274

0275

Cottonstone Farm Ln

0276

River Cottage Ln

0273

0336

0110

NH Route 10  
10

0334

PS 201 Entrance

0363

0362

0 495 990 1,980 Feet

Match to Page 19

ORFORD

Match to Page 31

PIERMONT  
ORFORD

Bean Brook Rd

0277  
Boylston Rd

Grimes Hill Rd

0109

0278

0107

6263

26

Match to Page 25

Match to Page 27

0 495 990 1,980 Feet

Match to Page 20

Match to Page 0

# ORFORD

Bean Brook Rd

0007

6268

Cole Farm Rd

6269

PIERMONT  
ORFORD

0112

Indian Pond Rd

# 27

Match to Page 26

Match to Page 28



Indian Pond  
Beach Rd 0094  
Host Ln 0093

0312 0313

Indian Pond


0270

Old Grimes Hill Rd

0332

Bear Tree Rd

0327



Match to Page 21

Match to Page 0

# ORFORD

# 28

Match to Page 27

Match to Page 29

PIERMONT  
ORFORD

Piermont Heights Rd

Bear Tree Rd

0205

6265

0324

0 495 990 1,980 Feet

Match to Page 22

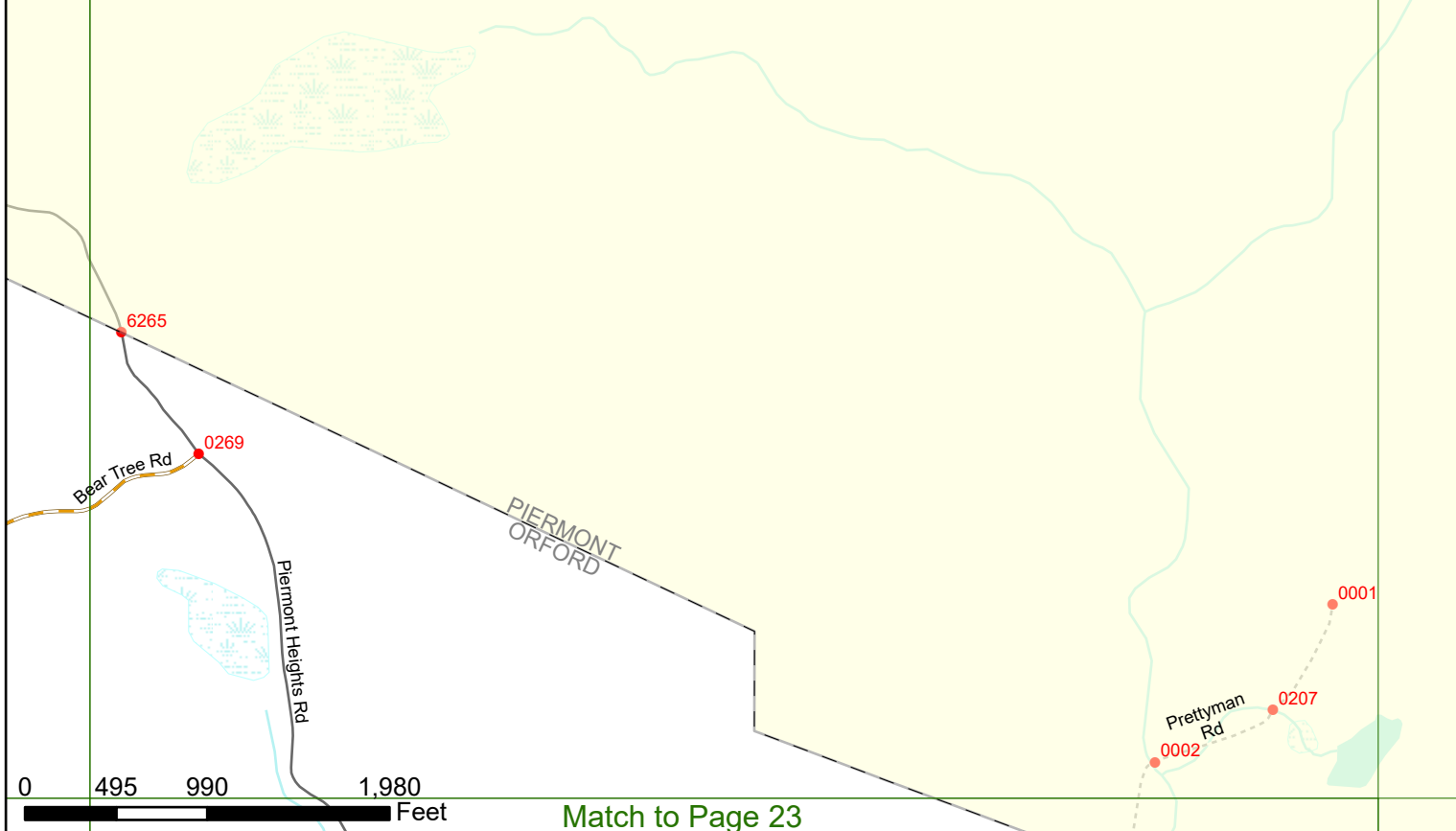


# ORFORD

# 29

Match to Page 28

Match to Page 0



0 495 990 1,980 Feet

Match to Page 23



# ORFORD

Match to Page 0

Route 25

25

Connecticut  
River

Match to Page 0

# 30

Match to Page 31

VERMONT

Route 10

6261

10

NH Route 10

0 495 990 1,980 Feet

Match to Page 25

# ORFORD

Match to Page 0

VERMONT

Match to Page 30

Match to Page 0

# 31

0 495 990 1,980 Feet

Match to Page 26

