



















Maps and data sets are not guaranteed to be free from errors and omissions. Data is in a constant state of update and correction by various groups and agencies. Information displayed on this map is the best available at the time of publication.

# 2024 Nodal Reference Bookmap

## LEGEND

<b>Divided Highway Limited Access</b>	<b>Turnpike Toll Road</b>	<b>U.S. Route</b>	<b>N.H. Route</b>
			
<b>State Roads (Carries NO Route Number)</b>	<b>Local Roads</b>	<b>Class 6 Roads (Not Maintained)</b>	<b>Private Roads</b>
			
	<b>State Line</b>		<b>Lakes &amp; Ponds</b>
	<b>County Line</b>		<b>State Parks</b>
	<b>Town Line</b>		<b>National &amp; State Forests</b>
	<b>Rivers &amp; Streams</b>		<b>Reference Nodes</b>

NHDOT will accept crash locations based on the State of NH Uniform Police Traffic Accident Report.

Crash occurred on:

**Option 1**     Street Address  
                   123 Main Street

**Option 2**     Route No and/or     Distance from             NESW             Intesecting Road, Bridge,  
                   Street name             Intersecting Street                                     Town/County line  
                   Main Street                     500                     E                     Oak Street

**Option 3**     First Node                     Distance from First Node                     Second Node  
                   515                                     212                                     632

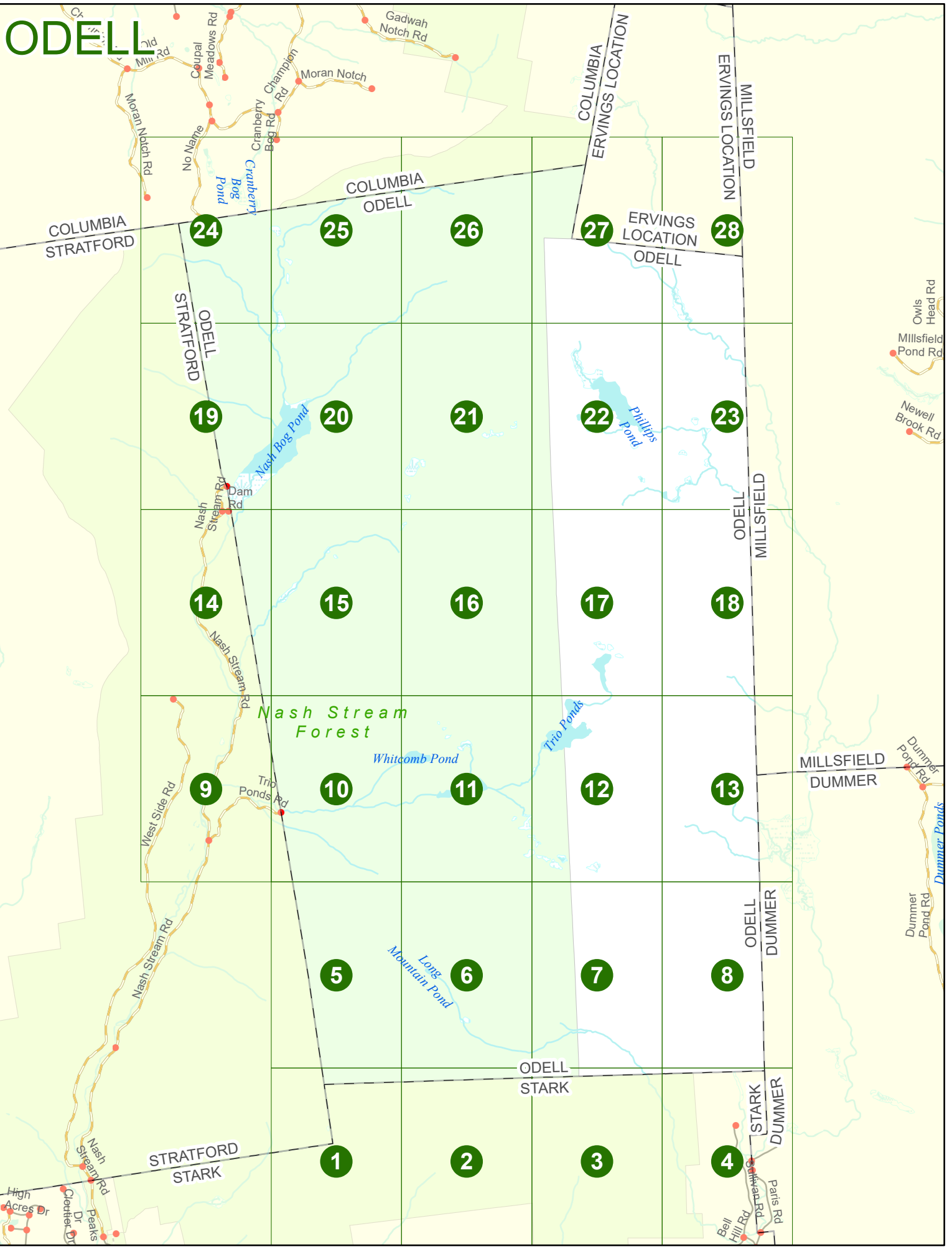
**Option 4**     Route No and/or             Mile Marker on Interstate Only             NESW             Mile (Marker)  
                   Street name  
                   189S                                     700 feet                                     S                     36.8

**Option 3 – Example**

Street Name                     Loudon Road  
First Node                             803  
Distance from First Node             318 Ft  
Second Node                             813



# ODELL



# ODELL

Match to Page 5

ODELL  
STRATFORD

ODELL  
STARK

STRATFORD  
STARK

*Nash Stream  
Forest*

# 1

Match to Page 0

Match to Page 2

0 495 990 1,980 Feet

Match to Page 0

Summer  
Club Rd  
Christine  
Lake

Match to Page 6

# ODELL

ODELL  
STARK

*Nash Stream  
Forest*

# 2

Match to Page 1

Match to Page 3

0 495 990 1,980 Feet

Match to Page 0

Match to Page 7

# ODELL

ODELL  
STARK

Nash Stream  
Fol  
**3**

Match to Page 2

Match to Page 4

0 495 990 1,980 Feet

Match to Page 0

Mountain  
View Rd

# ODELL

ODELL  
STARK

Match to Page 3

Match to Page 0

Nash Stream  
Forest

# 4

0112

0021

6027

6028

PUMMER  
STARK

Sullivan Rd

Paris Rd

6032

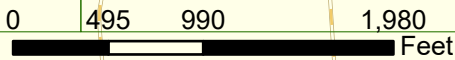
0095

Leighton  
Meadow Rd

0093

Bell Hill Rd

Mountain View Rd



Match to Page 10

ODELL

Match to Page 0

ODELL  
STRATFORD

Nash Stream  
Forest  
**5**

Match to Page 6

0 495 990 1,980 Feet

Match to Page 1




# ODELL

Match to Page 5

Match to Page 7

Long Mountain Pond

Nash **6** team Forest



Match to Page 2

Match to Page 12

# ODELL

Match to Page 6

*Nash Stream  
Forest*

# 7

Match to Page 8

0 495 990 1,980 Feet

Match to Page 3

Match to Page 13

# ODELL

Match to Page 7

# 8

ODELL  
DUMMER

Match to Page 0

0 495 990 1,980 Feet

Match to Page 4

Match to Page 14

# ODELL

0107

Match to Page 0

Nash Stream  
Forest 9

ODELL  
STRATFORD

Match to Page 10

West Side Rd

Nash Stream Rd

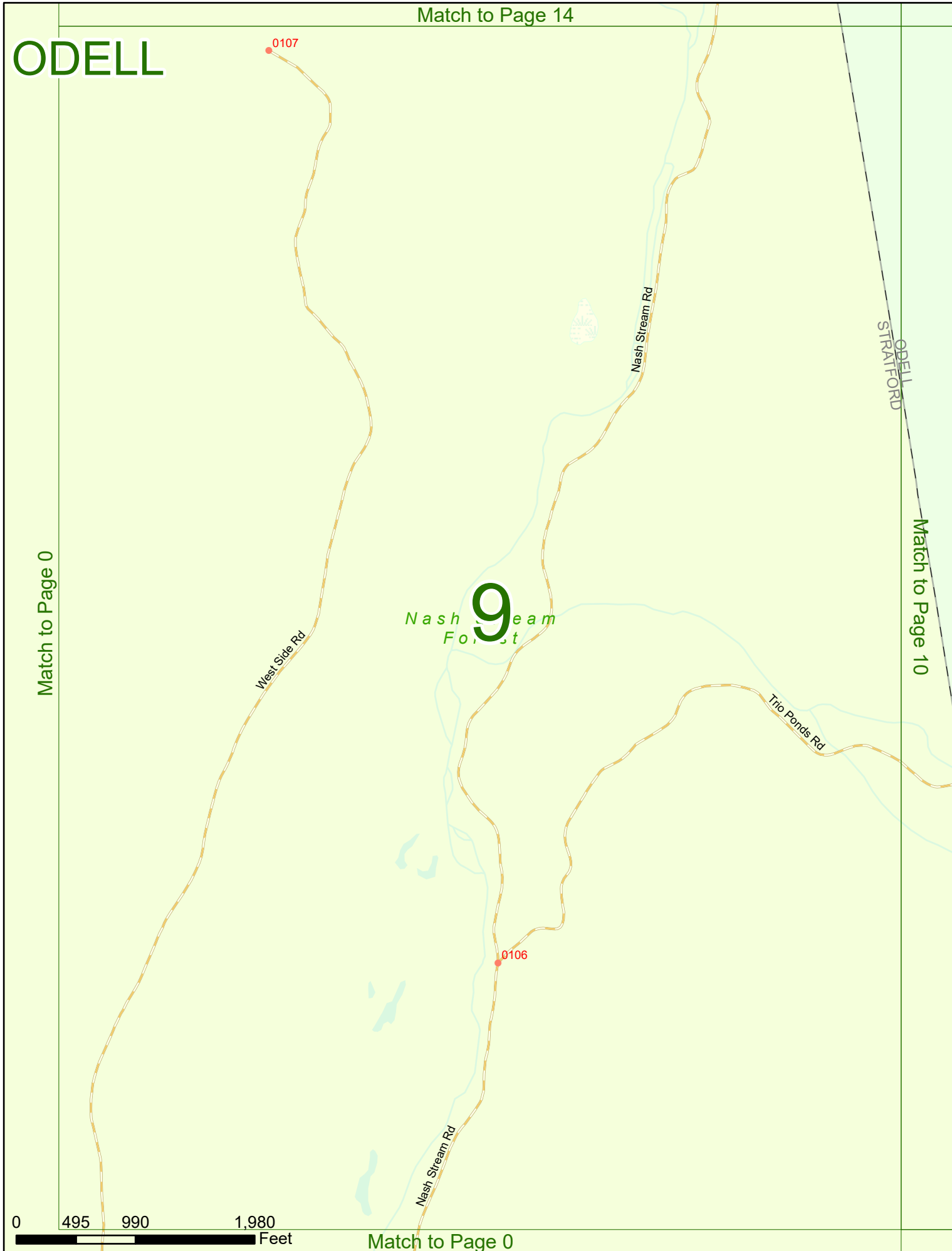
Trio Ponds Rd

0106

Nash Stream Rd

0 495 990 1,980 Feet

Match to Page 0



# ODELL

Nash Stream  
**10**  
Forest

Whitcomb  
Pond


Match to Page 11

Match to Page 9

ODELL  
STRATFORD

Trio Ponds Rd

6270



Match to Page 5

# ODELL




Match to Page 10

Match to Page 12

Nash Stream  
Forest

11  
Little  
Bog Pond

Whitcomb Pond



Match to Page 6

Match to Page 17

# ODELL

Trio Ponds

# 12

*Nash Stream  
Forest*

Match to Page 11

Match to Page 13

0 495 990 1,980 Feet

Match to Page 7

# ODELL

Match to Page 12

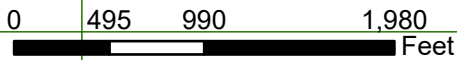
# 13

ODELL  
MILLSFIELD

MILLSFIELD  
DUMMER

Match to Page 0

ODELL  
DUMMER





# ODELL

Match to Page 19  
Cam Rd 0108 0109

Match to Page 0

Nash Stream  
Forest

Nash Stream Rd

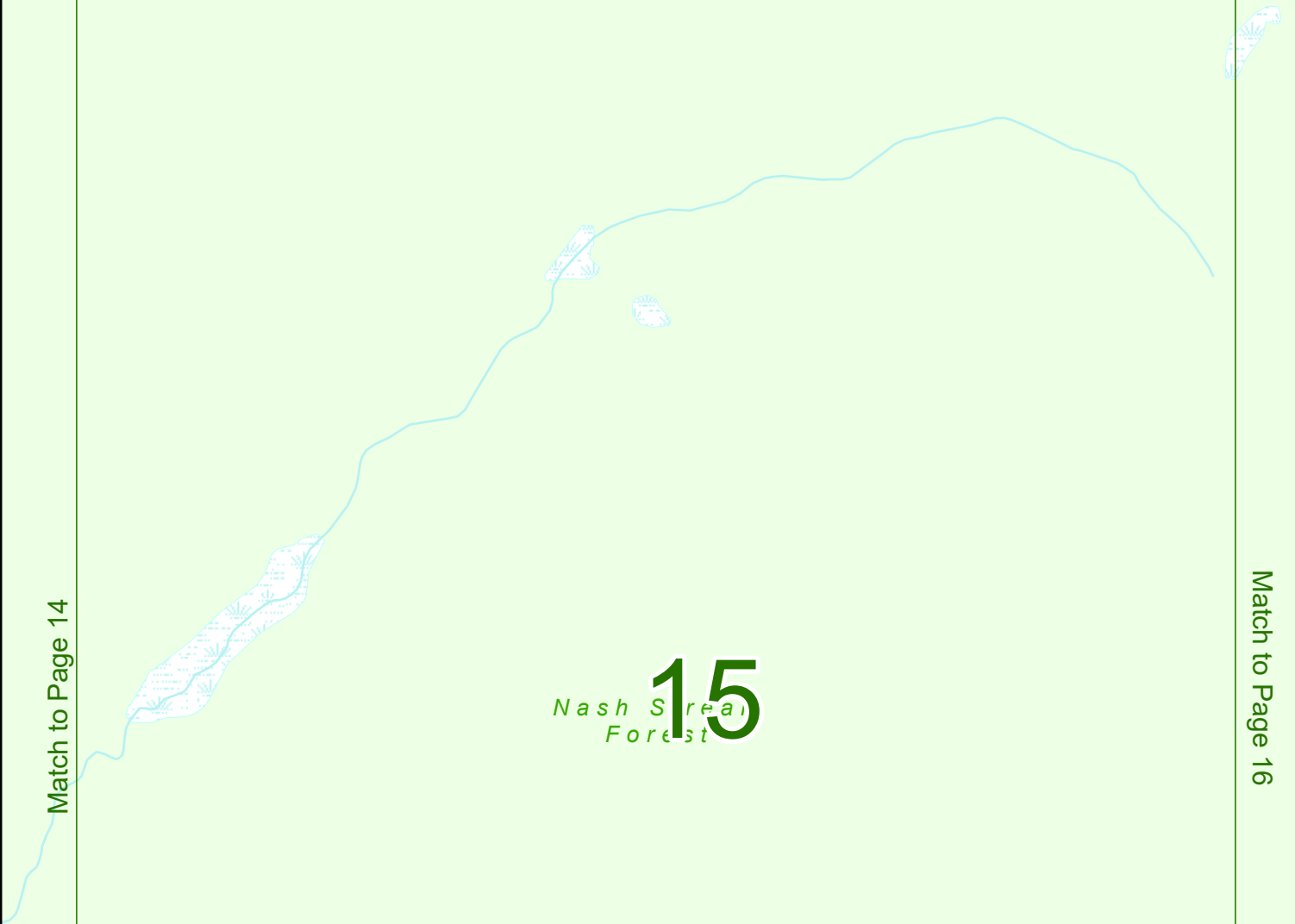
ODELL  
STRATFORD

Match to Page 15

0 495 990 1,980 Feet

Match to Page 9


# ODELL



Match to Page 14

Match to Page 16

Nash Stream  
Forest  
**15**



Match to Page 10

# ODELL



Match to Page 15

Match to Page 17

Nash Stream  
Forest

# 16



# ODELL

Match to Page 16

*ash Stream  
Forest*

# 17

Match to Page 18



Match to Page 23

ODELL

Match to Page 17

18

ODELL  
MILLSFIELD

Match to Page 0

0 495 990 1,980 Feet

Match to Page 13

# ODELL

Match to Page 24

Match to Page 0

Match to Page 20

Nash Stream  
Forest

# 19

STRAITFORD

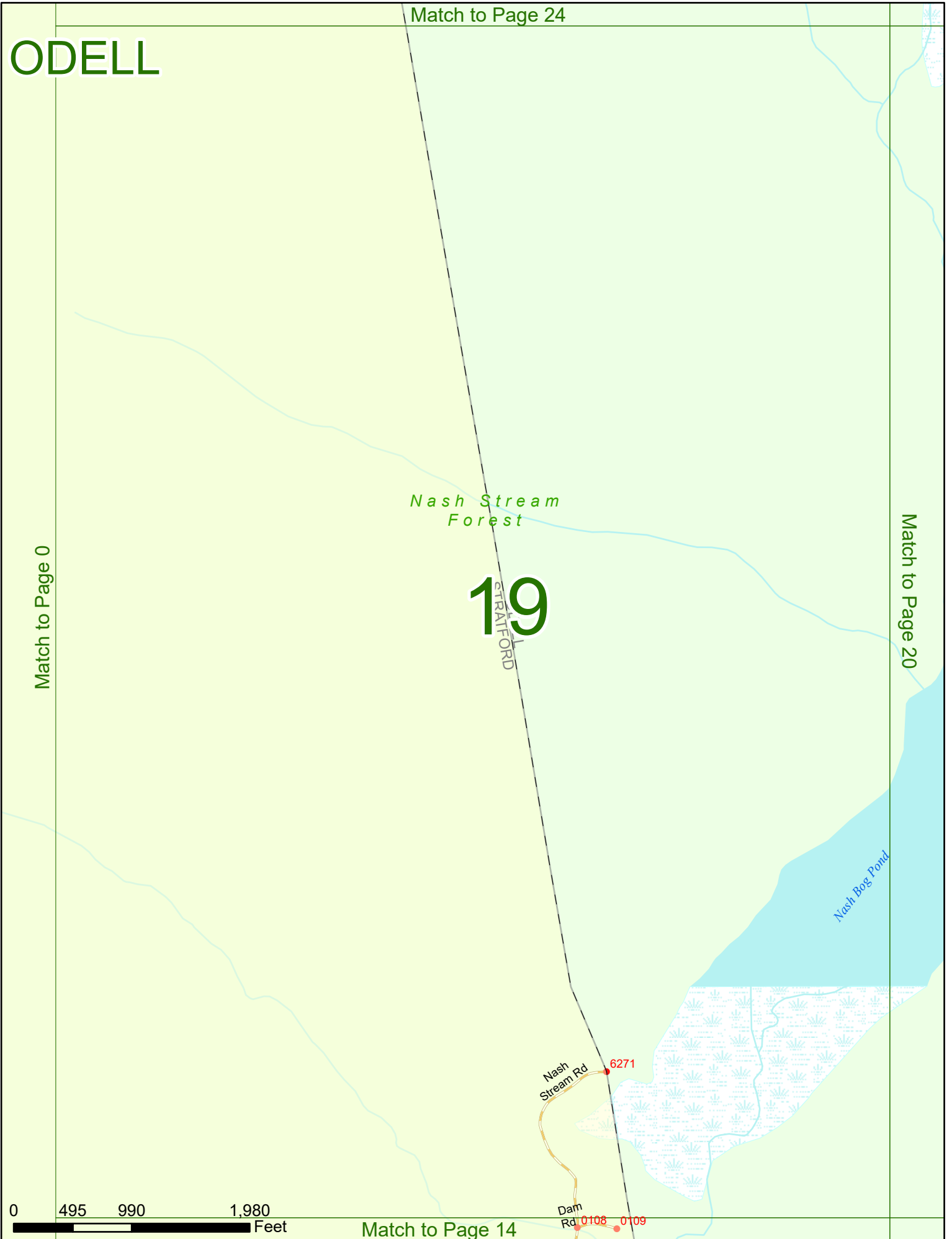
Nash Bog Pond

Nash Stream Rd 6271

Dam Rd 0108 0109

0 495 990 1,980 Feet

Match to Page 14



Match to Page 25


# ODELL

Match to Page 19

Match to Page 21

Nash Serial  
Foot 20

Nash Bog Pond




Match to Page 15

# ODELL

Match to Page 20

Match to Page 22

Nash Stream  
Foot **21**



Match to Page 16


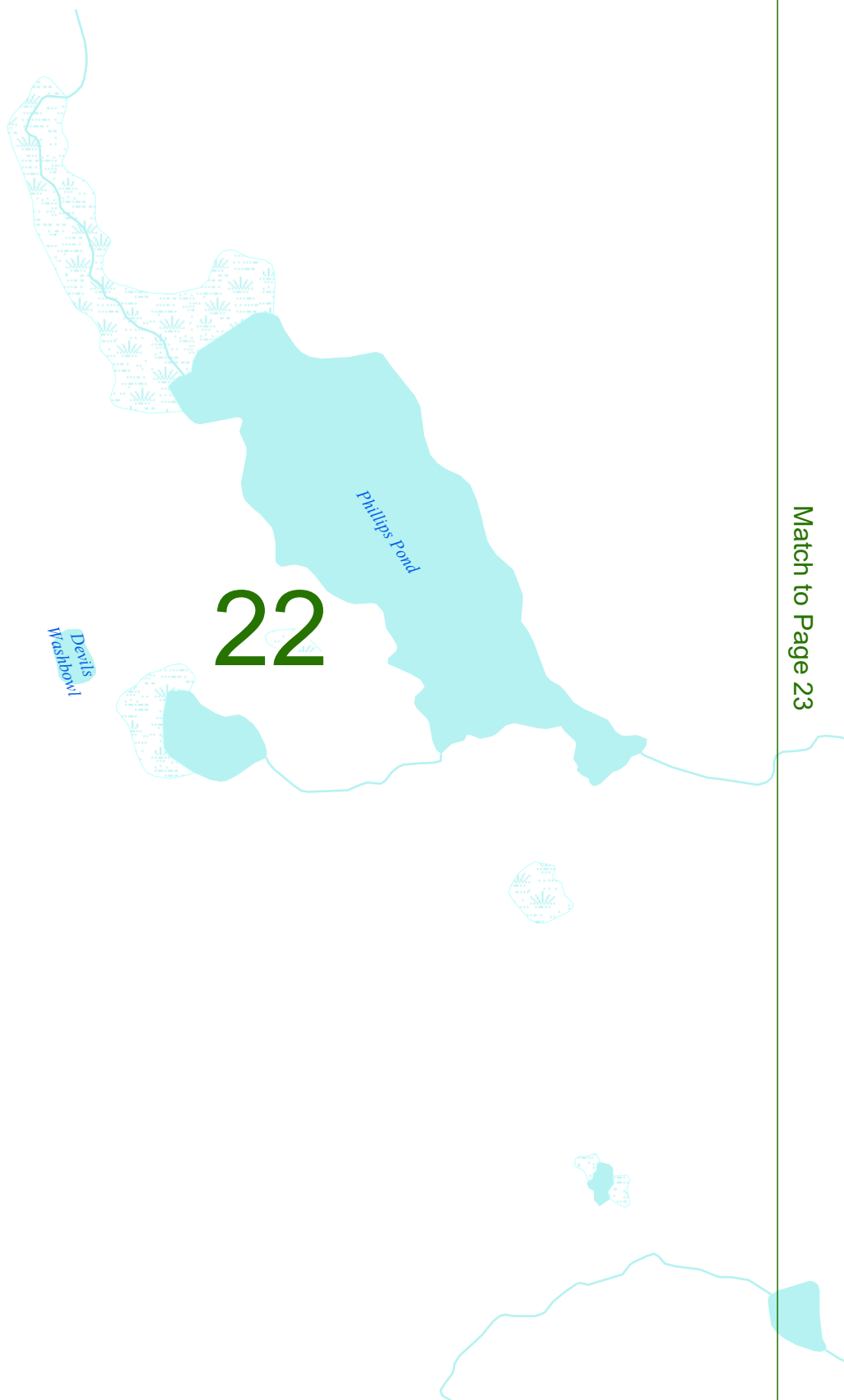


# ODELL

Match to Page 21

North Stream Forest

Match to Page 23



Match to Page 28

# ODELL

# 23

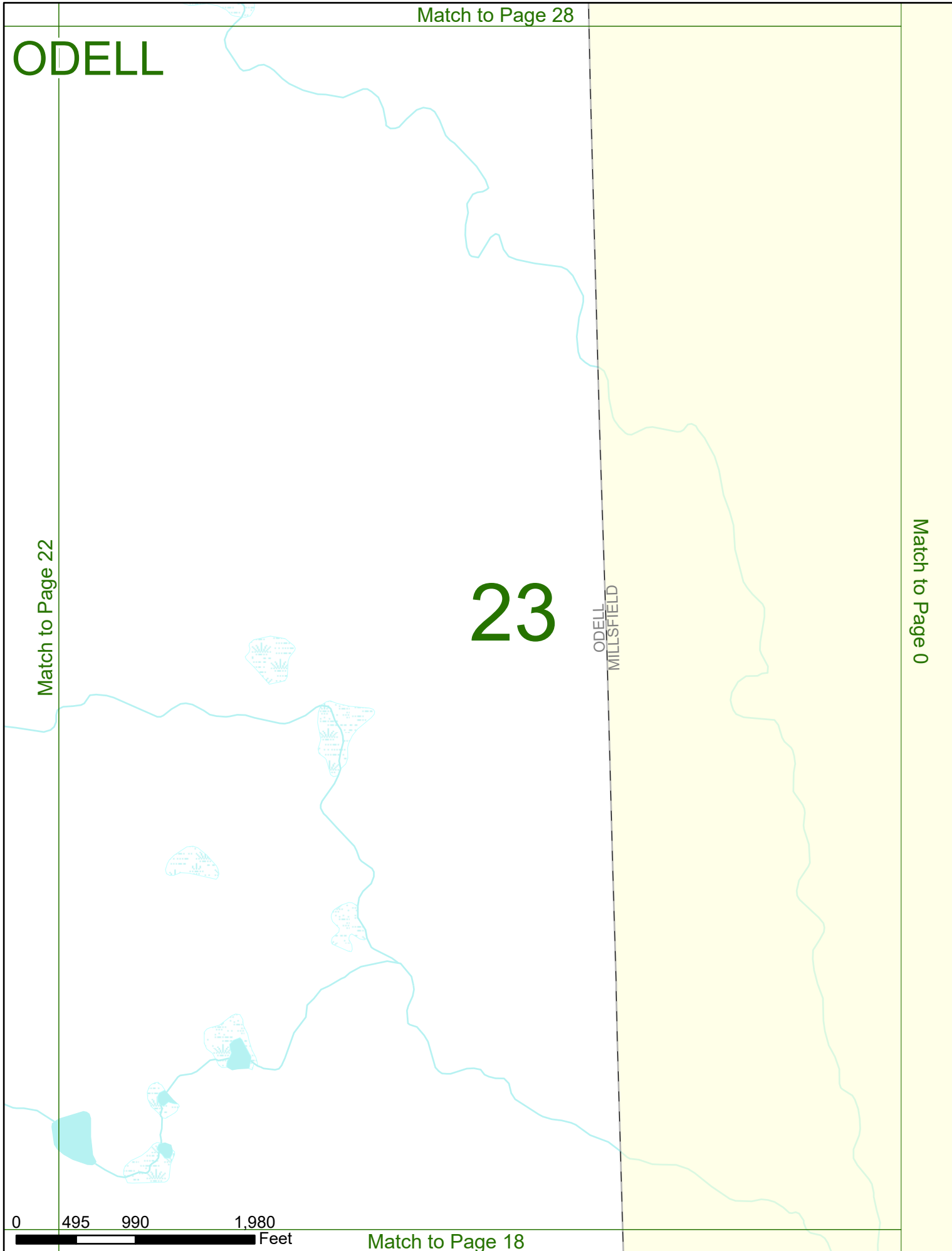
ODELL  
MILLSFIELD

Match to Page 22

Match to Page 0

0 495 990 1,980 Feet

Match to Page 18



Match to Page 0

# ODELL

0328

Moran Notch Rd

0395

6278

COLUMBIA  
ODELL

COLUMBIA  
STRATFORD

# 24

Match to Page 25

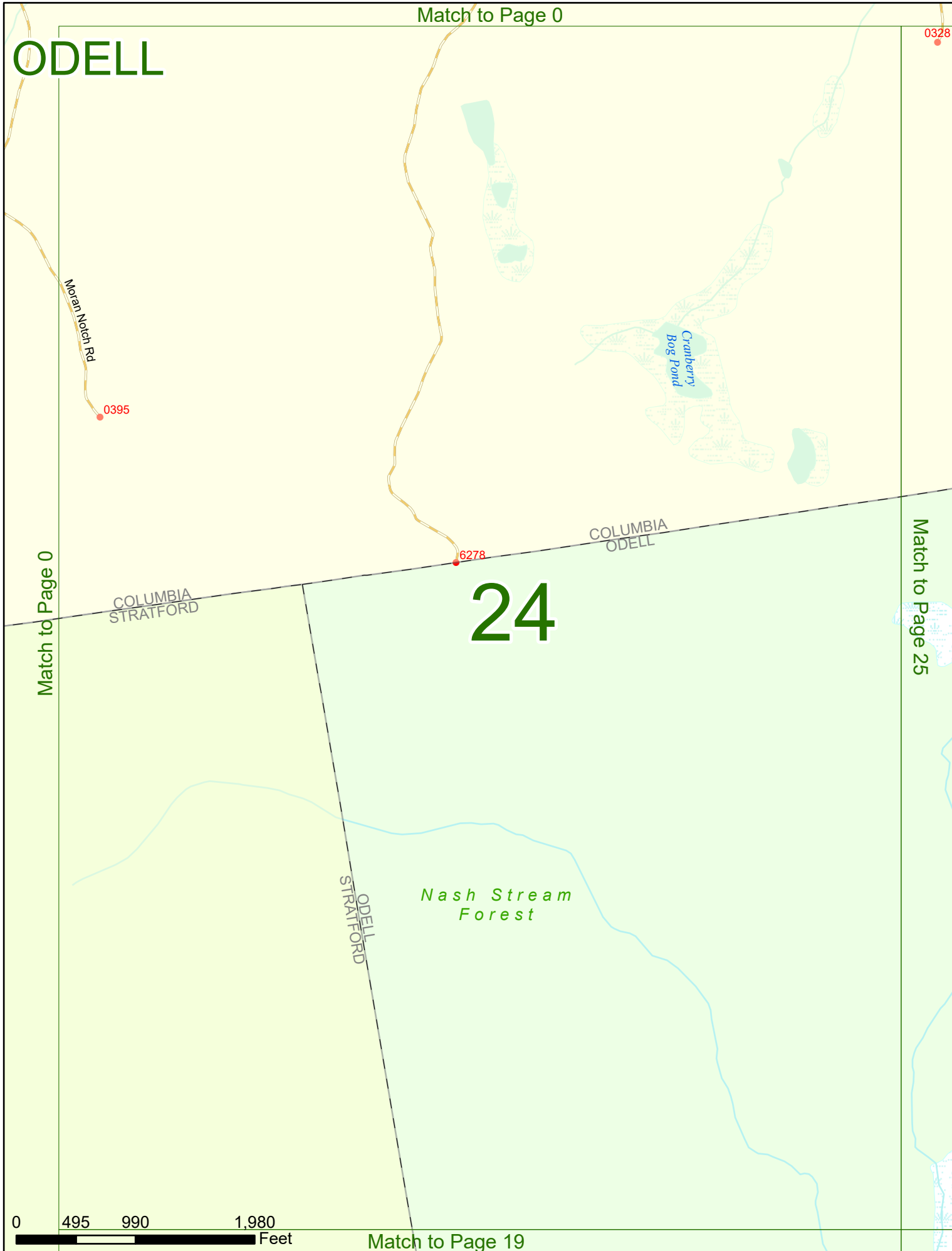
Match to Page 0

ODELL  
STRATFORD

Nash Stream  
Forest

0 495 990 1,980 Feet

Match to Page 19



Match to Page 0

**ODELL**

Inberry Rd  
0328

COLUMBIA  
ODELL

Match to Page 24

Match to Page 26

**25**

*Nash Stream  
Forest*

0 495 990 1,980 Feet

Match to Page 20

Match to Page 0

# ODELL

COLUMBIA  
ODELL

## 26

*Nash Stream  
Forest*

Match to Page 25

Match to Page 27

0 495 990 1,980 Feet

Match to Page 21

Match to Page 0

# ODELL

COLUMBIA  
ERVINGS LOCATION

COLUMBIA  
ODELL

*Nash Stream  
Forest*

# 27

ERVINGS LOCATION  
ODELL

Match to Page 26

Match to Page 28

0 495 990 1,980 Feet

Match to Page 22

Match to Page 0

# ODELL

MILLSFIELD  
ERVINGS LOCATION

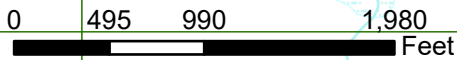
# 28

Match to Page 27

ERVINGS LOCATION  
ODELL

ODELL  
MILLSFIELD

Match to Page 0



Match to Page 23