

















Maps and data sets are not guaranteed to be free from errors and omissions. Data is in a constant state of update and correction by various groups and agencies. Information displayed on this map is the best available at the time of publication.

# 2024 Nodal Reference Bookmap

## LEGEND

<b>Divided Highway Limited Access</b>	<b>Turnpike Toll Road</b>	<b>U.S. Route</b>	<b>N.H. Route</b>
			
<b>State Roads (Carries NO Route Number)</b>	<b>Local Roads</b>	<b>Class 6 Roads (Not Maintained)</b>	<b>Private Roads</b>
			
	<b>State Line</b>		<b>Lakes &amp; Ponds</b>
	<b>County Line</b>		<b>State Parks</b>
	<b>Town Line</b>		<b>National &amp; State Forests</b>
	<b>Rivers &amp; Streams</b>		<b>Reference Nodes</b>

NHDOT will accept crash locations based on the State of NH Uniform Police Traffic Accident Report.

Crash occurred on:

**Option 1**     Street Address  
                   123 Main Street

**Option 2**     Route No and/or     Distance from             NESW             Intesecting Road, Bridge,  
                   Street name             Intersecting Street                                     Town/County line  
                   Main Street                     500                     E                     Oak Street

**Option 3**     First Node                     Distance from First Node                     Second Node  
                   515                                     212                                     632

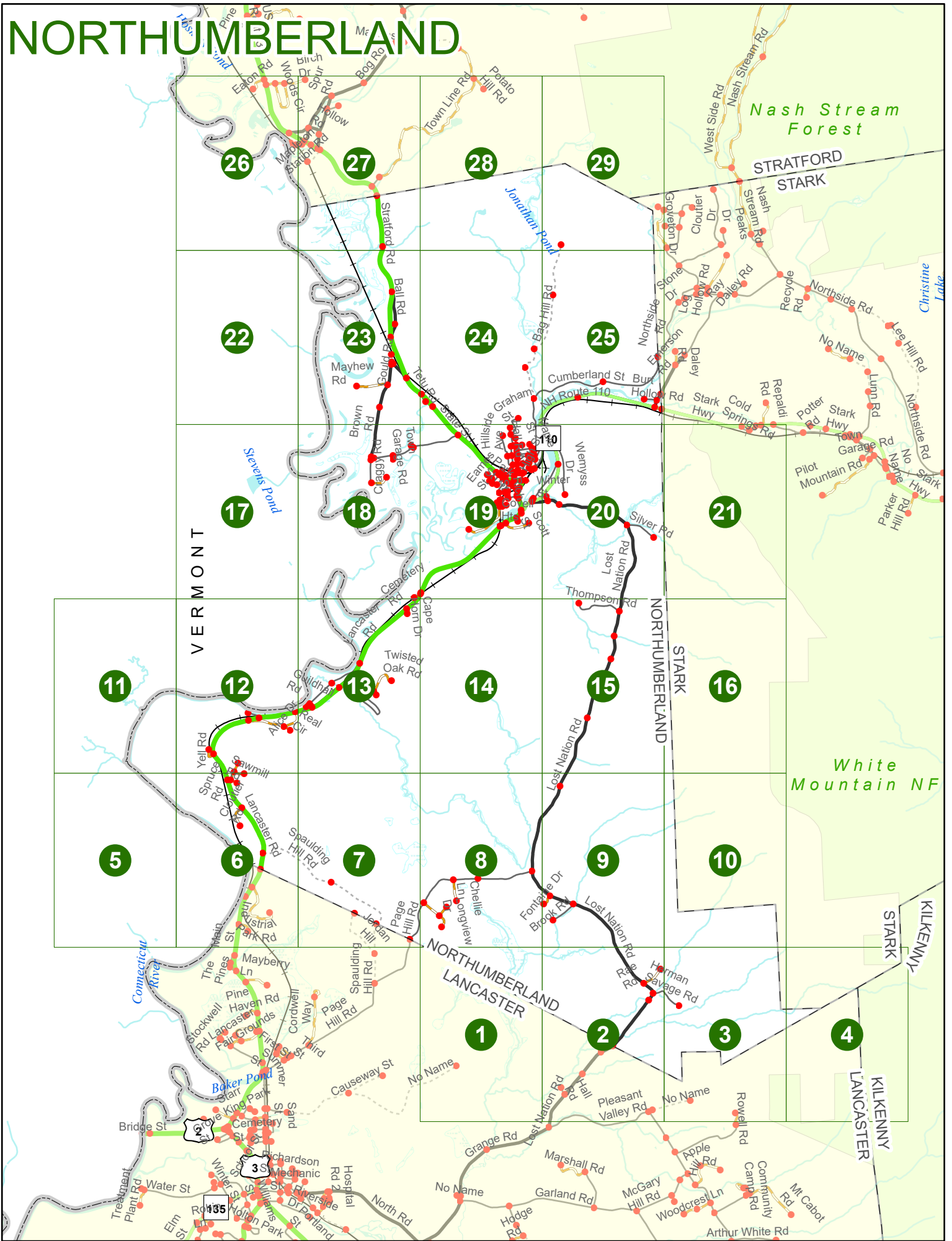
**Option 4**     Route No and/or             Mile Marker on Interstate Only             NESW             Mile (Marker)  
                   Street name  
                   189S                                     700 feet                                     S                     36.8

**Option 3 – Example**

Street Name                     Loudon Road  
First Node                             803  
Distance from First Node             318 Ft  
Second Node                             813



# NORTHUMBERLAND



# NORTHUMBERLAND

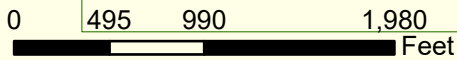
NORTHUMBERLAND  
LANCASTER

1

Match to Page 0

Match to Page 2

0136



Match to Page 0

Match to Page 9

# NORTHUMBERLAND

Match to Page 1

Match to Page 3

## 2

NORTHUMBERLAND  
LANCASTER

Lost Nation Rd

Herman  
Savage Rd

Greene Rd

Lost Nation Rd

Abandoned  
Town Rd

Pleasant Valley Rd

0 495 990 1,980 Feet

Match to Page 0

0223 0222

0002

0166

0209

0252

0208

0267

0139

0138

0140

0222

# NORTHUMBERLAND

Ree Rd  
0222

Herran Savage Rd  
0001

STARK  
NORTHUMBERLAND

Match to Page 2

# 3

Match to Page 4

NORTHUMBERLAND  
LANCASTER

White  
Mountain NF

0141

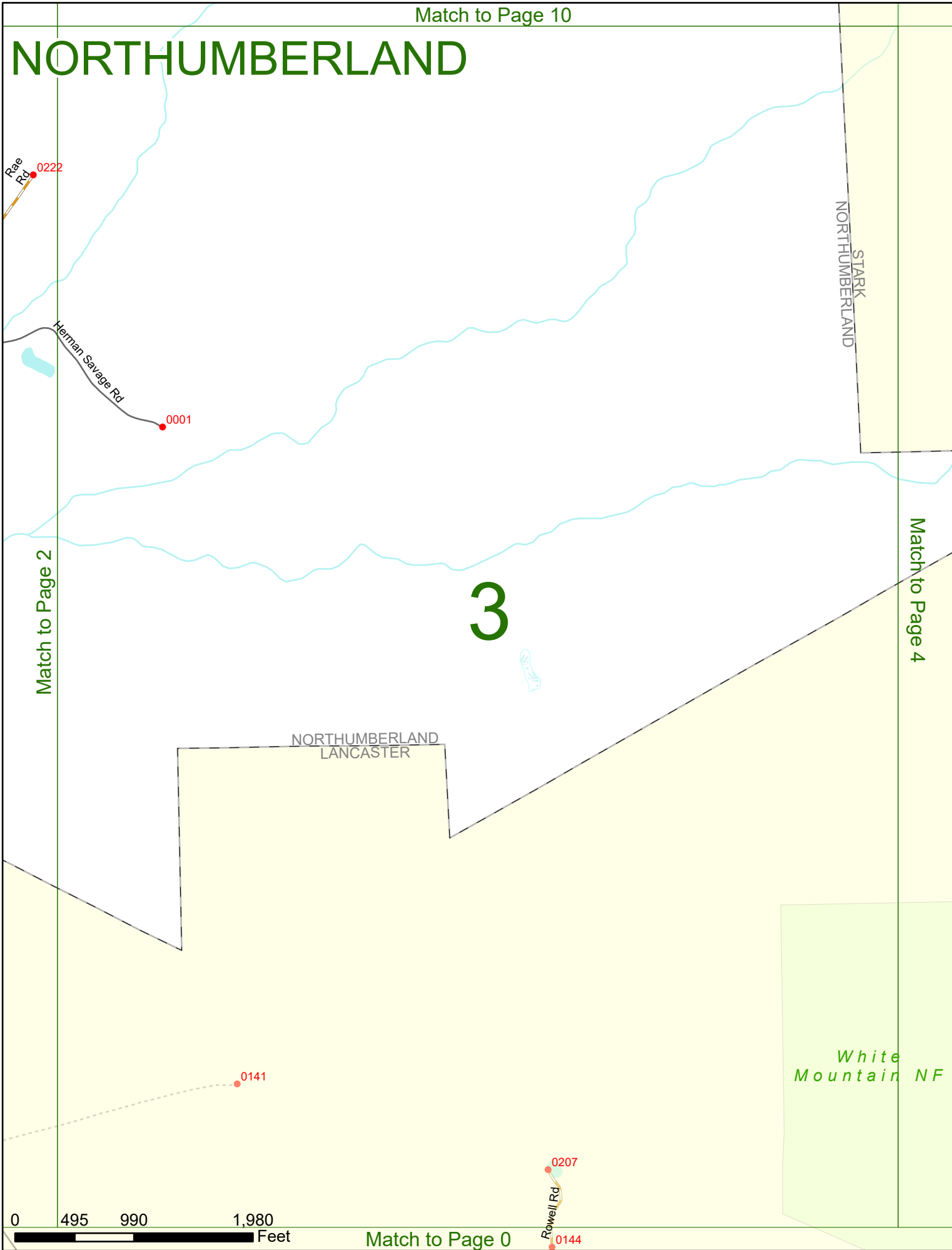
0207

Rowell Rd

0144

0 495 990 1,980 Feet

Match to Page 0



Match to Page 0

# NORTHUMBERLAND

STARK  
KILKENNY

STARK  
LANCASTER

STARK  
NORTHUMBERLAND

NORTHUMBERLAND  
LANCASTER


Match to Page 3

# 4

Match to Page 0

*White  
Mountain NF*

KILKENNY  
LANCASTER



Match to Page 0

Match to Page 11

# NORTHUMBERLAND

*Connecticut River*

Match to Page 0

VERMONT **5**

Match to Page 6

0 495 990 1,980 Feet

Match to Page 0



# NORTHUMBERLAND

Match to Page 12

Match to Page 5

Match to Page 7

VERMONT

## 6

Connecticut River

3

Cloutier Rd

Lancaster Rd

Spaulding Hill Rd

NORTHUMBERLAND  
LANCASTER

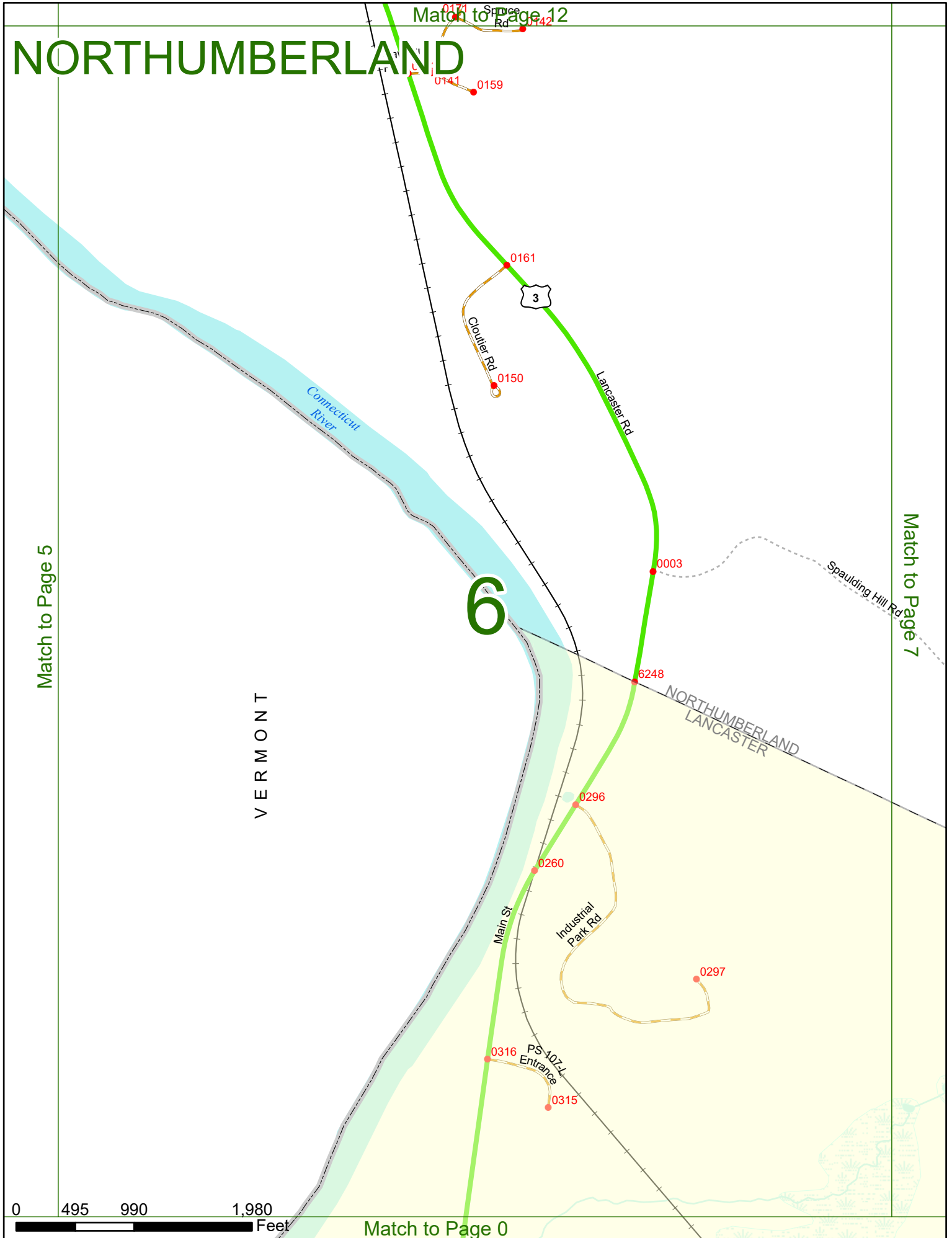
Main St

Industrial Park Rd

PS 102-L  
Entrance

0 495 990 1,980 Feet

Match to Page 0



# NORTHUMBERLAND

7

Match to Page 6

Match to Page 8

0004

Spaulding Hill Rd

NORTHUMBERLAND  
LANCASTER

6249

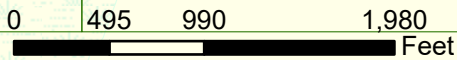
6250

Jordan Hill

6251

0175

Page Hill Rd




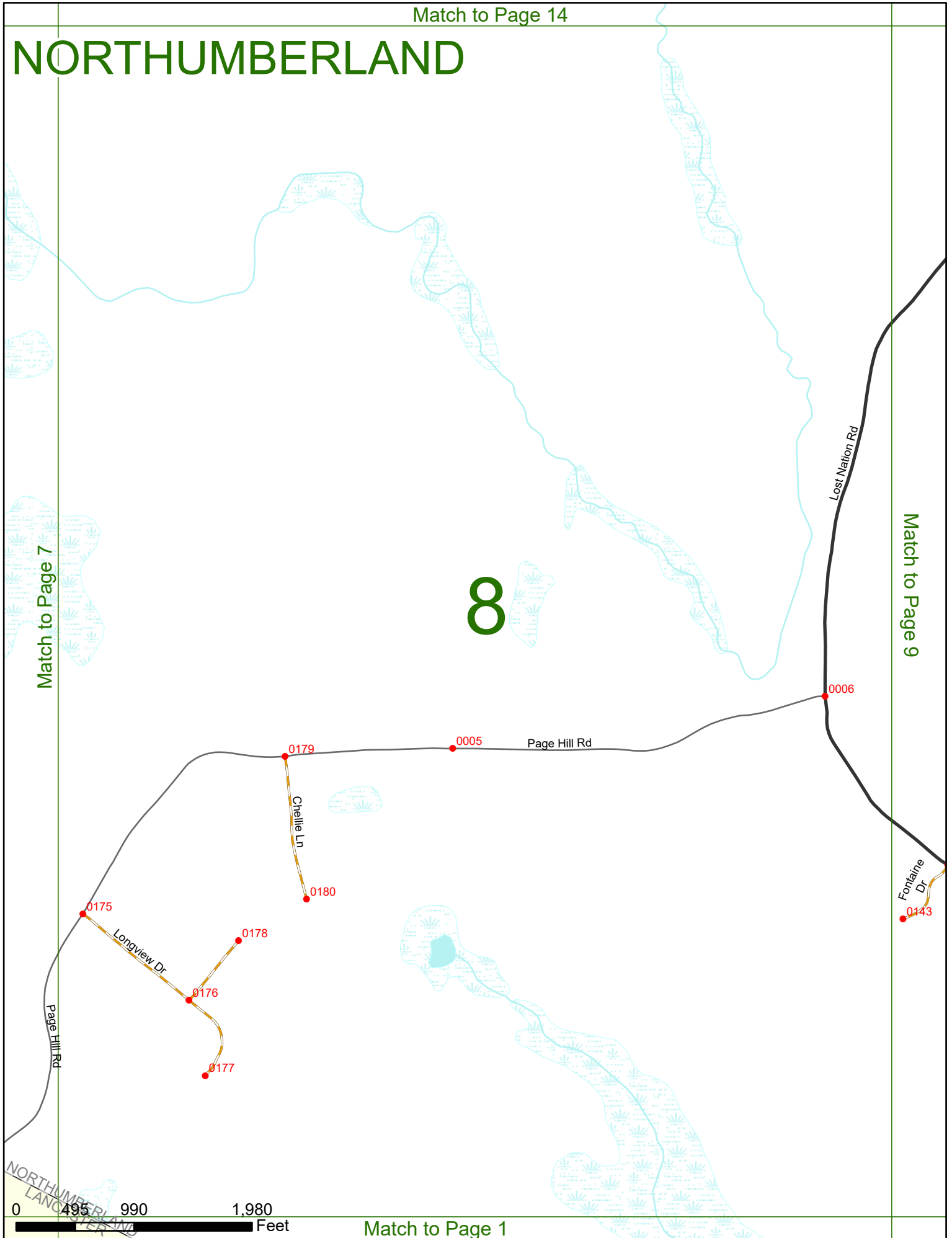
Match to Page 0

# NORTHUMBERLAND

8

Match to Page 7

Match to Page 9



Match to Page 1

# NORTHUMBERLAND

9

Match to Page 8

Match to Page 10

0127

0144

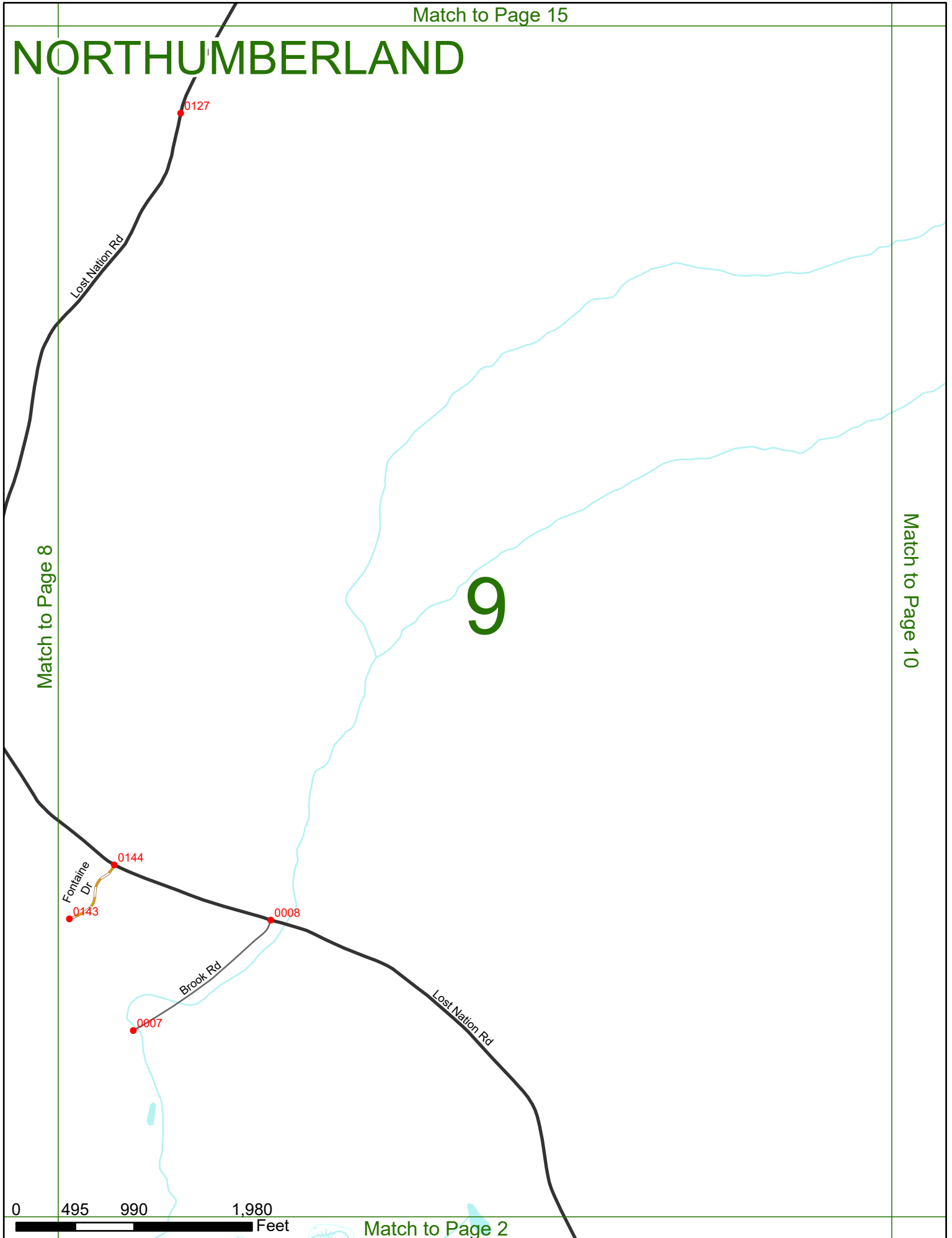
0143

0008

0007



Match to Page 2



Match to Page 16

# NORTHUMBERLAND

*White  
Mountain NF*

Match to Page 9

Match to Page 0

# 10

STARK  
NORTHUMBERLAND

0 495 990 1,980 Feet

Match to Page 3

# NORTHUMBERLAND

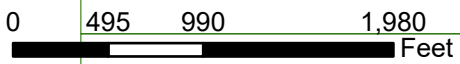
Match to Page 0

Match to Page 12

VERMONT

11

Comencicut  
River



Match to Page 5

# NORTHUMBERLAND

VERMONT

# 12

Match to Page 11

Match to Page 13

Connecticut River

0193 Perras Rd

Lancaster Rd

Alice Dr

0220 Real Cir  
0221

0216 Yell Rd  
0217

0171  
0172  
0142  
Alice Rd

8753



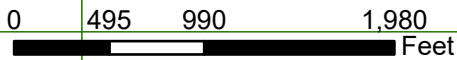
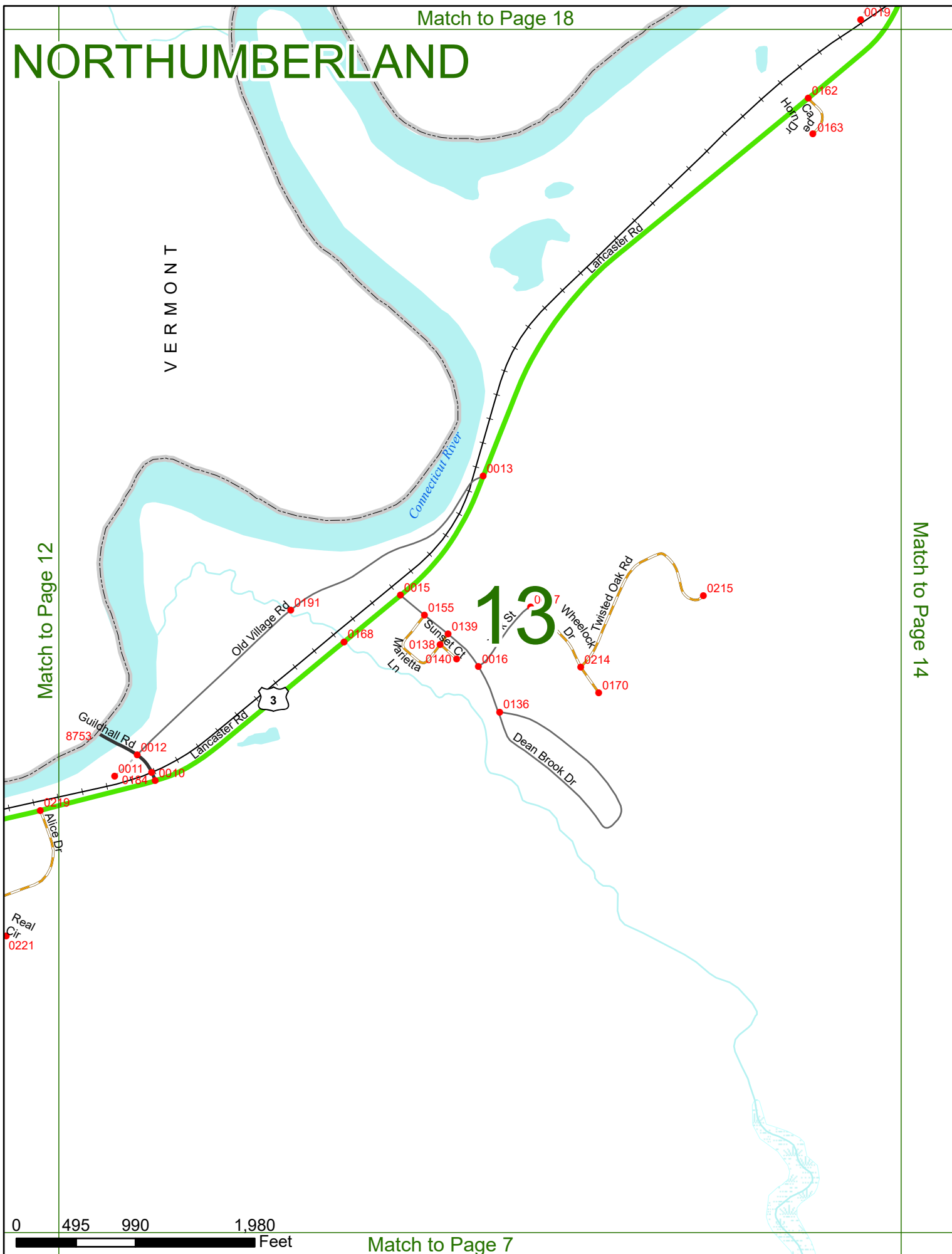
Match to Page 6

# NORTHUMBERLAND

VERMONT

Match to Page 12

Match to Page 14





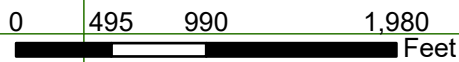


# NORTHUMBERLAND

Match to Page 13

Match to Page 15

# 14



Match to Page 8



Match to Page 20

# NORTHUMBERLAND

Lost Nation Rd

0020

0125

0126

0128

Lost Nation Rd

# 15

Match to Page 14

STARK  
NORTHUMBERLAND  
Match to Page 16

0 495 990 1,980 Feet

Match to Page 9

Match to Page 21

# NORTHUMBERLAND

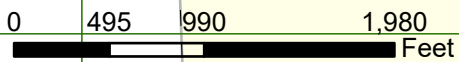
# 16

Match to Page 15

STARK  
NORTHUMBERLAND

Match to Page 0

*White  
Mountain NF*



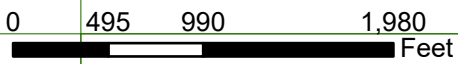
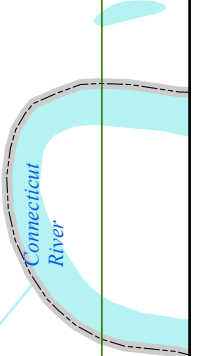
Match to Page 10

# NORTHUMBERLAND

Match to Page 0

Match to Page 18

VERMONT  
**17**



Match to Page 12

Match to Page 23

# NORTHUMBERLAND

Match to Page 17

Match to Page 19

VERMONT

# 18

Connecticut River

Brown Rd

PS 104 Entrance

Town Garage Rd

Craggy Rd

0092

0091

0089

0156

0157

0173

0088

Hidden Acres

0190

0189

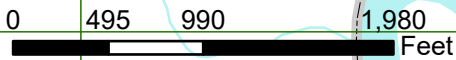
Cemetery Rd

Lancaster Rd

3

0019

0186



Match to Page 13

Match to Page 24

# NORTHUMBERLAND

# 19

Match to Page 18

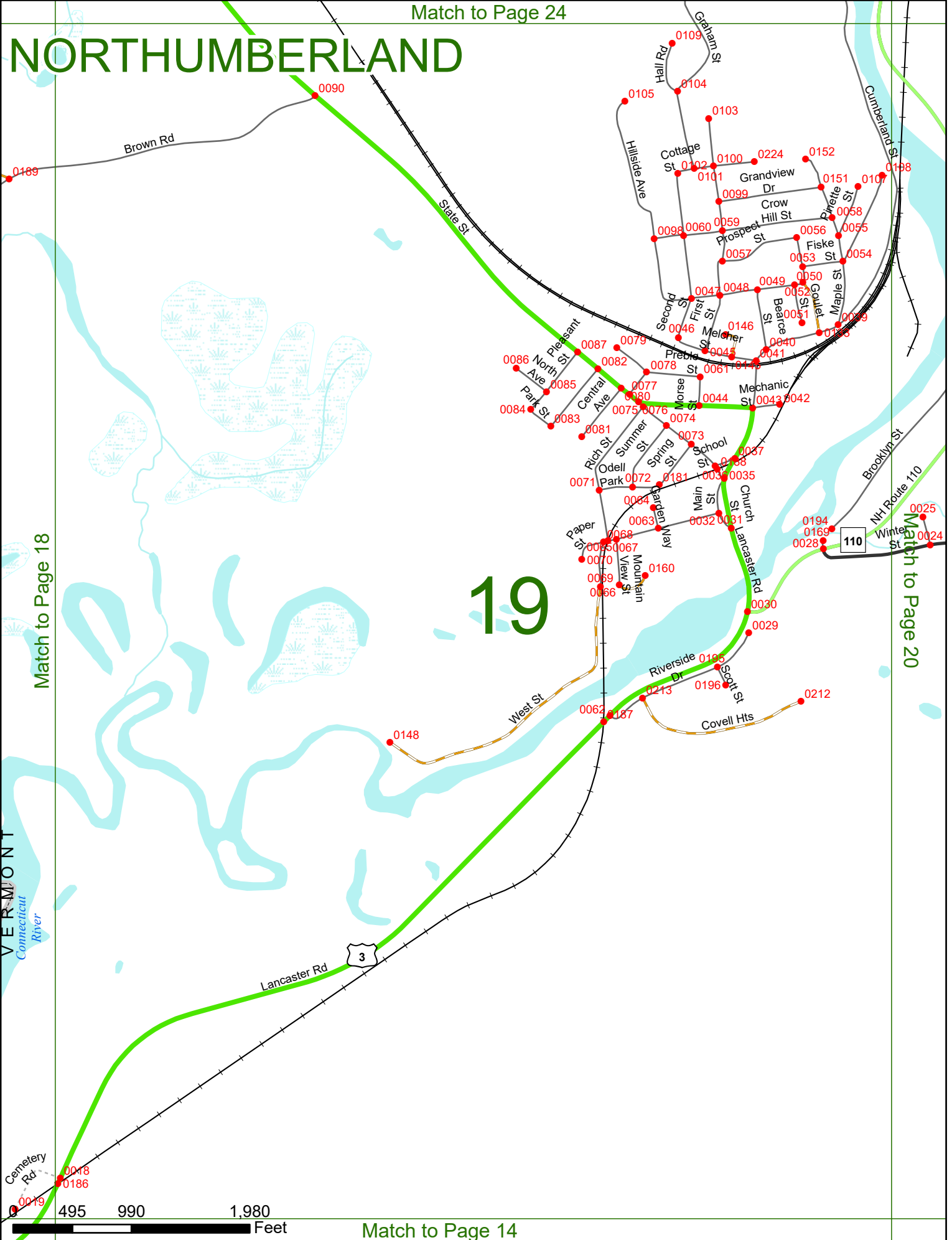
Match to Page 20

VERMONT  
Connecticut River

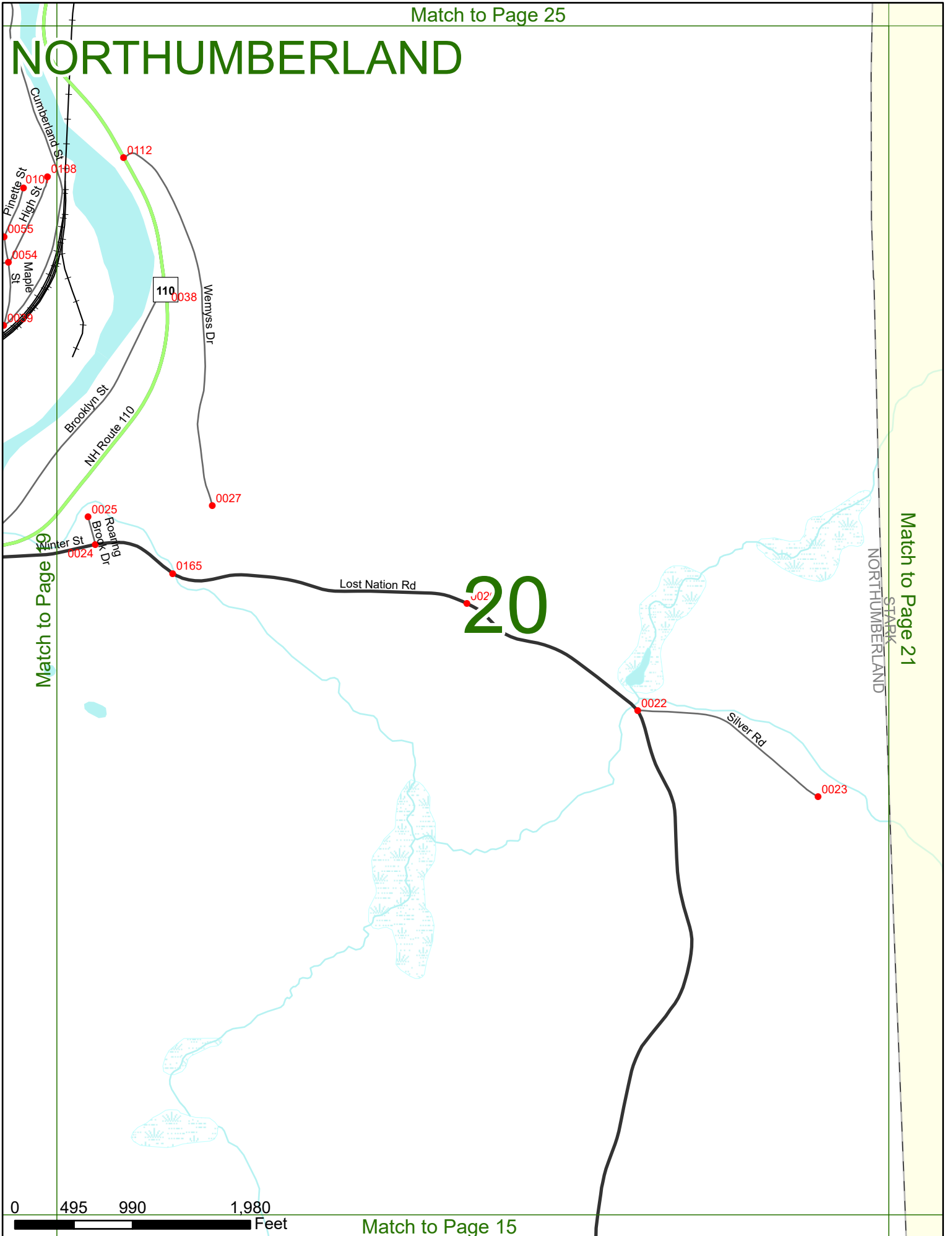
Cemetery Rd  
0019  
0018  
00186



Match to Page 14

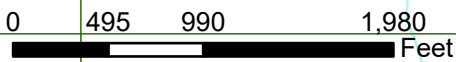


# NORTHUMBERLAND



Match to Page 19

Match to Page 21



# NORTHUMBERLAND

Match to Page 0

Stark Hwy 0046 Cold Springs Rd 110 0045 Rebealdi Rd 0291 0044 Potter Rd 0047

White Mountain NF

# 21

Match to Page 20  
STARK

Match to Page 0

0 495 990 1,980 Feet

Match to Page 16



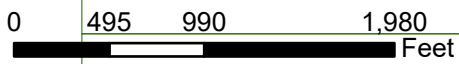
Connecticut River

# NORTHUMBERLAND

Match to Page 0

VERMONT  
**22**

Match to Page 23



Match to Page 27

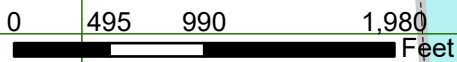
# NORTHUMBERLAND

Match to Page 22

VERMONT

# 23

Match to Page 24



Match to Page 18

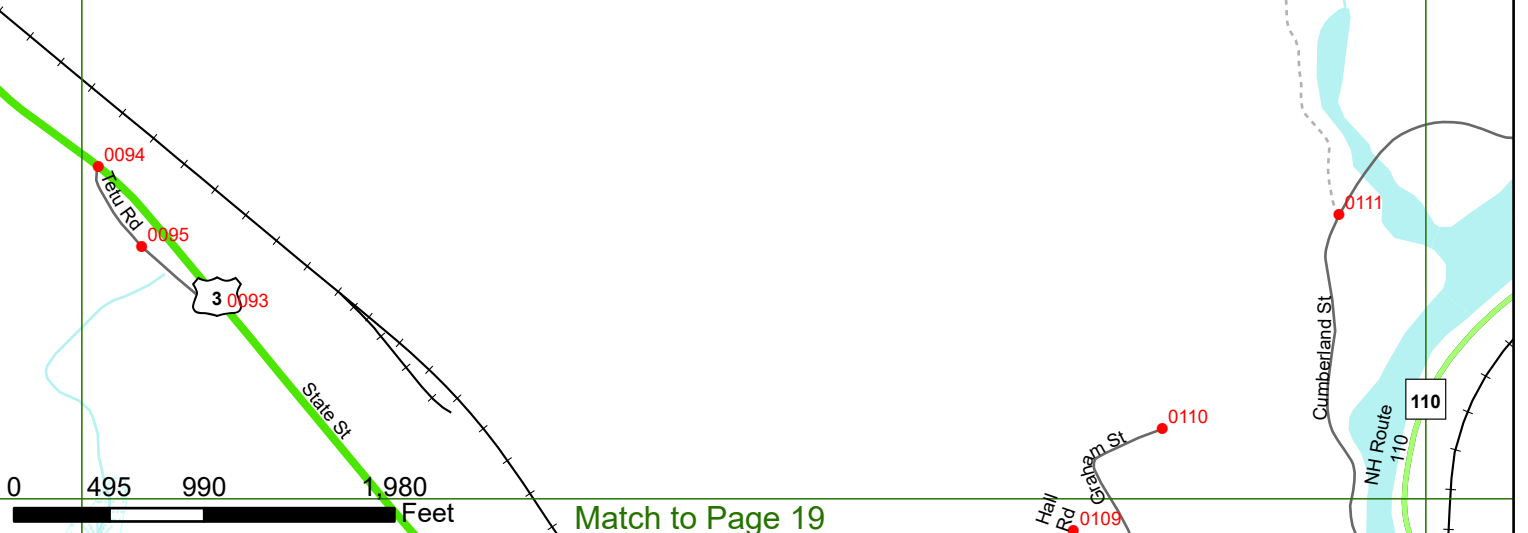


# NORTHUMBERLAND

# 24

Match to Page 23

Match to Page 25



Match to Page 19

# NORTHUMBERLAND

# 25

0063  
Molly Brook Rd

0131  
Bag Hill Rd

Match to Page 24

0119

NORTHUMBERLAND STARK

Match to Page 26

6059

0117 Cumberland St

Emerson Rd

0111

0116 NH Route 110

110

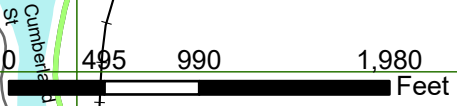
6060

0115 Burt Hollow Rd

0114

0113

6061 Stark Hwy



# NORTHUMBERLAND

Match to Page 0

Match to Page 0

# 26

VERMONT

Match to Page 27

0 495 990 1,980 Feet

Match to Page 22



Match to Page 0

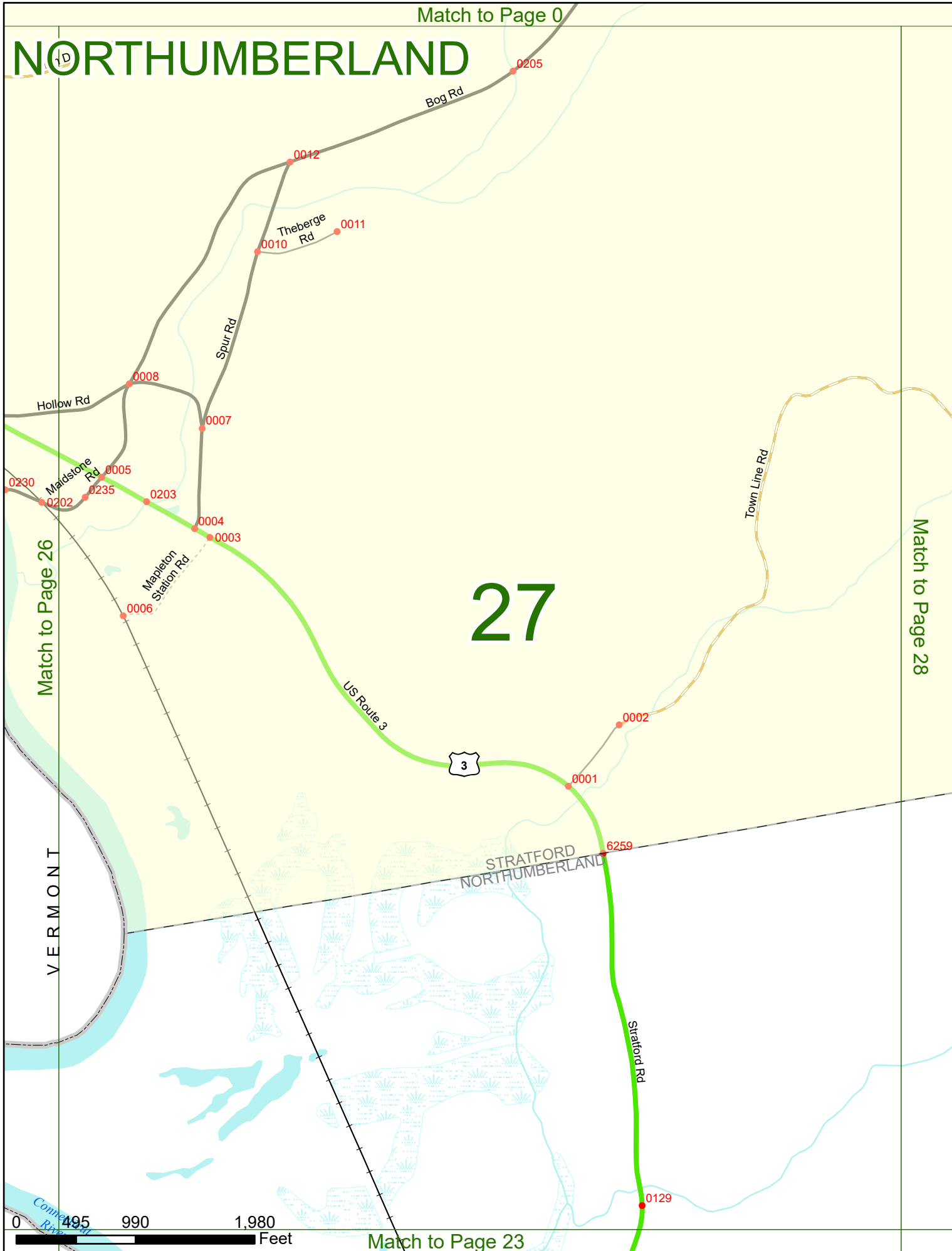
# NORTHUMBERLAND

# 27

Match to Page 28

Match to Page 26

Match to Page 23



VERMONT

STRATFORD  
NORTHUMBERLAND



# NORTHUMBERLAND

Match to Page 0

0086  
to Hill Rd  
0173

Town Line Rd

# 28

Match to Page 27

Match to Page 29

STRATFORD  
NORTHUMBERLAND

Jonathan  
Pond

0 495 990 1,980 Feet

Match to Page 24

Match to Page 0

# NORTHUMBERLAND

Nash Stream Forest

# 29

Match to Page 28

Match to Page 0

STRATFORD  
NORTHUMBERLAND

STRATFORD  
STARK

NORTHUMBERLAND  
STARK

High Acres Dr  
0109  
0068

Moose Pond Dr  
0106

Groveview Dr

Molly Brook Rd  
0063

Big Hill Rd  
0124

0 495 990 1,980 Feet

Match to Page 25

Jonathan Pond