

New Hampshire
DOT
 Department of Transportation

Maps and data sets are not guaranteed to be free from errors and omissions. Data is in a constant state of update and correction by various groups and agencies. Information displayed on this map is the best available at the time of publication.

2024 Nodal Reference Bookmap

LEGEND



NHDOT will accept crash locations based on the State of NH Uniform Police Traffic Accident Report.

Crash occurred on:

Option 1 Street Address
 123 Main Street

Option 2 Route No and/or Distance from NESW Intesecting Road, Bridge,
 Street name Intersecting Street Town/County line
 Main Street 500 E Oak Street

Option 3 First Node Distance from First Node Second Node
 515 212 632

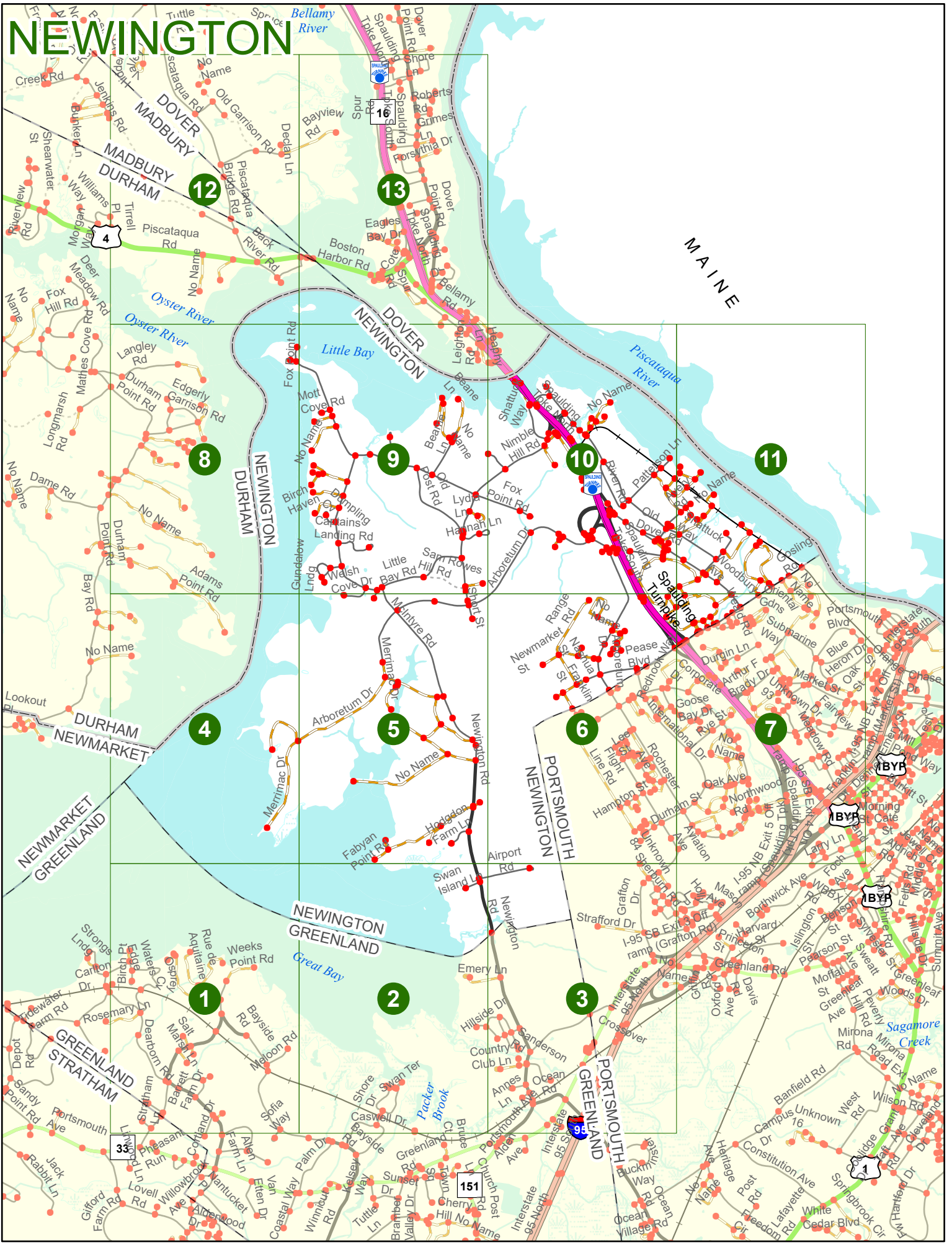
Option 4 Route No and/or Mile Marker on Interstate Only NESW Mile (Marker)
 Street name
 189S 700 feet S 36.8

Option 3 – Example

Street Name Loudon Road
First Node 803
Distance from First Node 318 Ft
Second Node 813



NEWINGTON



NEWINGTON

Match to Page 5

NEWINGTON
GREENLAND

2

Great Bay

Match to Page 1

Match to Page 3

Swan Island Ln 0029
0028
0027
Airport Rd

Newington Rd

Emery Ln 0507

Hillside Dr 0366
Pickering Brook Dr 0365
Meadow Ln 0131

0136

Serenity Ck 0110
0132
Shore Dr 0107
Swan Ter 0109
0108
0133

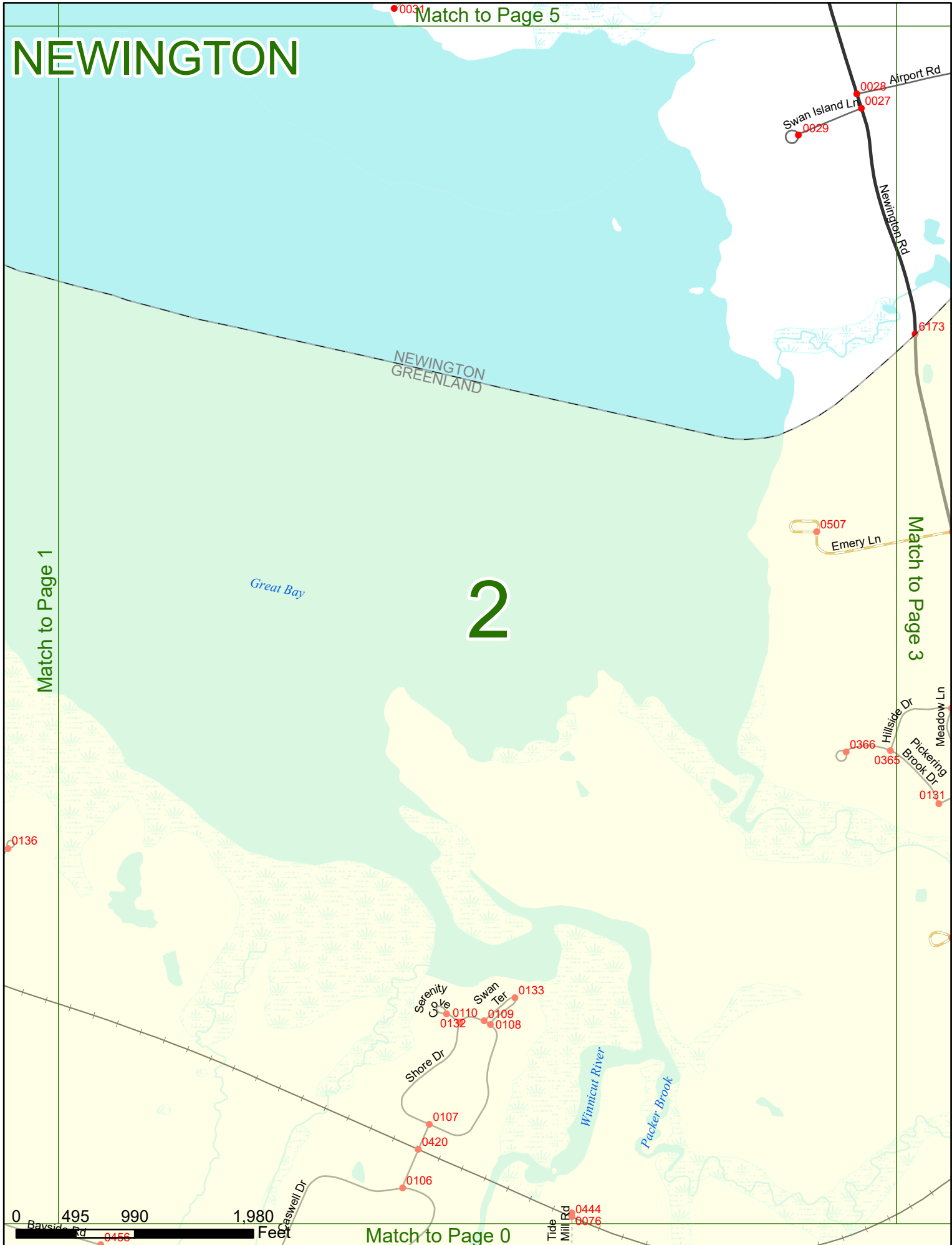
0 495 990 1,980 Feet

Match to Page 0

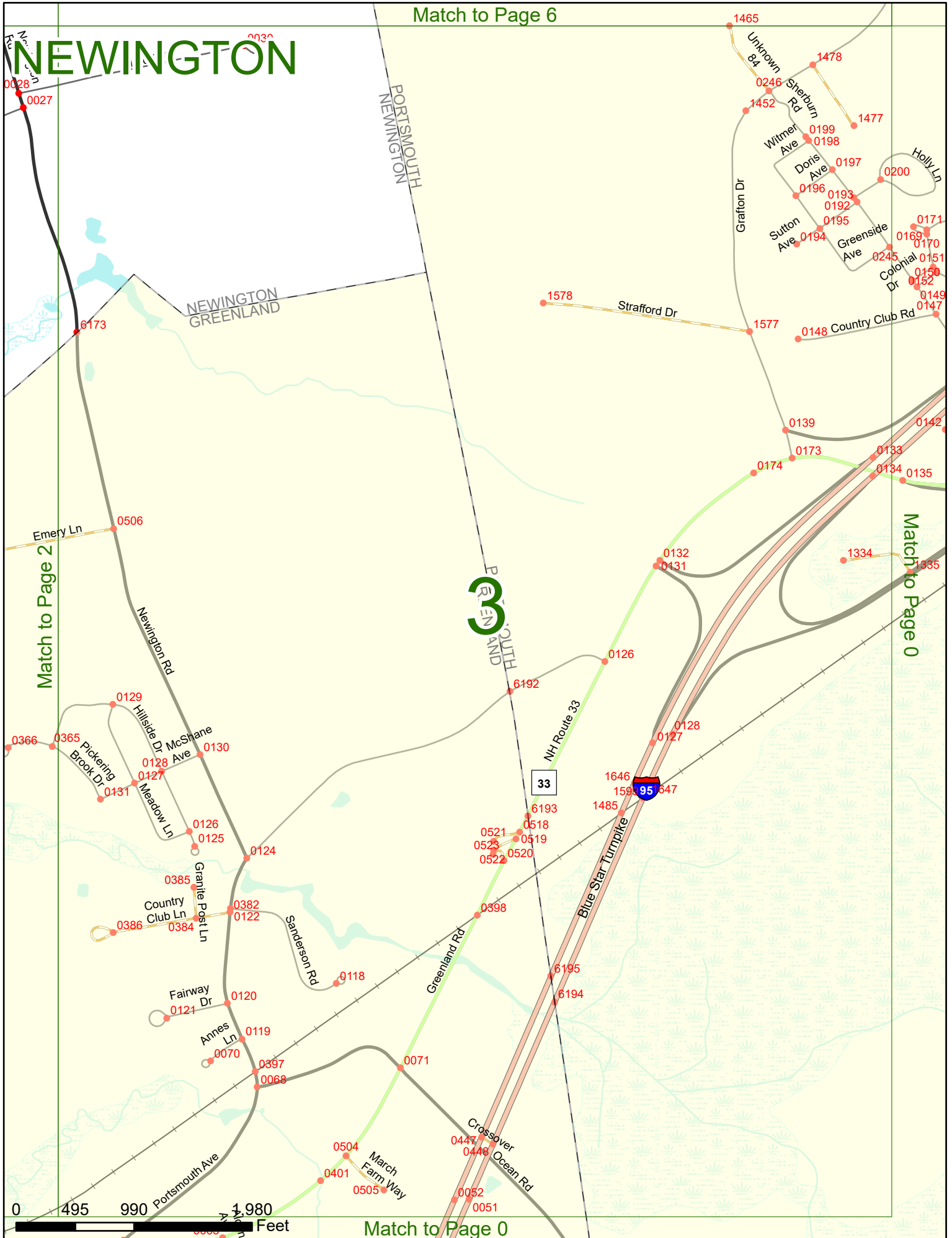
Tide Mill Rd 0444
0076

Caswell Dr

0456



NEWINGTON



NEWINGTON

Match to Page 8

0897
0881

0724

0863

DURHAM
NEWINGTON

Match to Page 0

4

Great

DURHAM
NEWMARKET

NEWMARKET
NEWINGTON

NEWMARKET
GREENLAND

NEWINGTON
GREENLAND

Match to Page 6

1250

1239

Merrimac Dr

1206

0 495 990 1,980 Feet

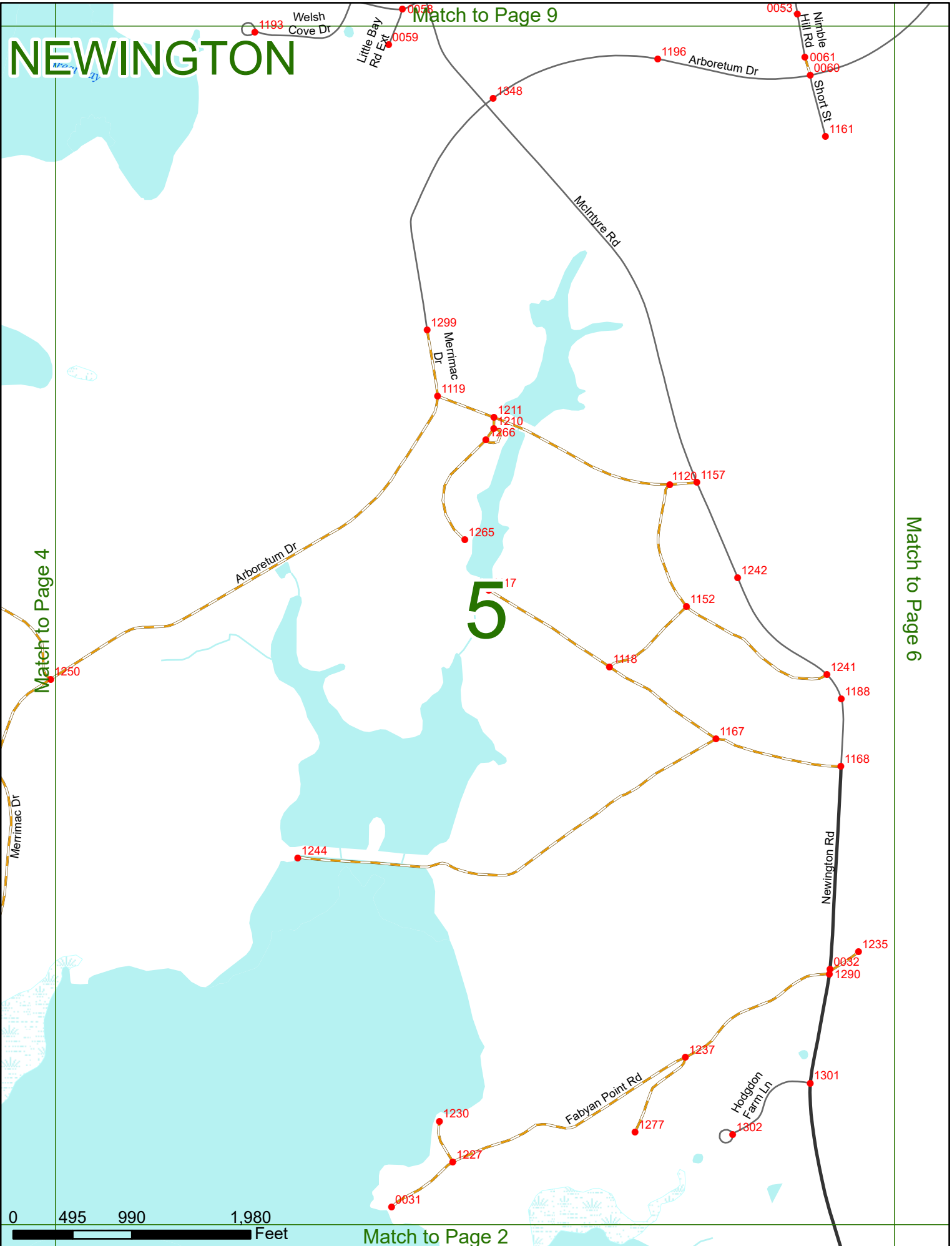
Match to Page 1

NEWINGTON

Match to Page 9

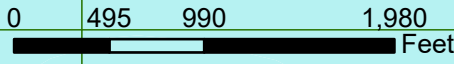
Match to Page 6

5



Match to Page 4

Match to Page 2



NEWINGTON

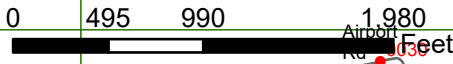
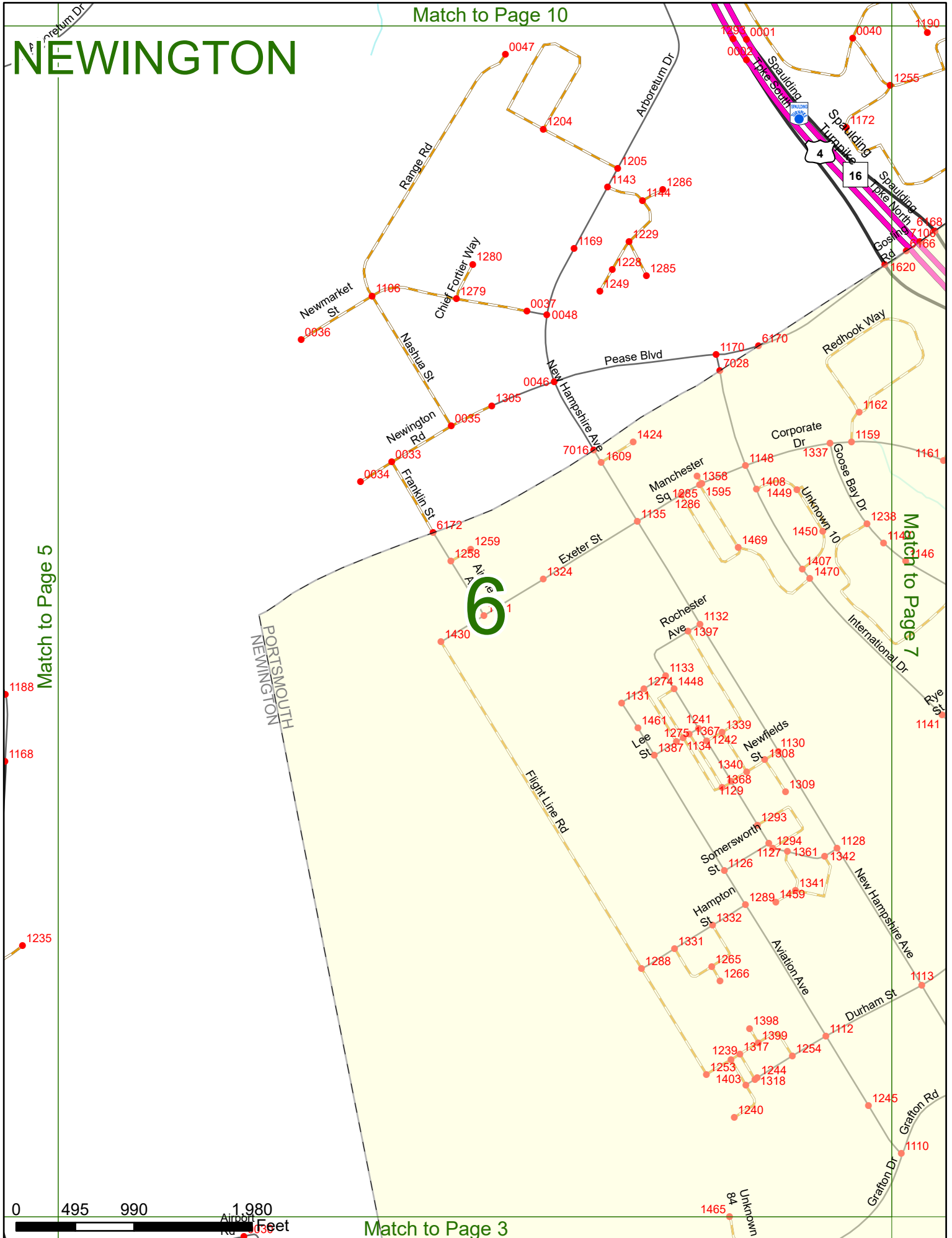
Match to Page 10

Match to Page 5

Match to Page 7

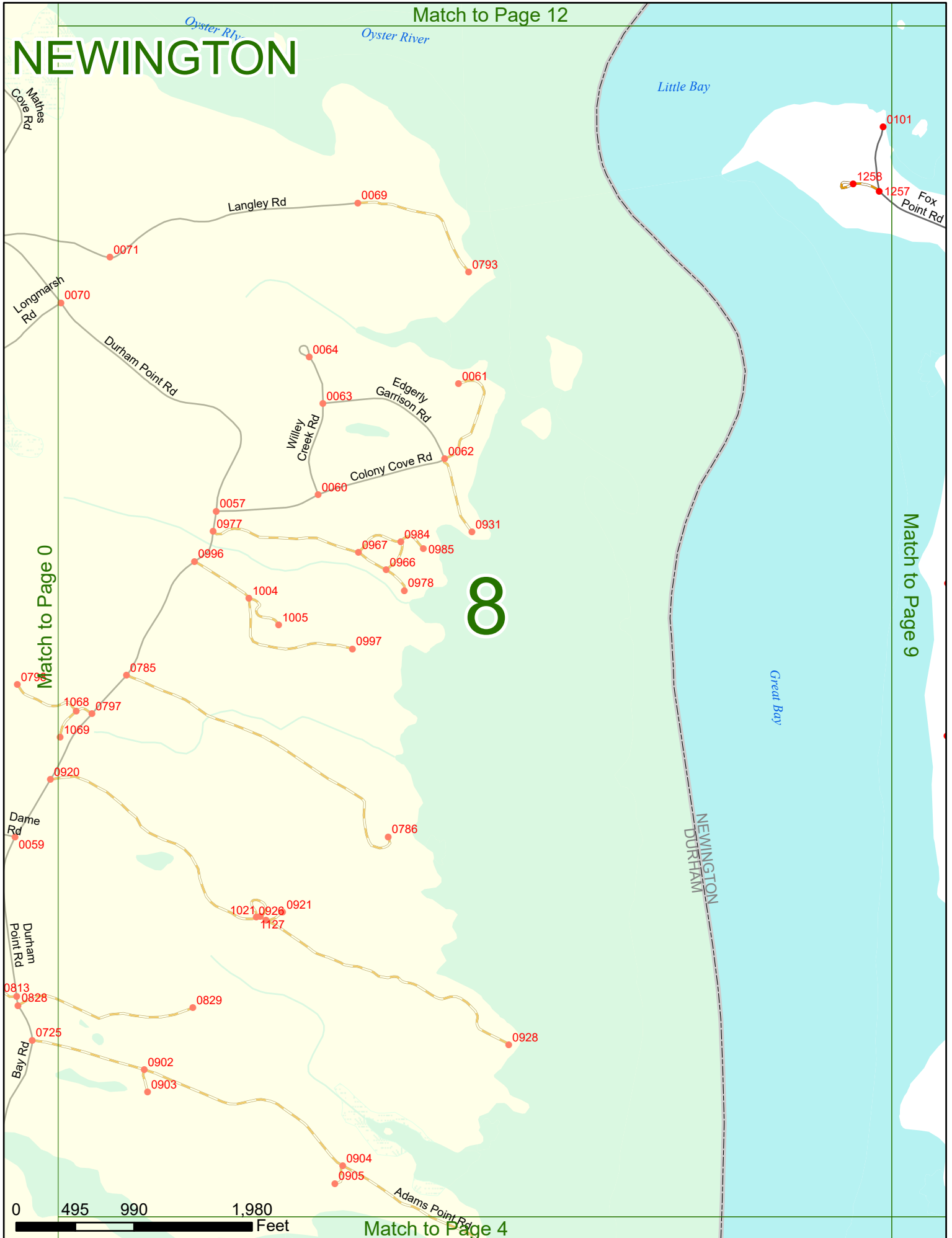
Match to Page 3

6



Match to Page 12


NEWINGTON



Match to Page 0

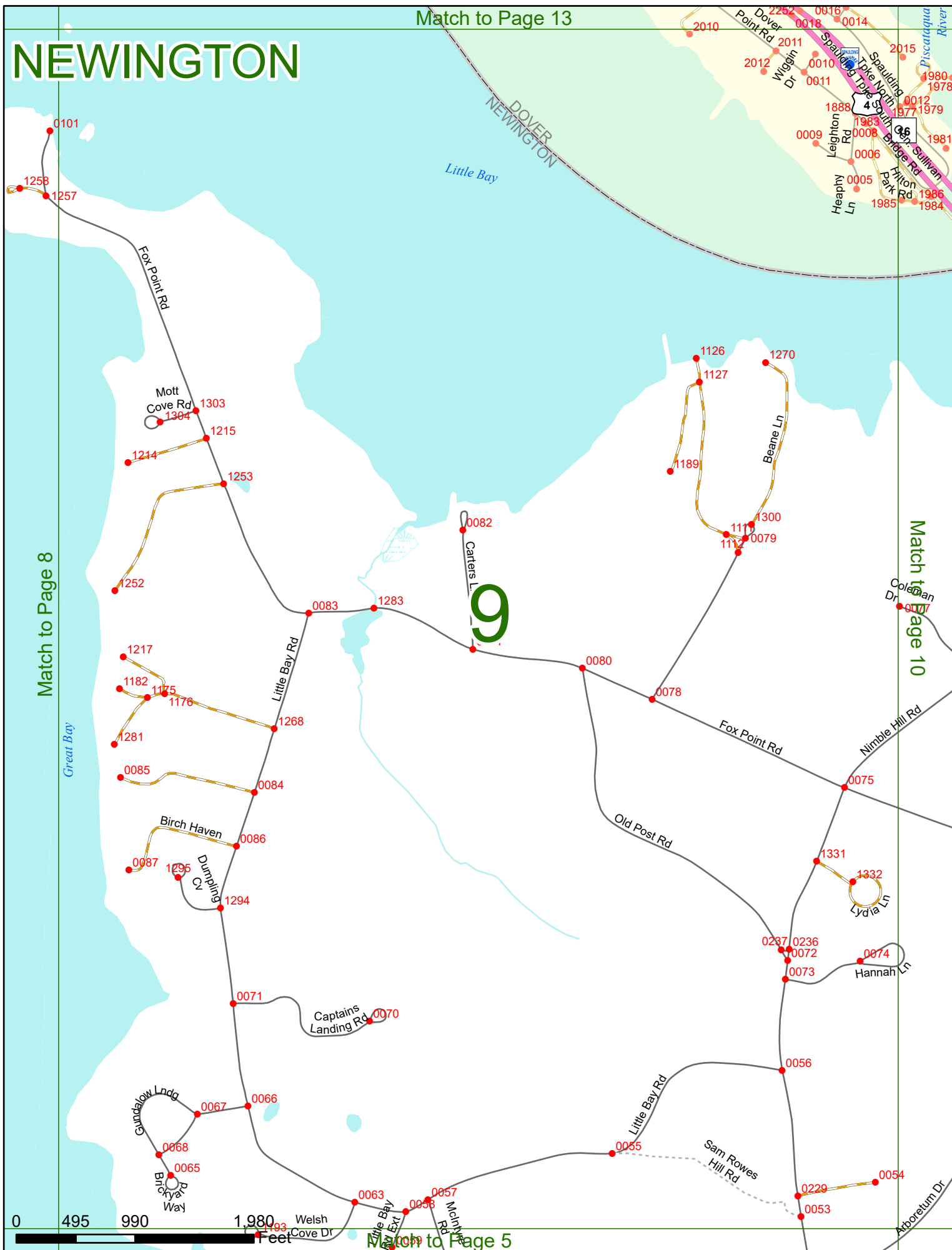
Match to Page 9

8



Match to Page 4

NEWINGTON



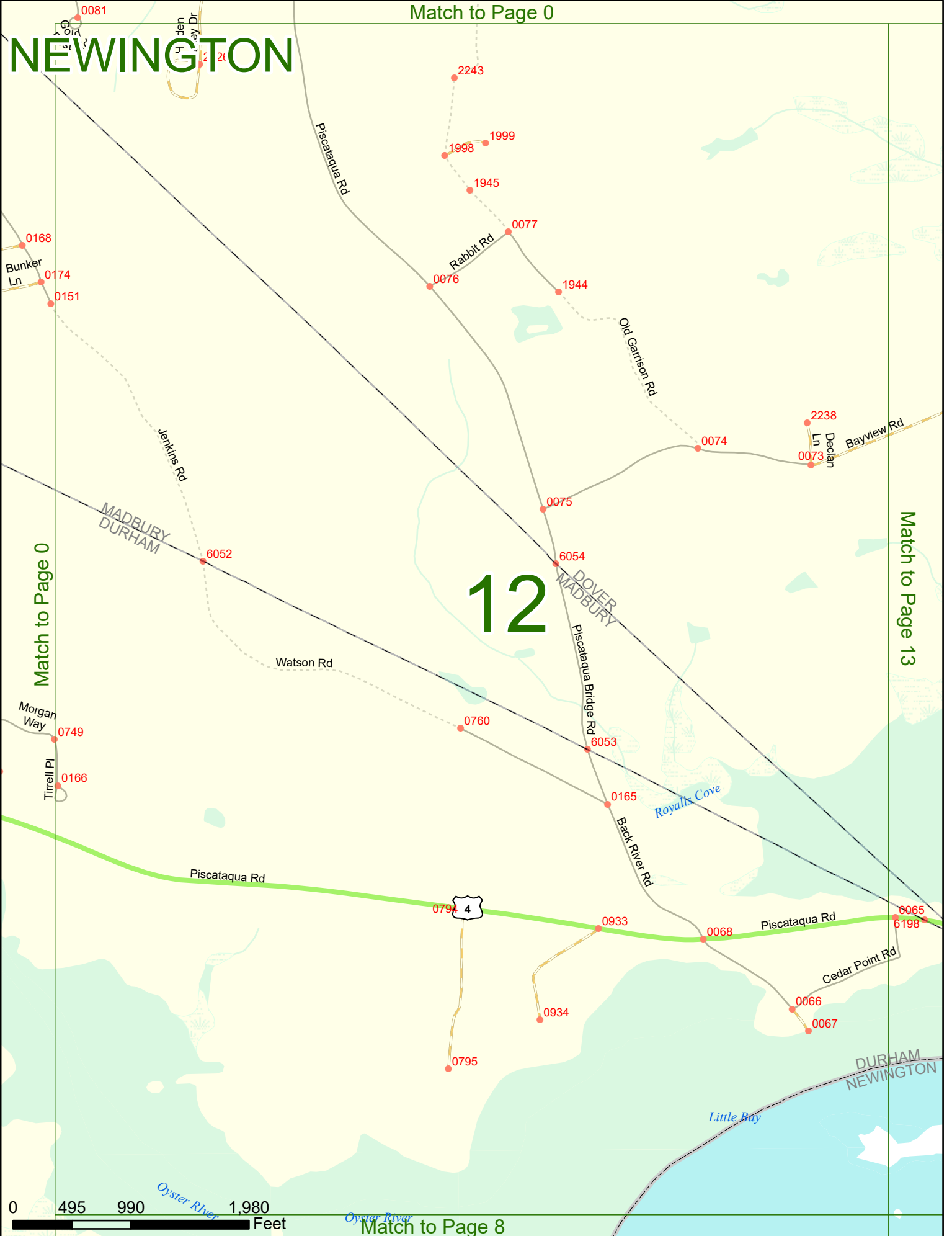
NEWINGTON

Match to Page 0

12

Match to Page 13

Match to Page 0



0 495 990 1,980 Feet

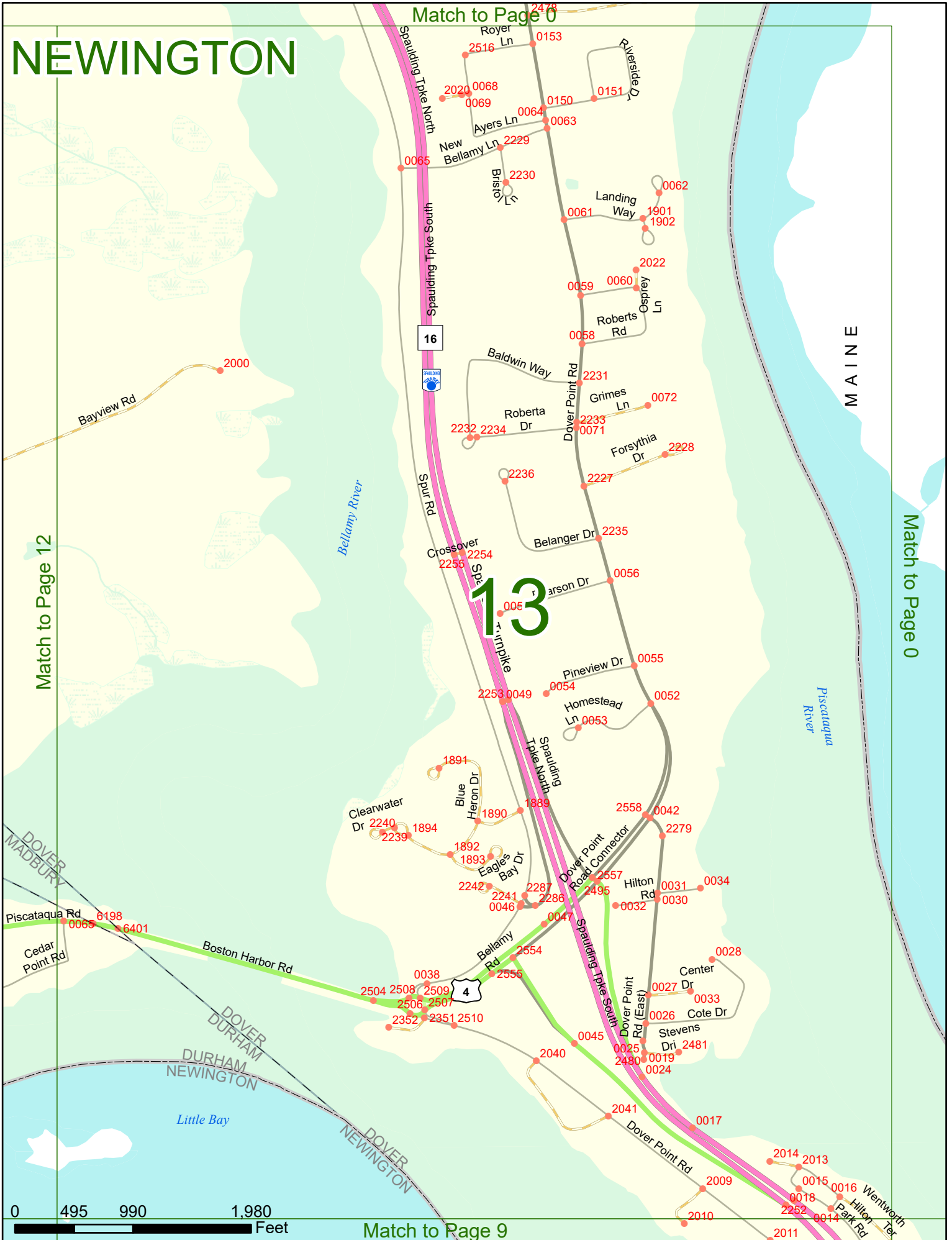
Match to Page 8

NEWINGTON

Match to Page 0

Match to Page 12

Match to Page 0



Match to Page 9