



Maps and data sets are not guaranteed to be free from errors and omissions. Data is in a constant state of update and correction by various groups and agencies. Information displayed on this map is the best available at the time of publication.

# 2024 Nodal Reference Bookmap

## LEGEND

<b>Divided Highway Limited Access</b>	<b>Turnpike Toll Road</b>	<b>U.S. Route</b>	<b>N.H. Route</b>
			
<b>State Roads (Carries NO Route Number)</b>	<b>Local Roads</b>	<b>Class 6 Roads (Not Maintained)</b>	<b>Private Roads</b>
			
	<b>State Line</b>		<b>Lakes &amp; Ponds</b>
	<b>County Line</b>		<b>State Parks</b>
	<b>Town Line</b>		<b>National &amp; State Forests</b>
	<b>Rivers &amp; Streams</b>		<b>Reference Nodes</b>

NHDOT will accept crash locations based on the State of NH Uniform Police Traffic Accident Report.

Crash occurred on:

**Option 1**     Street Address  
                   123 Main Street

**Option 2**     Route No and/or     Distance from             NESW             Intesecting Road, Bridge,  
                   Street name             Intersecting Street                                     Town/County line  
                   Main Street                     500                     E                     Oak Street

**Option 3**     First Node                     Distance from First Node                     Second Node  
                   515                                     212                                     632

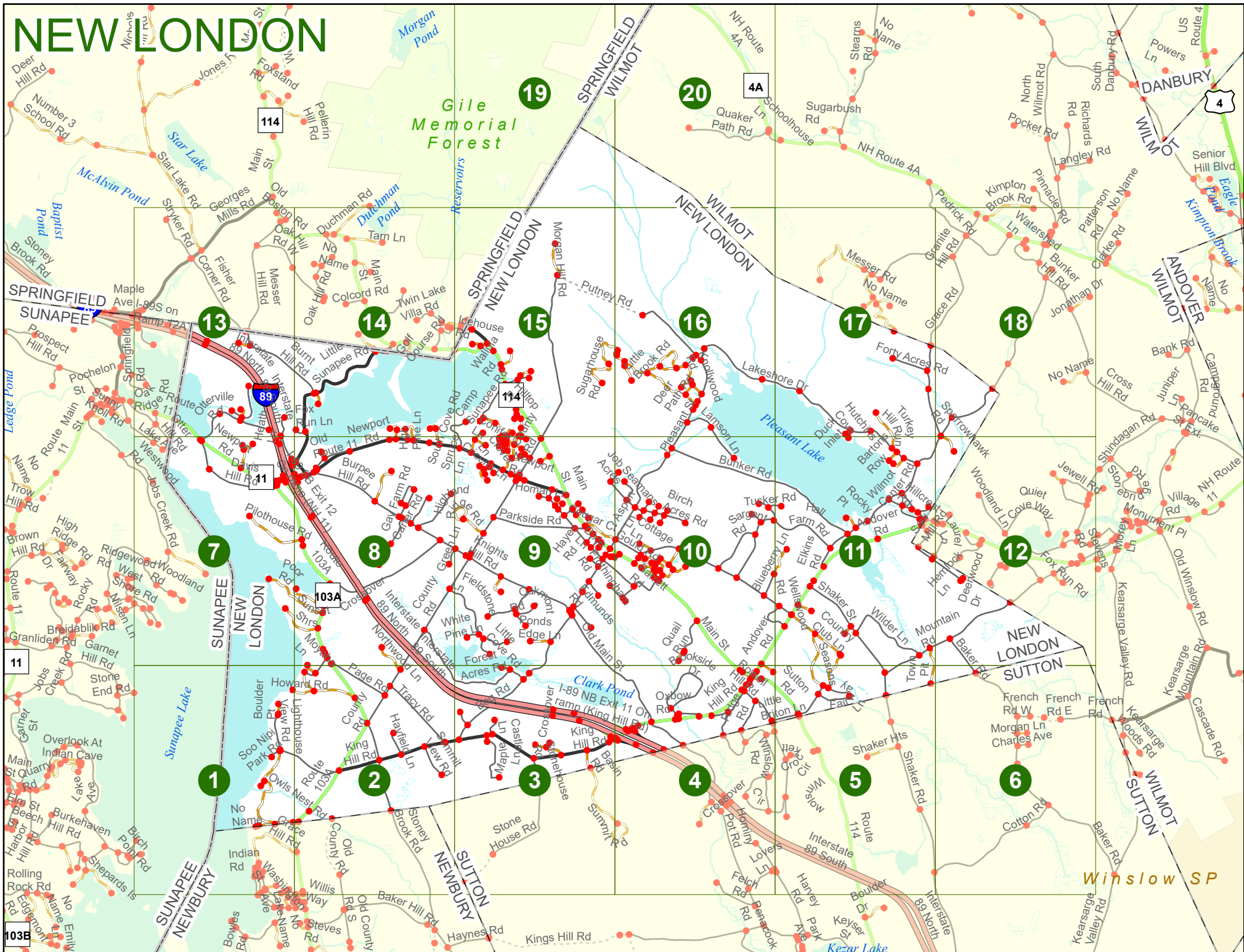
**Option 4**     Route No and/or             Mile Marker on Interstate Only             NESW             Mile (Marker)  
                   Street name  
                   189S                                     700 feet                                     S                     36.8

**Option 3 – Example**

Street Name                     Loudon Road  
First Node                             803  
Distance from First Node             318 Ft  
Second Node                             813



# NEW LONDON



Winslow SP

# NEW LONDON

Stone End Rd 0284

0034

0553 Howard Rd

0443 Boulder Pt  
0032 0444

Lighthouse View Rd

0305 0376 0375  
0374 Soo Nipi Park Rd

Pike Brook Rd

Match to Page 2

# 1

Sunapee Lake

SUNAPEE  
NEW LONDON

Match to Page 0

Owls Nest Rd 6791 6300

NEW LONDON  
NEWBURY

0328 6756 6757

Grace Hill Rd

103A

Route 103A

0134 Birch Point Ln  
0133 Lovejoy Ln 0136  
0135 Birch Point Rd

0526 Maple Way 0536  
0610 0606 0607  
Sunlite 0211 0615  
Lakeside Ln 0537

0495 Orchard St  
0614 0207 Washington St  
0208 Pine St  
0577 0576 0500 Westmoor Dr  
0618 0619 0624 0625

SUNAPEE  
NEWBURY

0 495 990 1,980 Feet

Match to Page 0

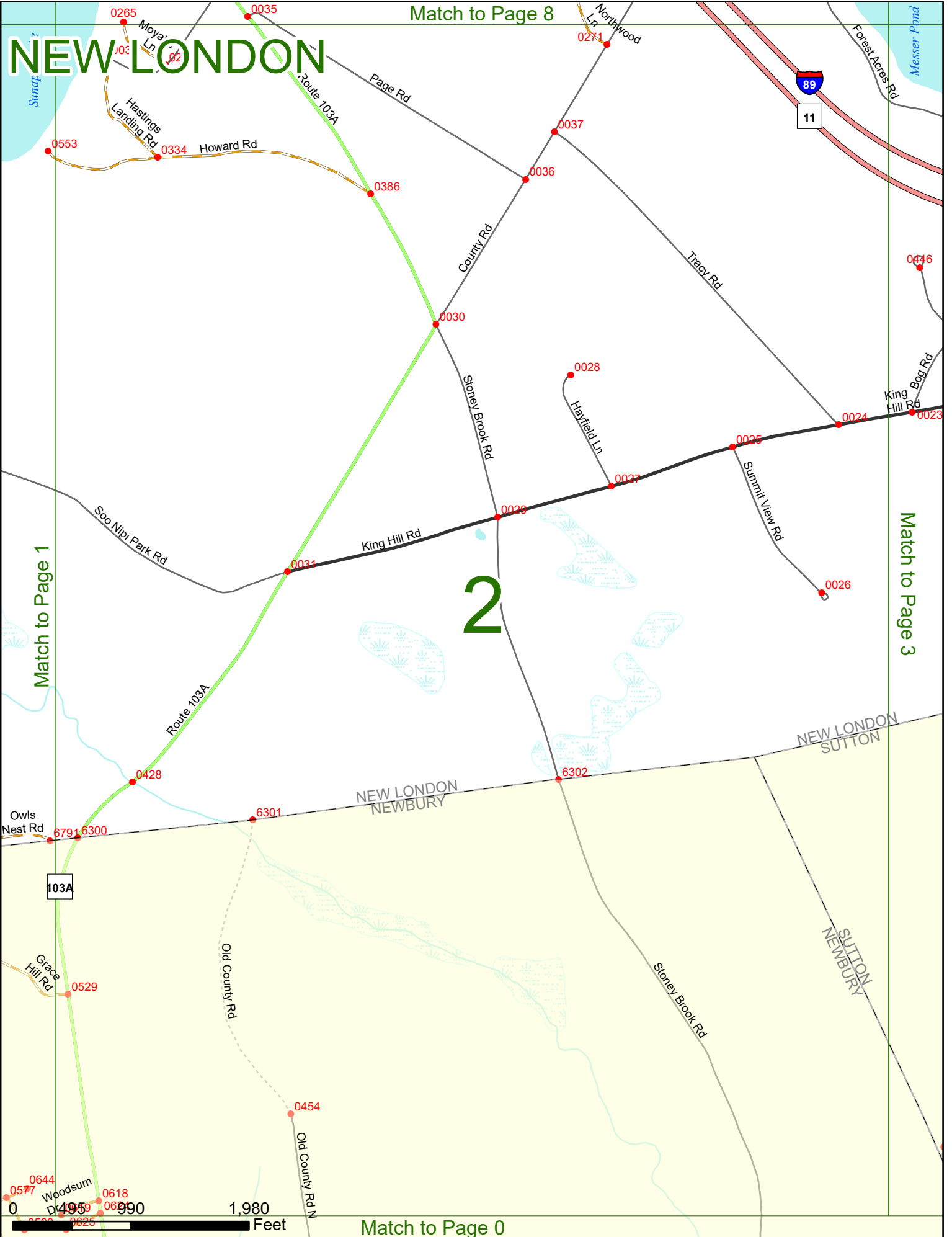
# NEW LONDON

Match to Page 8

Match to Page 1

Match to Page 3

# 2

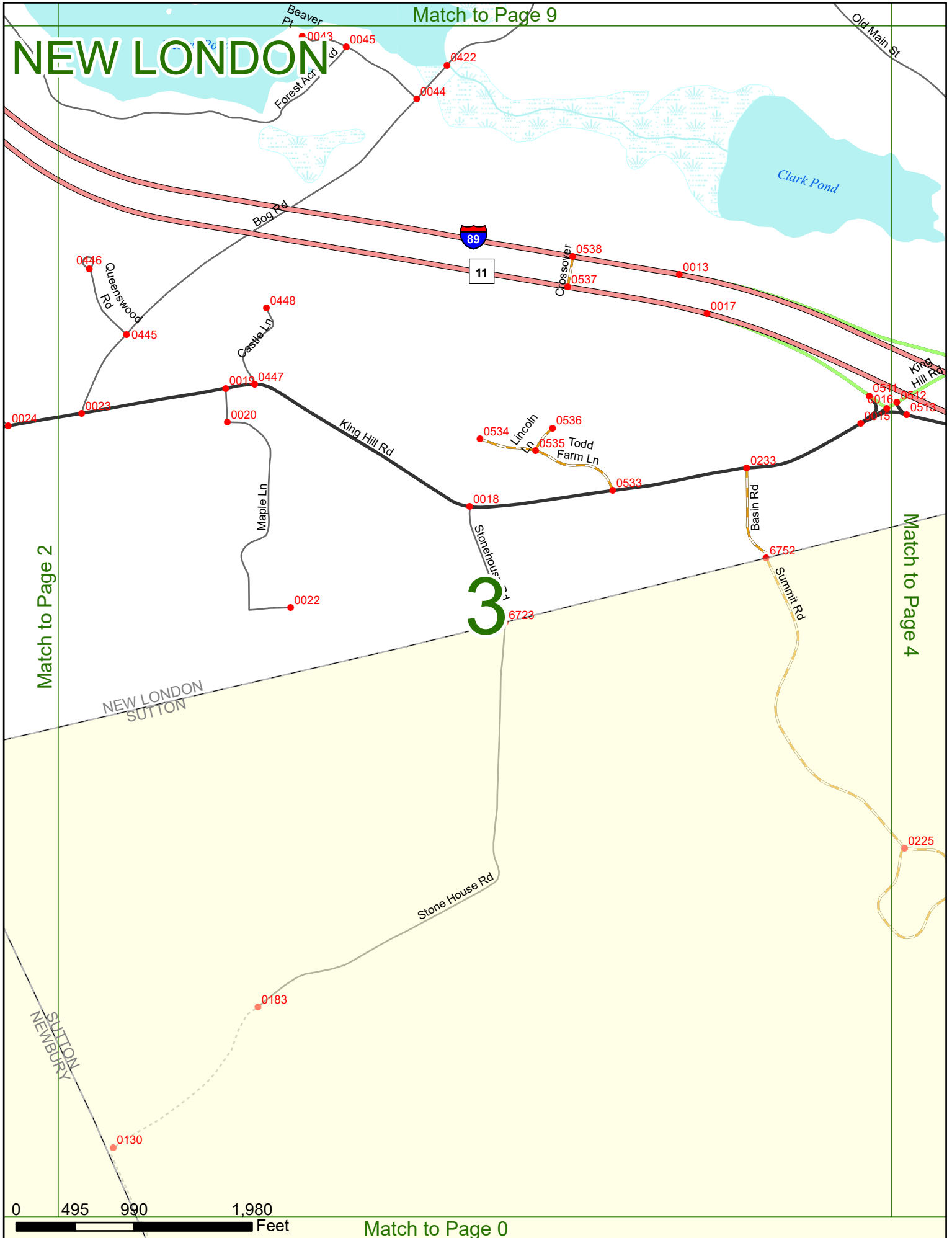


Match to Page 0

1,980 Feet

# NEW LONDON


Match to Page 9



Match to Page 2

Match to Page 4

# 3



Match to Page 0

# NEW LONDON

Match to Page 10

Clark Pond

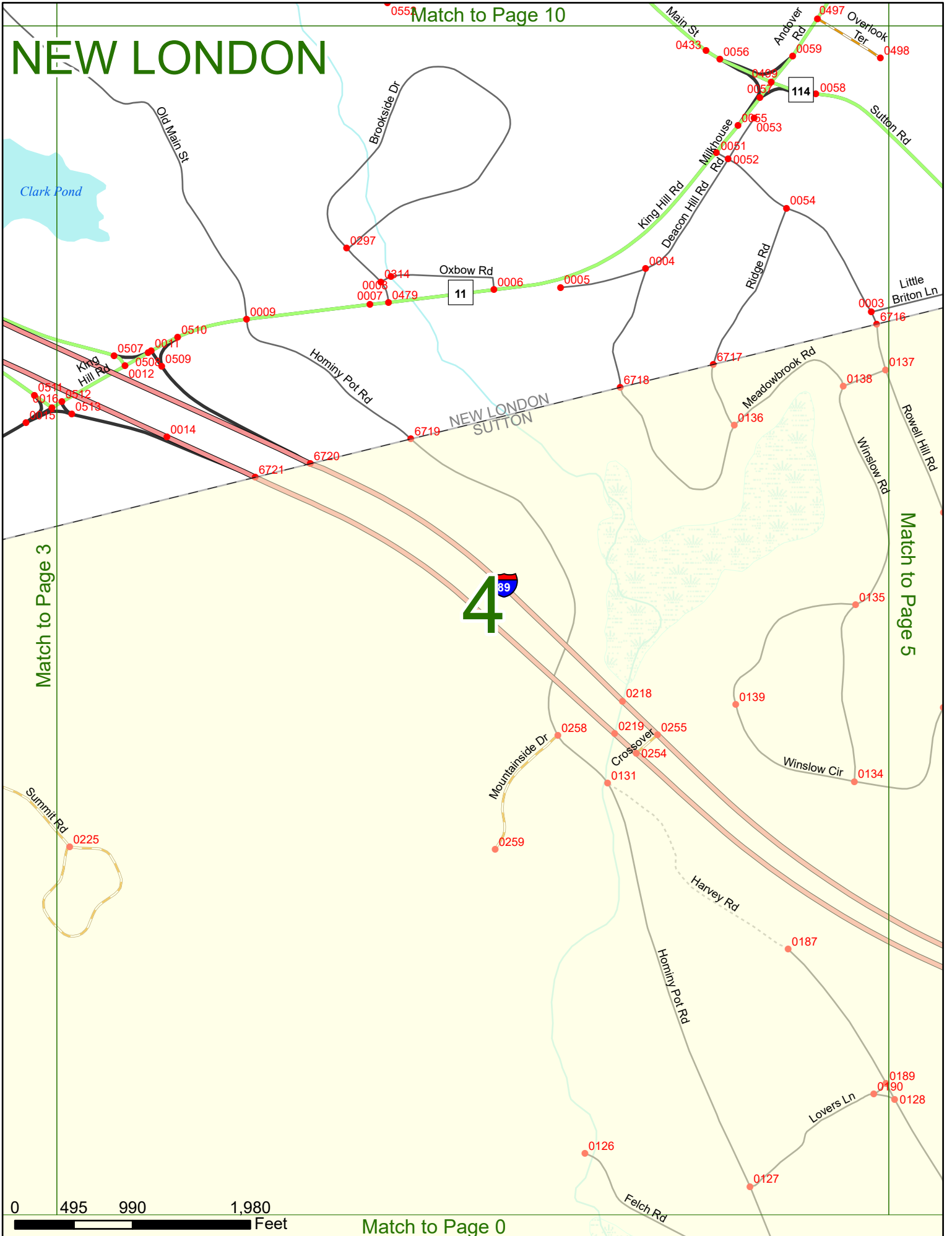
Match to Page 3

Match to Page 5

# 4

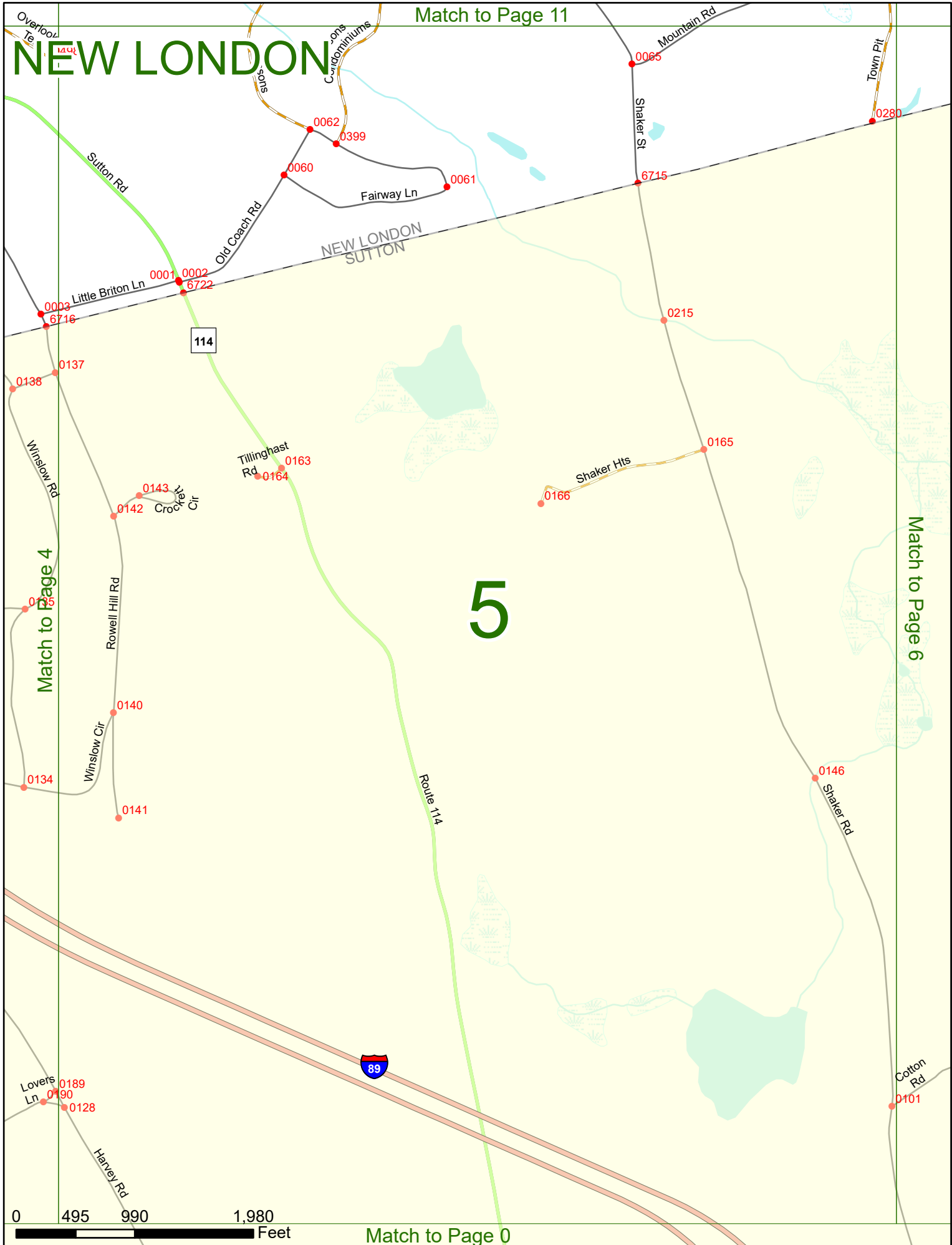
0 495 990 1,980 Feet

Match to Page 0



Match to Page 11

# NEW LONDON



114

# 5



0 495 990 1,980 Feet

Match to Page 0

Match to Page 4

Match to Page 6



# NEW LONDON

Match to Page 12

NEW LONDON  
SUTTON

0280

Baker Rd

French Rd W 0149 0239

0186

0234

French Rd E

Morgan Ln 0167 0168

Charles Ave 0147 0148

0216

# 6

0145

Baker Rd

0221

Cotton Rd

Shaker Rd

0101

Match to Page 0

Match to Page 5

0 495 990 1,980 Feet

Match to Page 0

# NEW LONDON

Match to Page 13

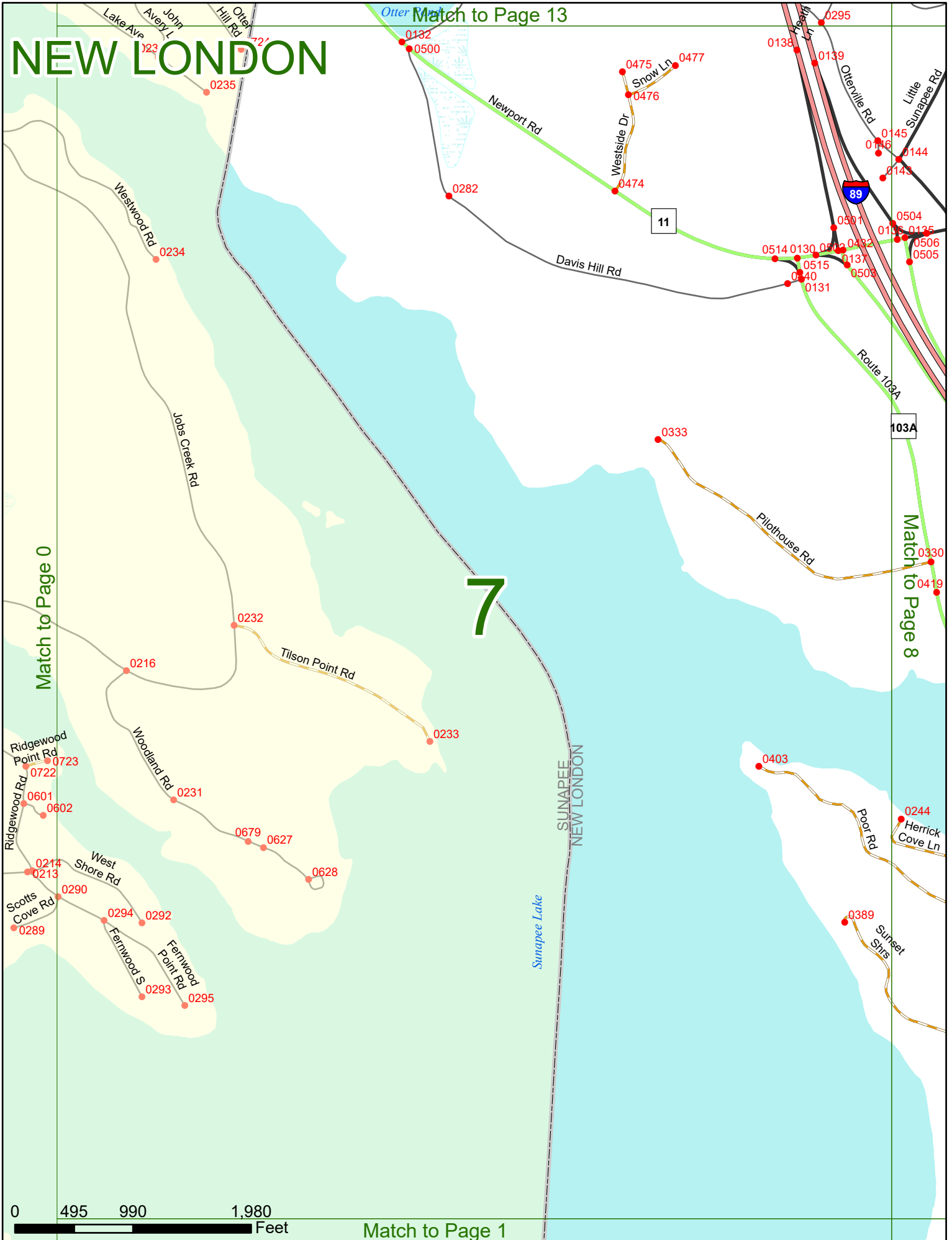
Match to Page 0

Match to Page 8

# 7

0 495 990 1,980 Feet

Match to Page 1



# NEW LONDON


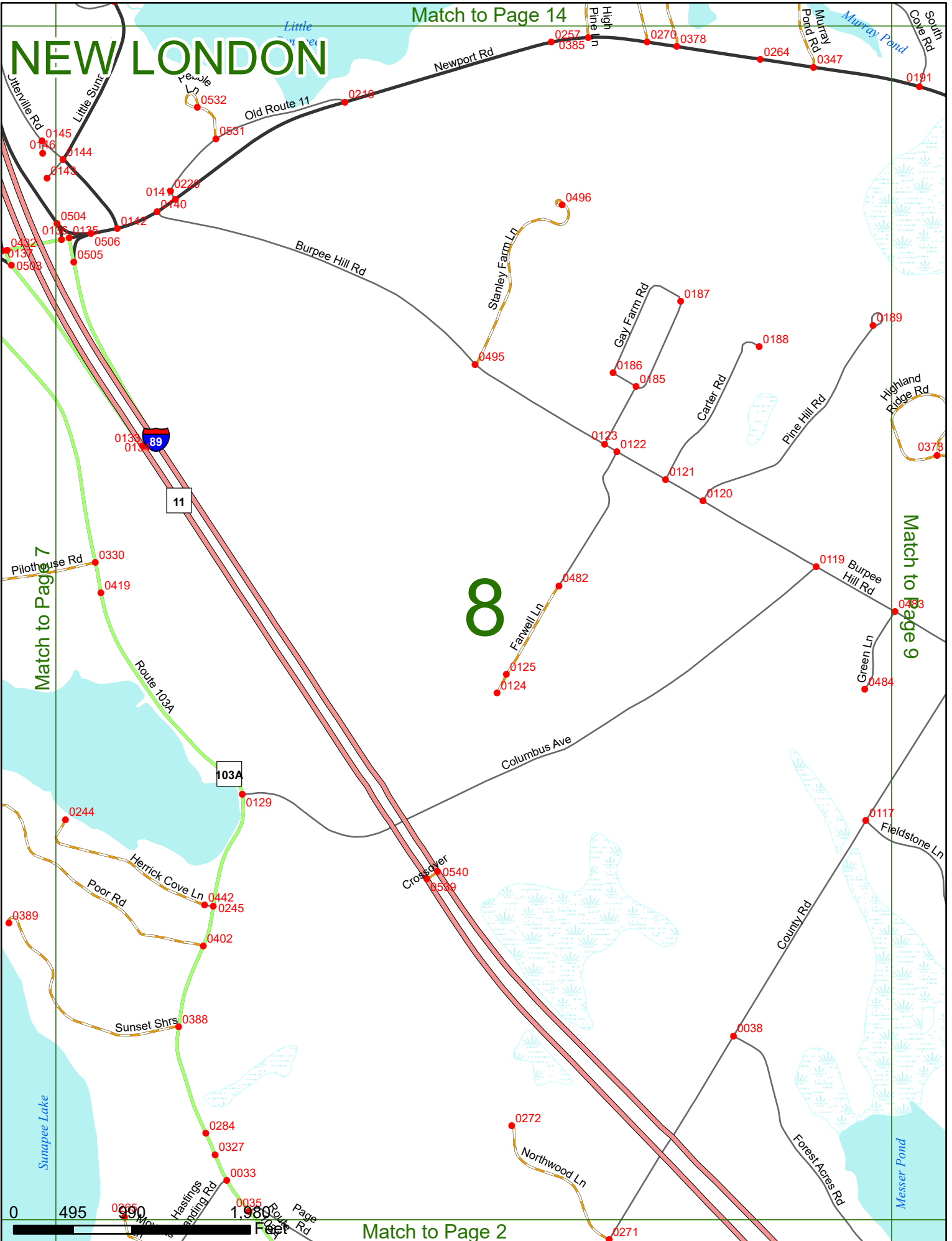
Match to Page 14

Match to Page 7

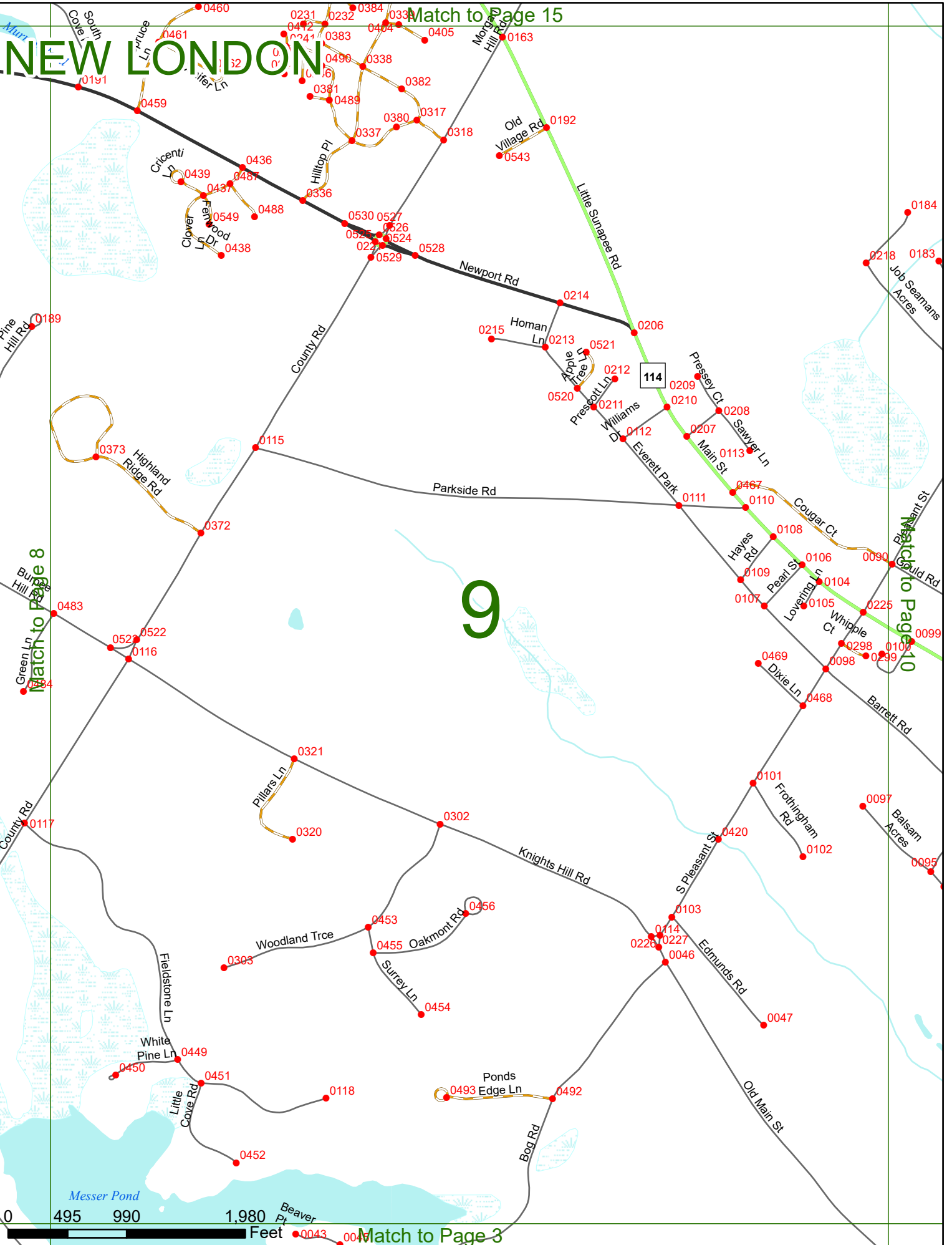
Match to Page 9

Match to Page 2

# 8



# NEW LONDON



Match to Page 15

Match to Page 8

Match to Page 10

Match to Page 3

9

0 495 990 1,980 Feet

# NEW LONDON

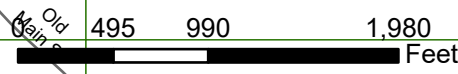
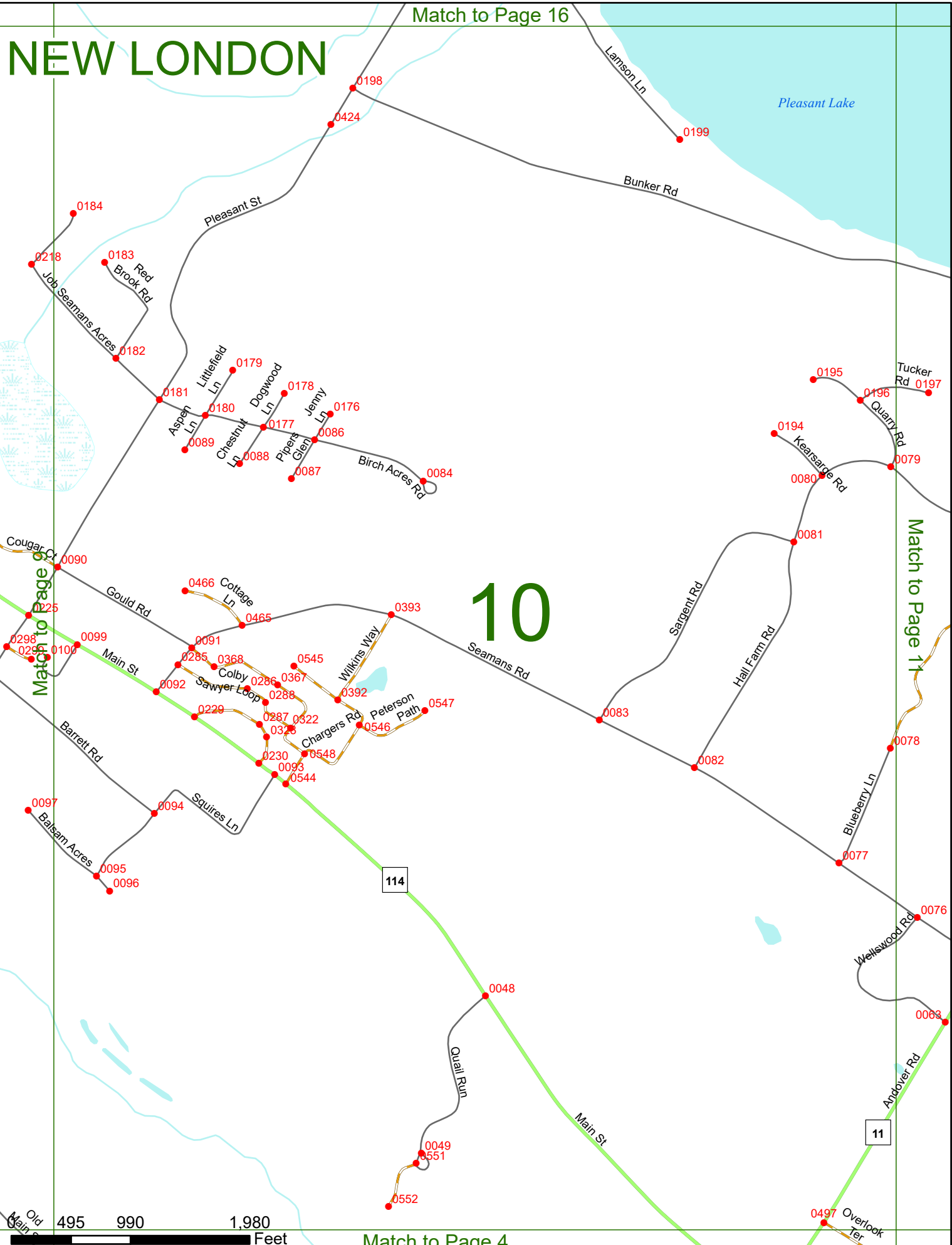
Match to Page 16

Pleasant Lake

# 10

Match to Page 8

Match to Page 11



Match to Page 4

0497 Overlook Ter

# NEW LONDON

Match to Page 17

0174

0196 Tucker Rd 0197

Lakeshore Dr  
Turkey Hill Run  
0470  
Bartons Row  
0291 0473 0292 0472  
0205  
Wilmot Center Rd

Pleasant Lake

Bunker Rd

Elkins Rd

0201  
Sherman St

0204  
Scythe Shop Rd

0079  
Quarry Rd

0324 Rocky Pt  
0325

0200  
Hillcrest Rd

0068 6085  
NH Route 11  
0017 6084 032 0152 0151

Hal Farm Rd

Andover Rd

NEW LONDON  
WILMOT

Match to Page 12

Match to Page 10

# 11

0550

0069

0426

6083

Blueberry Ln

0071

0072

0074

Shaker St

0078  
Seamans Rd  
Wellswood Rd

11

0463 Belvue Dr 0464

0480  
Bulker Way 0481 0064

Wilder Ln

0063

0319  
Seasons

Country Club Ln

0401 0400  
Seasons Condominiums

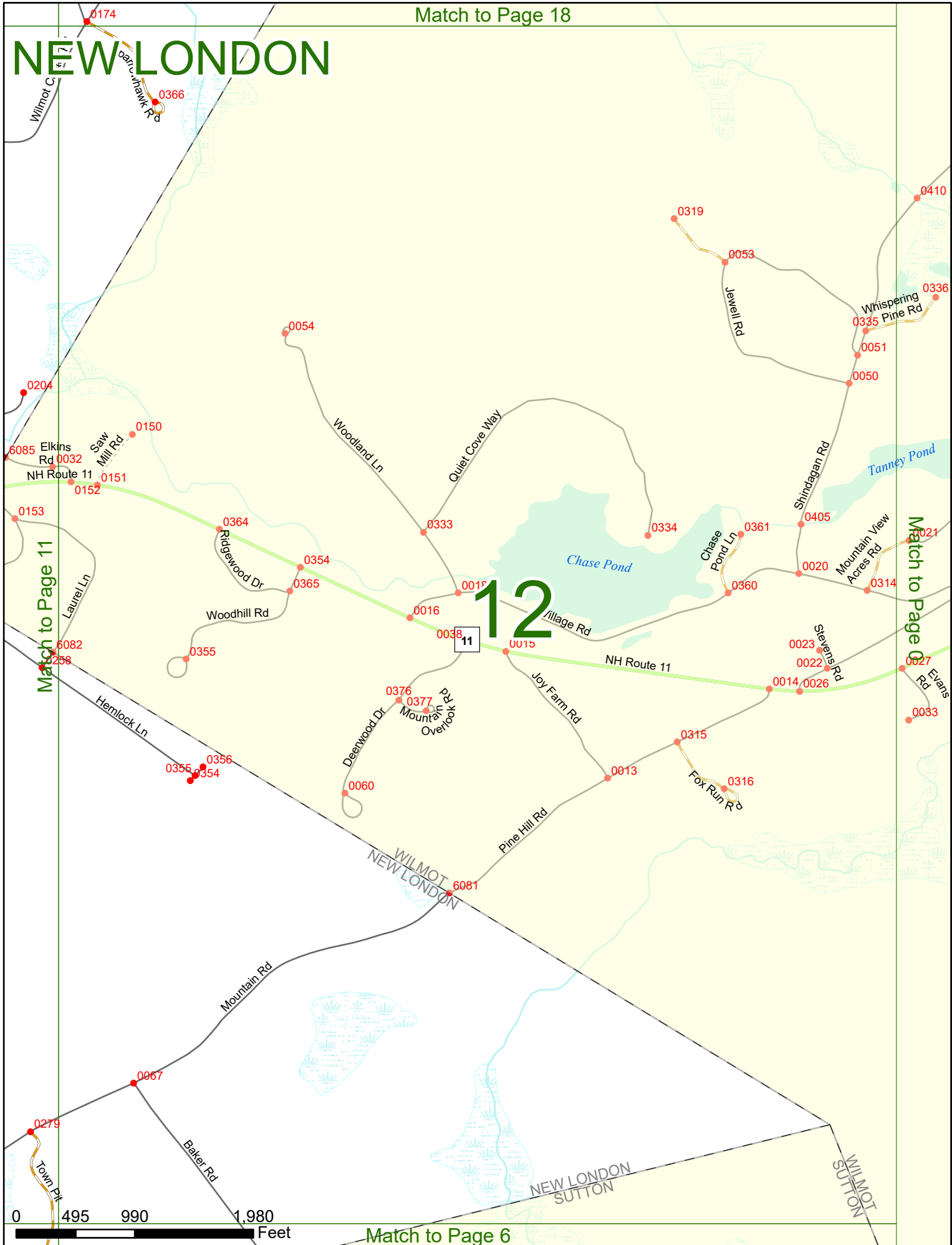
Mountain Rd

0279  
Town Pt

0 495 990 1,980 Feet

Match to Page 5

# NEW LONDON

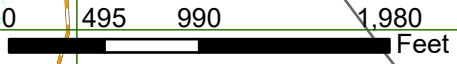


Match to Page 11

Match to Page 0

# 12

11

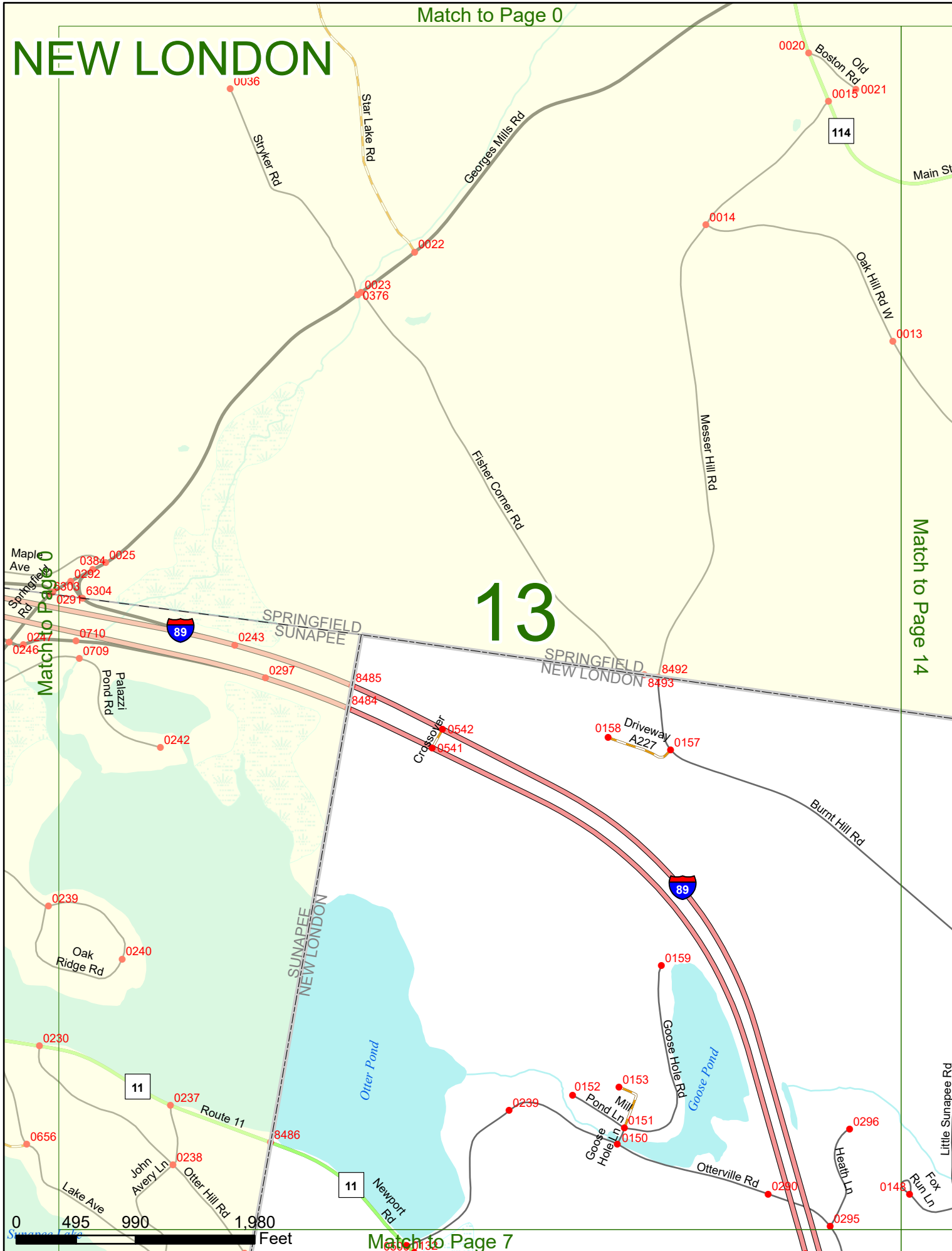


Match to Page 0

# NEW LONDON

# 13

Match to Page 14



Match to Page 0



Match to Page 7



# NEW LONDON

Match to Page 0

0021

0026

Dutchman Pond

Gile Memorial Forest

Main St

0018

0019

114

Duchman Rd

Tarn Ln

0004

0310

0322

0309

0017

0141

0013

0299

Oak Hill Rd W

Oak Hill Rd

0024

0300

Colcord Rd

0011

0012

0010

# 14

Copy Hill Rd

Twin Lake Villa Rd

0005

0006

0353

0361

0002

0329

Match to Page 15

Match to Page 13

0140

Aspen Brae

Main St

0313

6295

0228

SPRINGFIELD  
NEW LONDON

Little Sunapee Rd

8491

0008

8832

Golf Course Rd

0354

0362

0001

8489

114

Burnt Hill Rd

0156

0252

0253

Woody Point Rd

Little Sunapee Lake

0296

Little Sunapee Rd

0148

Fox Run Ln

0147

0

495

990

1,980

Feet

Match to Page 8

0267

0268

0269

0348

0346

Newport Rd

0257

0385

0270

0378

Checkerberry Ln

Murray Pond Rd

Murray Pond

South Cole Rd

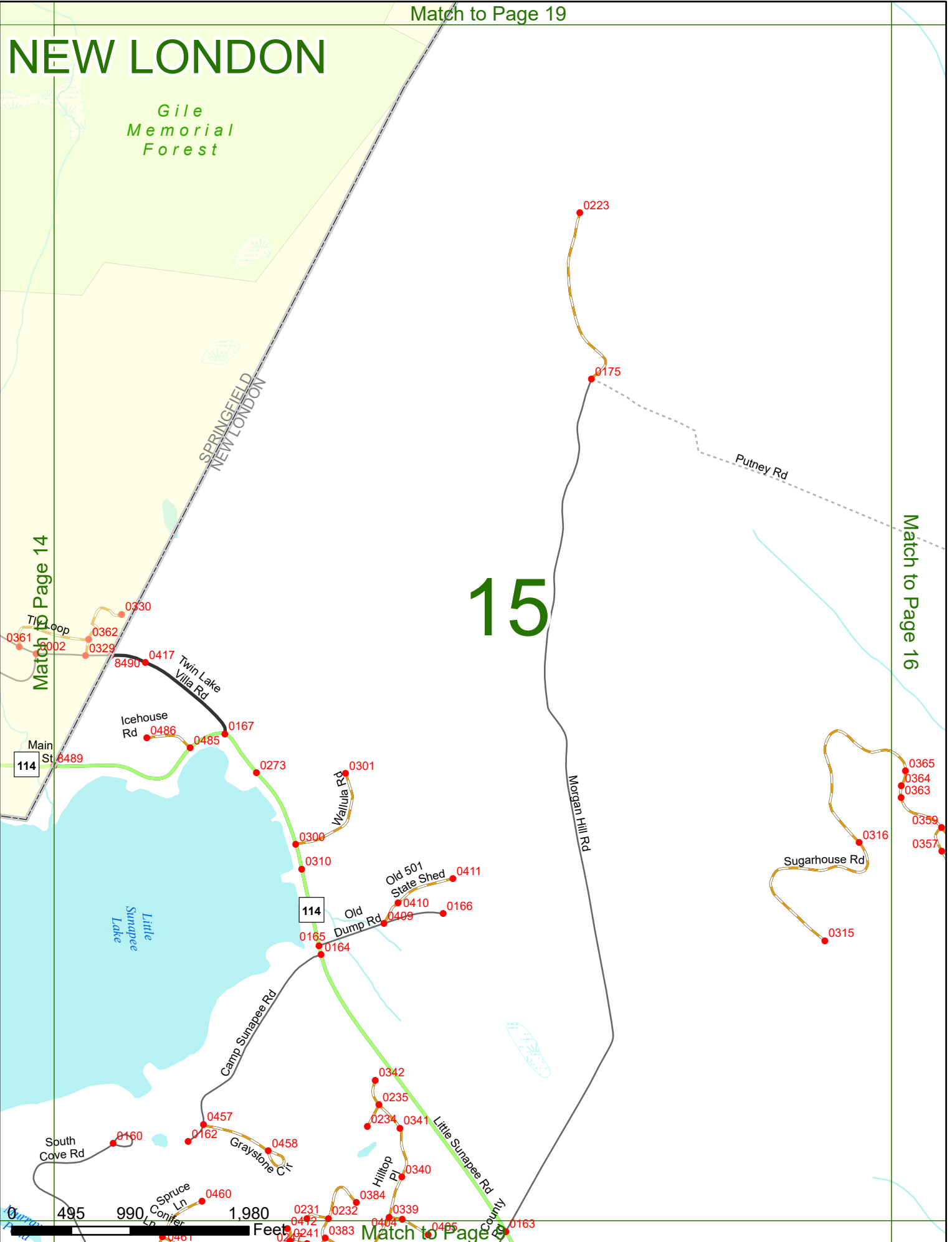
# NEW LONDON

Gile Memorial Forest

## 15

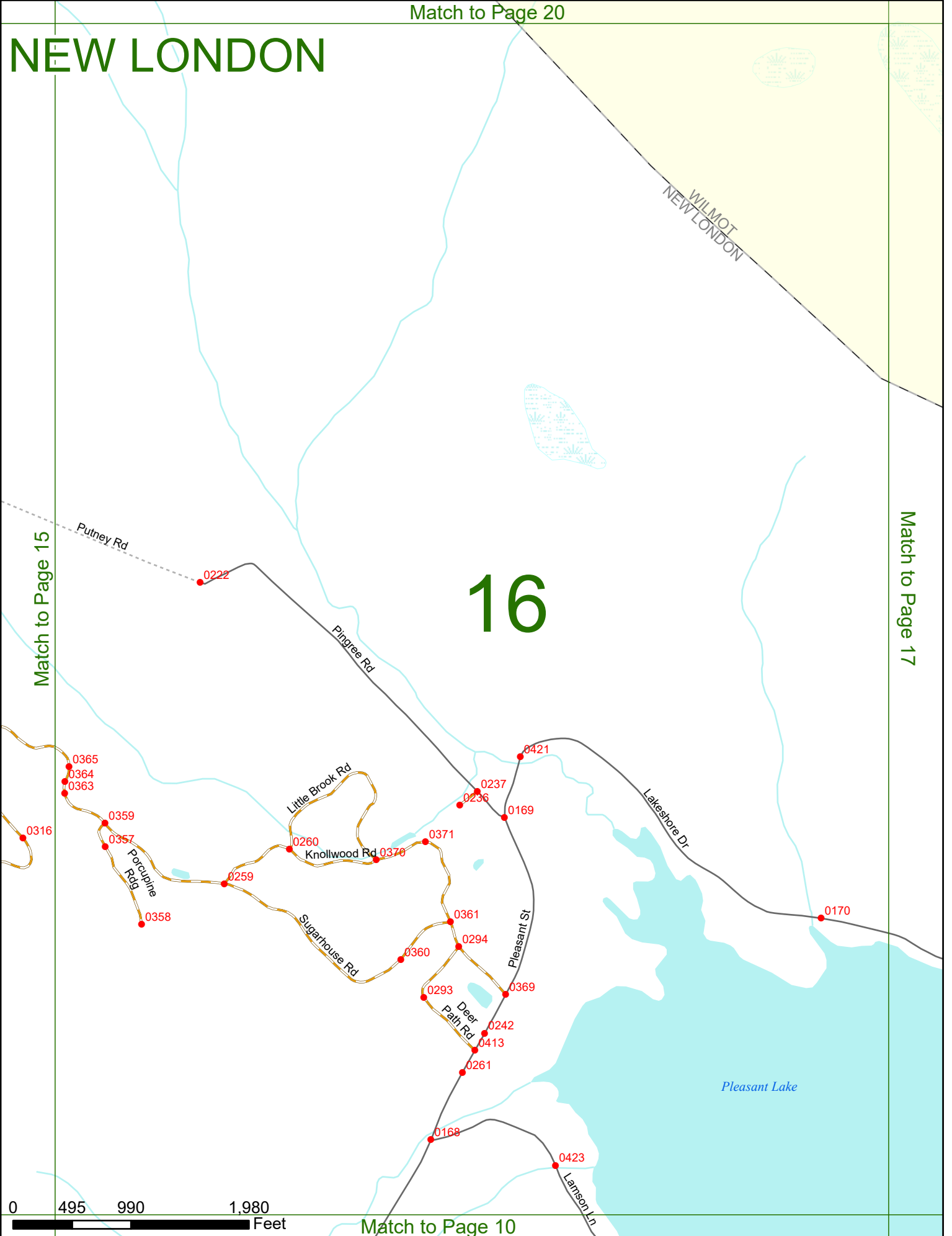
Match to Page 14

Match to Page 16



# NEW LONDON

# 16



Putney Rd

Pingree Rd

WILMOT  
NEW LONDON

Match to Page 15

Lakeshore Dr

Little Brook Rd

Knollwood Rd

Porcupine Rd

Sugarhouse Rd

Pleasant St

Deer Path Rd

Larson Ln

Pleasant Lake


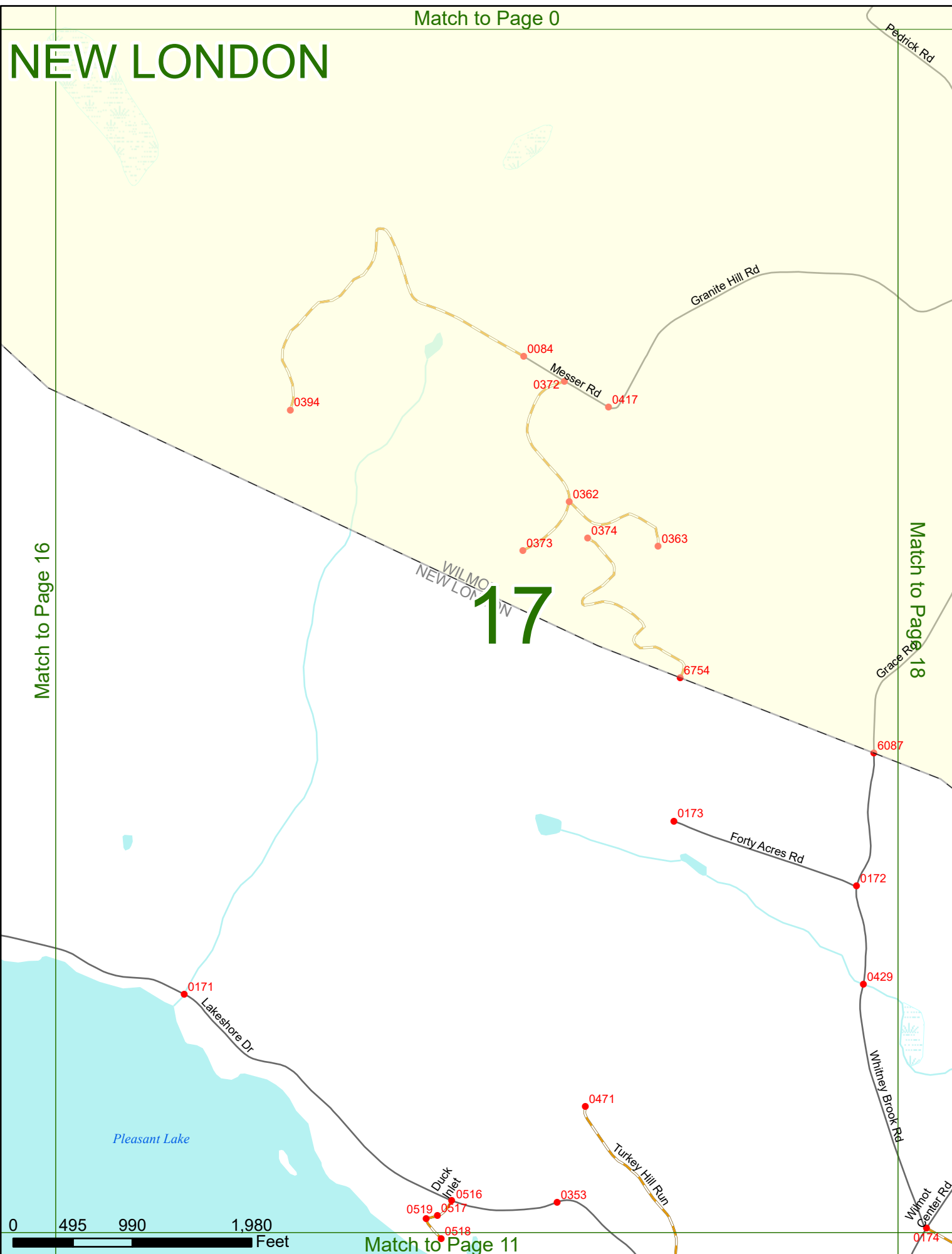


# NEW LONDON

Match to Page 16

Match to Page 18

# 17



Match to Page 11

# NEW LONDON

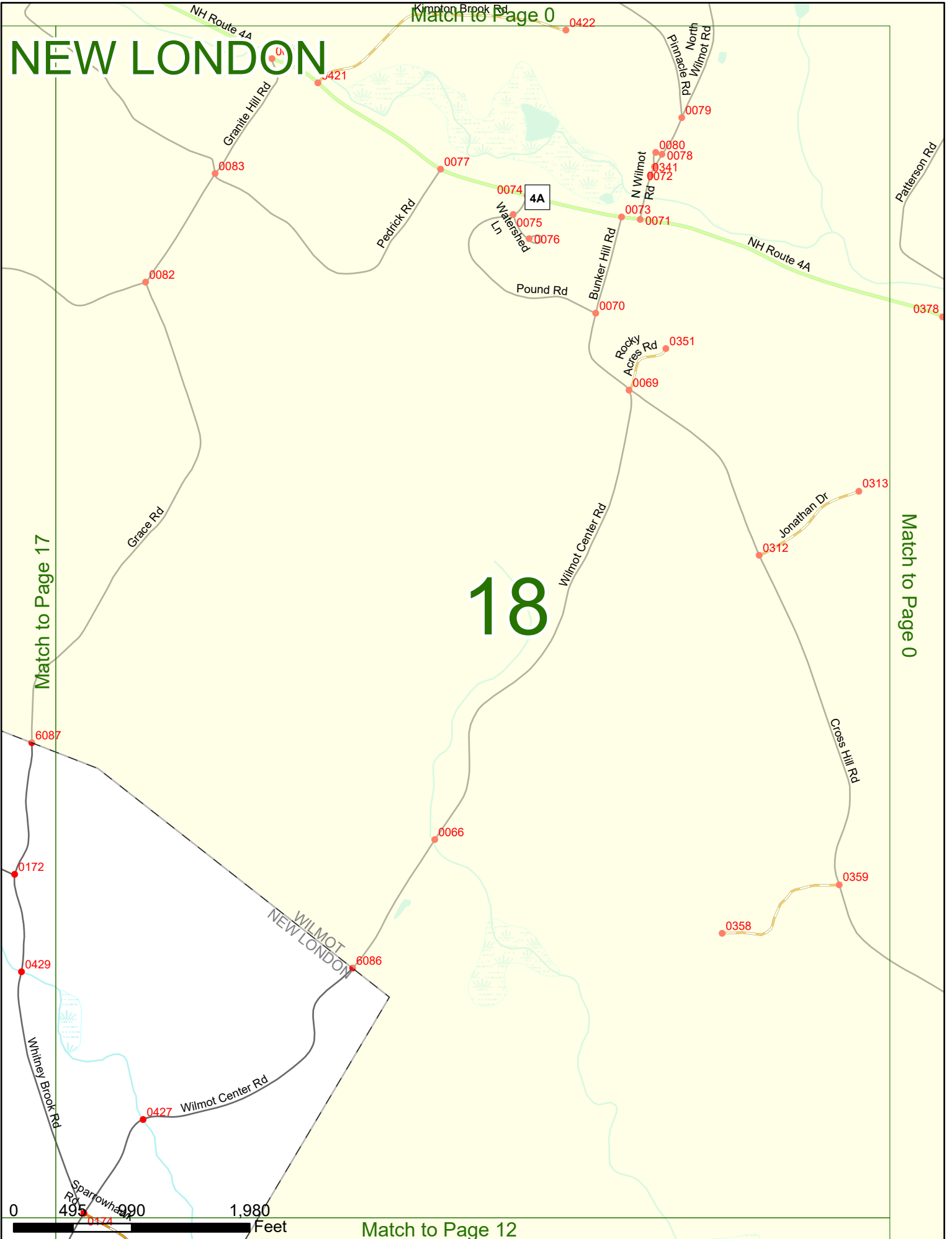
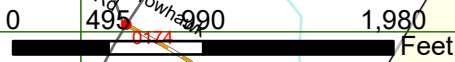
Match to Page 0

# 18

Match to Page 17

Match to Page 0

Match to Page 12



# NEW LONDON

# 19

Gile  
Memorial  
Forest

Match to Page 0

Match to Page 20

SPRINGFIELD  
WILMOT

WILMOT  
NEW LONDON

SPRINGFIELD  
NEW LONDON

Reservoirs

0 495 990 1,980 Feet

Match to Page 15

# NEW LONDON

Match to Page 0

4A  
Route  
8187

SPRINGFIELD  
WILMOT

NH Route 4A

4A

Match to Page 19

# 20

Match to Page 0

0115

Quaker Path Rd

0113

0112

Schoolhouse Ln

0111

WILMOT  
NEW LONDON

0 495 990 1,980 Feet

Match to Page 16

