



















Maps and data sets are not guaranteed to be free from errors and omissions. Data is in a constant state of update and correction by various groups and agencies. Information displayed on this map is the best available at the time of publication.

# 2024 Nodal Reference Bookmap

## LEGEND

<b>Divided Highway Limited Access</b>	<b>Turnpike Toll Road</b>	<b>U.S. Route</b>	<b>N.H. Route</b>
			
<b>State Roads (Carries NO Route Number)</b>	<b>Local Roads</b>	<b>Class 6 Roads (Not Maintained)</b>	<b>Private Roads</b>
			
	<b>State Line</b>		<b>Lakes &amp; Ponds</b>
	<b>County Line</b>		<b>State Parks</b>
	<b>Town Line</b>		<b>National &amp; State Forests</b>
	<b>Rivers &amp; Streams</b>		<b>Reference Nodes</b>

NHDOT will accept crash locations based on the State of NH Uniform Police Traffic Accident Report.

Crash occurred on:

**Option 1**     Street Address  
                   123 Main Street

**Option 2**     Route No and/or     Distance from             NESW             Intesecting Road, Bridge,  
                   Street name             Intersecting Street                                     Town/County line  
                   Main Street                     500                     E                     Oak Street

**Option 3**     First Node                     Distance from First Node                     Second Node  
                   515                                     212                                     632

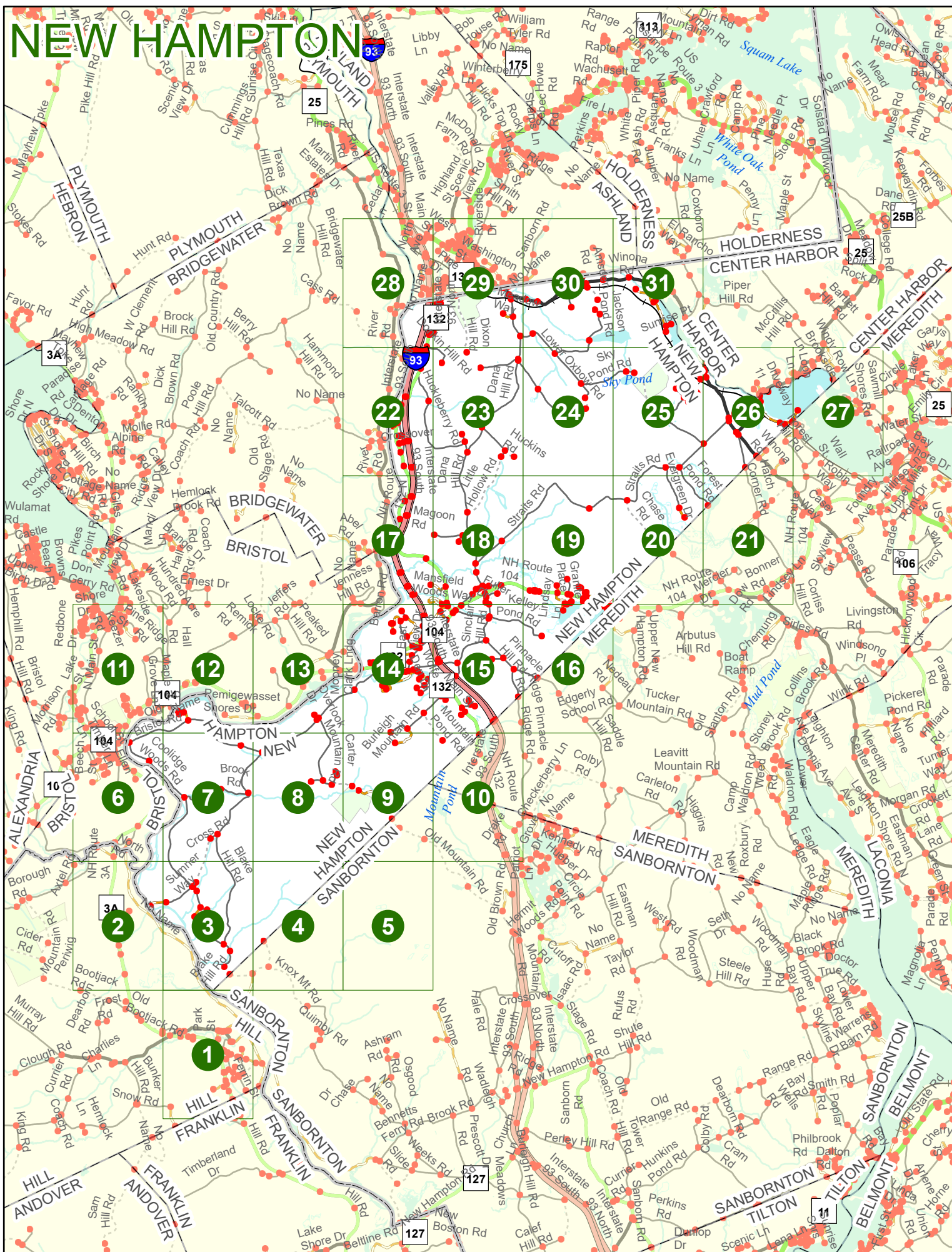
**Option 4**     Route No and/or             Mile Marker on Interstate Only             NESW             Mile (Marker)  
                   Street name  
                   189S                                     700 feet                                     S                     36.8

**Option 3 – Example**

Street Name                     Loudon Road  
First Node                             803  
Distance from First Node             318 Ft  
Second Node                             813



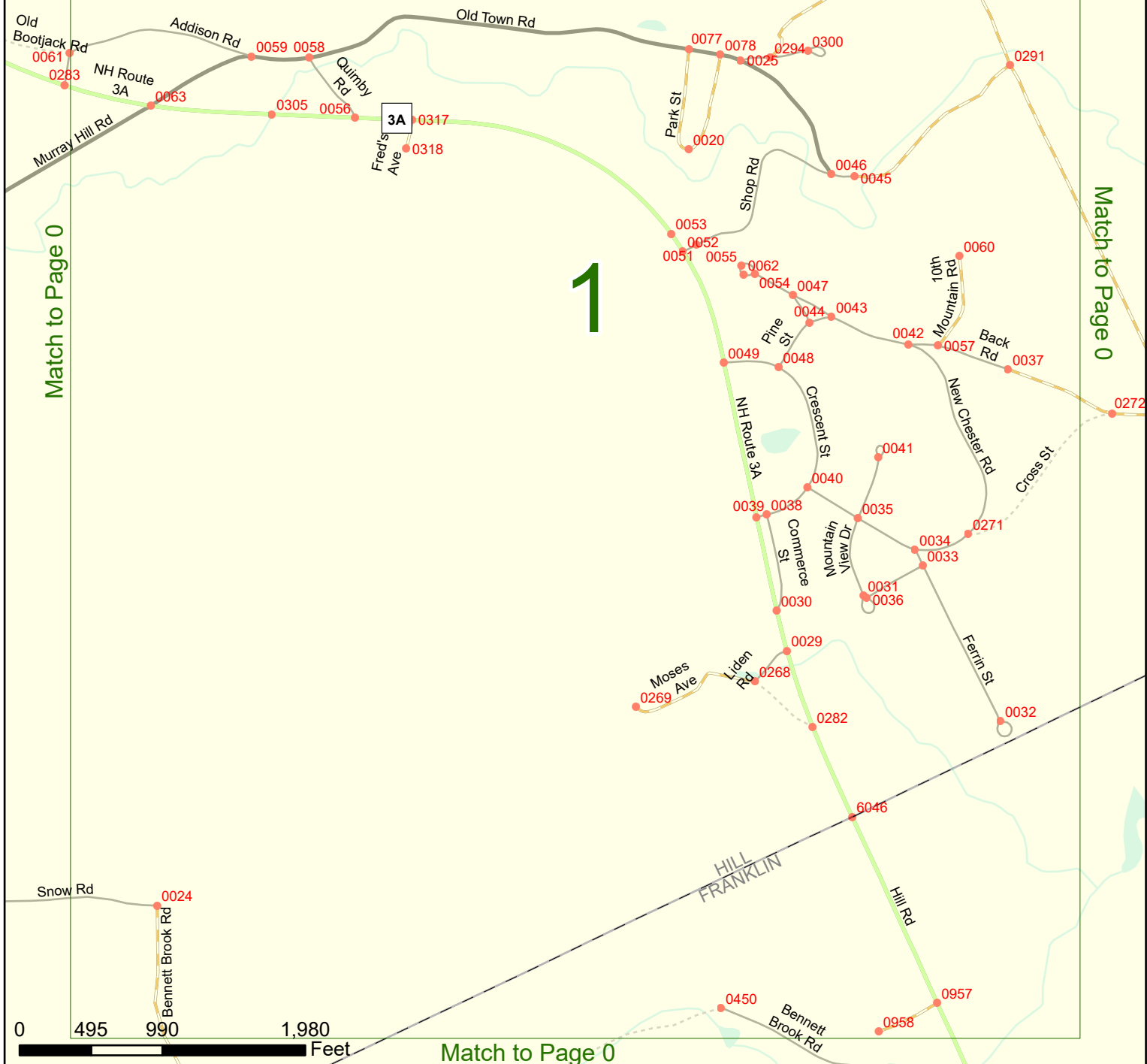
# NEW HAMPTON



Match to Page 3

# NEW HAMPTON


Pemigewasset  
SANBORNTON HILL



Match to Page 0

Match to Page 0

# 1



Match to Page 0

# NEW HAMPTON

Match to Page 6

Axiel Rd  
Borough Rd

NH Route 3A

3A

0264 0297 0265  
Eastside Ln

0290  
Highridge Rd

0289

## 2

0071

0315

NH Route 3A

0316

BRISTOL HILL  
BRISTOL NEW HAMPTON

Penigewasset

NEW HAMPTON HILL

Sumner Way

0242

0335

Match to Page 3

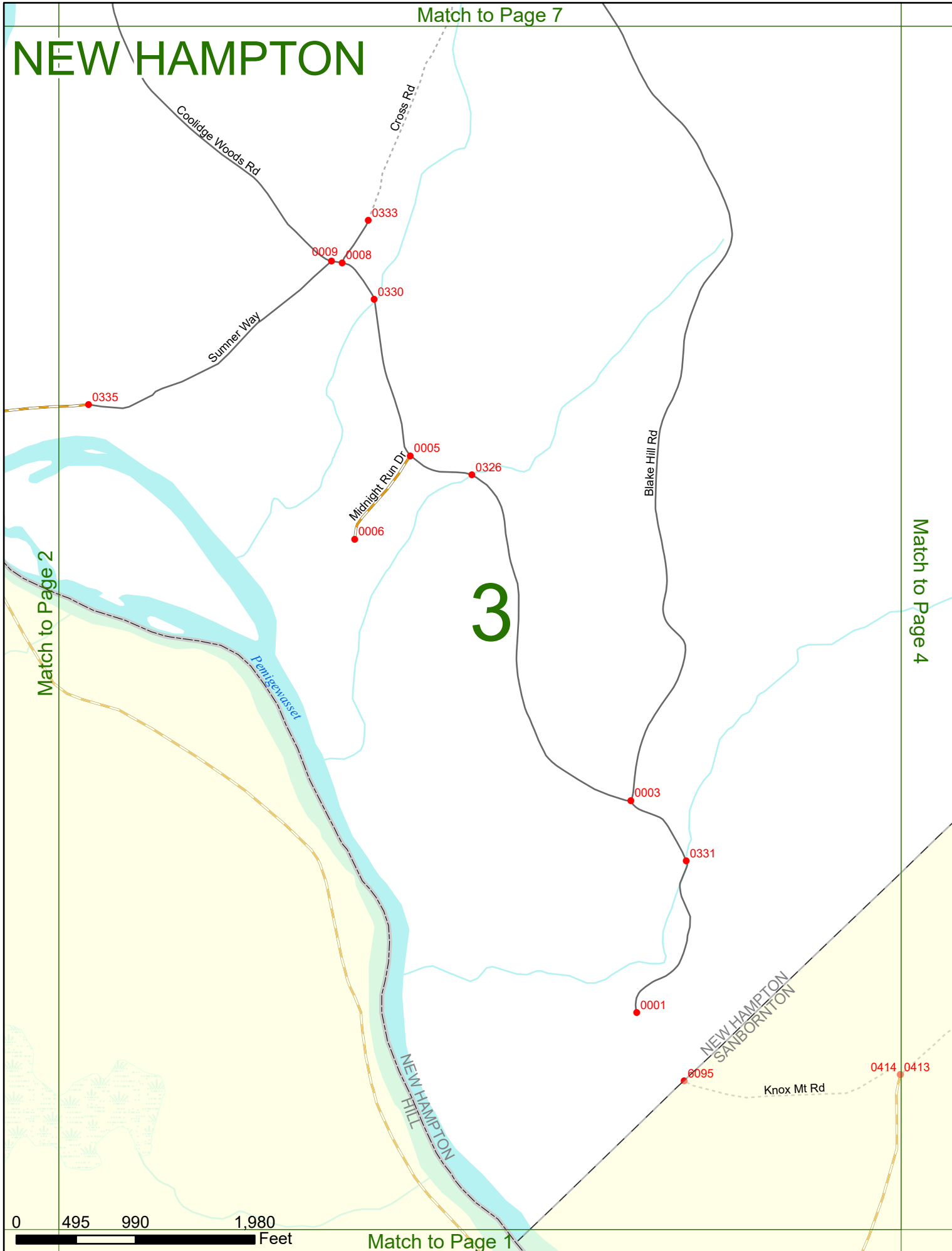
Match to Page 0  
Wa 8 SF

0 495 990 1,980 Feet

Match to Page 0

Match to Page 7

# NEW HAMPTON



Match to Page 2

Match to Page 4

# 3

0 495 990 1,980 Feet

Match to Page 1

# NEW HAMPTON

NEW HAMPTON  
SANBORNTON

4

Match to Page 3

Match to Page 5

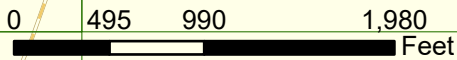
0275

Knox Mt. Rd. Spur

0401

Knox Mt Rd

0414 0413



Match to Page 0

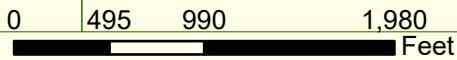
# NEW HAMPTON

NEW HAMPTON  
SAND

Match to Page 4

Match to Page 0

# 5



Match to Page 0



# NEW HAMPTON

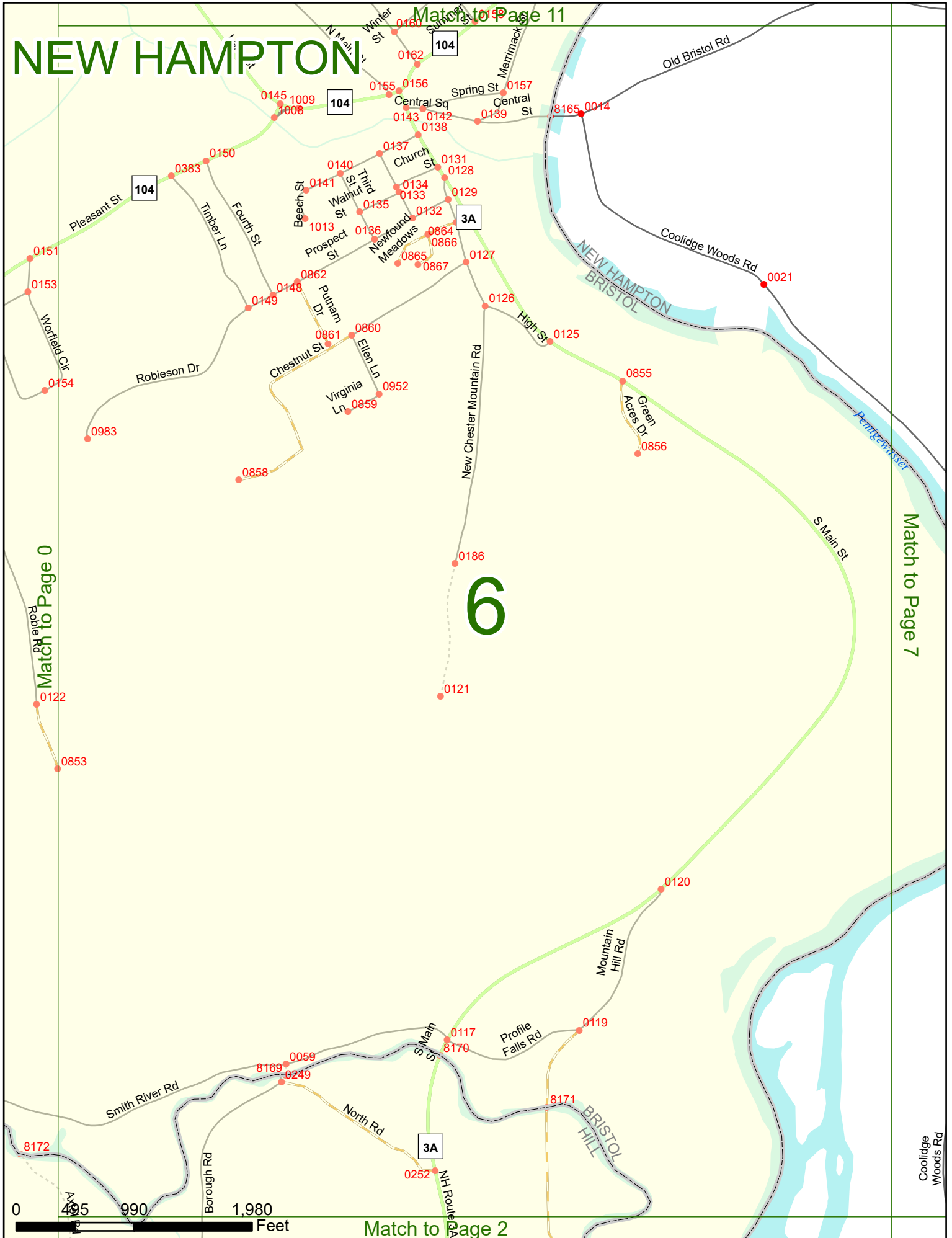
Match to Page 11

Match to Page 0

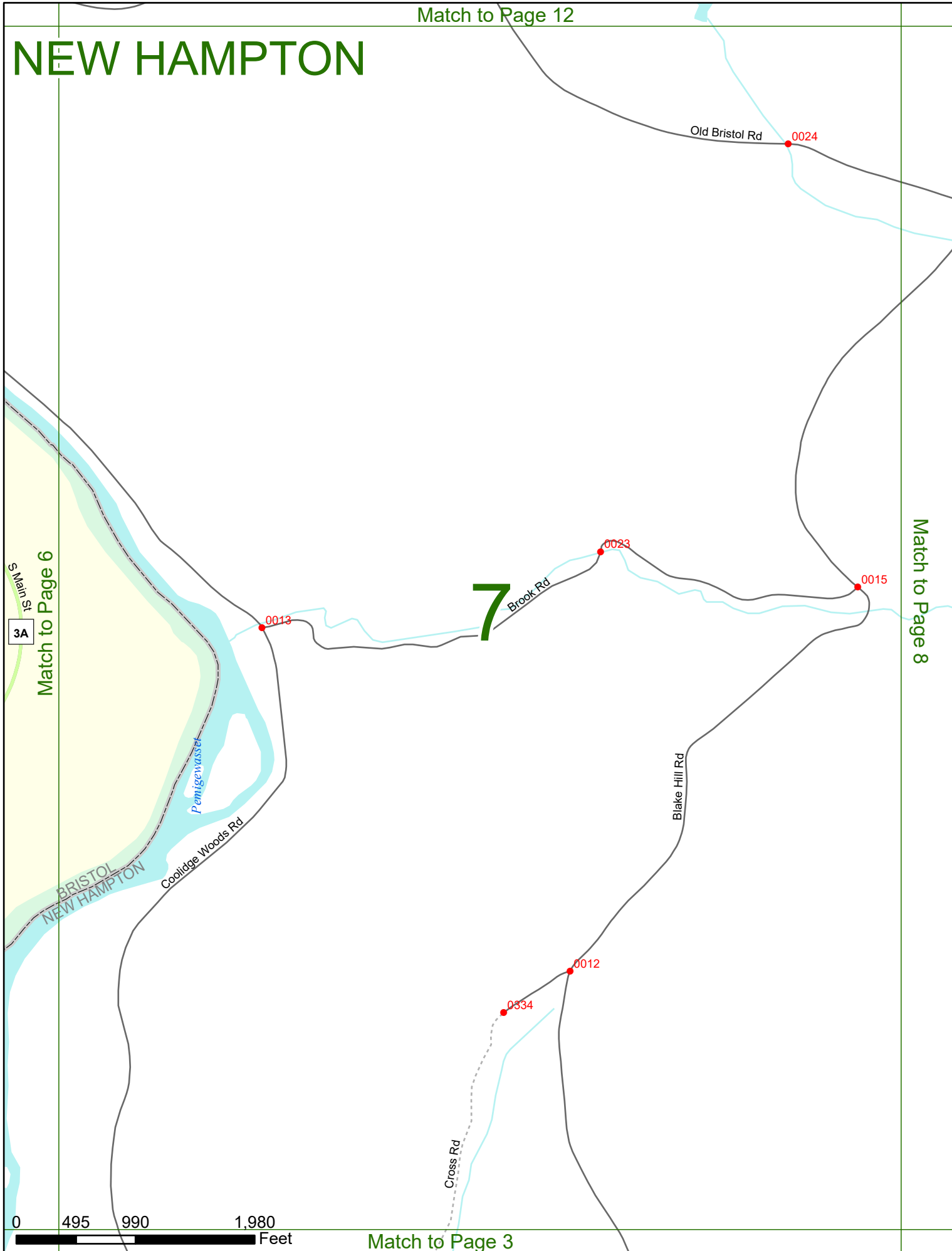
Match to Page 7

# 6

Match to Page 2



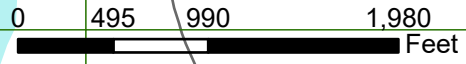
# NEW HAMPTON



# 7

Match to Page 6

Match to Page 8



Match to Page 3

Match to Page 13

# NEW HAMPTON

Old Bristol Rd

Blake Hill Rd

Carter Mountain Rd

Clement Rd

Lougee Rd

# 8

George  
Duncan SF

0015

0011

0381

0017

0029

0250

0030

0016

Match to Page 7

Match to Page 9

0 495 990 1,980 Feet

Match to Page 4

Match to Page 14

# NEW HAMPTON

Burleigh Mountain Rd

0034

Lougee Rd 0325

0031

0284

# 9

George Duncan SF

Match to Page 8

Match to Page 10

NEW HAMPTON MEREDITH

NEW HAMPTON SANBORNTON

6276

0406

Old Mountain Rd

0405

Mountain Pond

0 495 990 1,980 Feet

Match to Page 5

# NEW HAMPTON

Match to Page 15

0036

6288

132



NEW HAMPTON  
MEREDITH

Colby Rd  
0020

Ellsworth Rd  
0627

0626

# 10

MEREDITH  
SANBORNTON

Match to Page 0

Match to Page 9

Mountain Pond

6082  
6081 6094

6092  
0139

Stage Rd

Drake Rd  
0140

0143

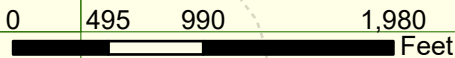
Crossover  
0548  
0547

Hermit Lake

0017  
0016

Hermit Lake Rd  
0119

Old Mountain Rd



Match to Page 0

# NEW HAMPTON

Match to Page 0

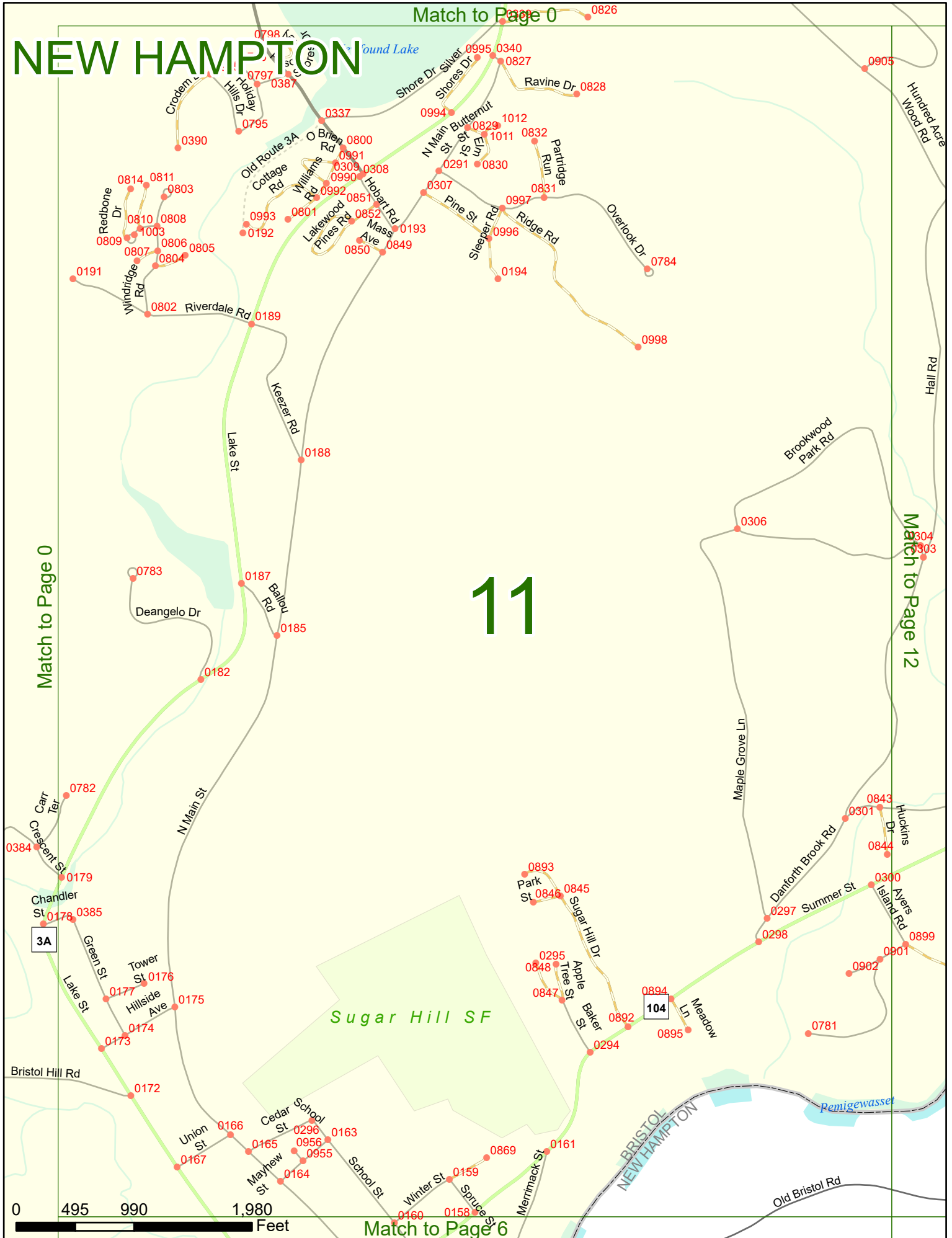
# 11

Match to Page 0

Match to Page 12

Match to Page 6

0 495 990 1,980 Feet

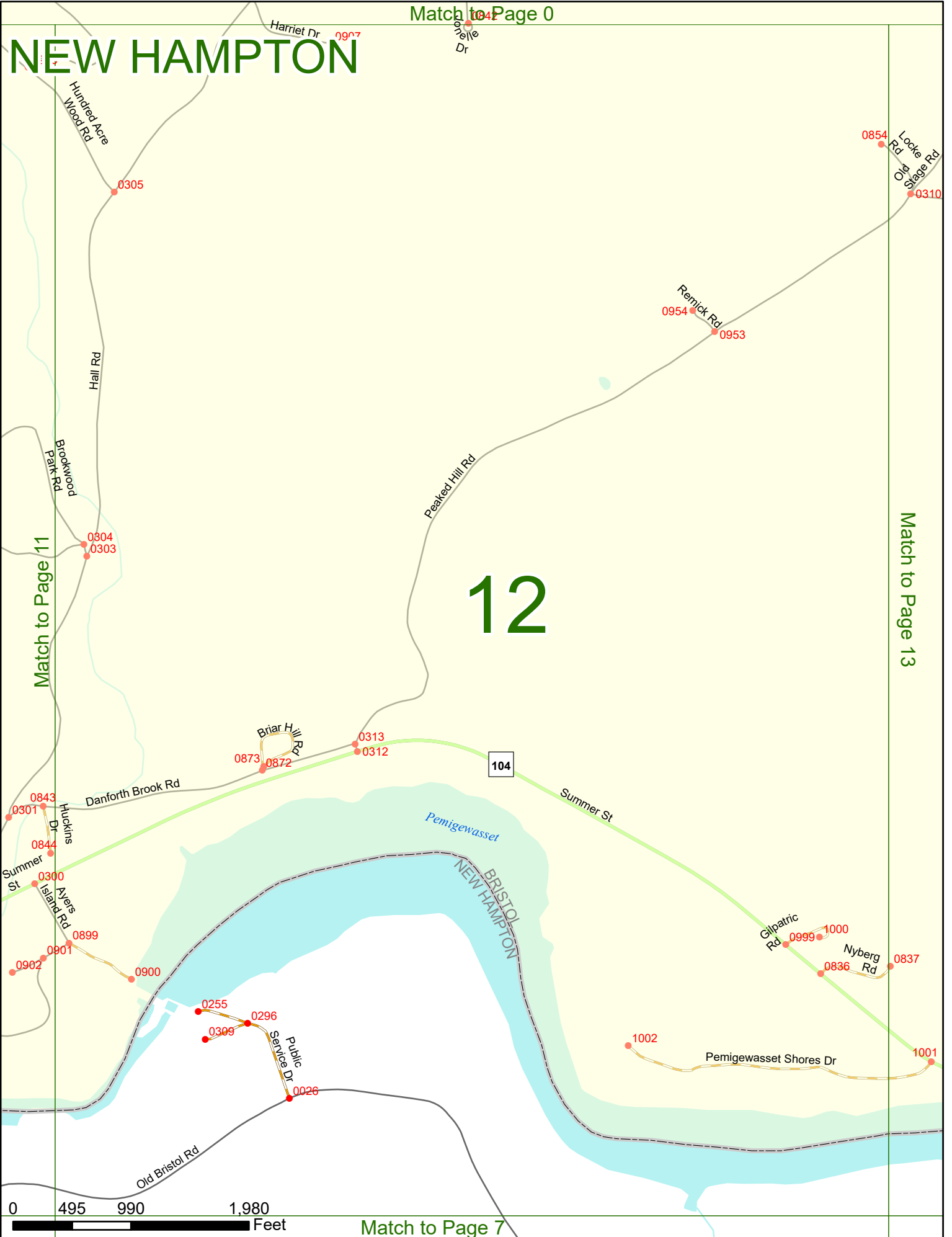


Match to Page 0

# NEW HAMPTON

# 12

Match to Page 13



Match to Page 7

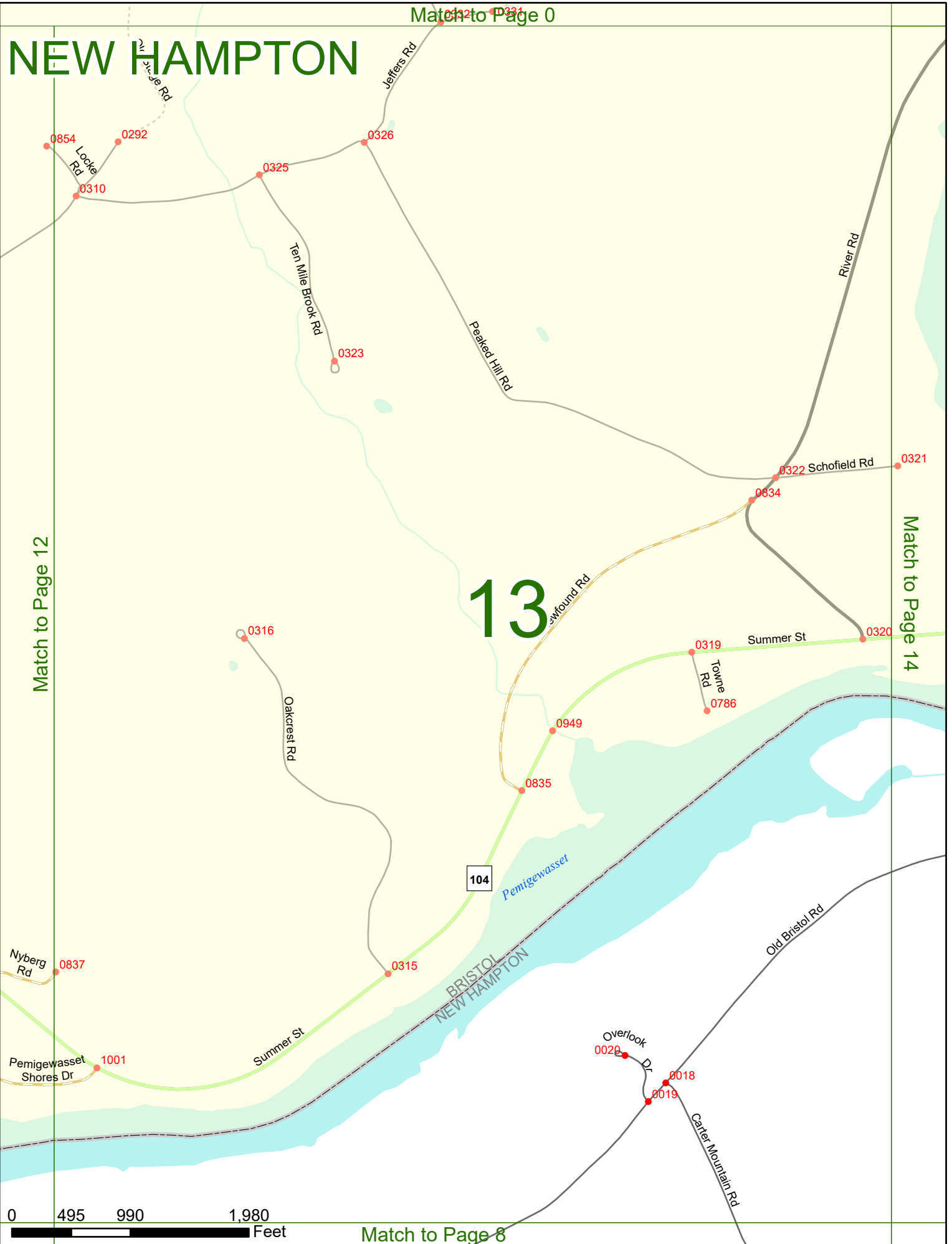
# NEW HAMPTON

Match to Page 0

Match to Page 12

Match to Page 14

# 13

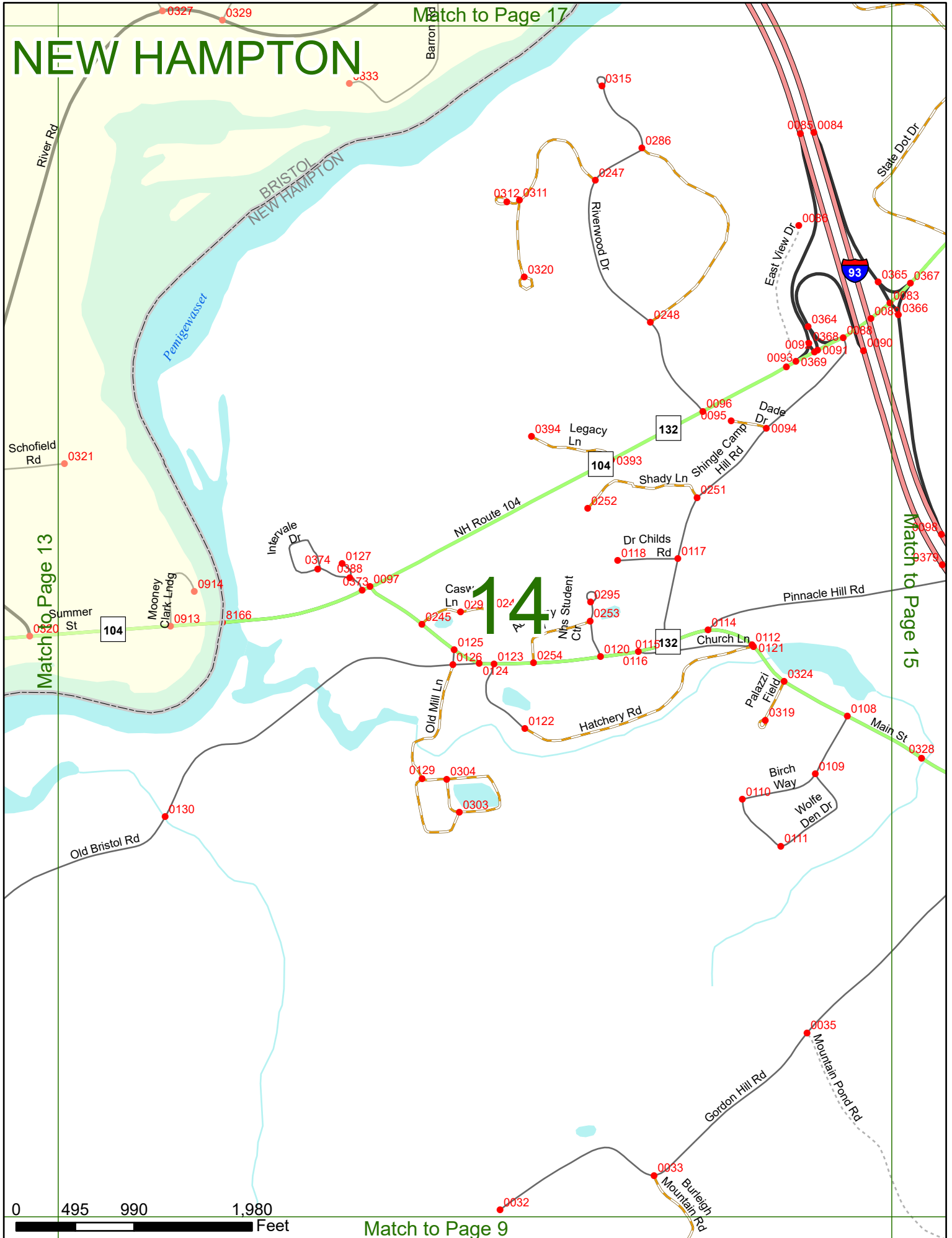


Match to Page 8



# NEW HAMPTON

Match to Page 17



0 495 990 1,980 Feet

Match to Page 9

# NEW HAMPTON

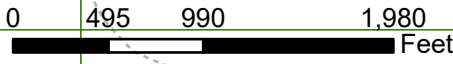
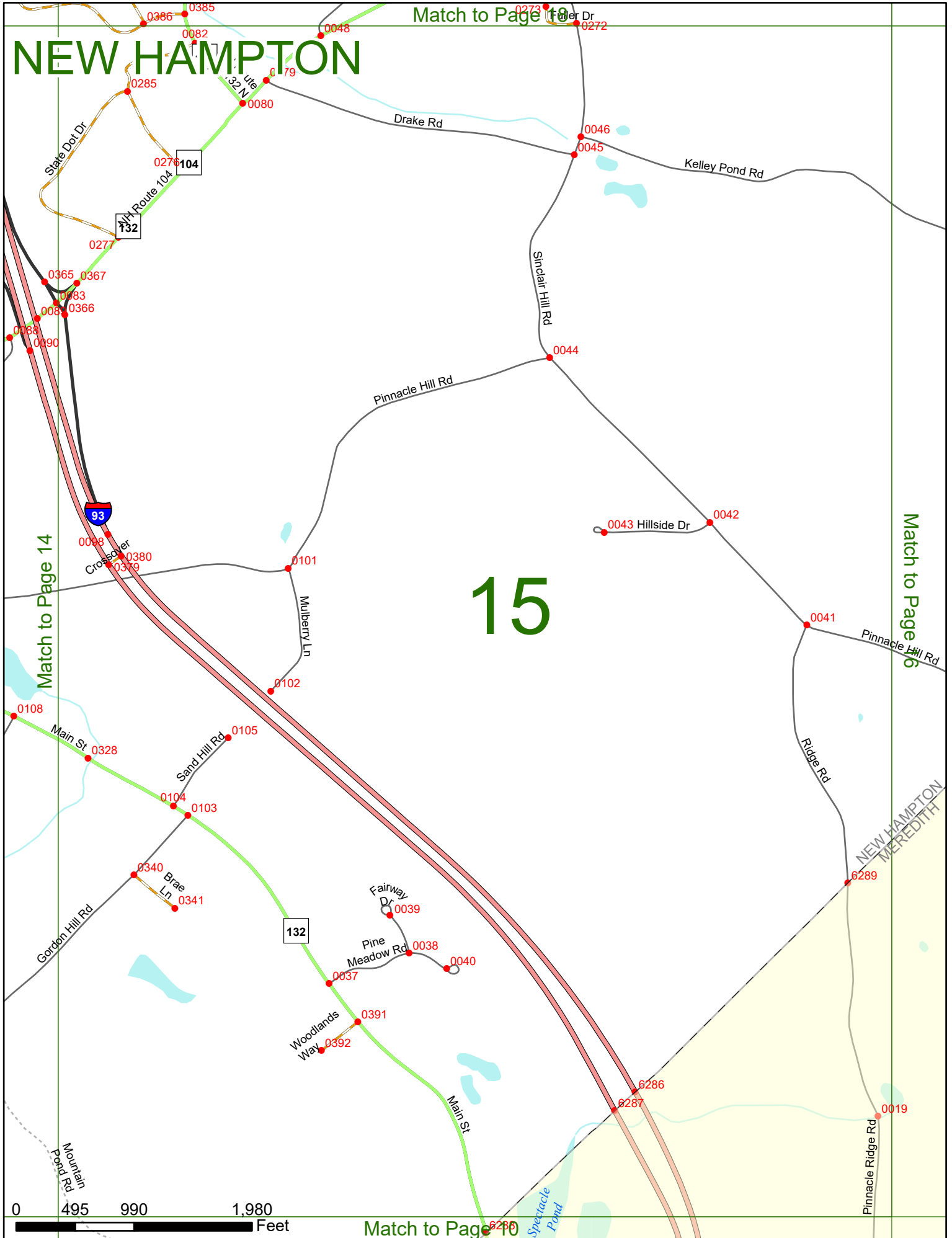
Match to Page 10

# 15

Match to Page 14

Match to Page 6

Match to Page 10



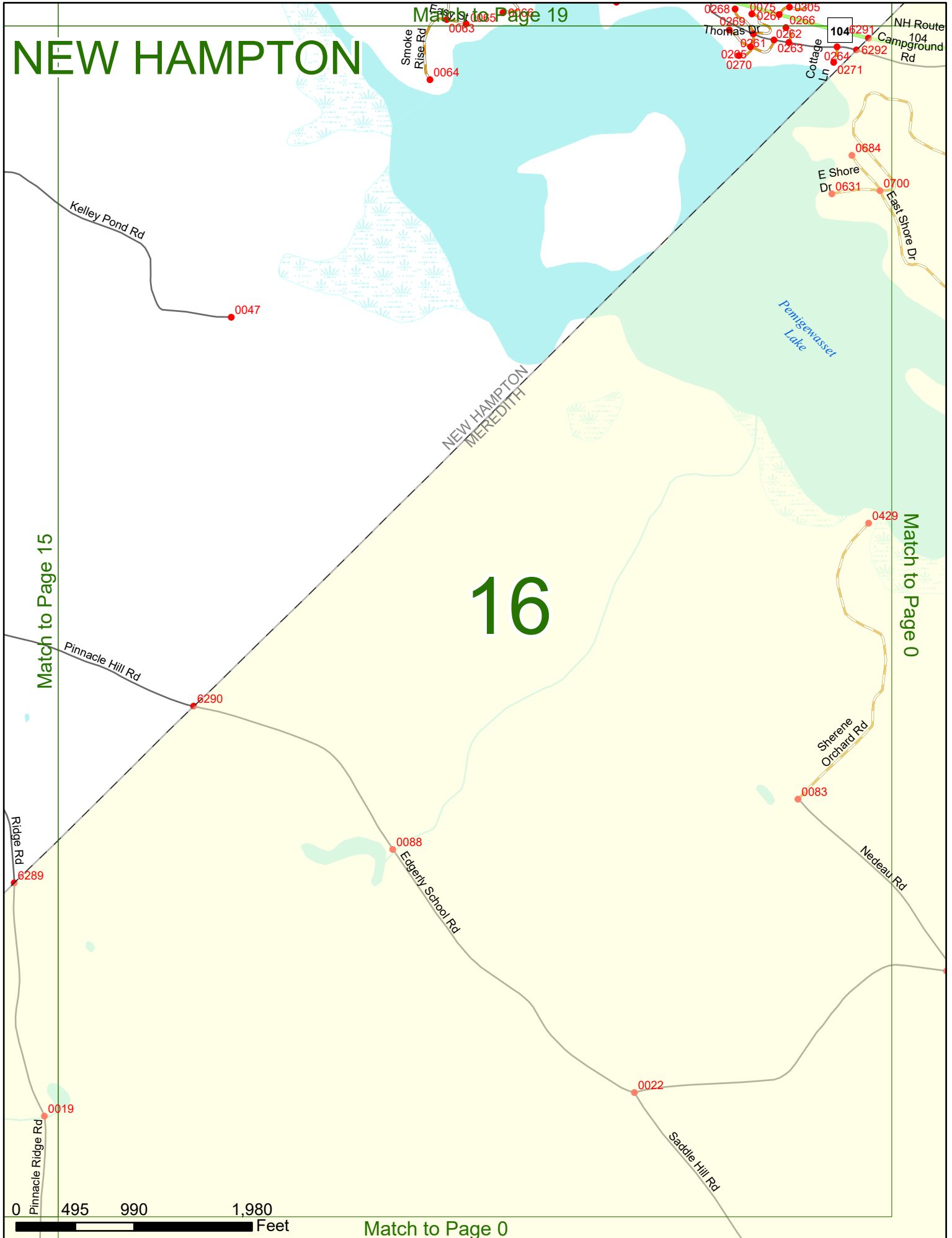
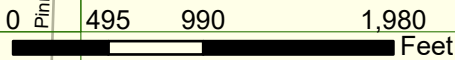
# NEW HAMPTON

Match to Page 19

# 16

Match to Page 0

Match to Page 0



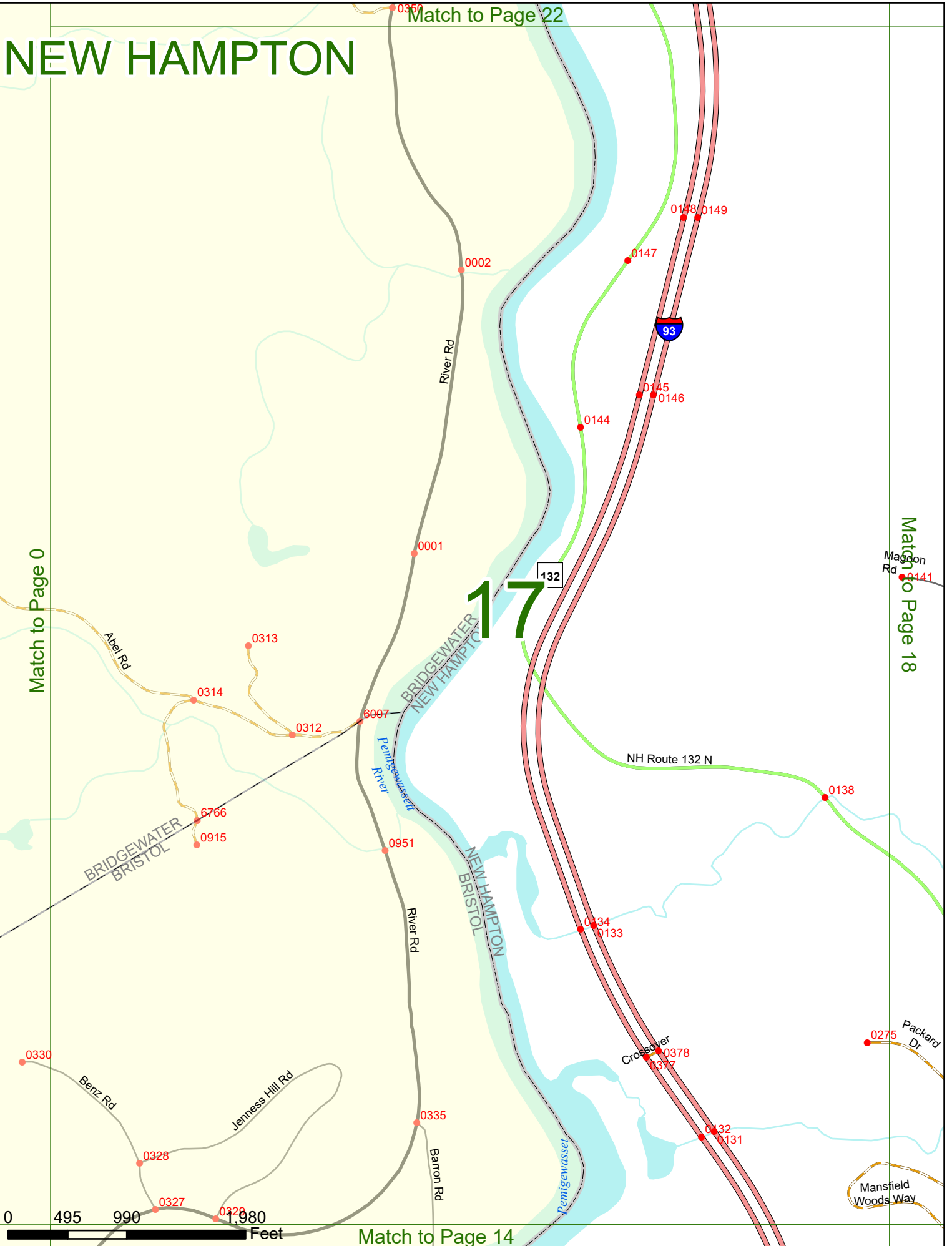
# NEW HAMPTON

Match to Page 22

Match to Page 0

Match to Page 18

# 17



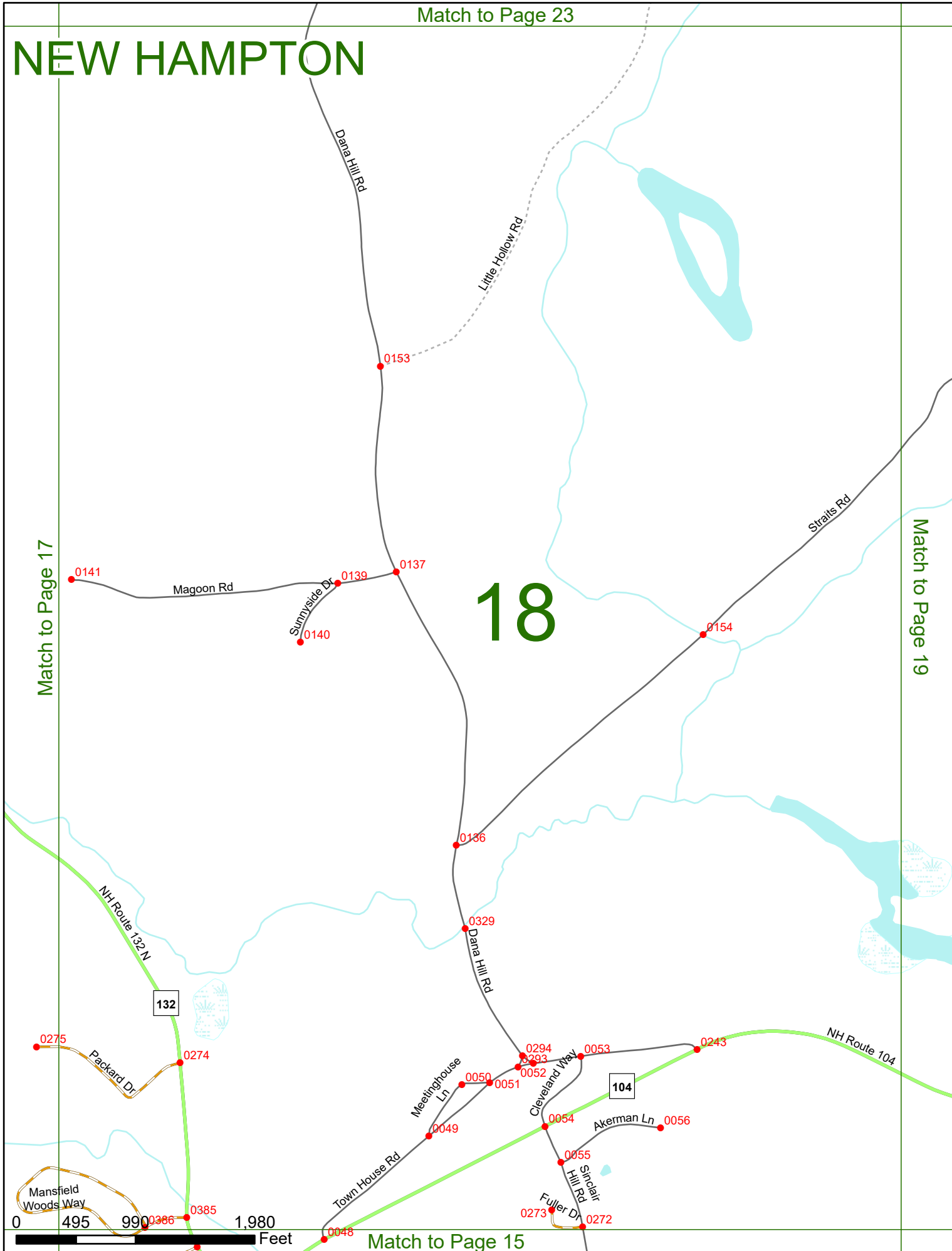
Match to Page 14

# NEW HAMPTON

# 18

Match to Page 17

Match to Page 19

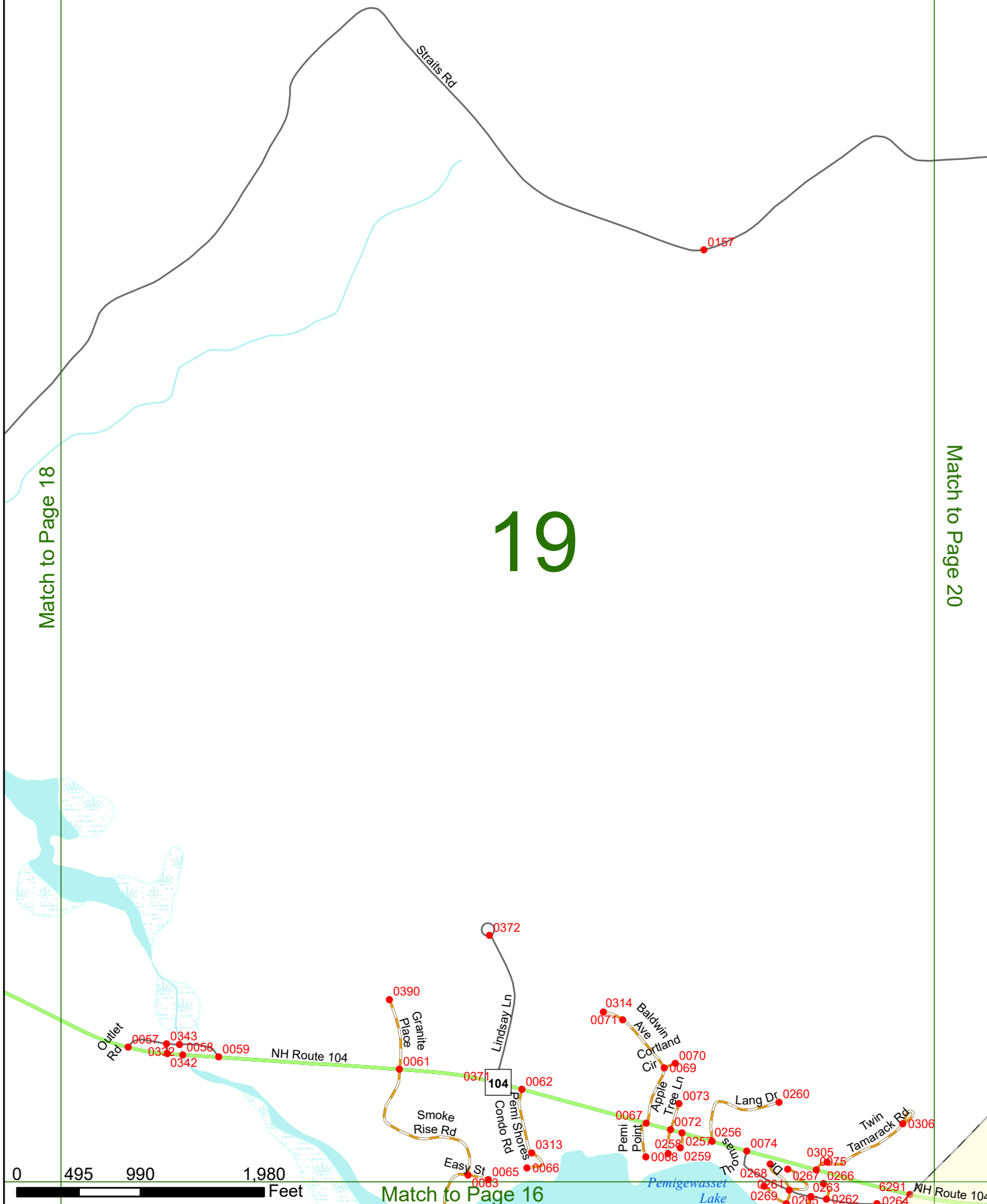


# NEW HAMPTON

Match to Page 18

Match to Page 20

# 19



Match to Page 16

Match to Page 25

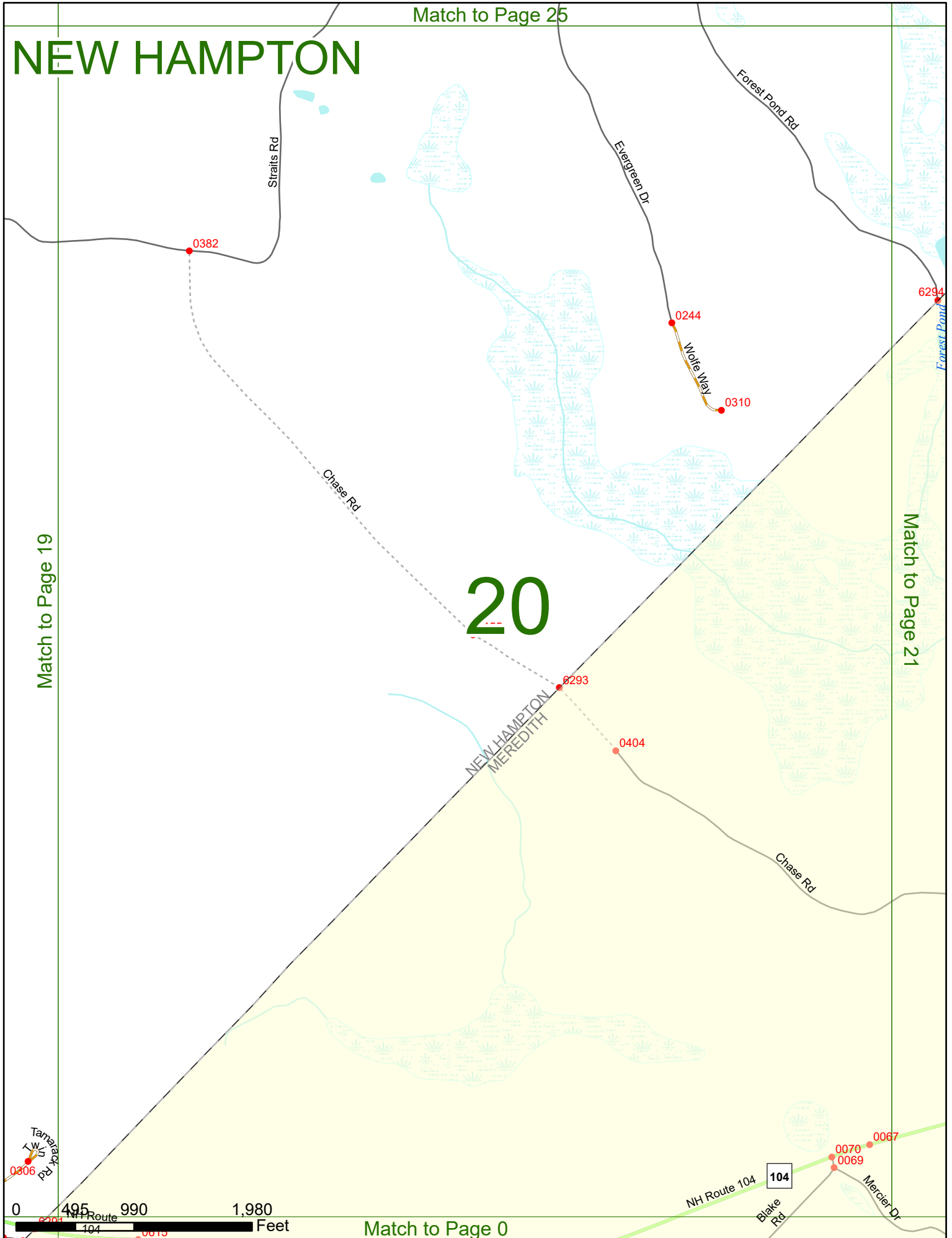
# NEW HAMPTON

Match to Page 19

Match to Page 21

# 20

NEW HAMPTON  
MERE DITH



Match to Page 0

Match to Page 26


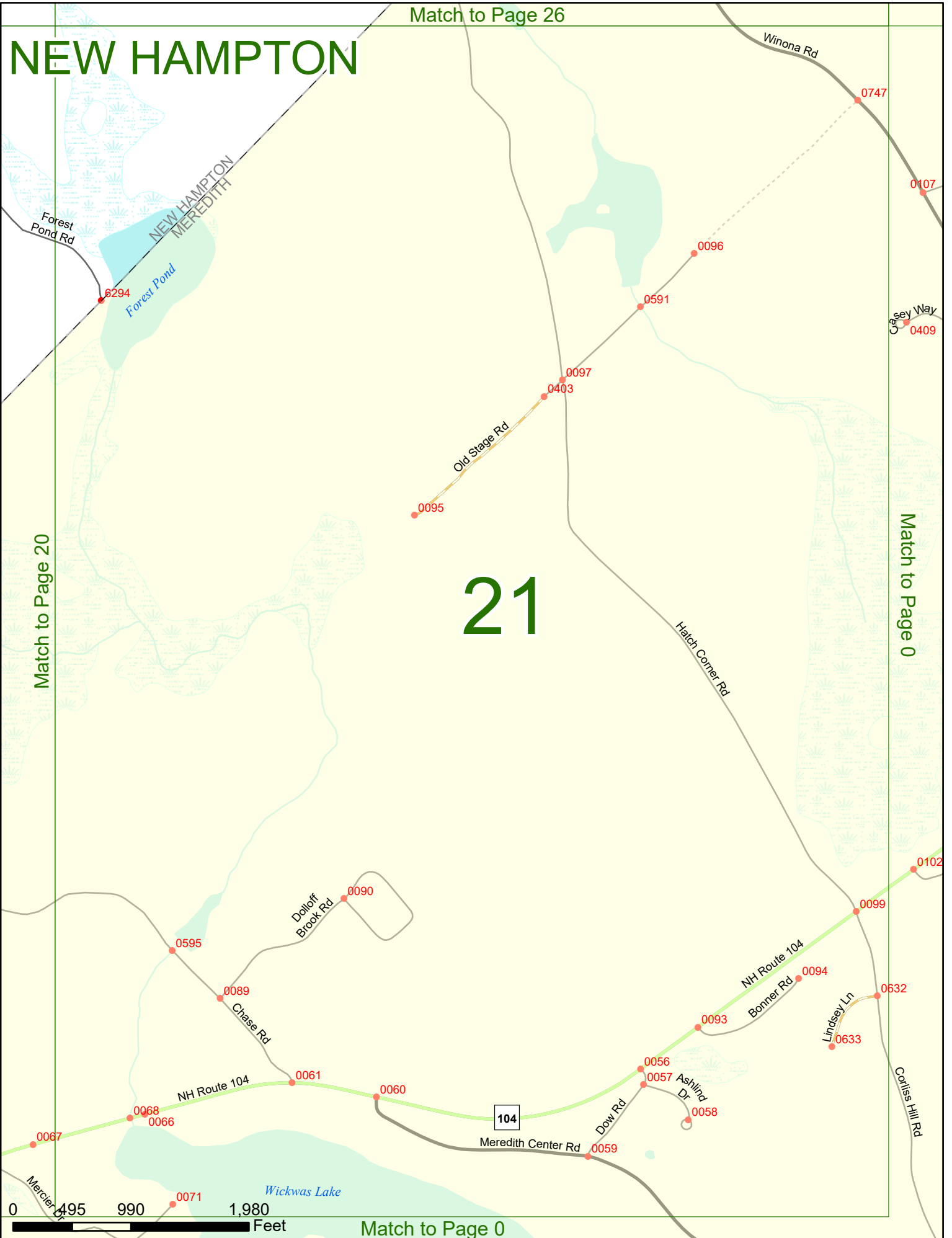
# NEW HAMPTON

NEW HAMPTON  
MEREDITH

# 21

Match to Page 20

Match to Page 0



Match to Page 0



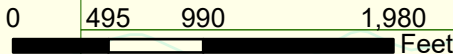
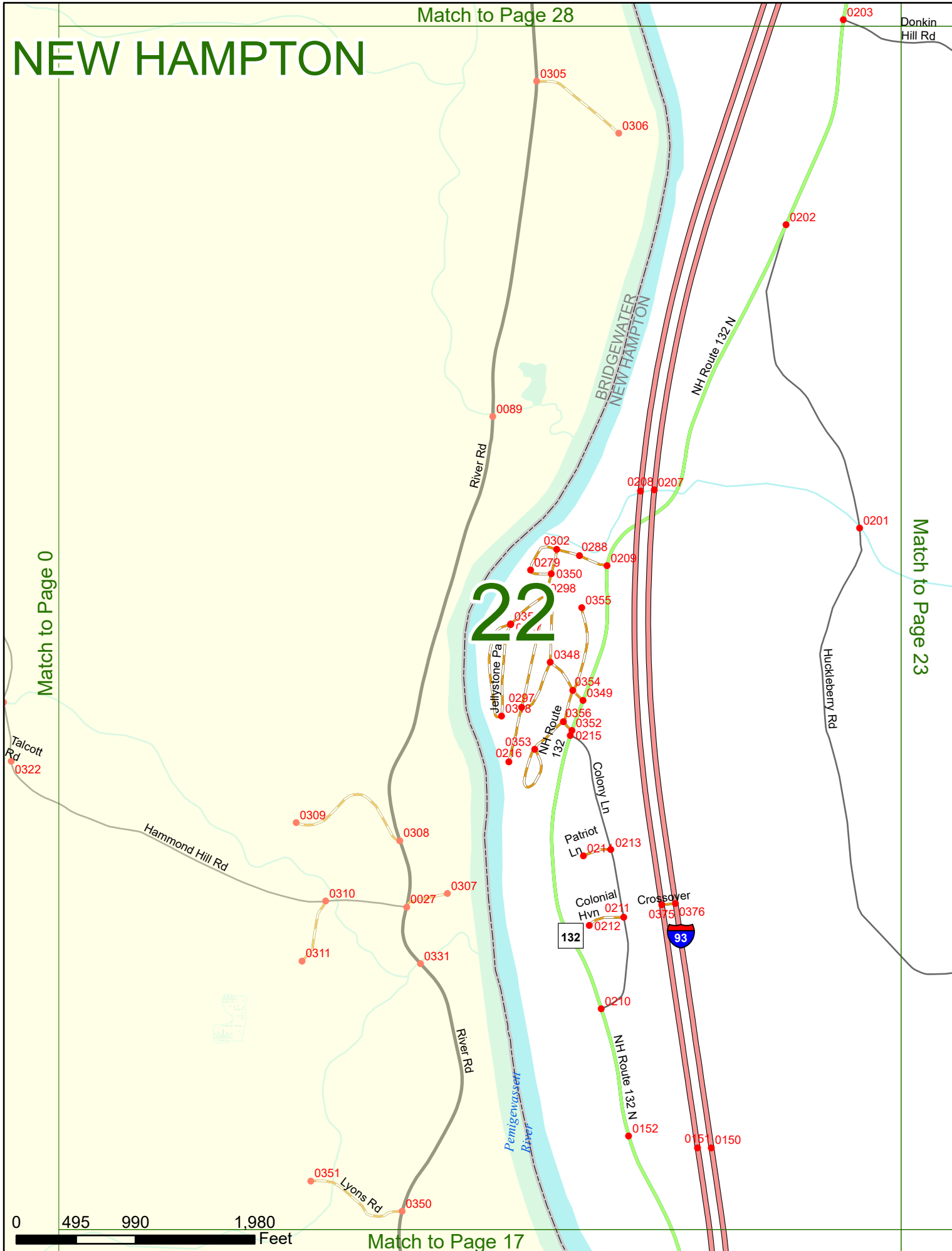
# NEW HAMPTON

Donkin Hill Rd

Match to Page 0

Match to Page 23

## 22



Match to Page 29

# NEW HAMPTON

Dixon Hill Rd  
0193

0194

Victor Huckins Rd

0192

0191  
0190

Upper Oxbow Rd

0201

Match to Page 22

# 23

Dana Hill Rd

Match to Page 24

0195

0200

Moulton Rd

0199

Huckleberry Rd

Huckins Rd

0198

Huckin Rd

0196

0289

0197

Dana Hill Rd

Little Hollow Rd

0 495 990 1,980 Feet

Match to Page 18

Match to Page 30

# NEW HAMPTON

Jackson Pond Rd

J187

0191  
0190

Lower Oxbow Rd

Sky Pond Rd

0186

0189

Upper Oxbow Rd

0363

# 24

0188

0362

Match to Page 23

Match to Page 25



Match to Page 19

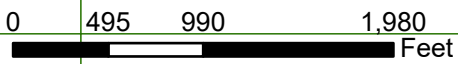
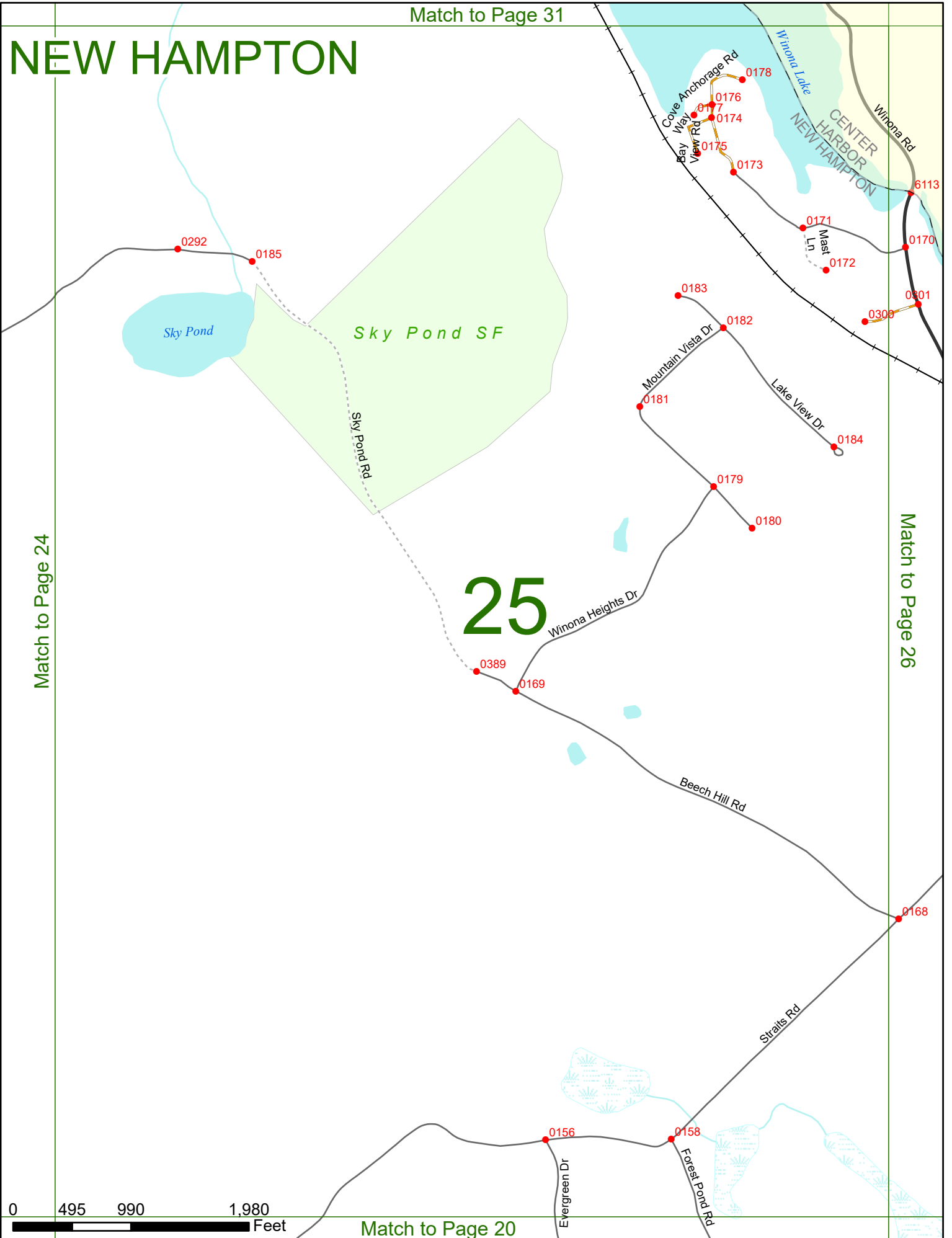
Match to Page 31

# NEW HAMPTON

Match to Page 24

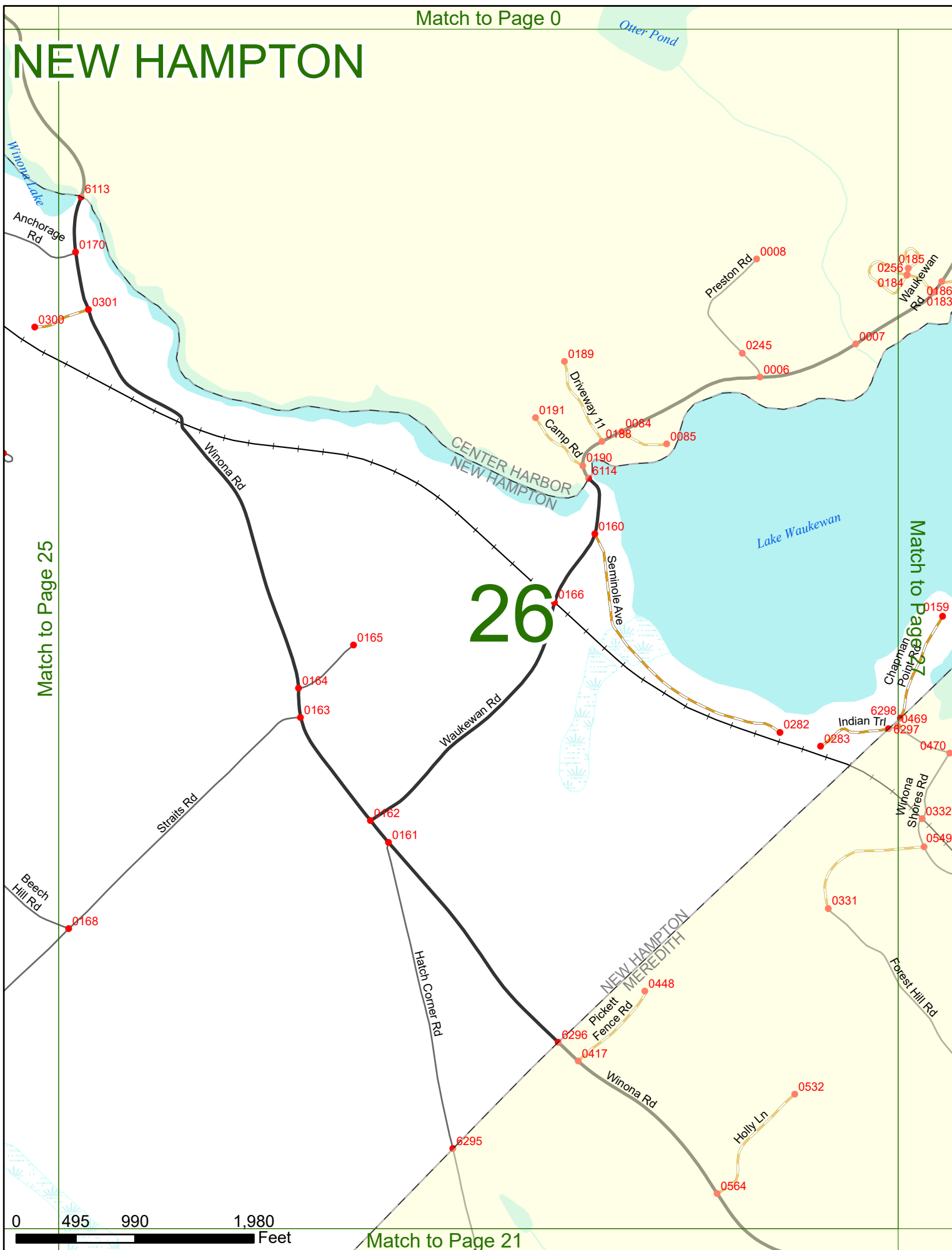
Match to Page 26

# 25



Match to Page 20

# NEW HAMPTON

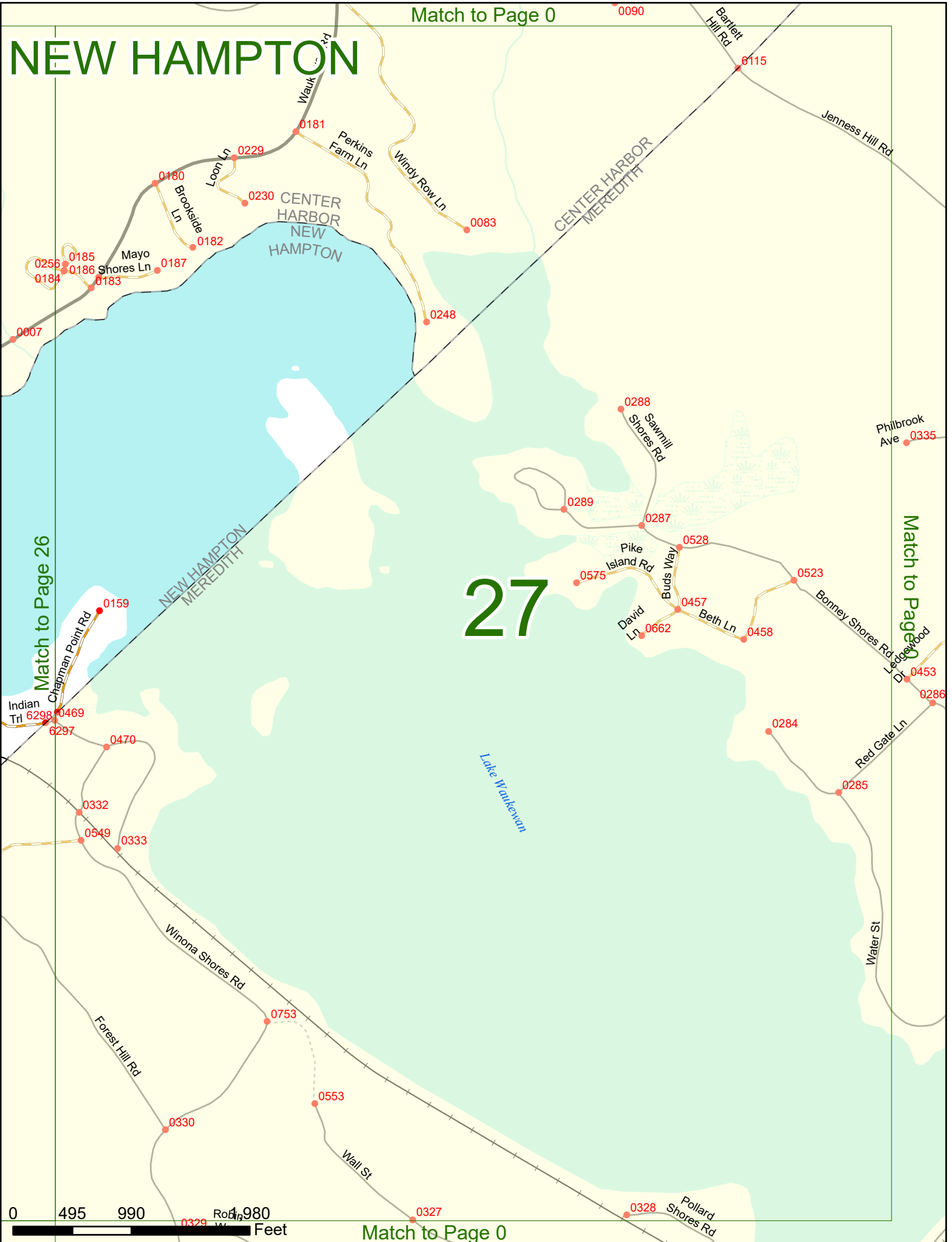


# 26

# NEW HAMPTON

Match to Page 0

# 27



Match to Page 26

Match to Page 28

0 495 990 1,980 Feet

Match to Page 0

# NEW HAMPTON

Match to Page 0

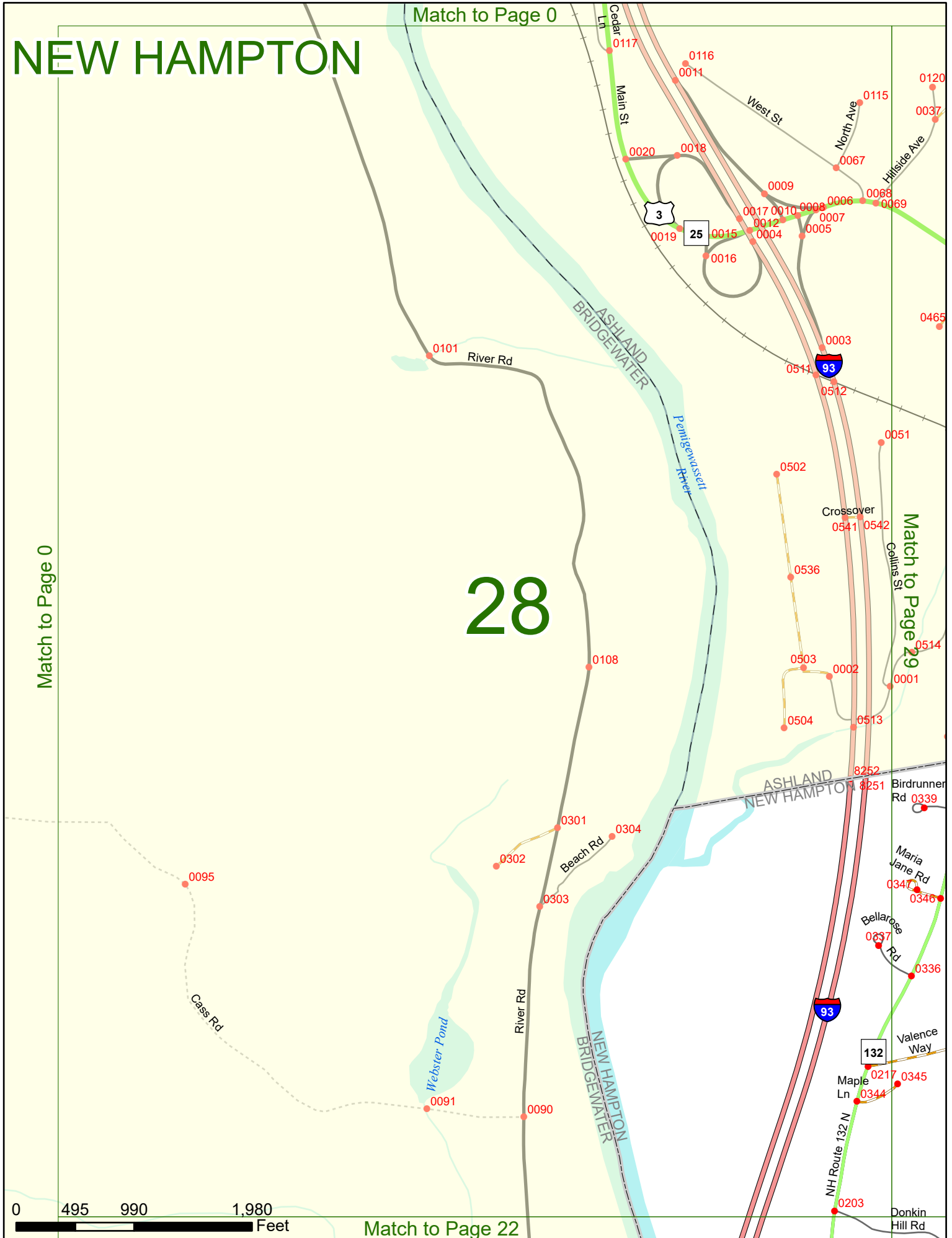
Match to Page 0

# 28

Match to Page 29

0 495 990 1,980 Feet

Match to Page 22





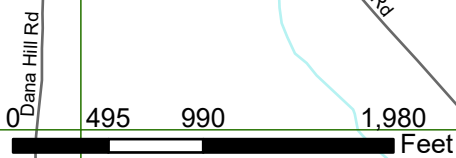
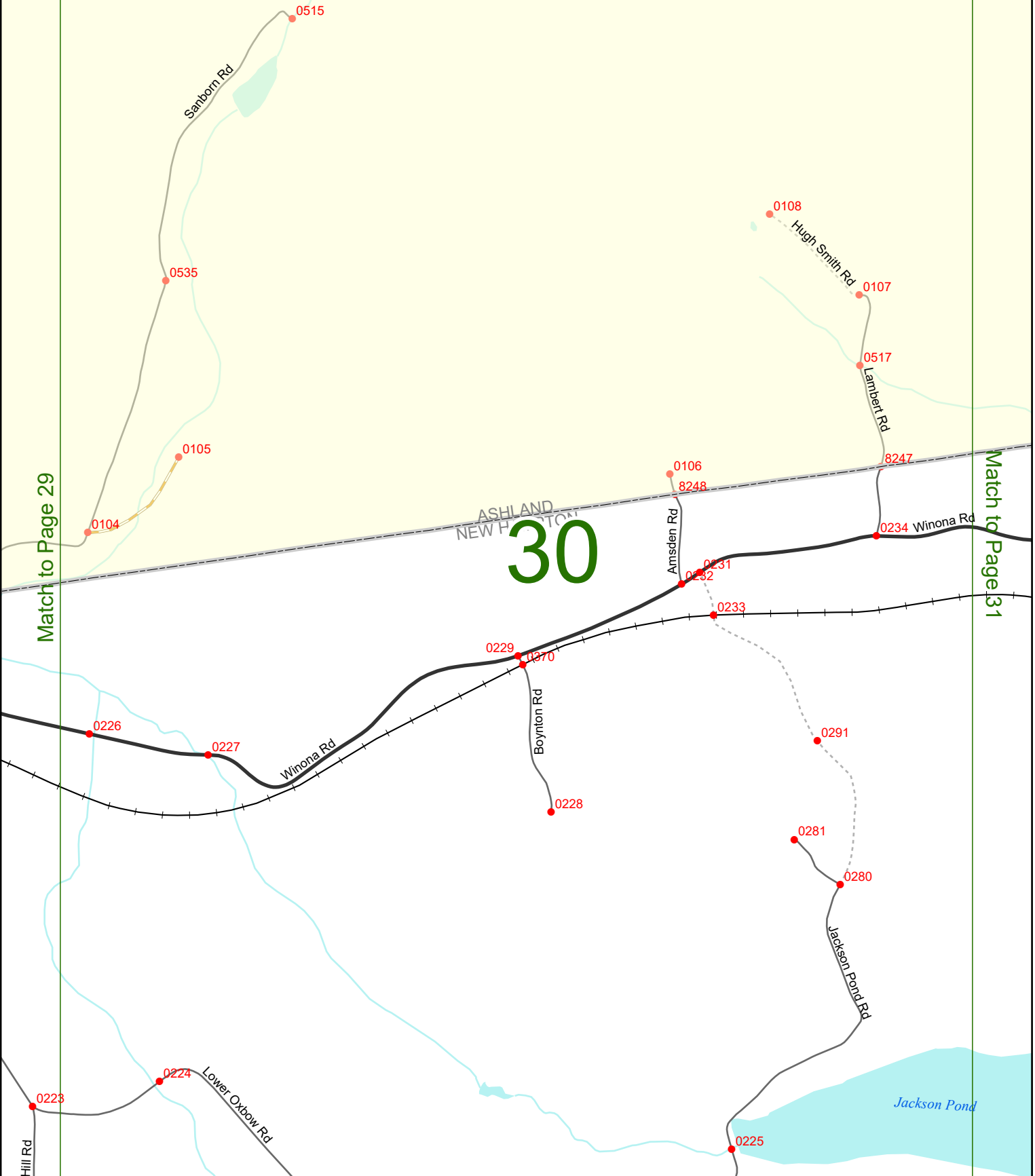


# NEW HAMPTON

# 30

Match to Page 29

Match to Page 31



# NEW HAMPTON

Match to Page 0

Match to Page 30

Match to Page 0

# 31

Match to Page 25

