




Maps and data sets are not guaranteed to be free from errors and omissions. Data is in a constant state of update and correction by various groups and agencies. Information displayed on this map is the best available at the time of publication.

# 2024 Nodal Reference Bookmap

## LEGEND

<b>Divided Highway Limited Access</b>	<b>Turnpike Toll Road</b>	<b>U.S. Route</b>	<b>N.H. Route</b>
			
<b>State Roads (Carries NO Route Number)</b>	<b>Local Roads</b>	<b>Class 6 Roads (Not Maintained)</b>	<b>Private Roads</b>
			
	<b>State Line</b>		<b>Lakes &amp; Ponds</b>
	<b>County Line</b>		<b>State Parks</b>
	<b>Town Line</b>		<b>National &amp; State Forests</b>
	<b>Rivers &amp; Streams</b>		<b>Reference Nodes</b>

NHDOT will accept crash locations based on the State of NH Uniform Police Traffic Accident Report.

Crash occurred on:

**Option 1**     Street Address  
                   123 Main Street

**Option 2**     Route No and/or     Distance from             NESW             Intesecting Road, Bridge,  
                   Street name             Intersecting Street                                     Town/County line  
                   Main Street                     500                     E                     Oak Street

**Option 3**     First Node                     Distance from First Node                     Second Node  
                   515                                     212                                     632

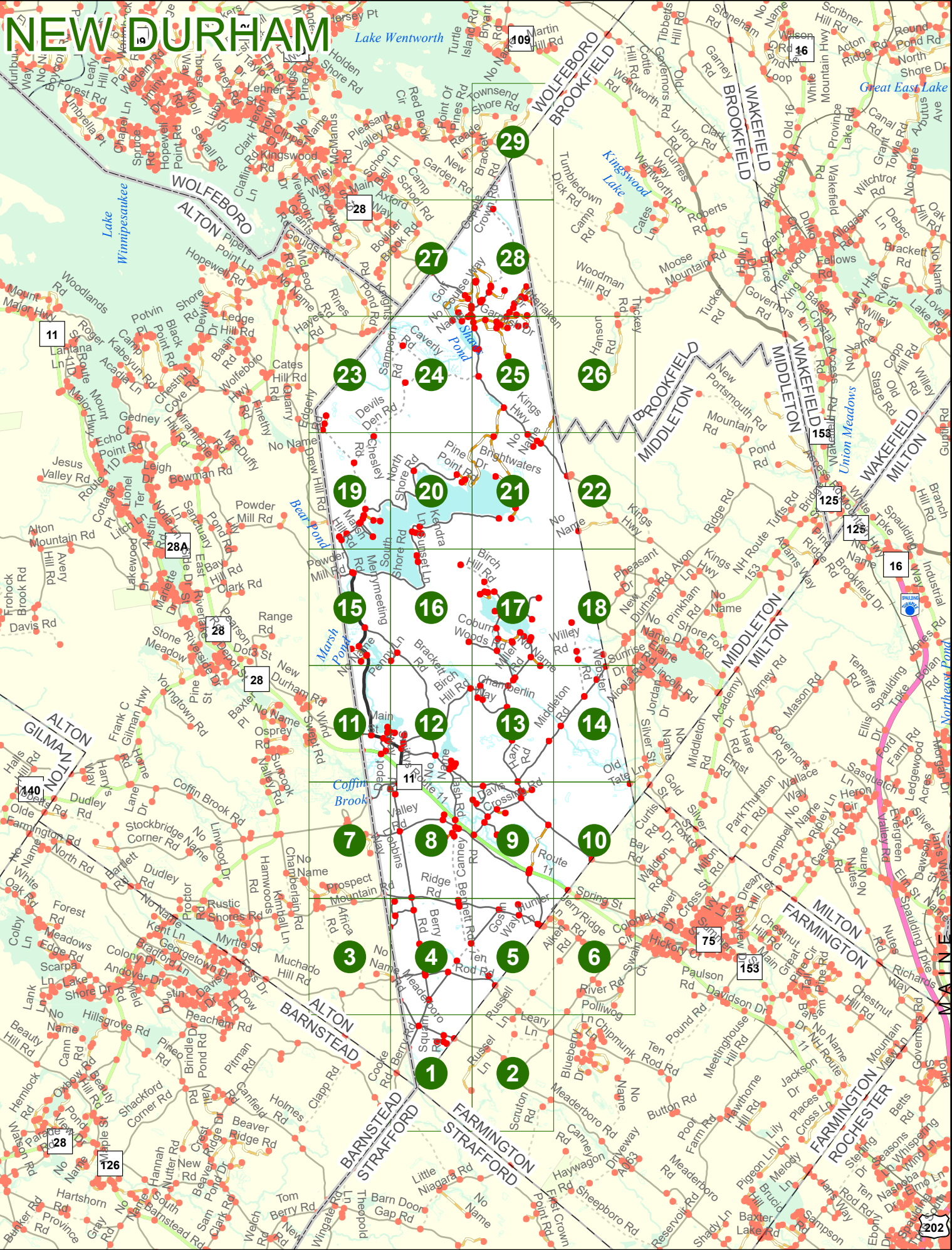
**Option 4**     Route No and/or             Mile Marker on Interstate Only             NESW             Mile (Marker)  
                   Street name  
                   189S                                     700 feet                                     S                     36.8

**Option 3 – Example**

Street Name                     Loudon Road  
First Node                             803  
Distance from First Node             318 Ft  
Second Node                             813

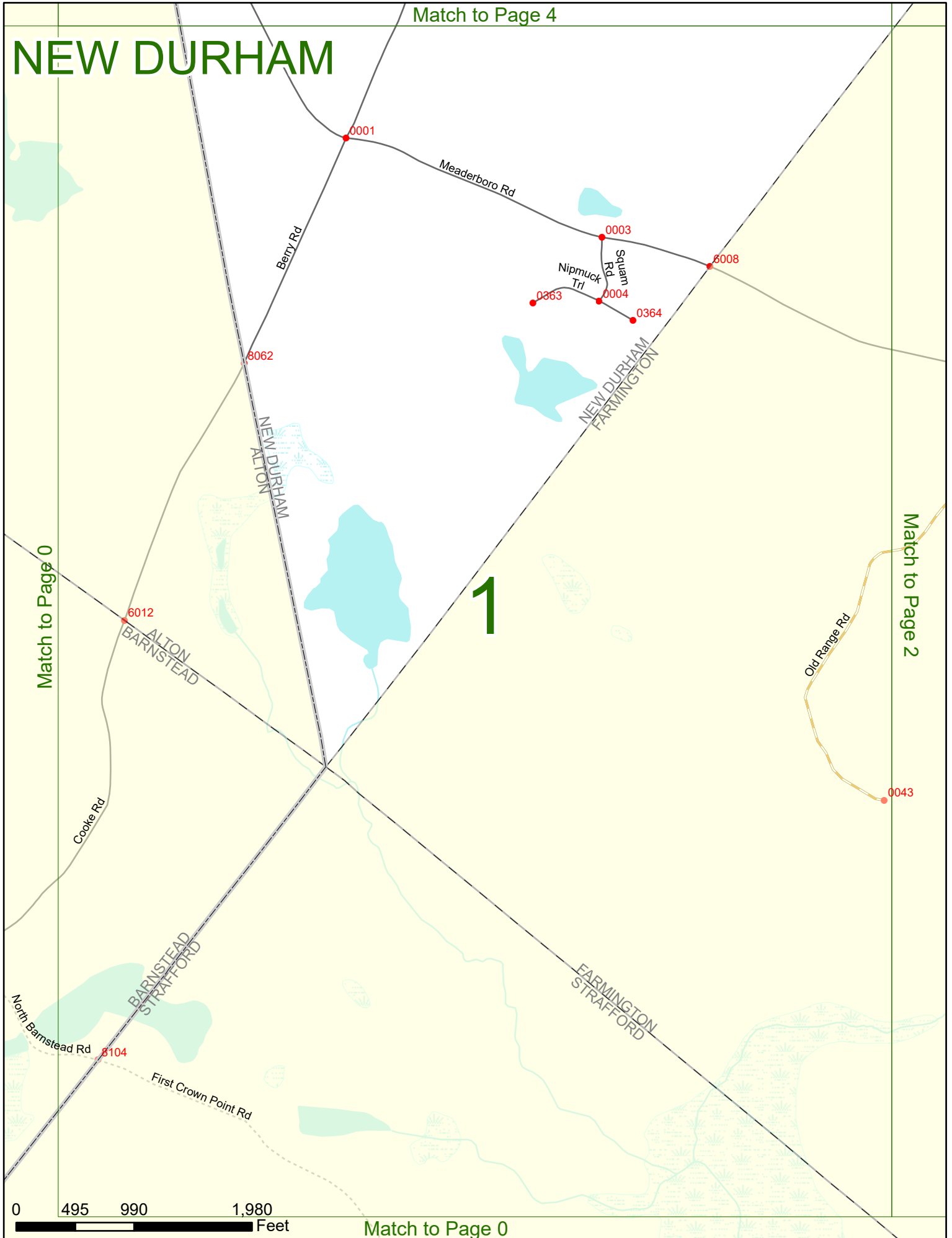


# NEW DURHAM



# NEW DURHAM

Match to Page 4



Match to Page 0

Match to Page 2

1

0 495 990 1,980 Feet

Match to Page 0

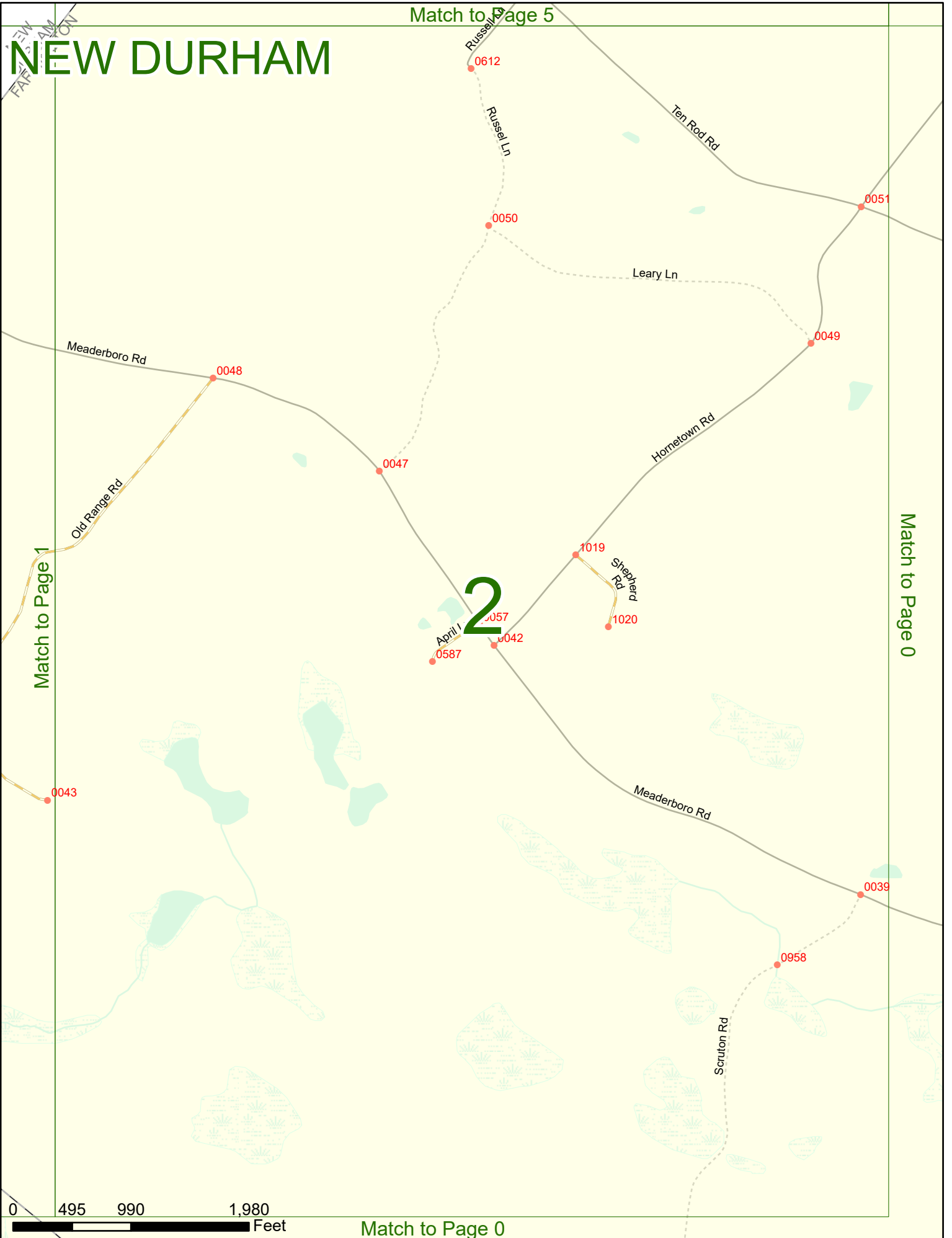
# NEW DURHAM

Match to Page 5

Match to Page 1

Match to Page 0

## 2



0 495 990 1,980 Feet

Match to Page 0



# NEW DURHAM

Match to Page 7

Match to Page 0

Match to Page 4

## 3

1160

1387

1156

0689

1421

0059

0060

0178

0329

1220

1219

0120

0121

Lockes Corner Rd

Prospect Mountain Rd

Africa Rd


Muchado Hill Rd

Meadersboro Rd

Muchado Hill Rd

NEW DURHAM  
ALTON

Ragged Mountain Rd



Match to Page 0

# NEW DURHAM

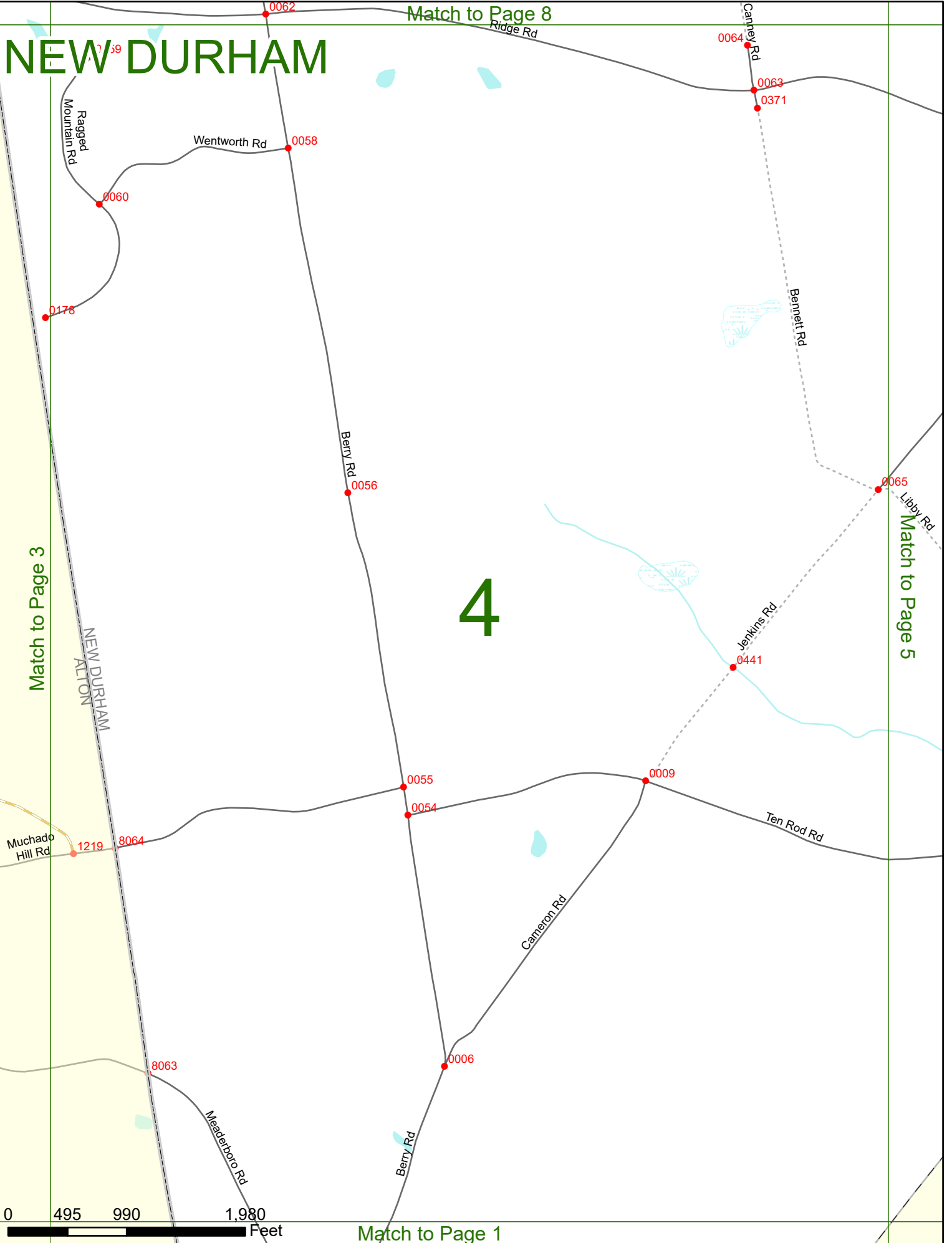
Match to Page 8

# 4

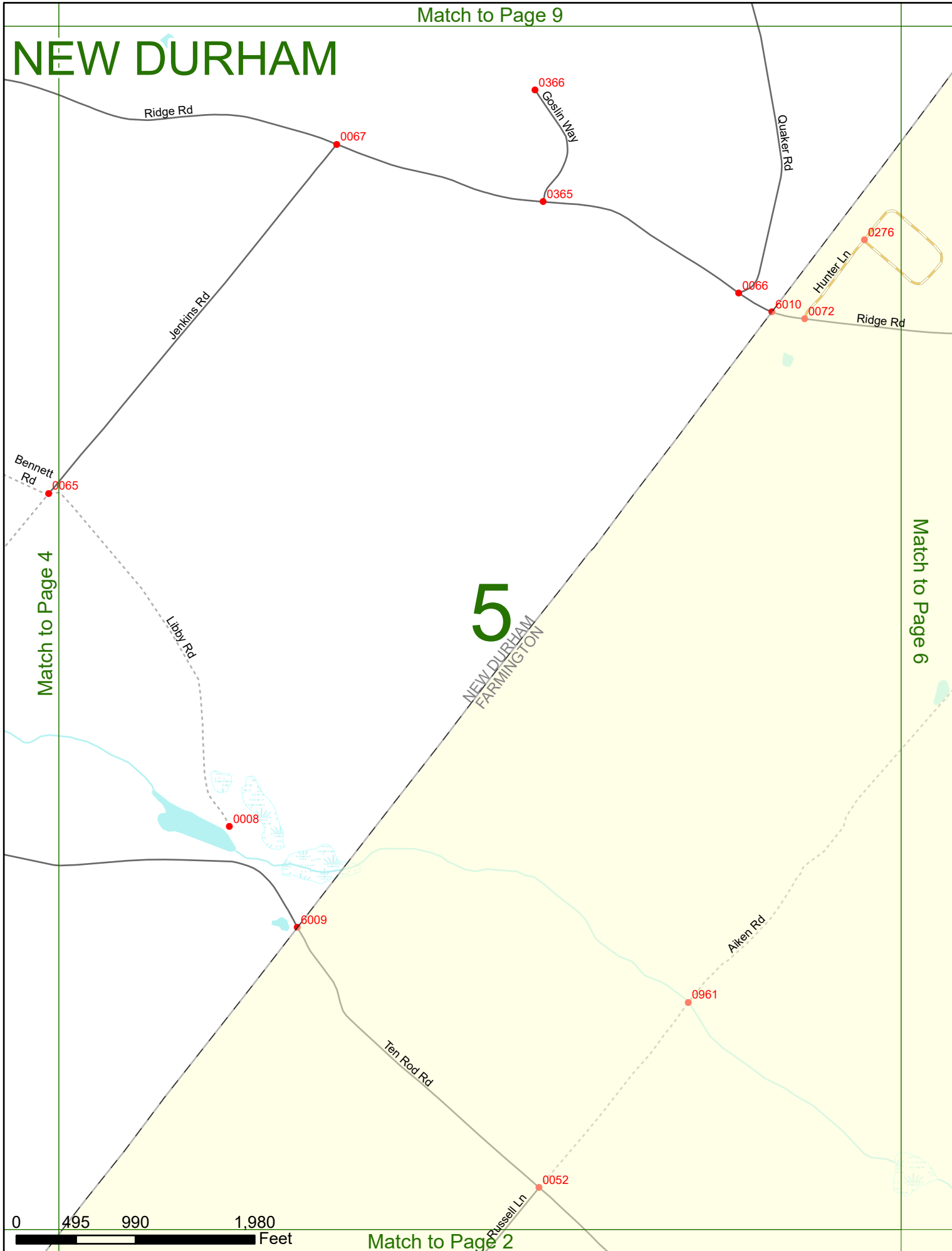
Match to Page 3

Match to Page 5

Match to Page 1




# NEW DURHAM



Match to Page 4

Match to Page 6

5  
NEW DURHAM  
FARMINGTON



Match to Page 2



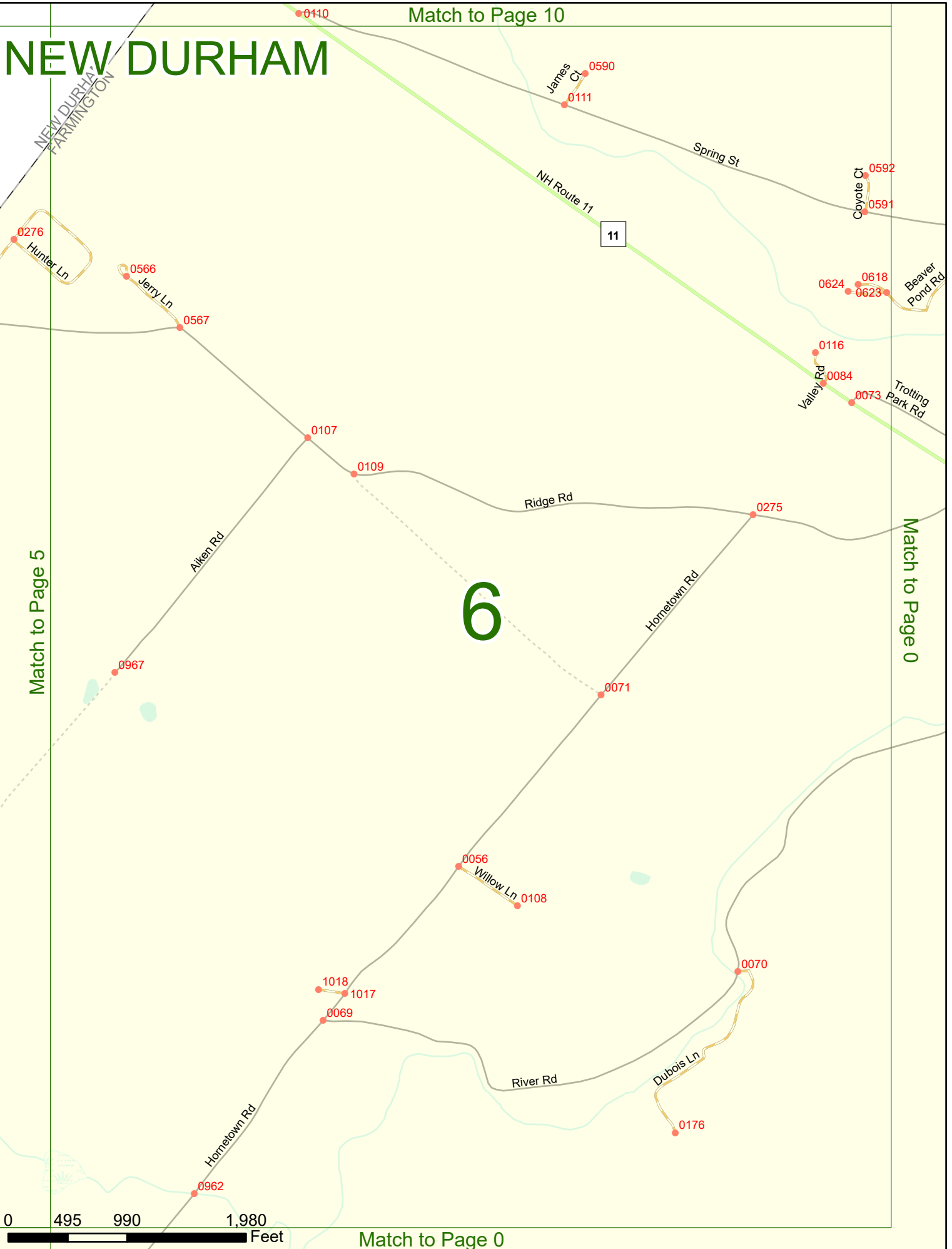
# NEW DURHAM

Match to Page 10

Match to Page 5

Match to Page 0

## 6



Match to Page 0

Match to Page 11

# NEW DURHAM

Merry Meeting River

Coffin Brook

Stockbridge Corner Rd

0405

0406

Berry Rd

8067

Kent Locke Cir

1351

1350

0138

Stockbridge Corner Rd

Valley Rd

1212

8066

Dobbins Way

1213

Match to Page 8

# 7

Match to Page 0

NEW DURHAM  
ALTON

8065

Ridge Rd

Prospect Mountain Rd

1157

1161

1162

1165

1164

1160

0

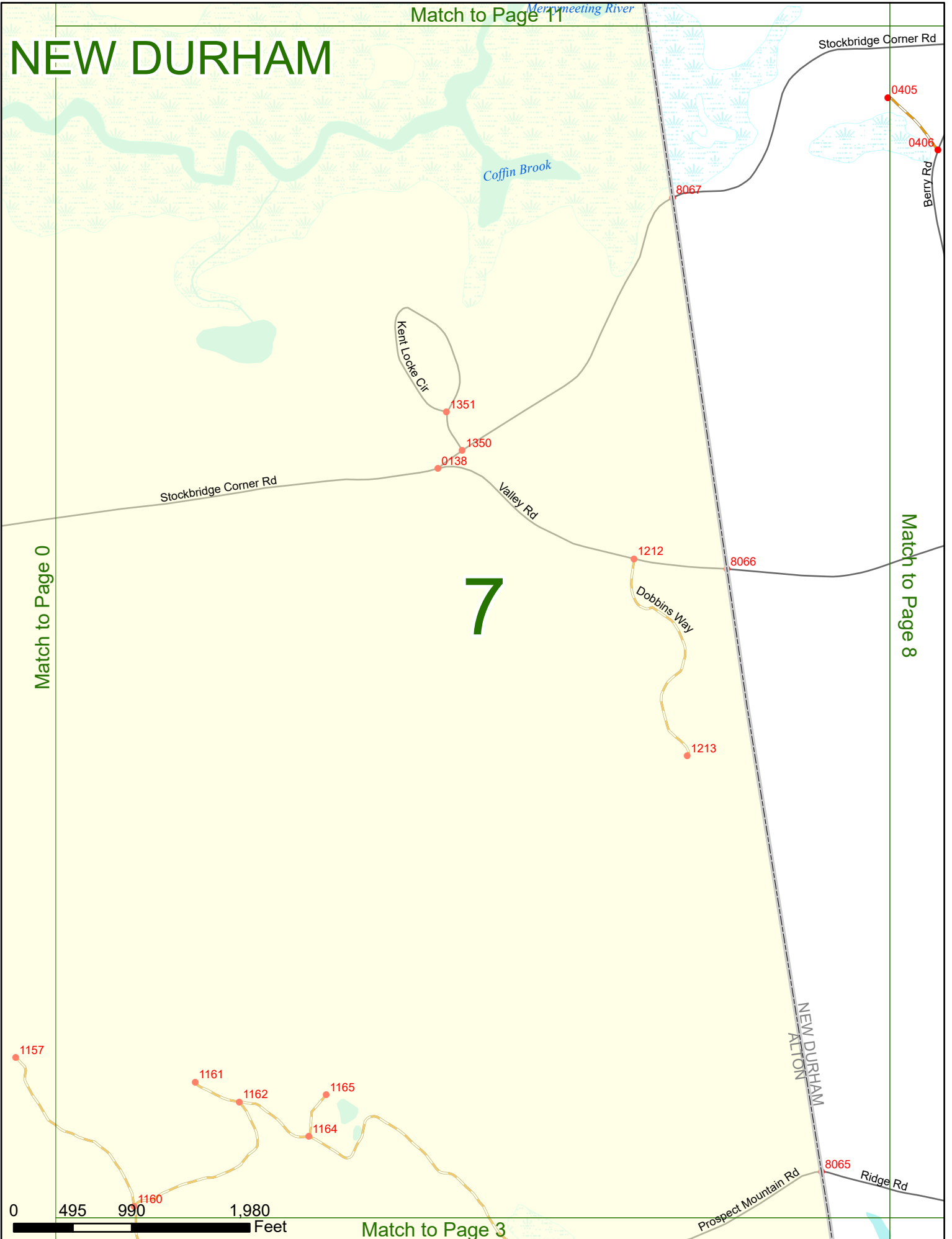
495

990

1,980

Feet

Match to Page 3



Match to Page 12

# NEW DURHAM

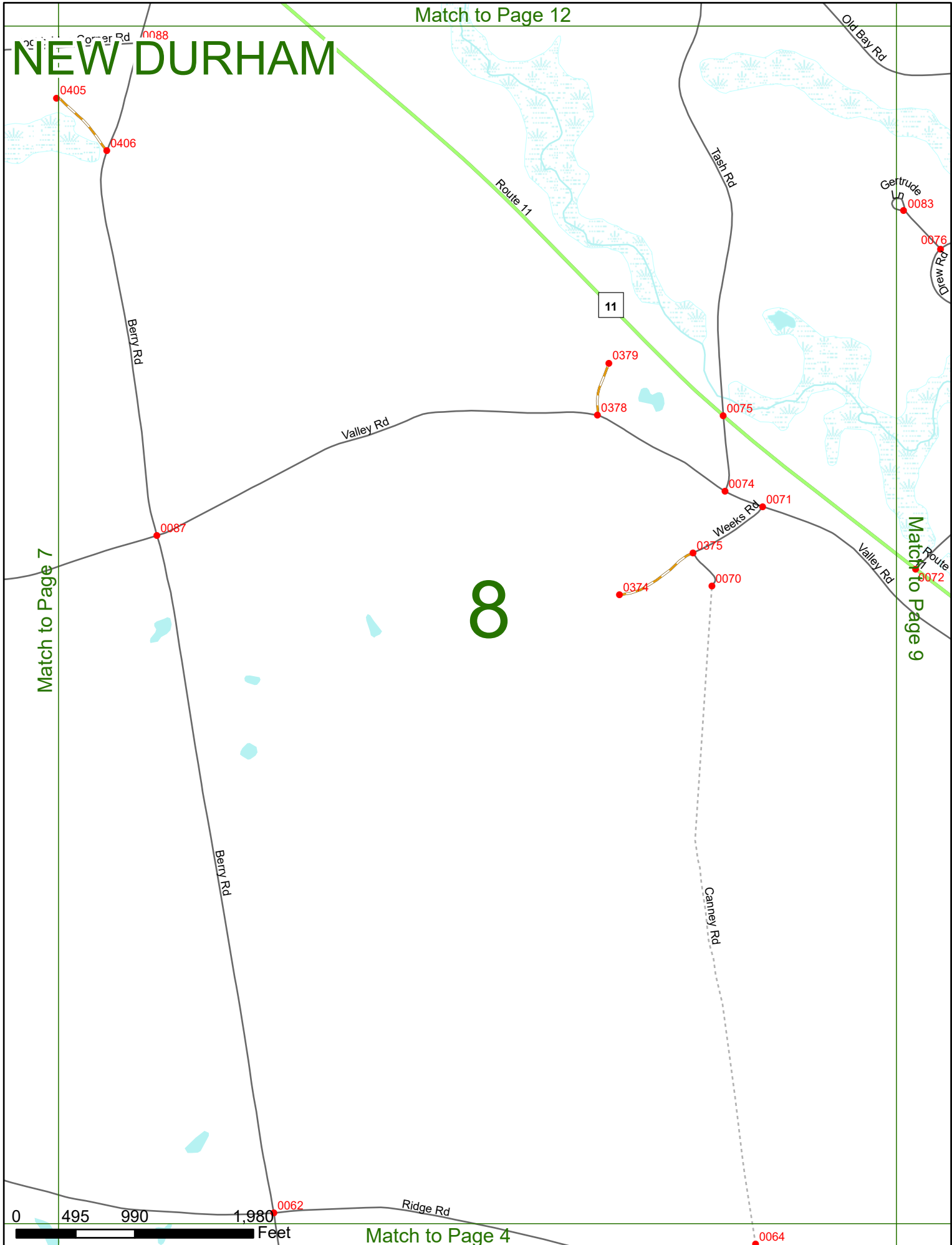
# 8

Match to Page 7

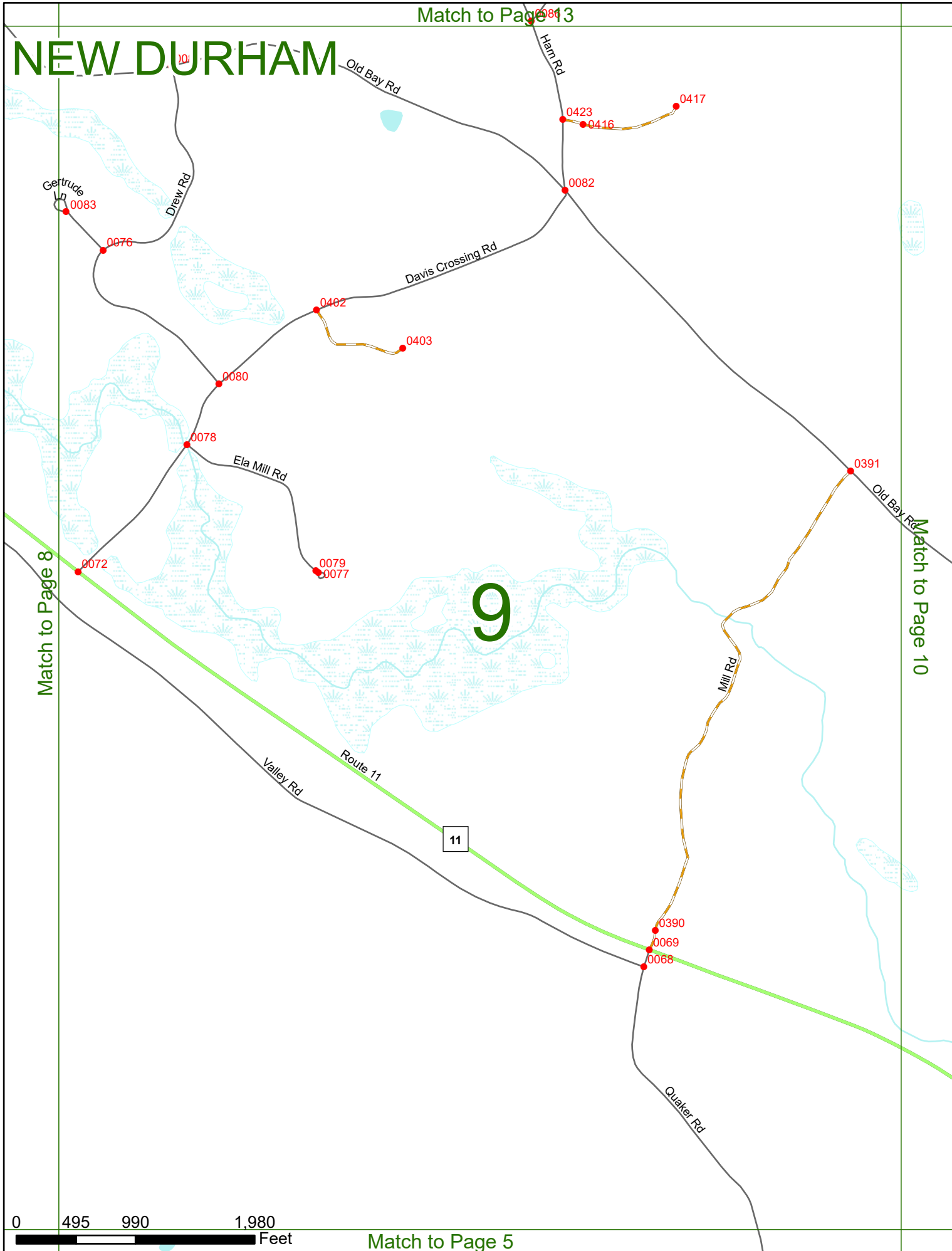
Match to Page 9

Match to Page 4

0 495 990 1,980 Feet



# NEW DURHAM



Match to Page 8

Match to Page 10

# NEW DURHAM

# 10

Old  
Tate Ln  
MIDDLETON  
NEW DURHAM

Match to Page 0

Match to Page 9

Old Bay Rd

NEW DURHAM  
FARMINGTON

Bay Rd

Route 11

11

NH Route 11

Spring St

0391

6419

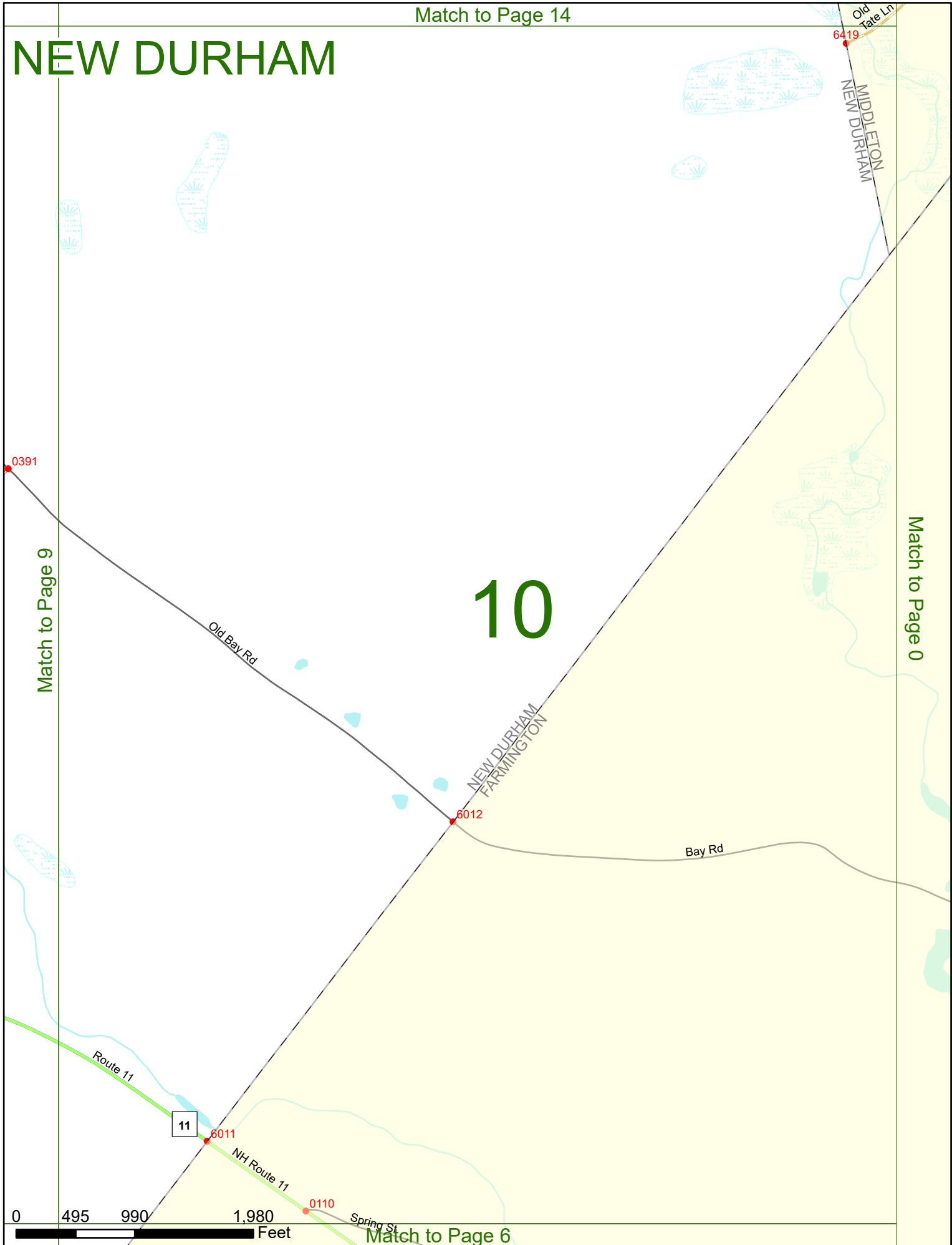
6012

6011

0110

0 495 990 1,980 Feet

Match to Page 6



# NEW DURHAM

# 11

Match to Page 0

Match to Page 12



New Durham Rd

NEW DURHAM  
ALTON

Merrymeeting Rd

11

Henry Wilson Hwy

8069

0099

Main St

0101

0100

0102

0103

0389

0097

0096

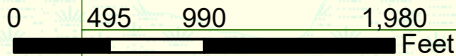
Smitty's Way

0388

11

0093

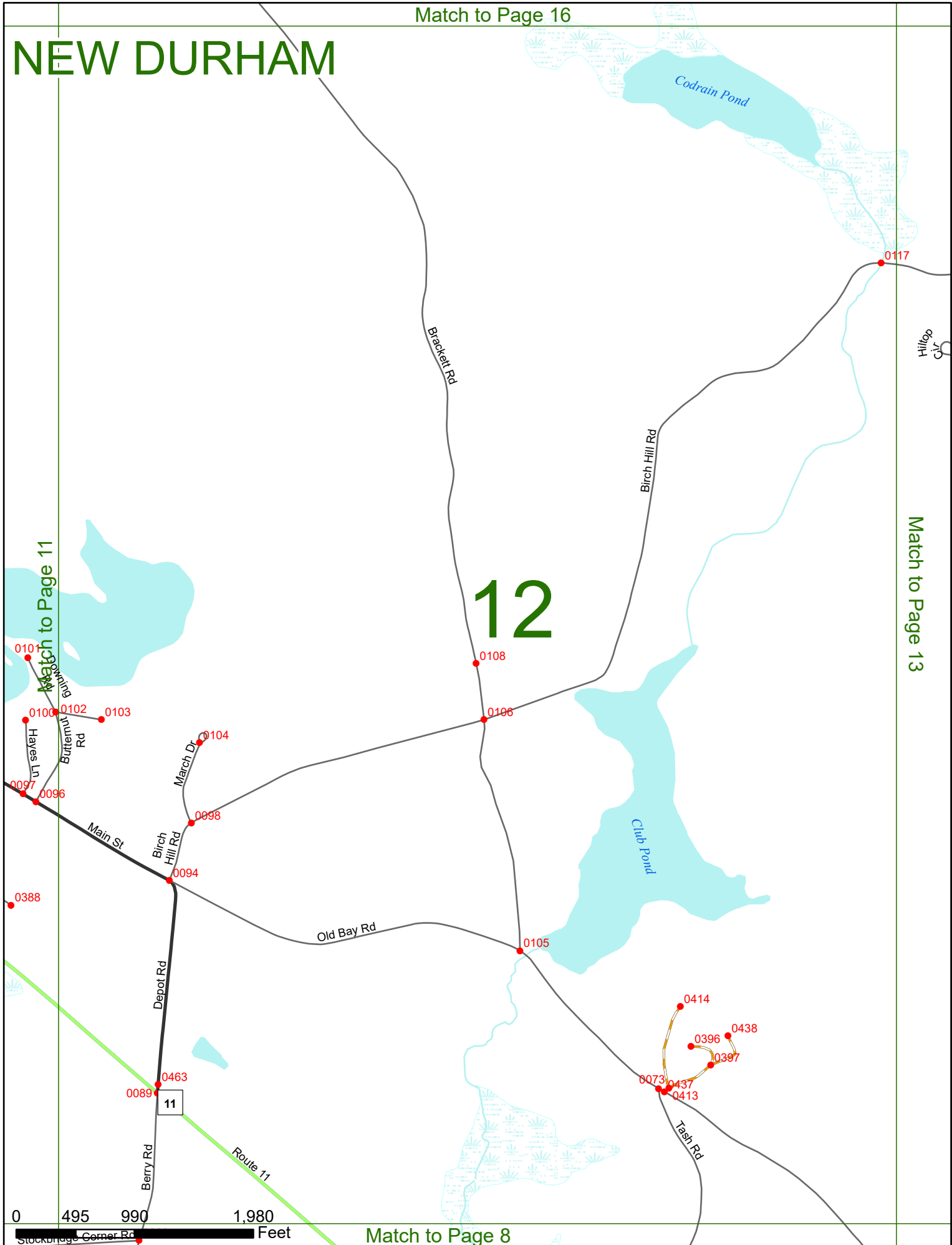
Route 11





# NEW DURHAM

# 12



Match to Page 11

Match to Page 13

Match to Page 8

0 495 990 1,980 Feet

Stockbridge Corner Rd

Hilltop Ct

Codrain Pond

Club Pond

11

0101

0100

0102

0103

0097

0096

0104

0098

0094

0388

0089

0463

0108

0106

0105

0414

0396

0438

0397

0073

0437

0413

0117

Match to Page 17

# NEW DURHAM

0453

Miller Rd

0116

0115

Birch Hill Rd

0447

0114

0117

Hiltop

0449

0448

Hart Rd

Chamberlin Way

0446

# 13

Match to Page 12

Match to Page 14

0090

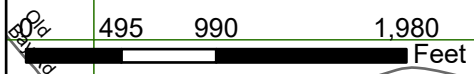
Han Rd

0091

Middletown Rd

0086

Match to Page 9



# NEW DURHAM

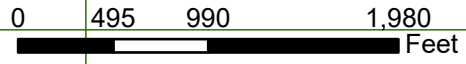
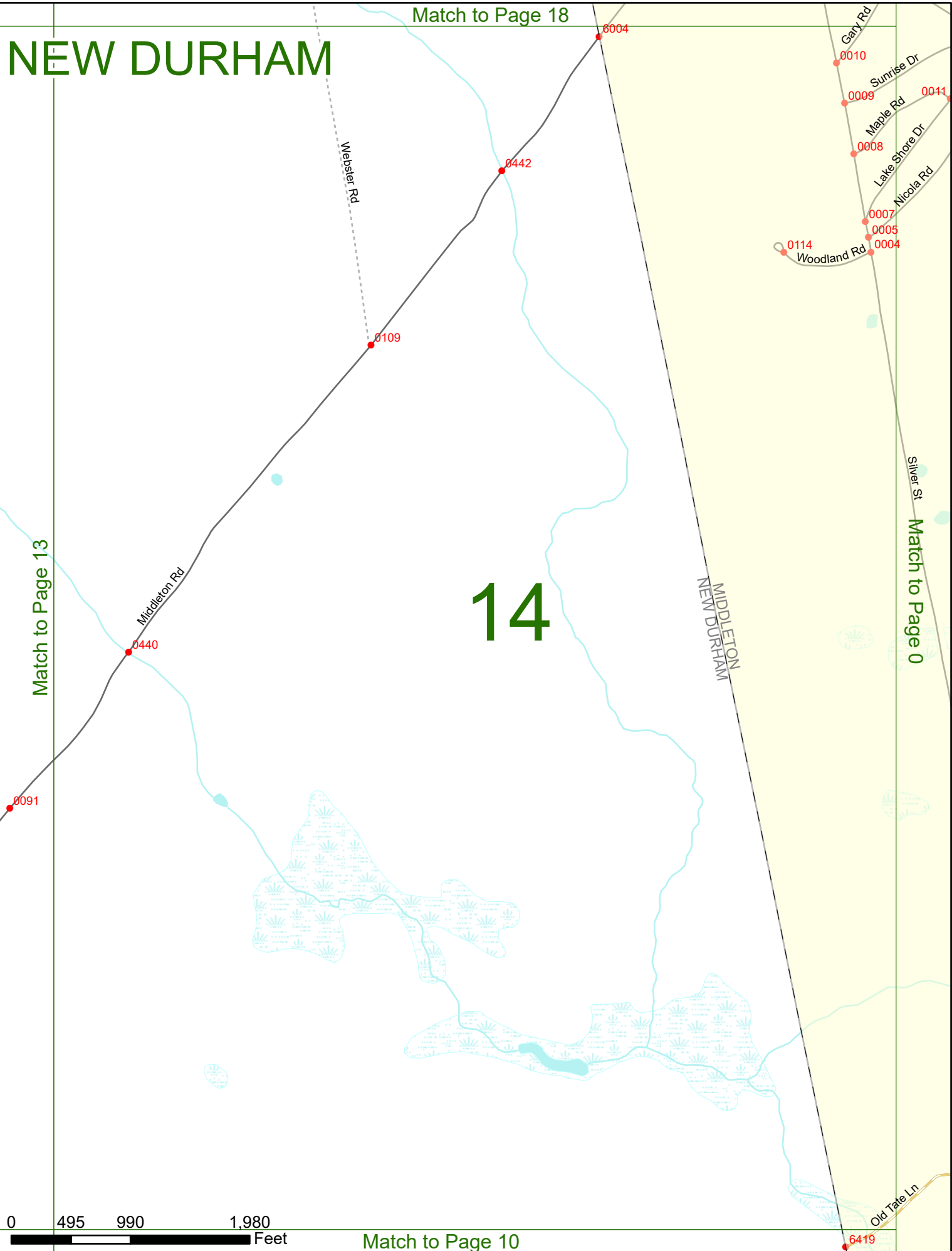
Match to Page 18

Match to Page 13

Match to Page 0

Match to Page 10

# 14



# NEW DURHAM

Match to Page 19

Merrymeeting Lake

Powder Mill Rd

South Shore Rd

8070

0139

0138

Merrymeeting Rd

# 15

NEW DURHAM  
ALTON

Match to Page 16

Match to Page 0

Marsh Pond

0180

Brackett Rd

Merrymeeting Rd

0136

0399

0383 0410

0381

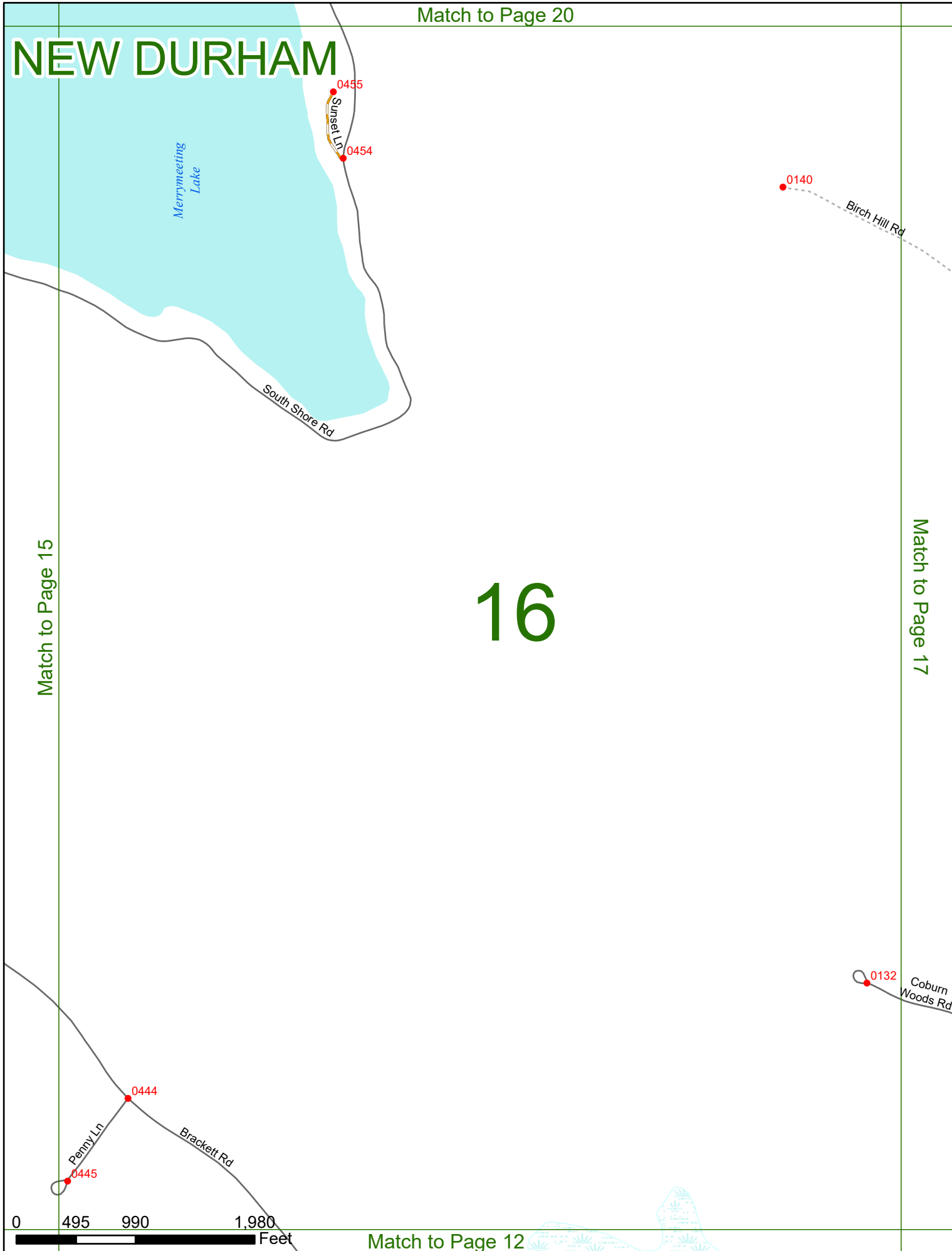
Penny Ln

0445

0 495 990 1,980 Feet

Match to Page 11

# NEW DURHAM

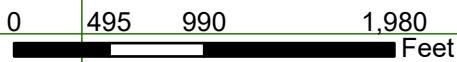
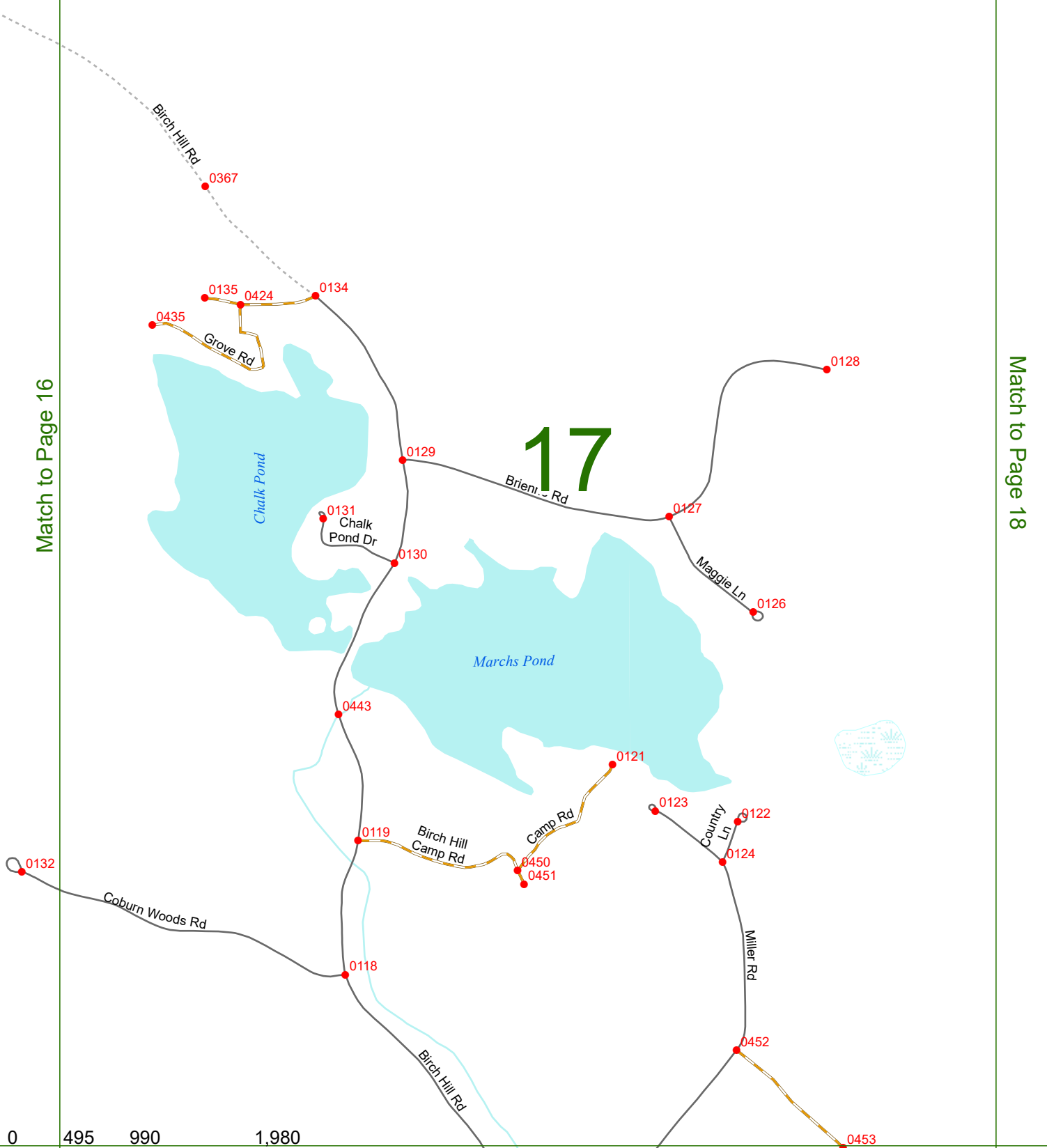


# NEW DURHAM

Match to Page 16

Match to Page 18

# 17



Match to Page 13



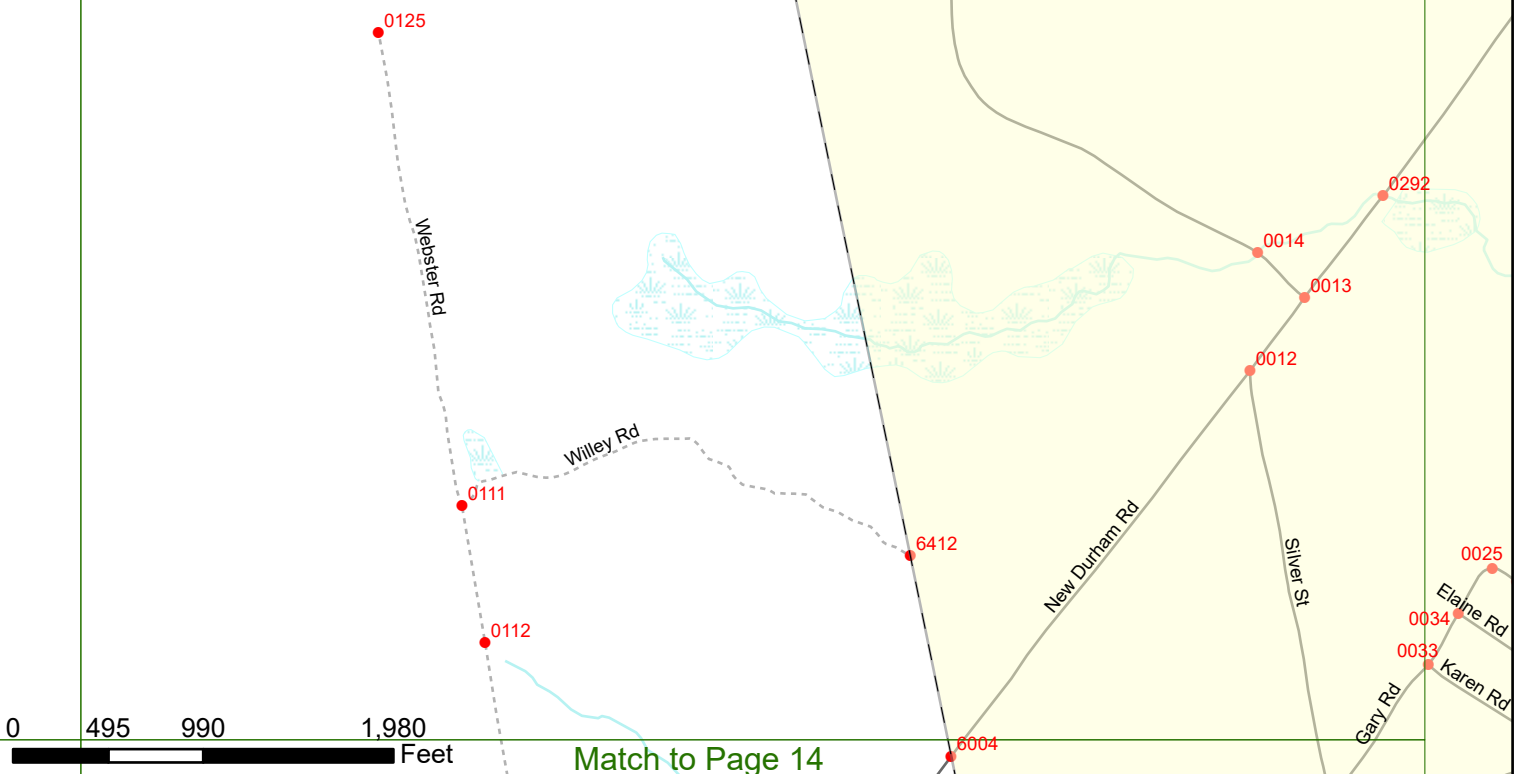
# NEW DURHAM

Match to Page 17

Match to Page 0

# 18

MIDDLETON  
NEW DURHAM



# NEW DURHAM

# 19

Match to Page 0

Match to Page 20

NEW DURHAM  
ALTON

Devils Den Rd

Chesley Rd

North Shore Rd

Merrymeeting Rd

Ely Point Rd

Meaders Point Rd

Bear Pond Rd

Marsh Hill Rd

Bear Pond

Merrymeeting Lake

0887

0886

8071

0886

0368

0141

0142

0144

0143

0369

0147

0145


0148

0404

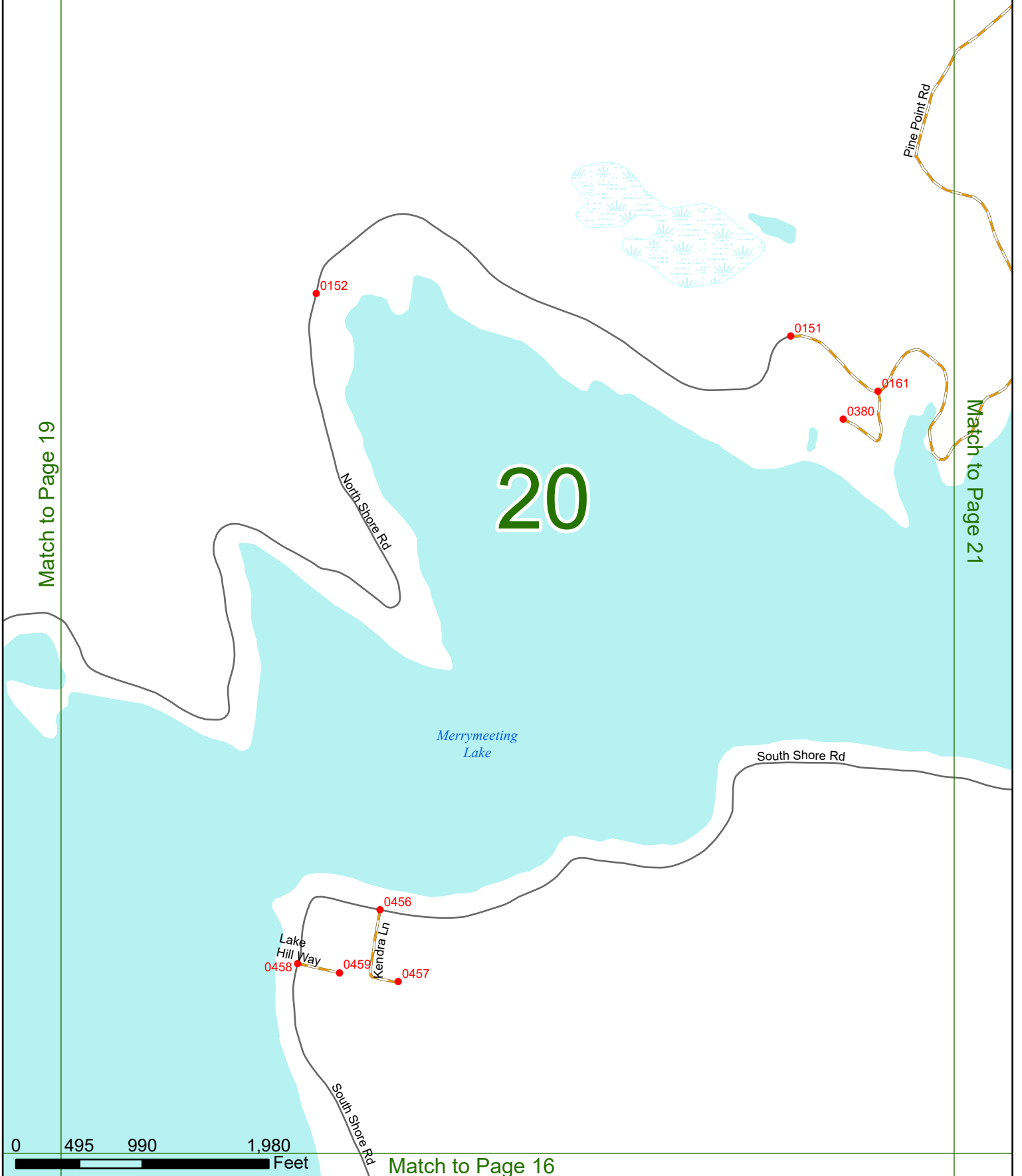
0146

0156

0154



# NEW DURHAM



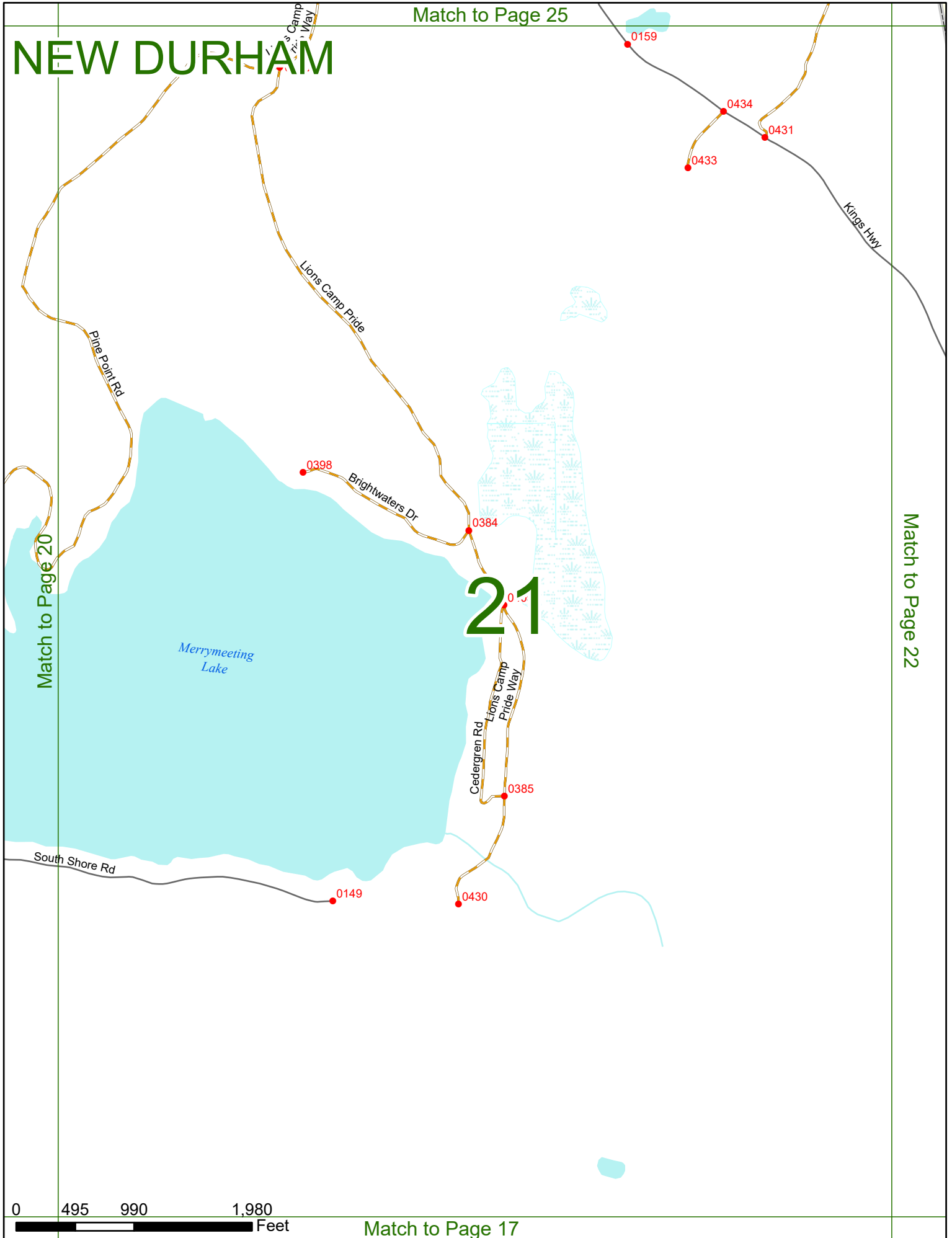
Match to Page 19

Match to Page 21

0 495 990 1,980 Feet

Match to Page 16

# NEW DURHAM



Match to Page 20

Match to Page 22

Match to Page 26

# NEW DURHAM

BROOKFIELD  
MIDDLETON

Match to Page 21

Match to Page 0

# 22

MIDDLETON  
NEW DURHAM

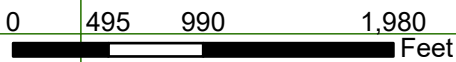
Jings Hwy

6005 0301 0300

0098

0273

6424



Match to Page 18

Match to Page 0

# NEW DURHAM

Knights Pond Rd

Rines Rd

Getcho  
Pit Rd

0988

1332

1331

1381

8073

Caverly Rd

Hayes Rd

1340

1145

0989

Match to Page 24  
Sampson Rd

# 23

ALTON  
NEW DURHAM

Devils Den Rd

Edgerly Rd

0461

0393

8072

0155

Chestnut

0 495 990 Feet

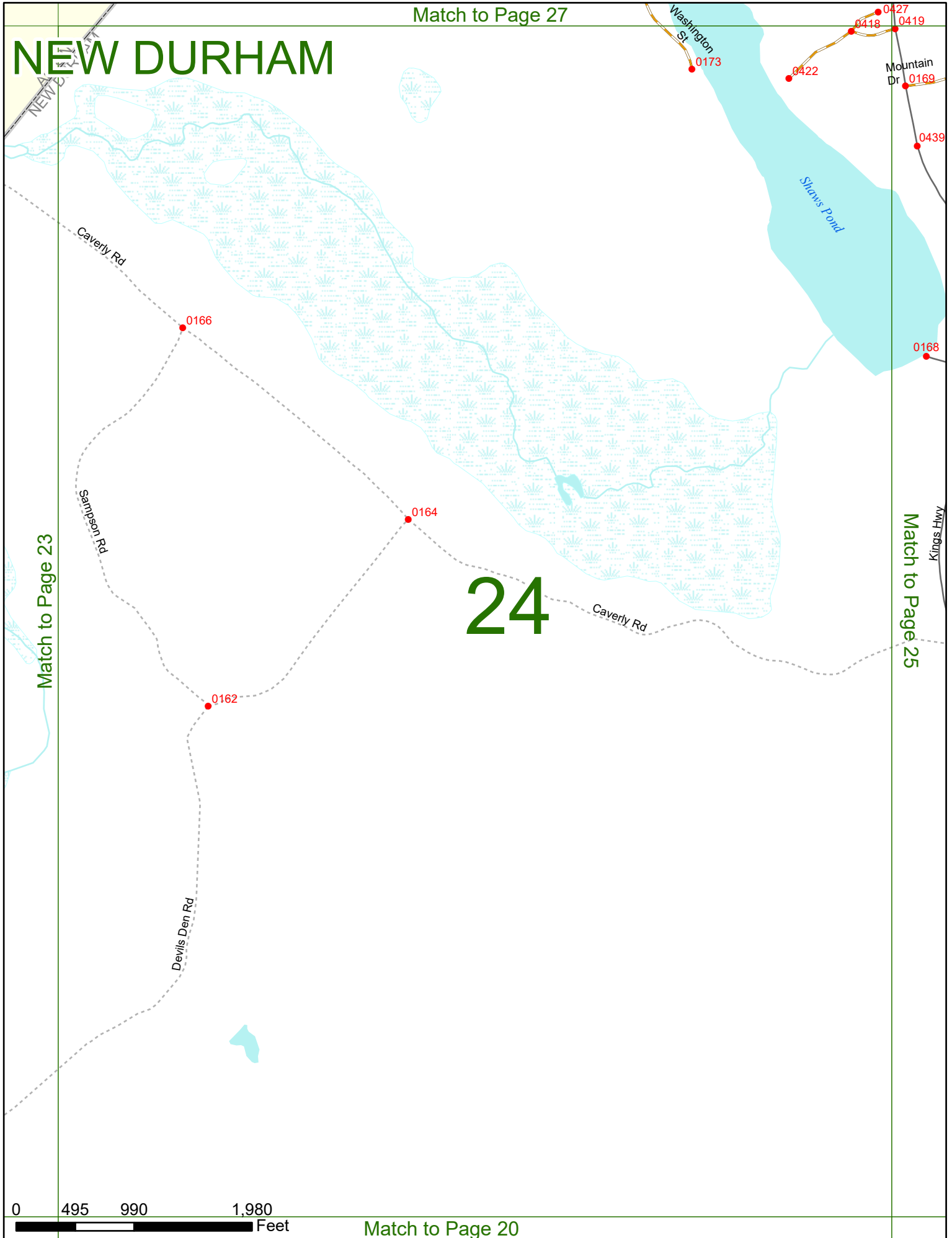
Match to Page 19

Match to Page 0



Match to Page 27

# NEW DURHAM



0427  
0418  
0419  
0422  
0169  
0439  
0168

Match to Page 23

Match to Page 25

# 24

0 495 990 1,980 Feet

Match to Page 20

# NEW DURHAM

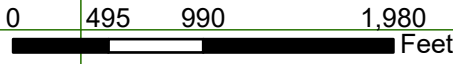
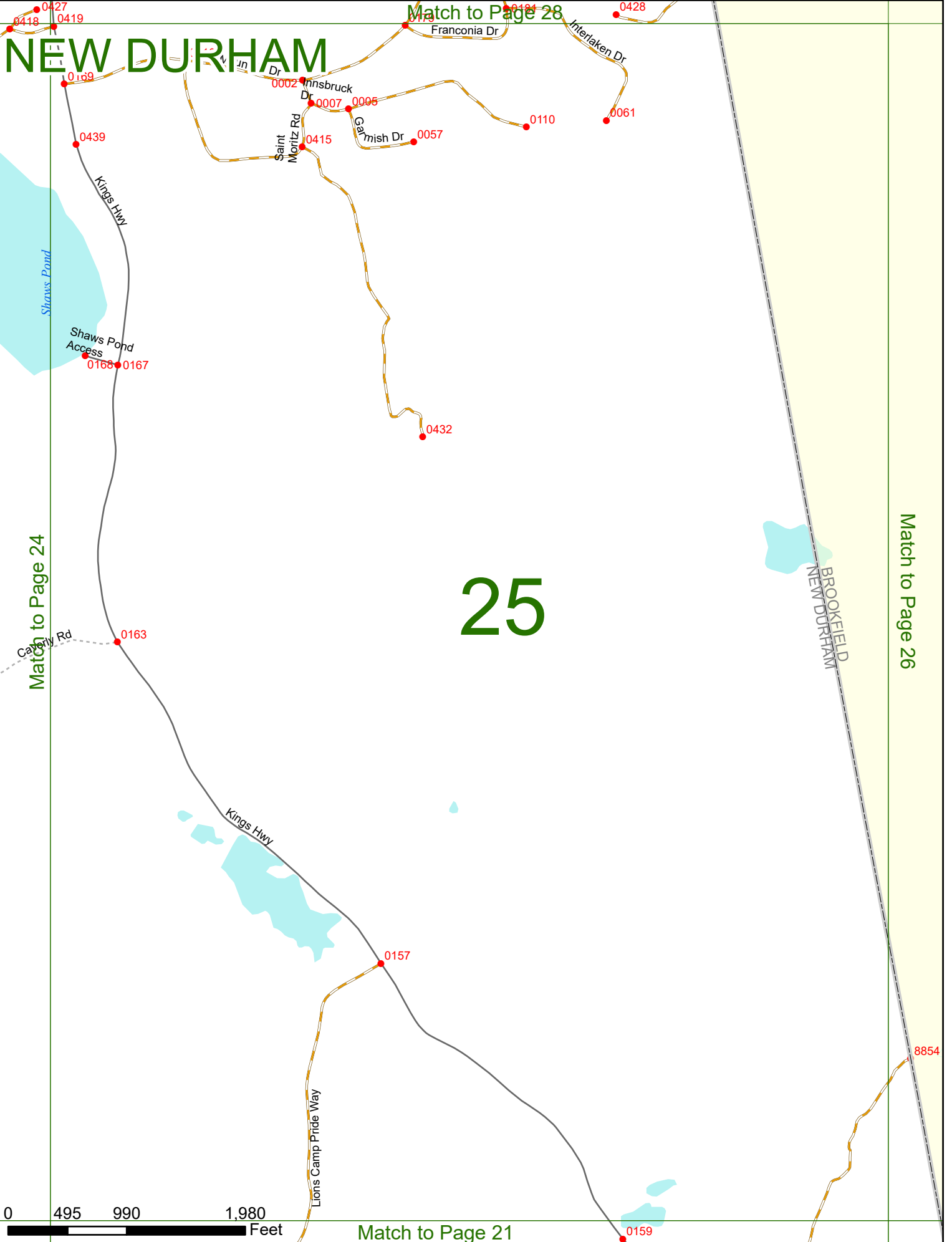
Match to Page 28

# 25

Match to Page 26

Match to Page 24

Match to Page 21



Match to Page 0

# NEW DURHAM

0151

Trickey Rd

Moose Mountain Rd

0040

0183

Hanson Rd

Mountain Lake

0043

# 26

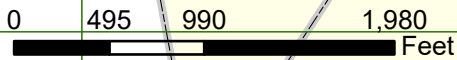
Match to Page 25

Match to Page 0

BROOKFIELD  
NEW DURHAM

8854

BROOKFIELD  
MIDDLETON



Match to Page 22

# NEW DURHAM

New Garden Rd

Rusty Ln 1204  
Axford Way 1225 0832

Rust Pond

0847

1443

1484

J Camp Rd 1338

0230 1337

0231

1175

1176

Middleton Rd

0002

0001

Fiar Tuck Way

0006

# 27

WOLFEBORO  
NEW DURHAM

Kings Hwy

8042

Lake Winnepesaukee Dr

Match to Page 28

0395  
0476  
0488

Golf Course Way

0394

0174

Washington St

0171

Copple Crown Rd

0425

0464

0427

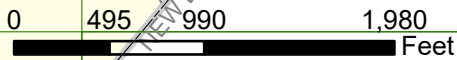
0418

0419

Sixans Pond

WOLFEBORO  
ALTON

ALTON  
NEW DURHAM



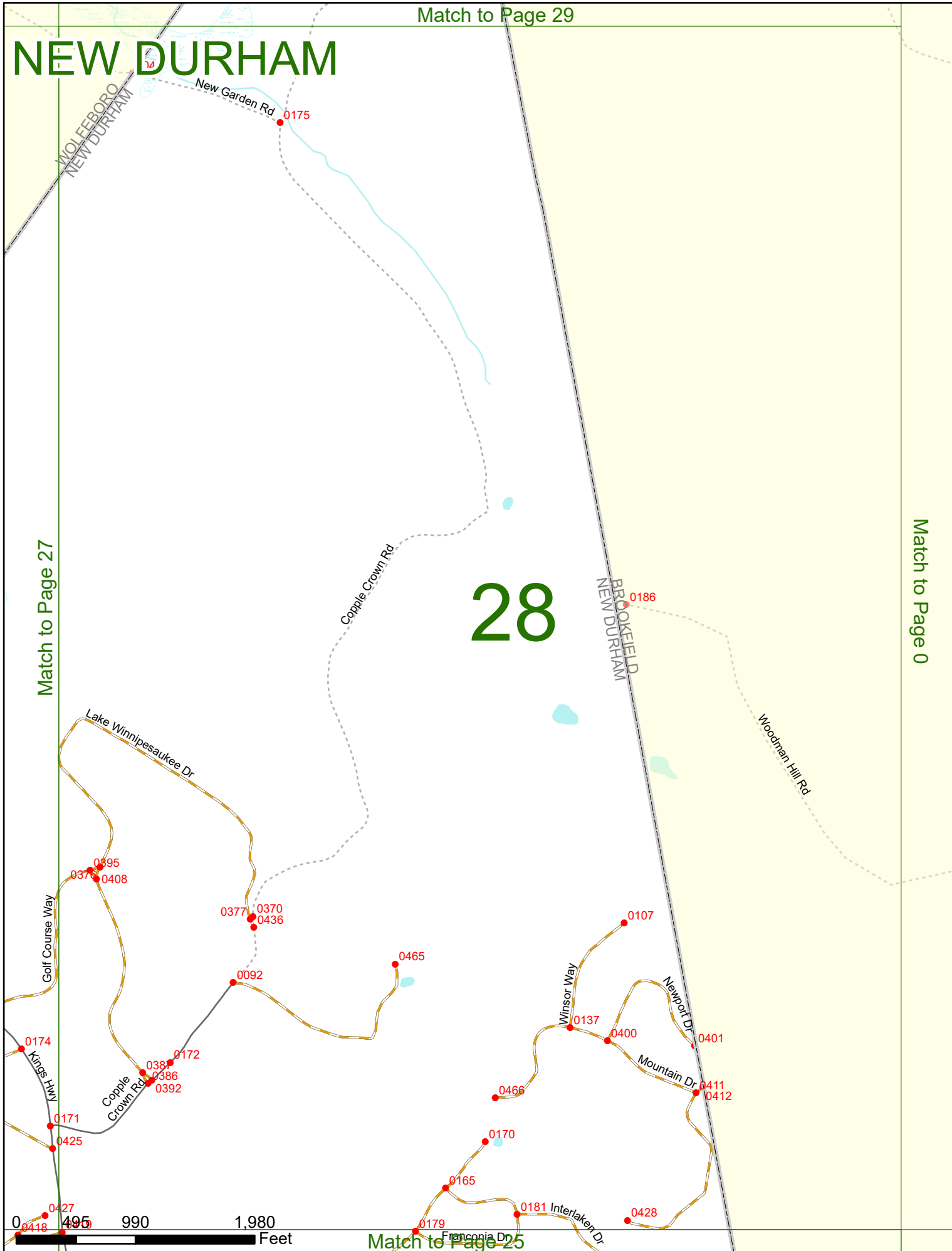
Match to Page 29

# NEW DURHAM

# 28

Match to Page 0

Match to Page 27



Match to Page 25



# NEW DURHAM

Lake  
Wentworth

Warren Brook

0955

Townsend Shore Rd

0953

1351

Pleasant Valley Rd

0023

0839

0835

0837

Stoneyfield Farm Rd

0834

Warren Sands Rd

# 29

WOLFEBORO  
BROOKFIELD

Match to Page 0

Match to Page 0

Orchards Rd

0836

Reade Ln

0022

0833

6136

Pleasant Valley Rd

0152

Brackett Rd

8040

WOLFEBORO  
NEW DURHAM

Copple Crown Rd

BROOKFIELD  
NEW DURHAM

Tumbledown Dick Rd

