



Maps and data sets are not guaranteed to be free from errors and omissions. Data is in a constant state of update and correction by various groups and agencies. Information displayed on this map is the best available at the time of publication.

2024 Nodal Reference Bookmap

LEGEND

Divided Highway Limited Access	Turnpike Toll Road	U.S. Route	N.H. Route
			
State Roads (Carries NO Route Number)	Local Roads	Class 6 Roads (Not Maintained)	Private Roads
			
	State Line		Lakes & Ponds
	County Line		State Parks
	Town Line		National & State Forests
	Rivers & Streams		Reference Nodes

NHDOT will accept crash locations based on the State of NH Uniform Police Traffic Accident Report.

Crash occurred on:

Option 1 Street Address
 123 Main Street

Option 2 Route No and/or Distance from NESW Intesecting Road, Bridge,
 Street name Intersecting Street Town/County line
 Main Street 500 E Oak Street

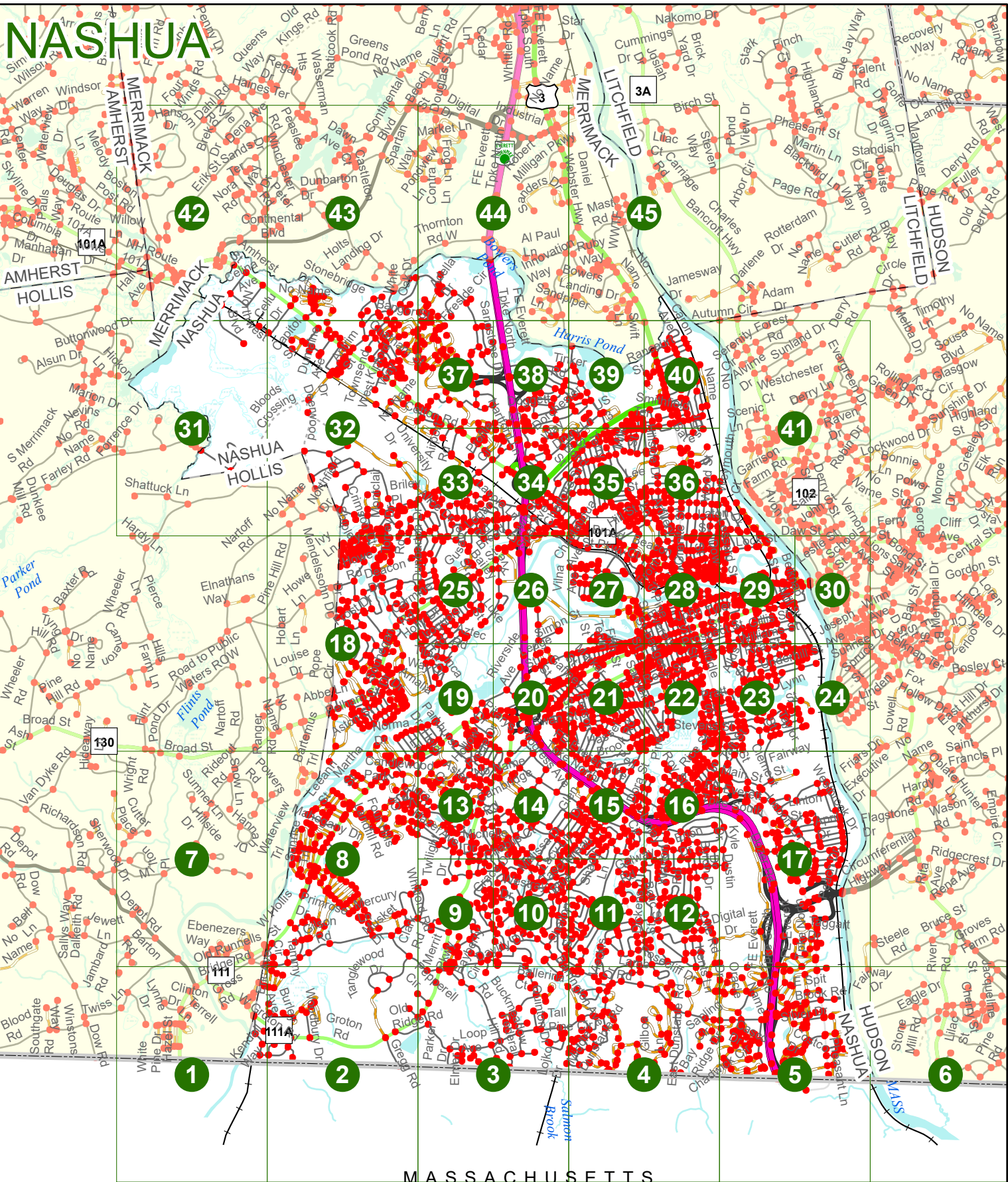
Option 3 First Node Distance from First Node Second Node
 515 212 632

Option 4 Route No and/or Mile Marker on Interstate Only NESW Mile (Marker)
 Street name
 189S 700 feet S 36.8

Option 3 – Example

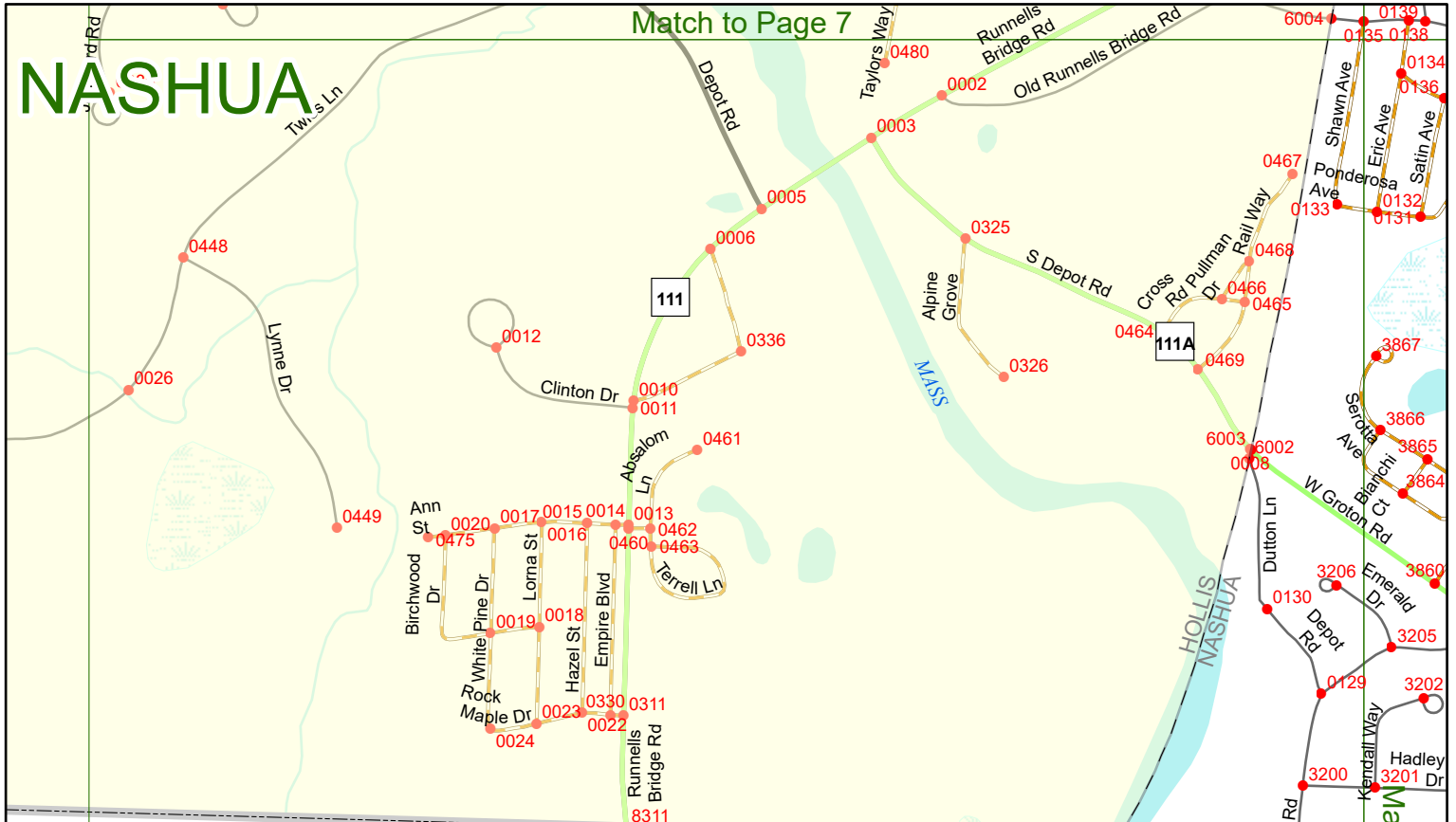
Street Name Loudon Road
First Node 803
Distance from First Node 318 Ft
Second Node 813





NASHUA

Match to Page 7



Match to Page 0

1

Match to Page 2

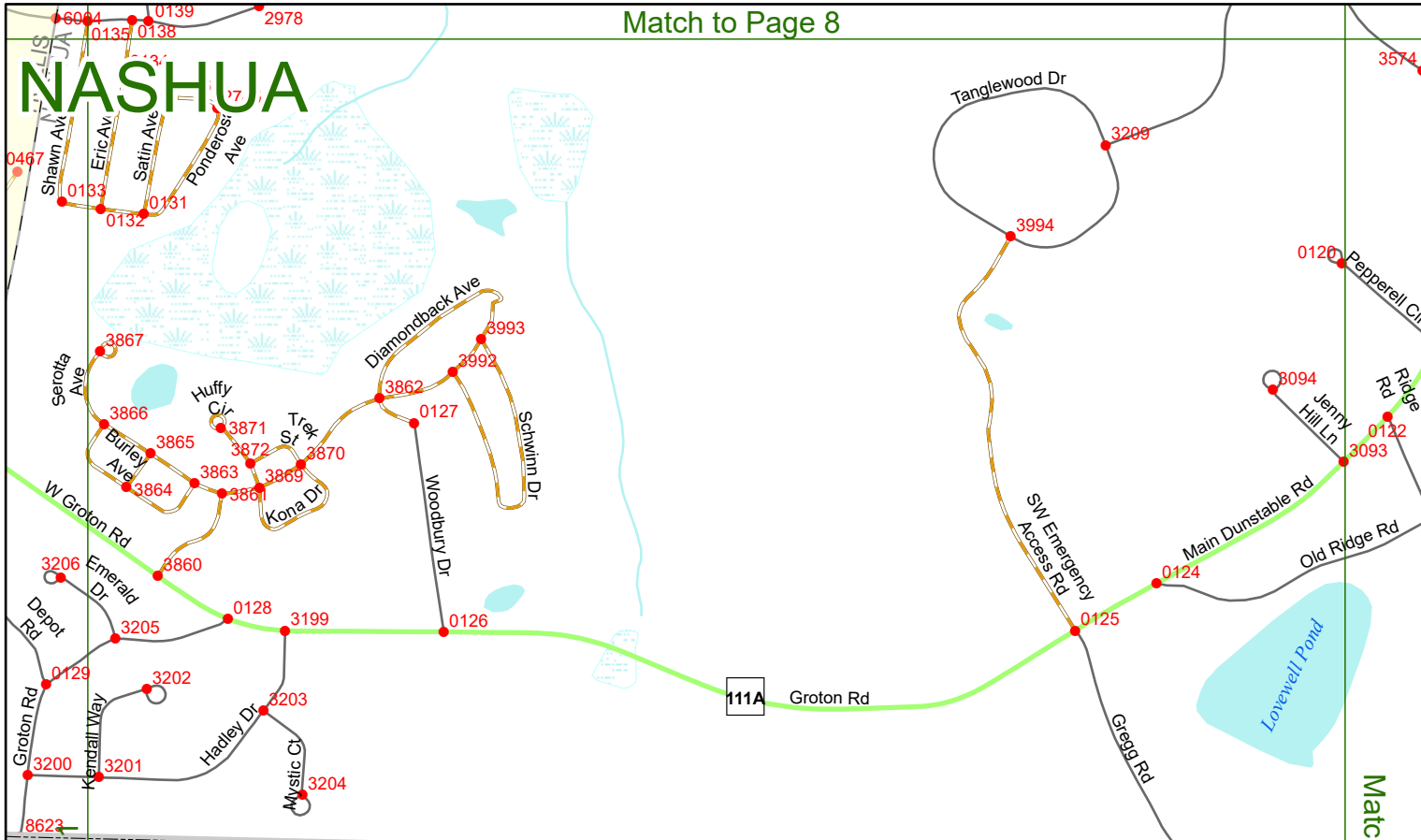
MASSACHUSETTS



Match to Page 0

Match to Page 8

NASHUA

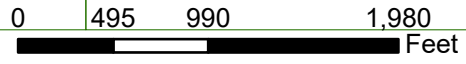


Match to Page 3

2

MASSACHUSETTS

Match to Page



Match to Page 0

NASHUA


Match to Page 910

Match to Page 2

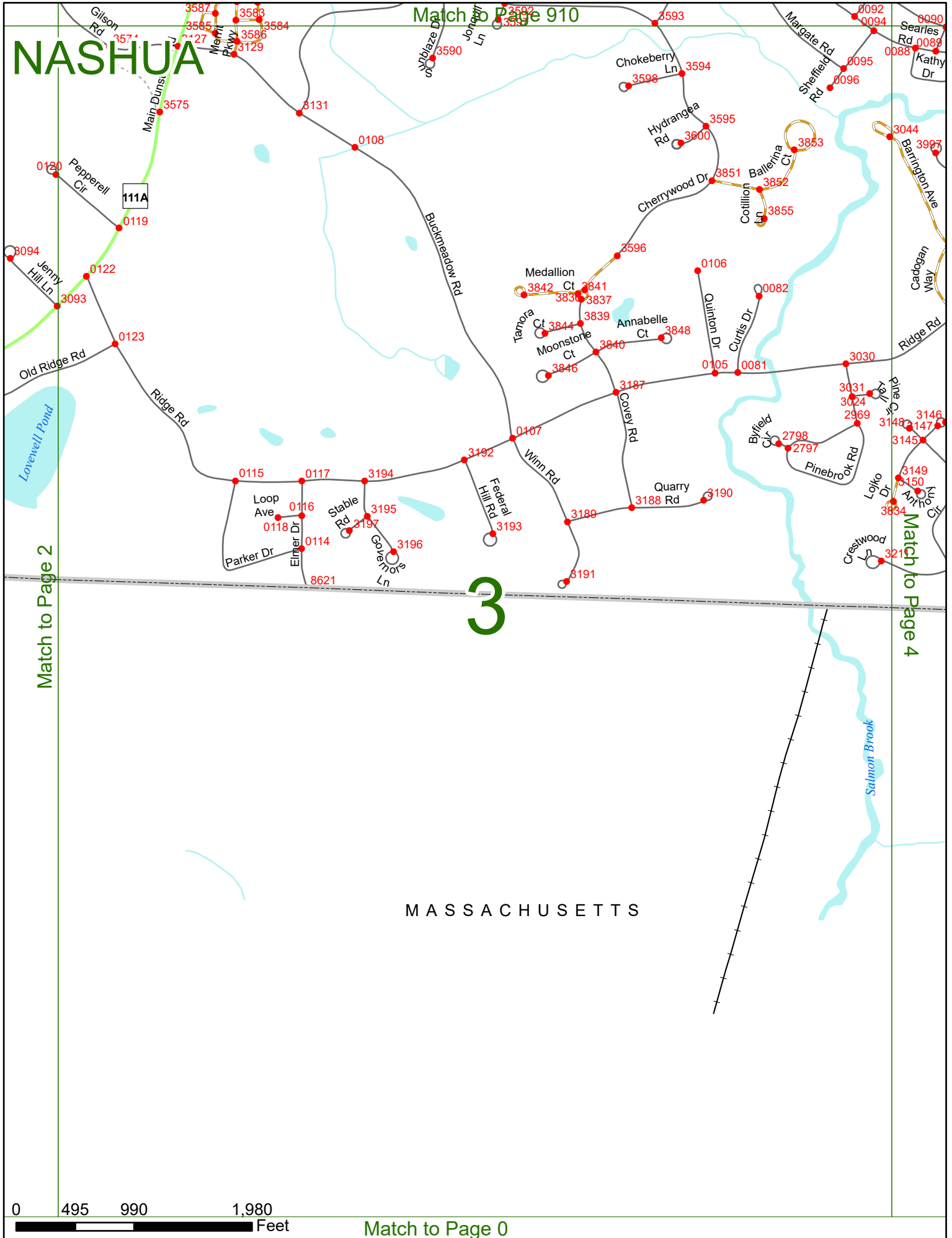
Match to Page 4

3

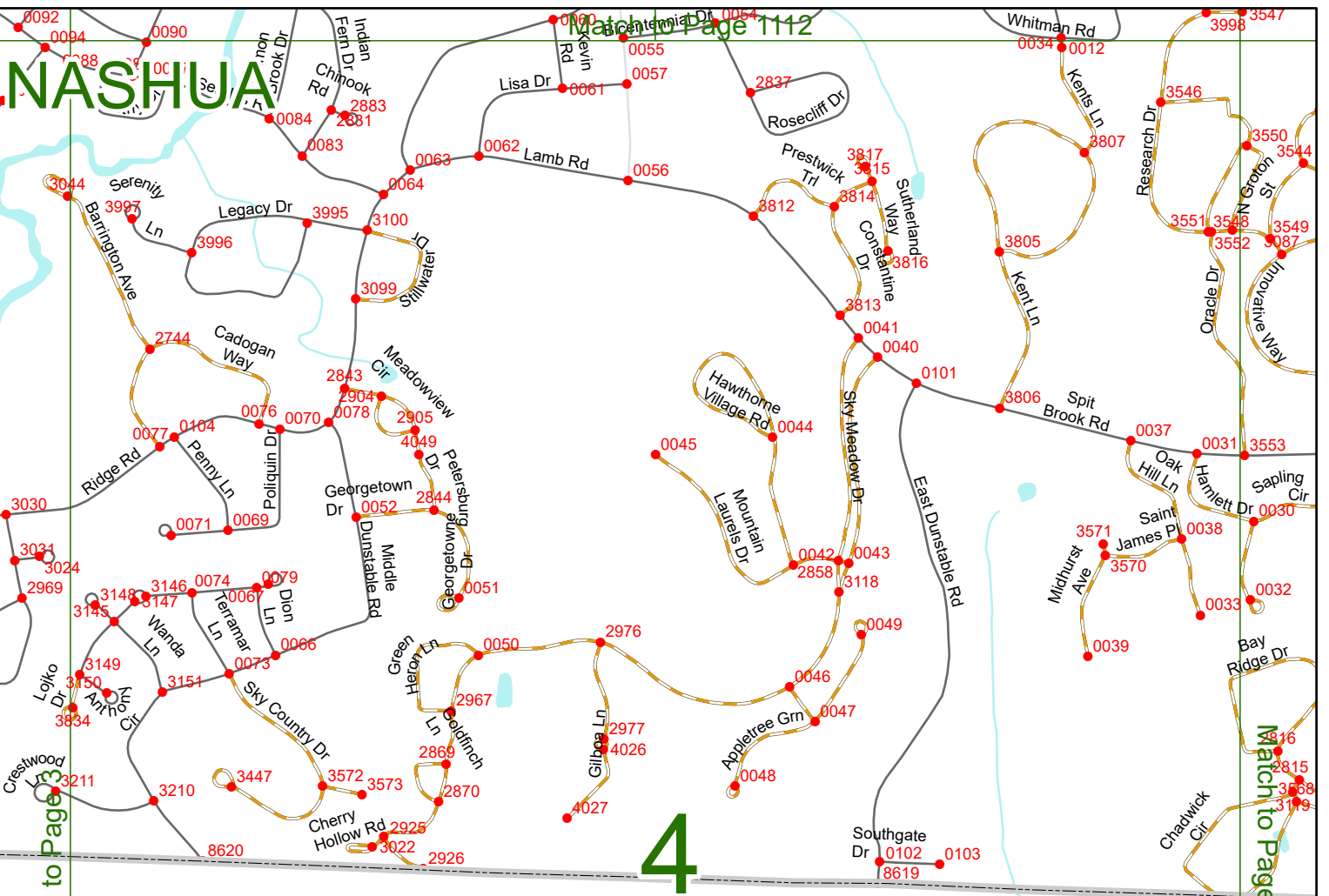
MASSACHUSETTS



Match to Page 0




NASHUA



4

MASSACHUSETTS



Match to Page 0

NASHUA

Match to Page 17

Match to Page 4

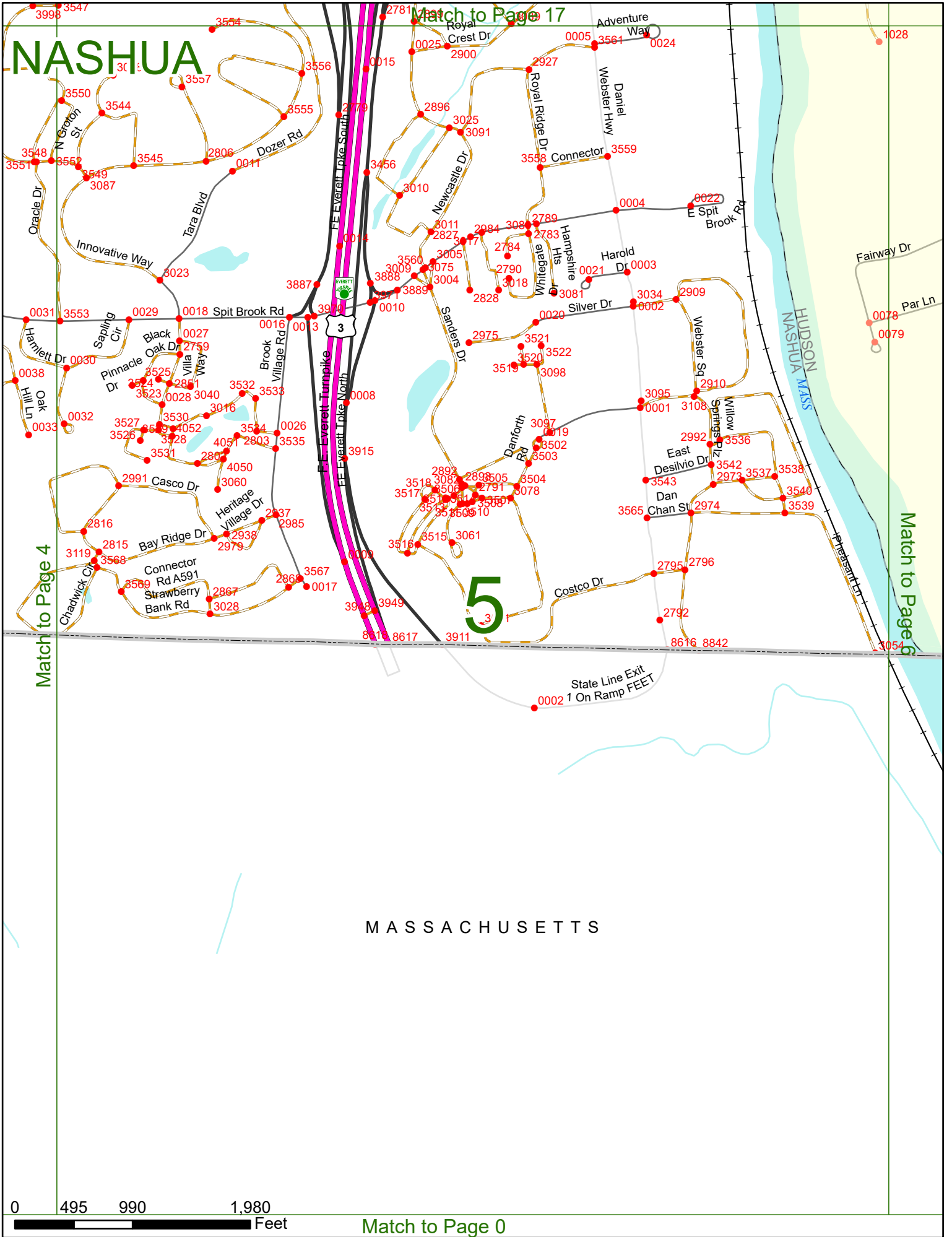
Match to Page 6

5

MASSACHUSETTS

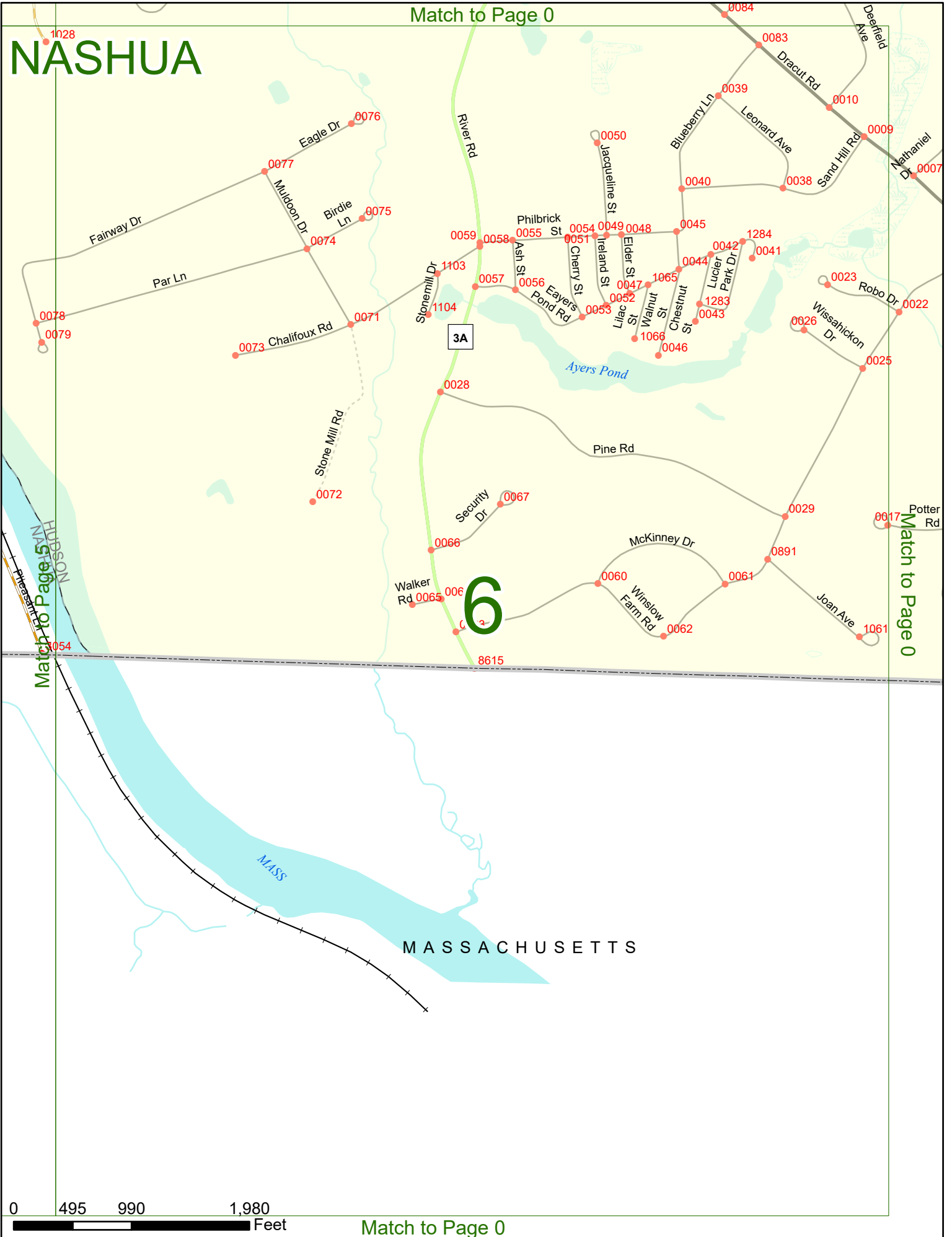
0 495 990 1,980 Feet

Match to Page 0



NASHUA

Match to Page 0



0 495 990 1,980 Feet

Match to Page 0

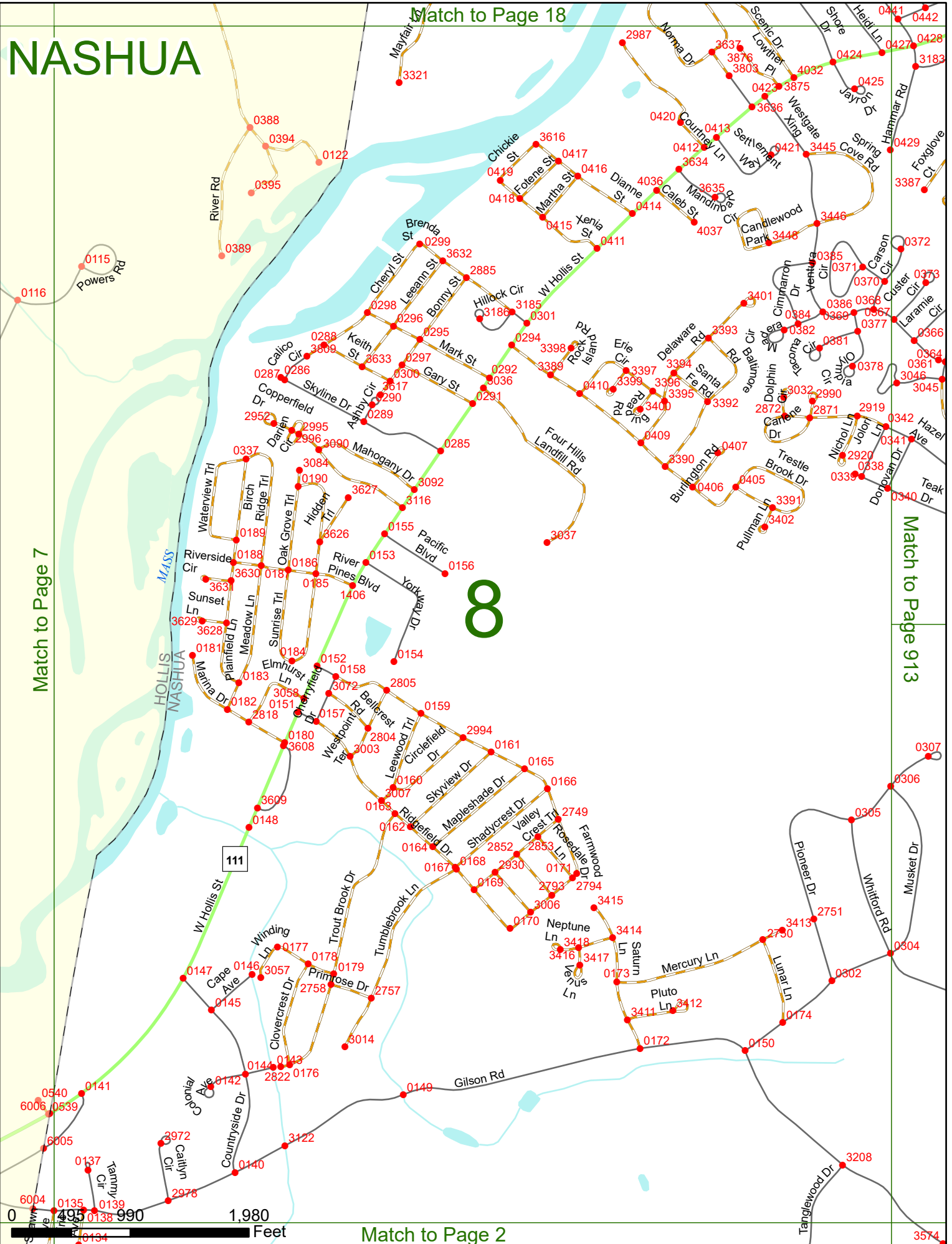
NASHUA

Match to Page 18

Match to Page 7

Match to Page 913

8



Match to Page 2

3574

NASHUA

Match to Page 13

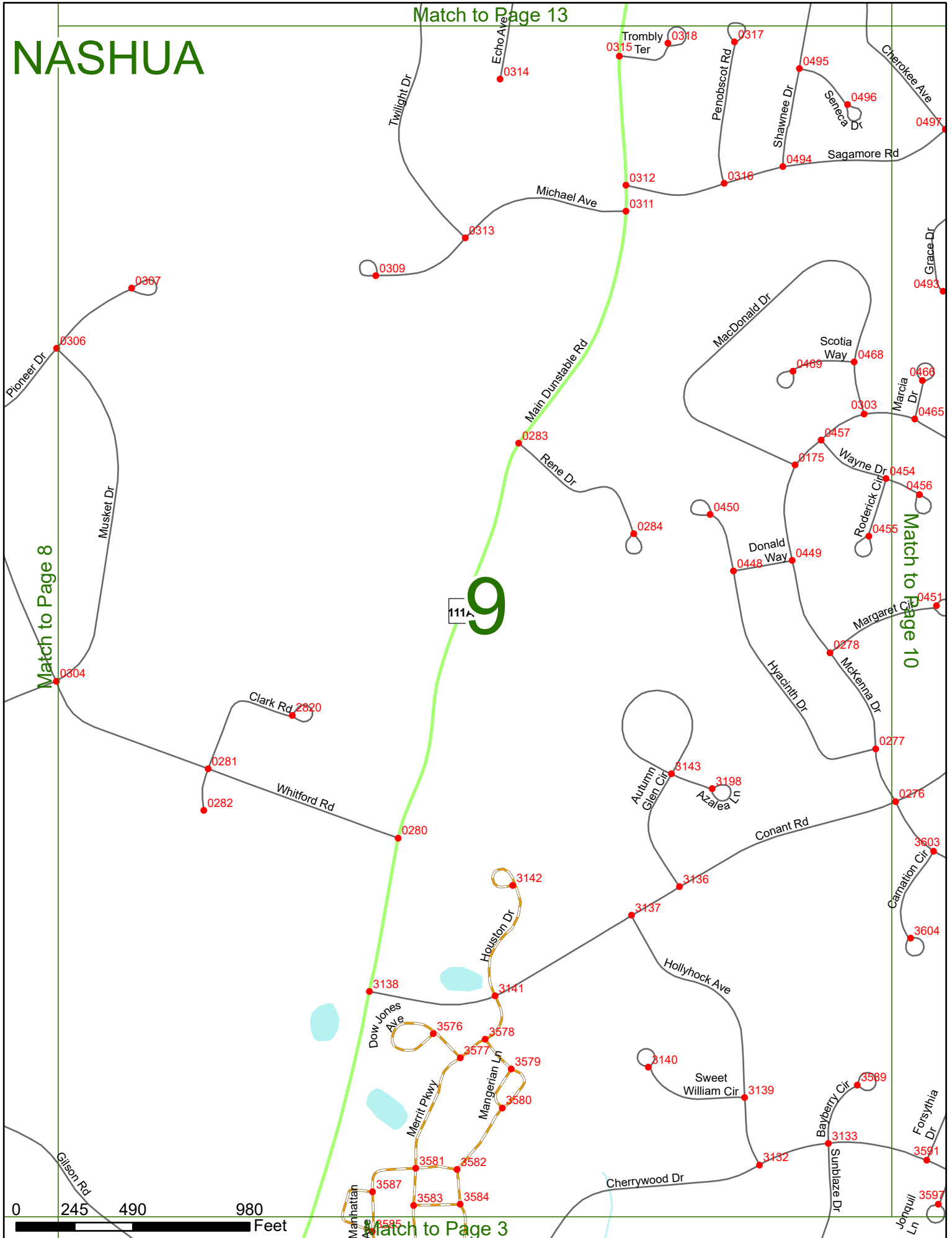
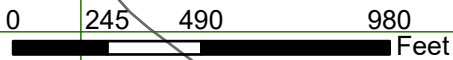
Match to Page 8

Match to Page 10

Match to Page 3

9

111A



NASHUA

Match to Page 14

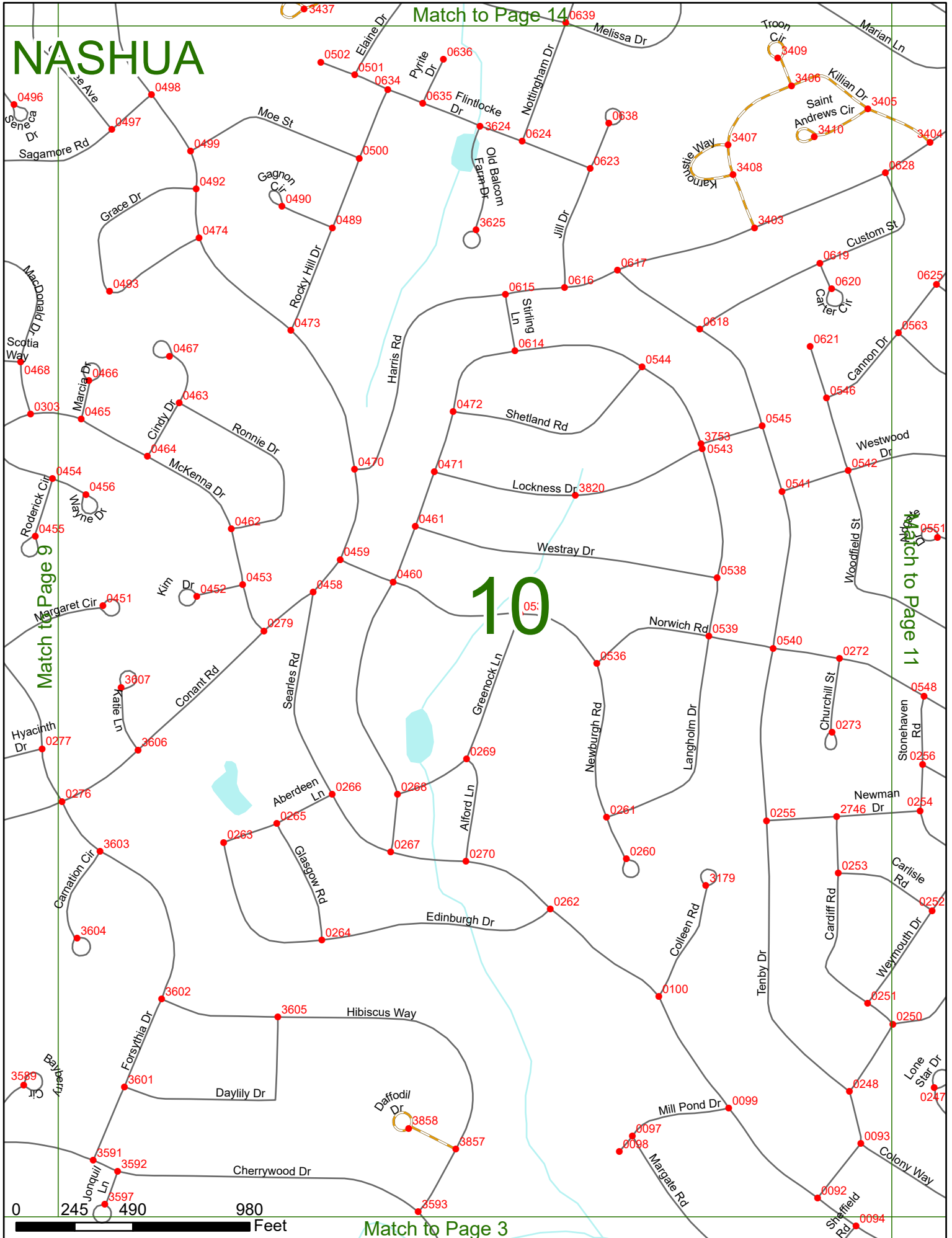
Match to Page 9

Match to Page 11

10

05

Match to Page 3

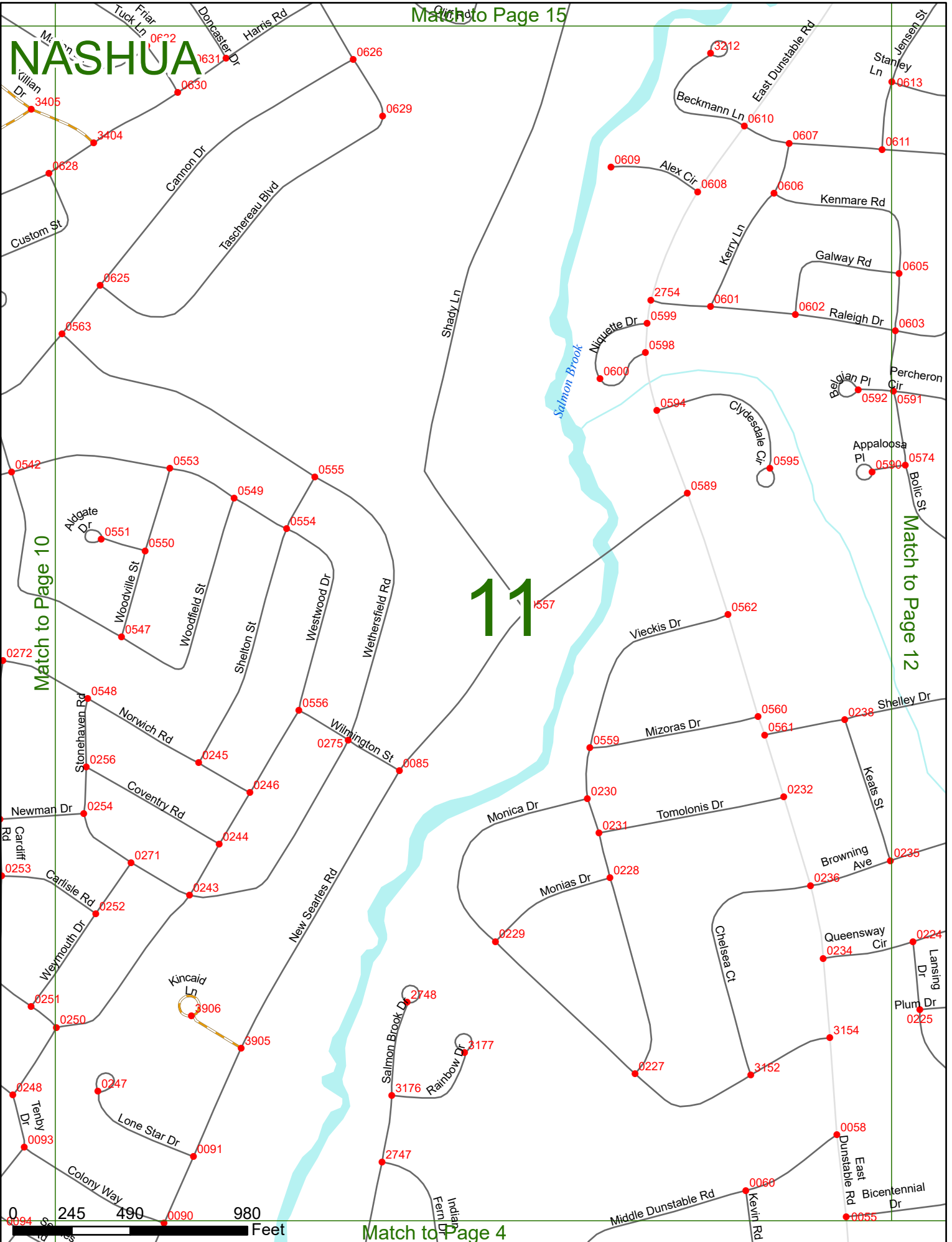


NASHUA

11

Match to Page 10

Match to Page 12



NASHUA

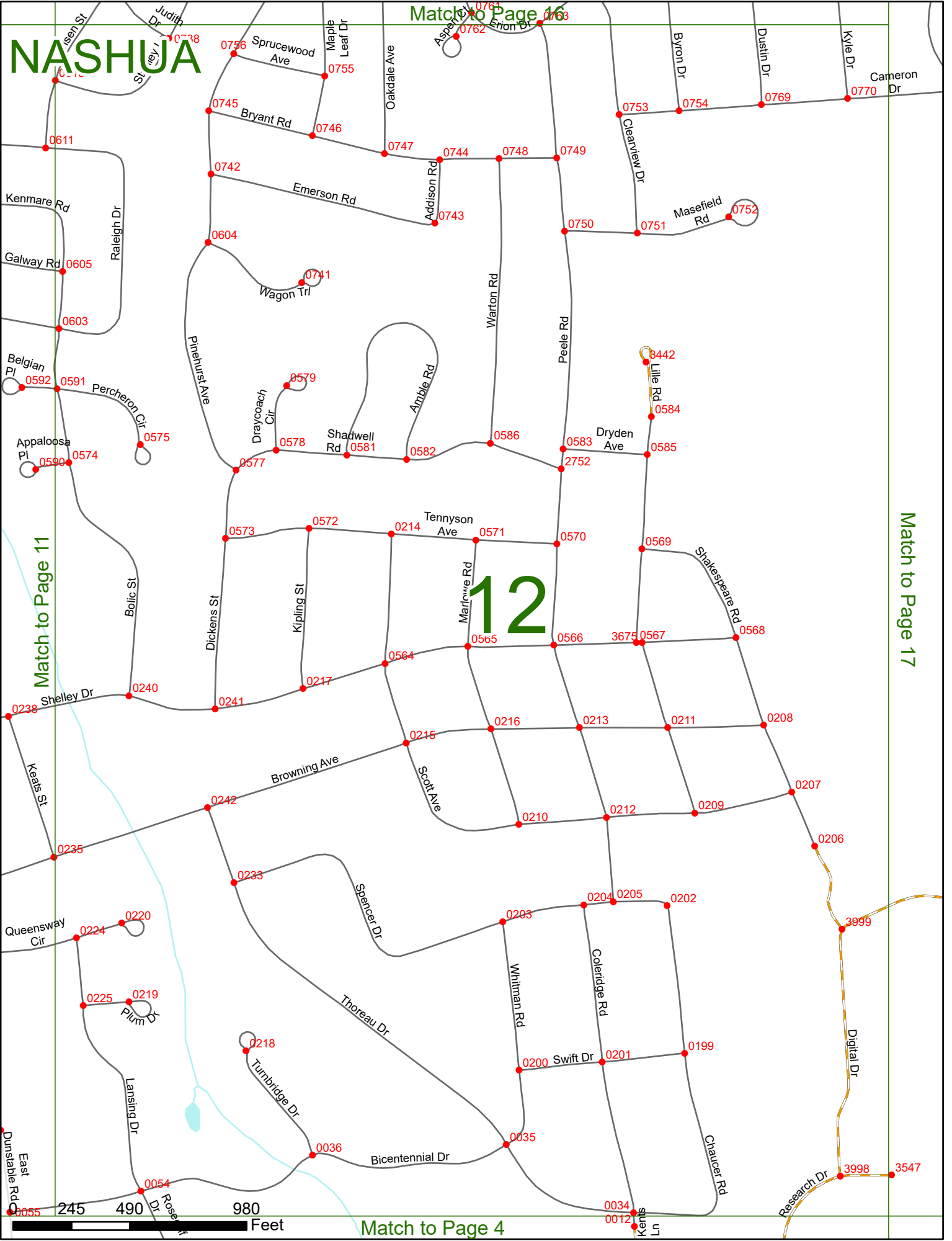
Match to Page 16

Match to Page 17

12

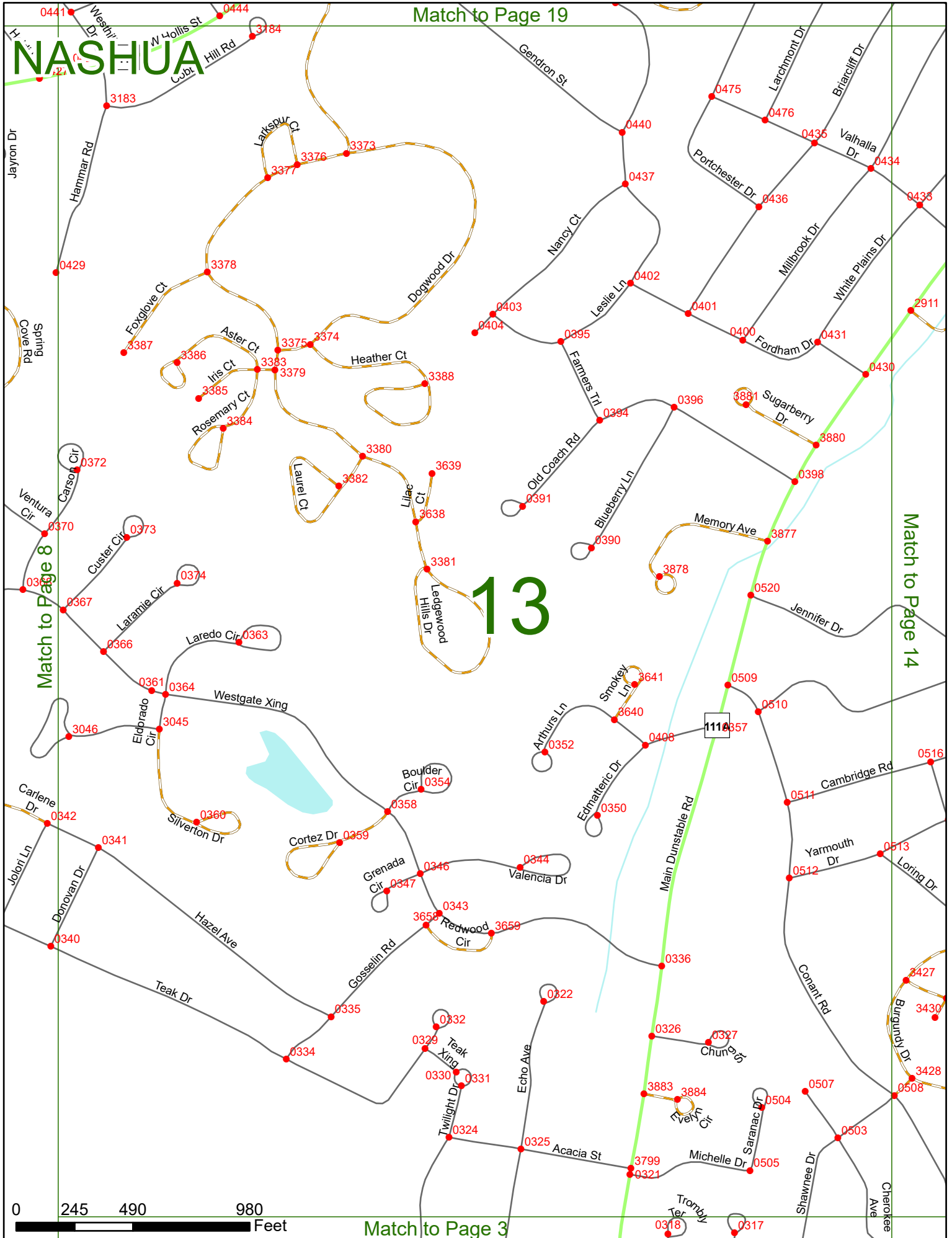
Match to Page 11

Match to Page 4



Match to Page 19

NASHUA



Match to Page 8

Match to Page 14

13

0 245 490 980 Feet

Match to Page 3

NASHUA

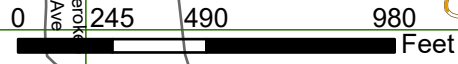
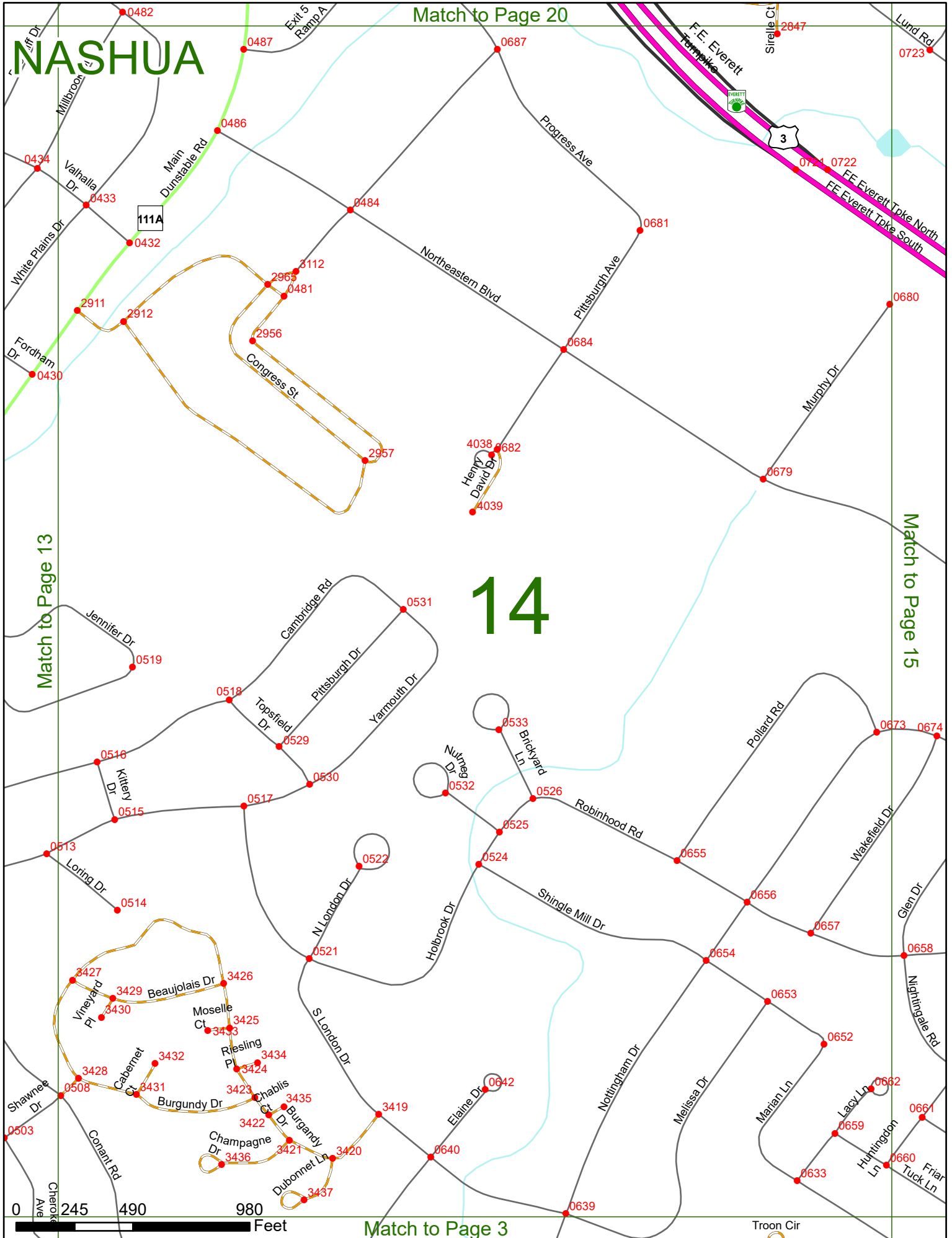
Match to Page 20

14

Match to Page 13

Match to Page 15

Match to Page 3



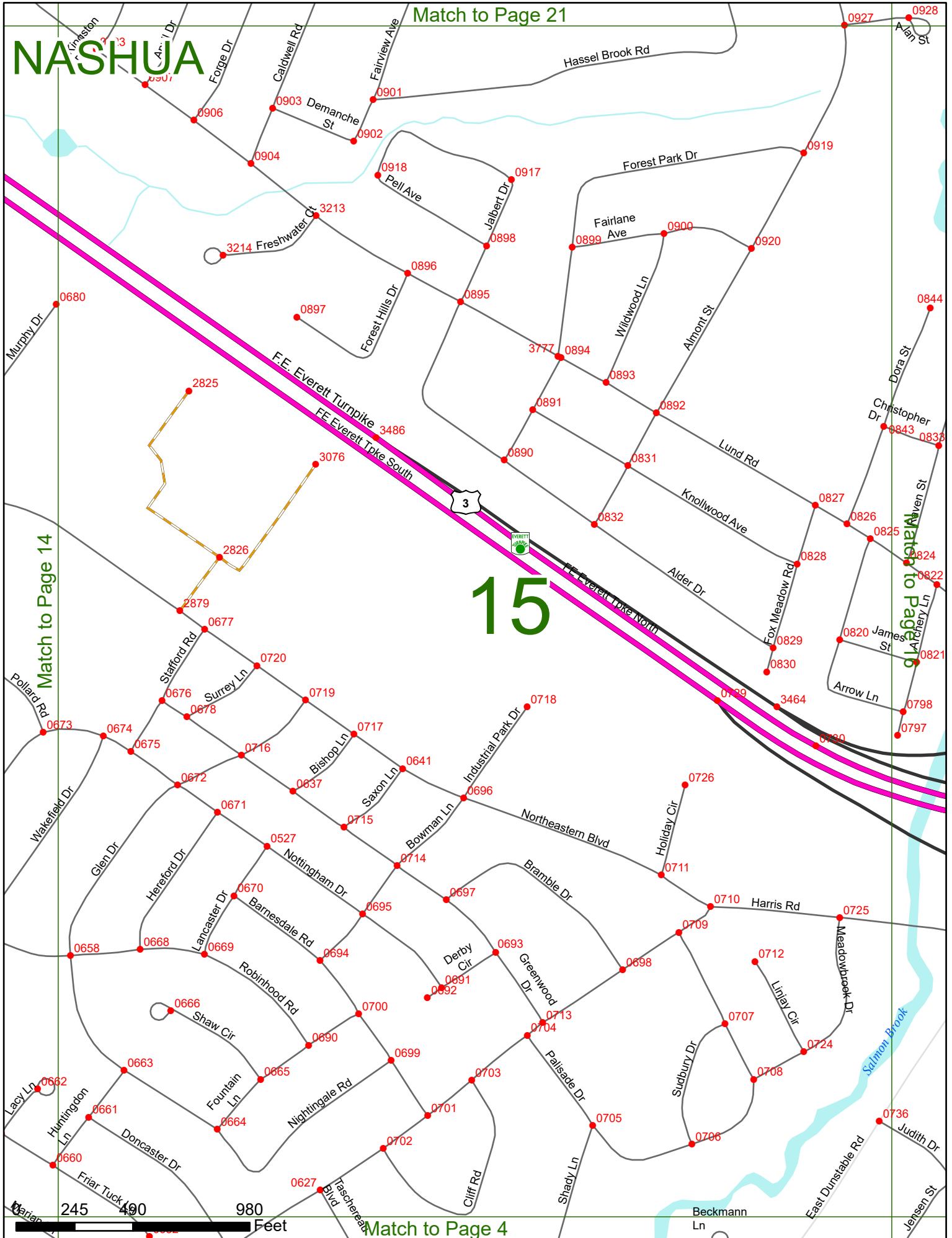
NASHUA

Match to Page 21

Match to Page 14

Match to Page 16

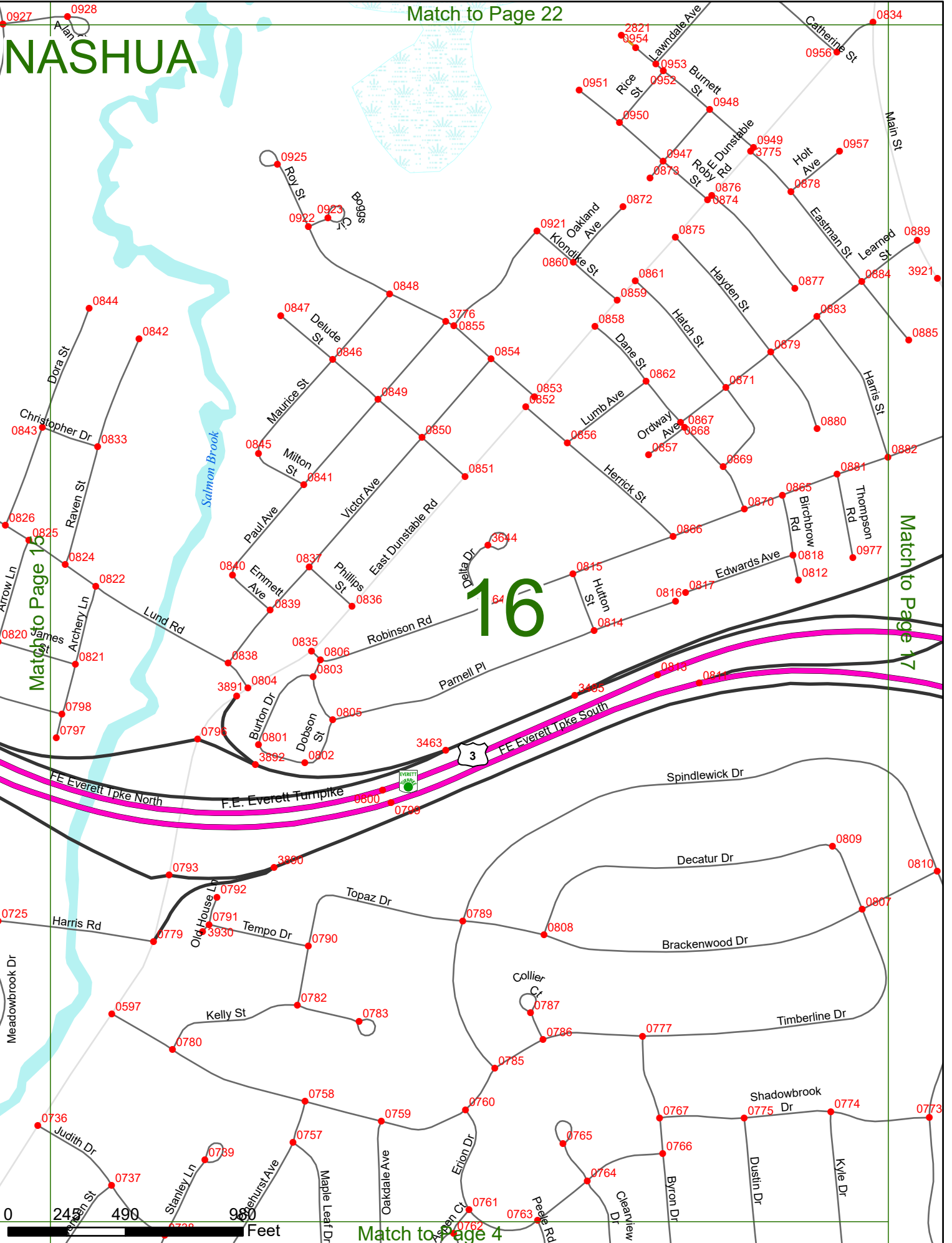
15



Match to Page 4

NASHUA

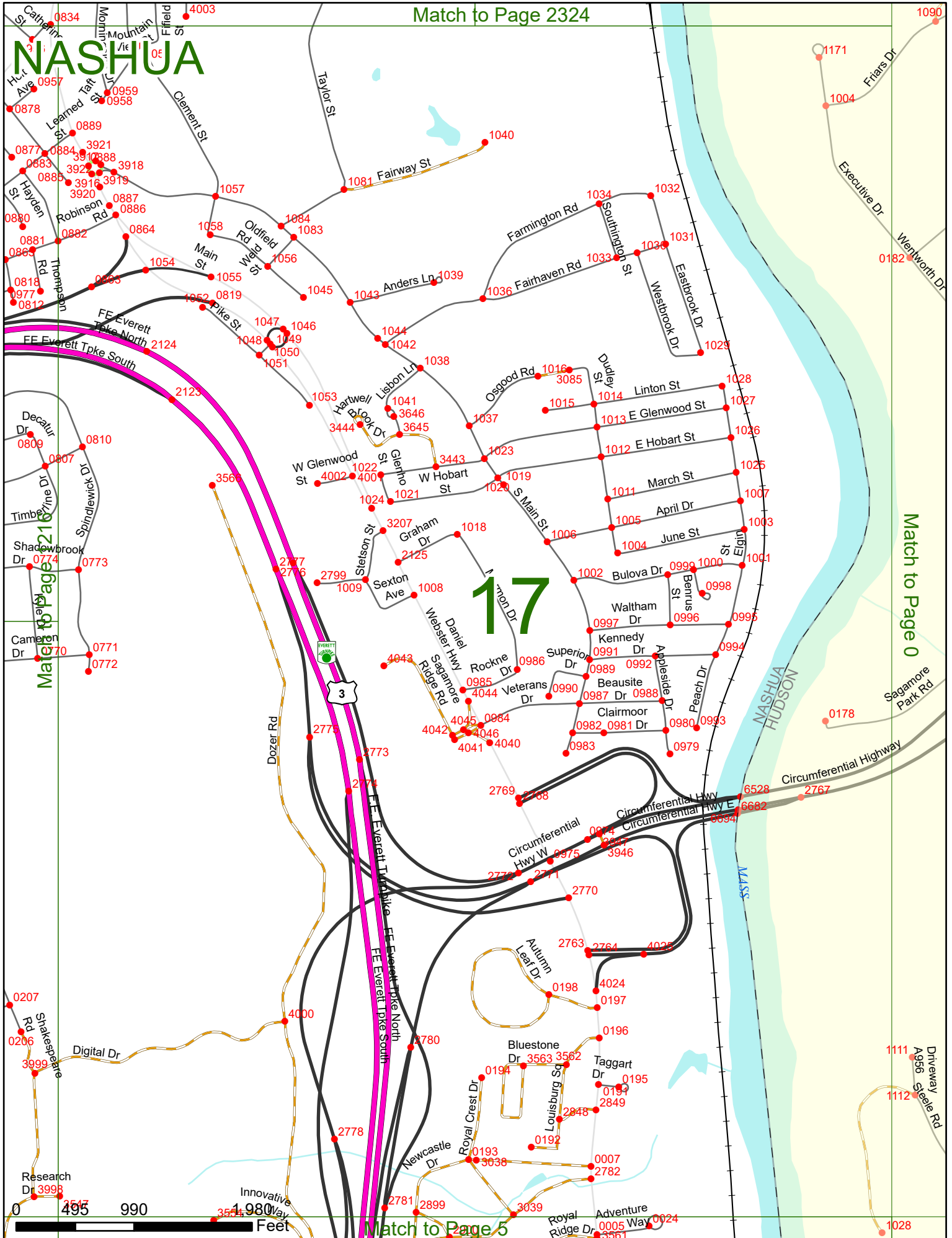
Match to Page 22



16

NASHUA

17



Match to Page 216

Match to Page 0



NASHUA

Match to Page 32

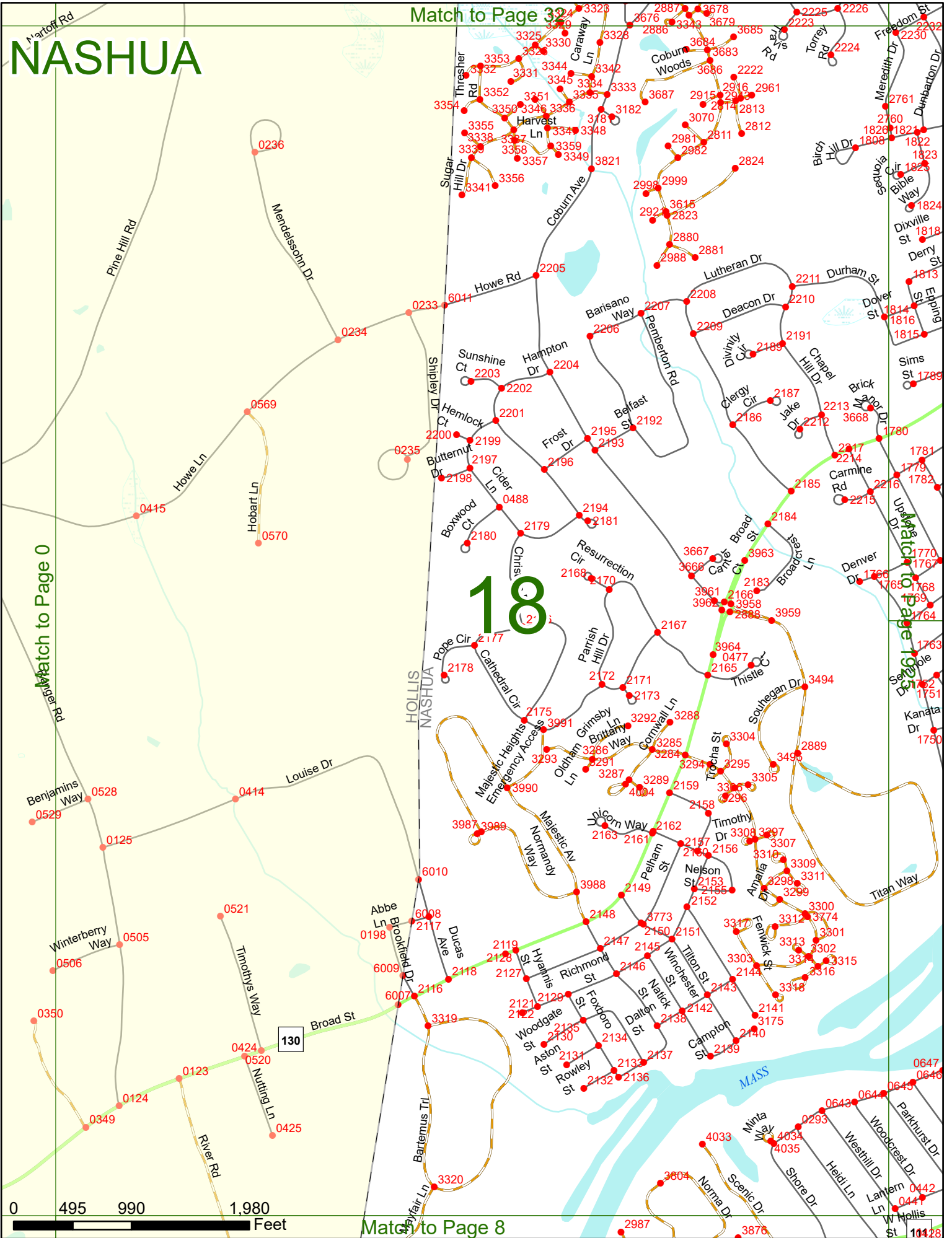
Match to Page 0

Match to Page 16

Match to Page 8

18

0 495 990 1,980 Feet



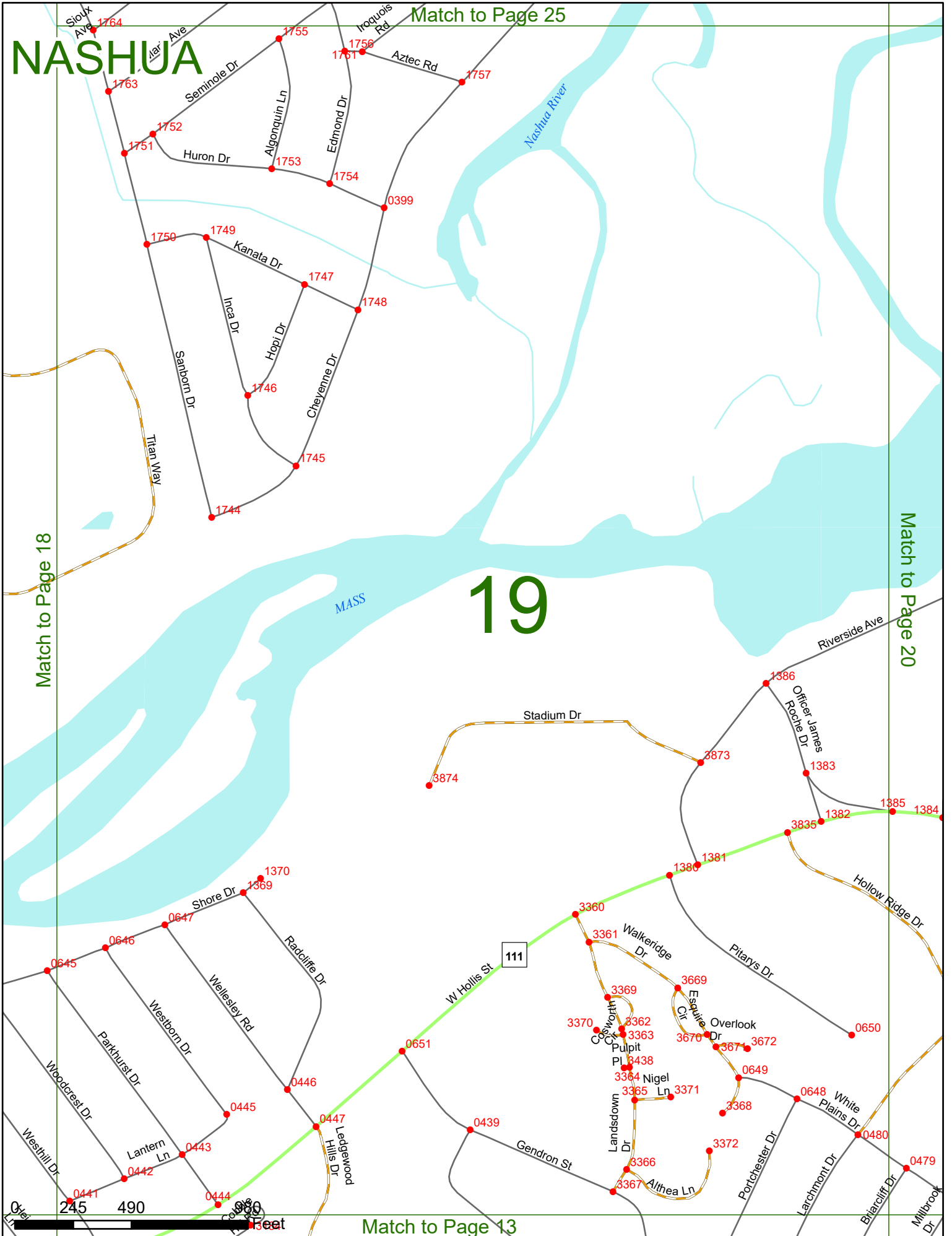
NASHUA

Match to Page 25

19

Match to Page 18

Match to Page 20




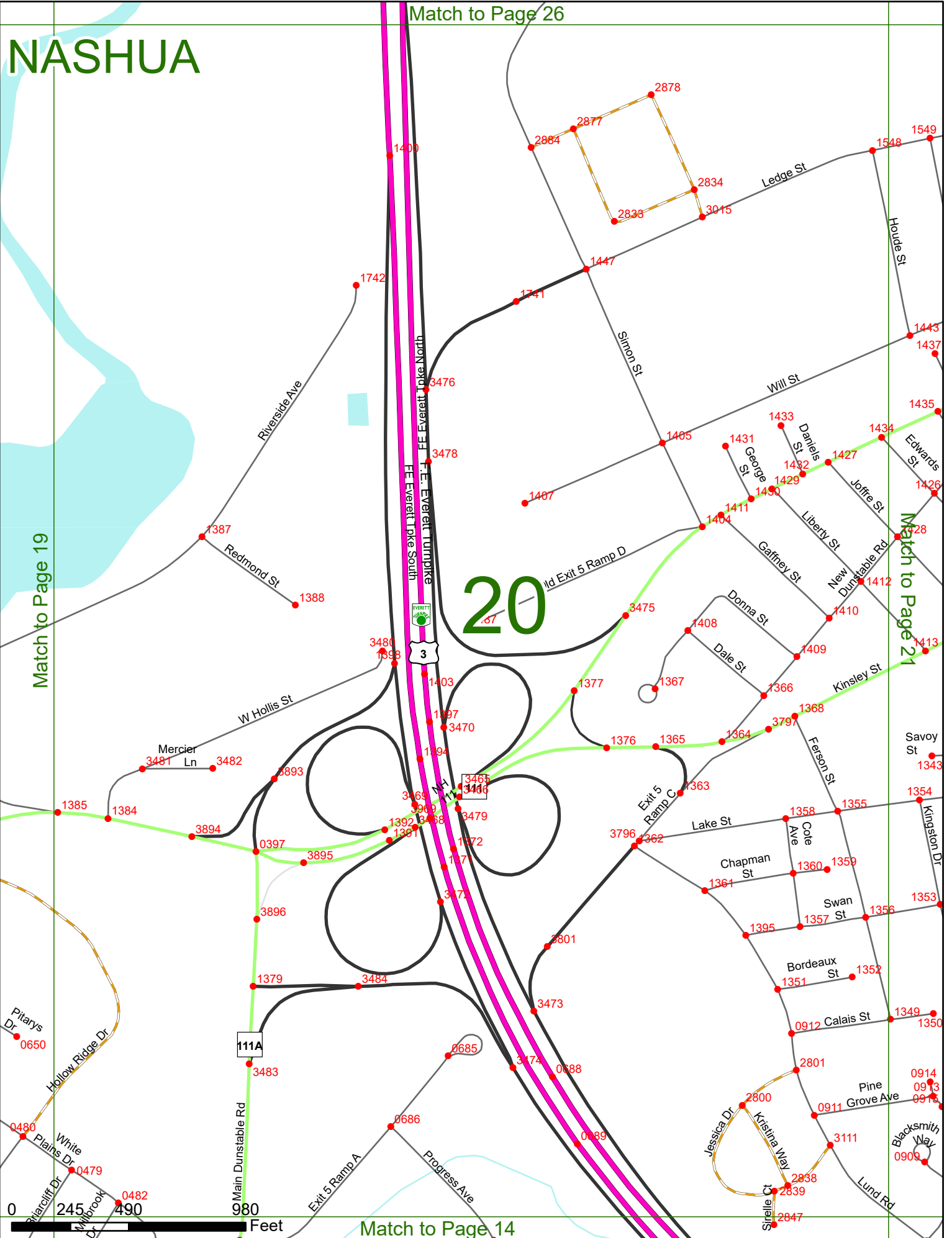
NASHUA

Match to Page 26

Match to Page 19

Match to Page 21

20



Match to Page 14

NASHUA

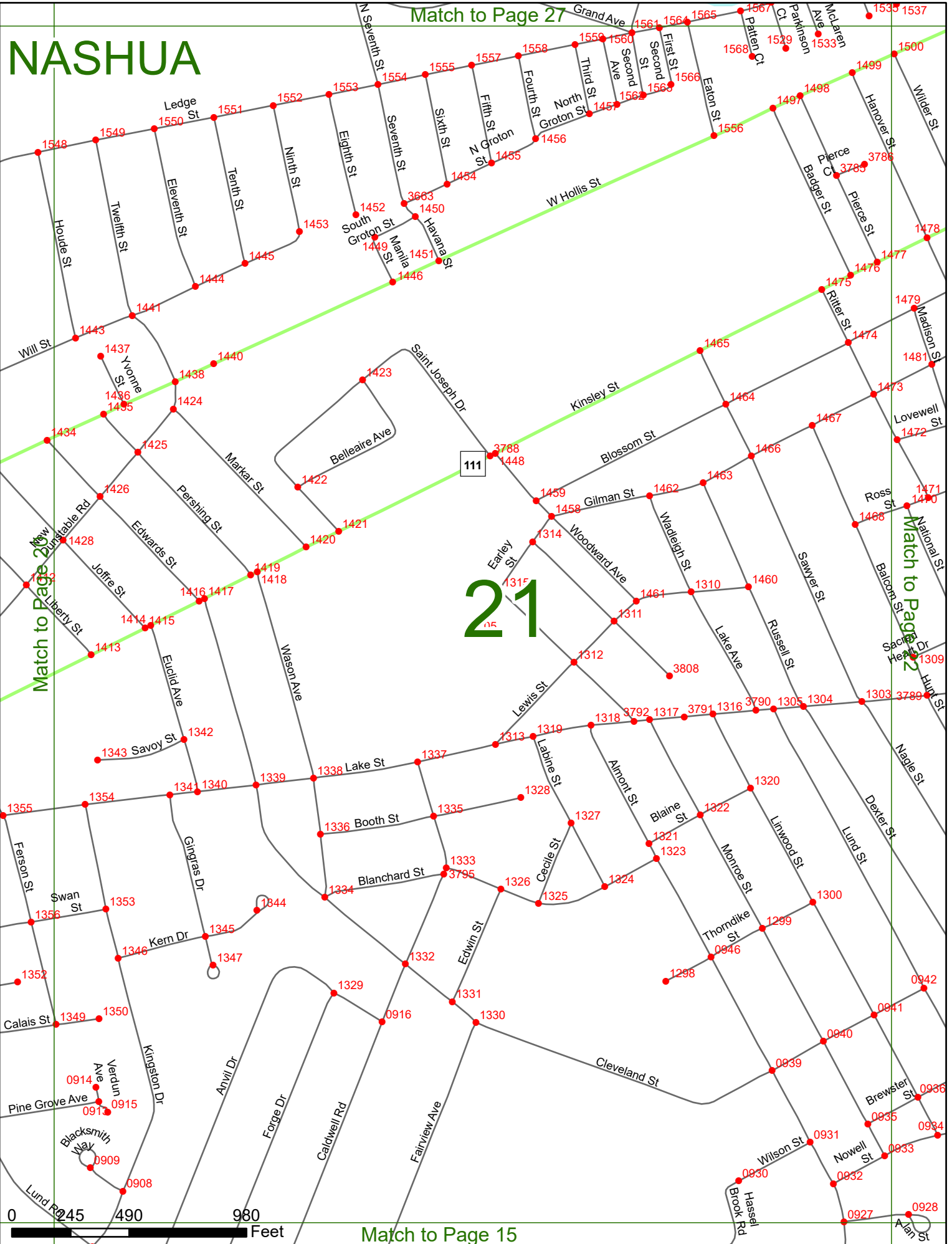
Match to Page 27

Match to Page 20

Match to Page 22

21

111



Match to Page 15



NASHUA

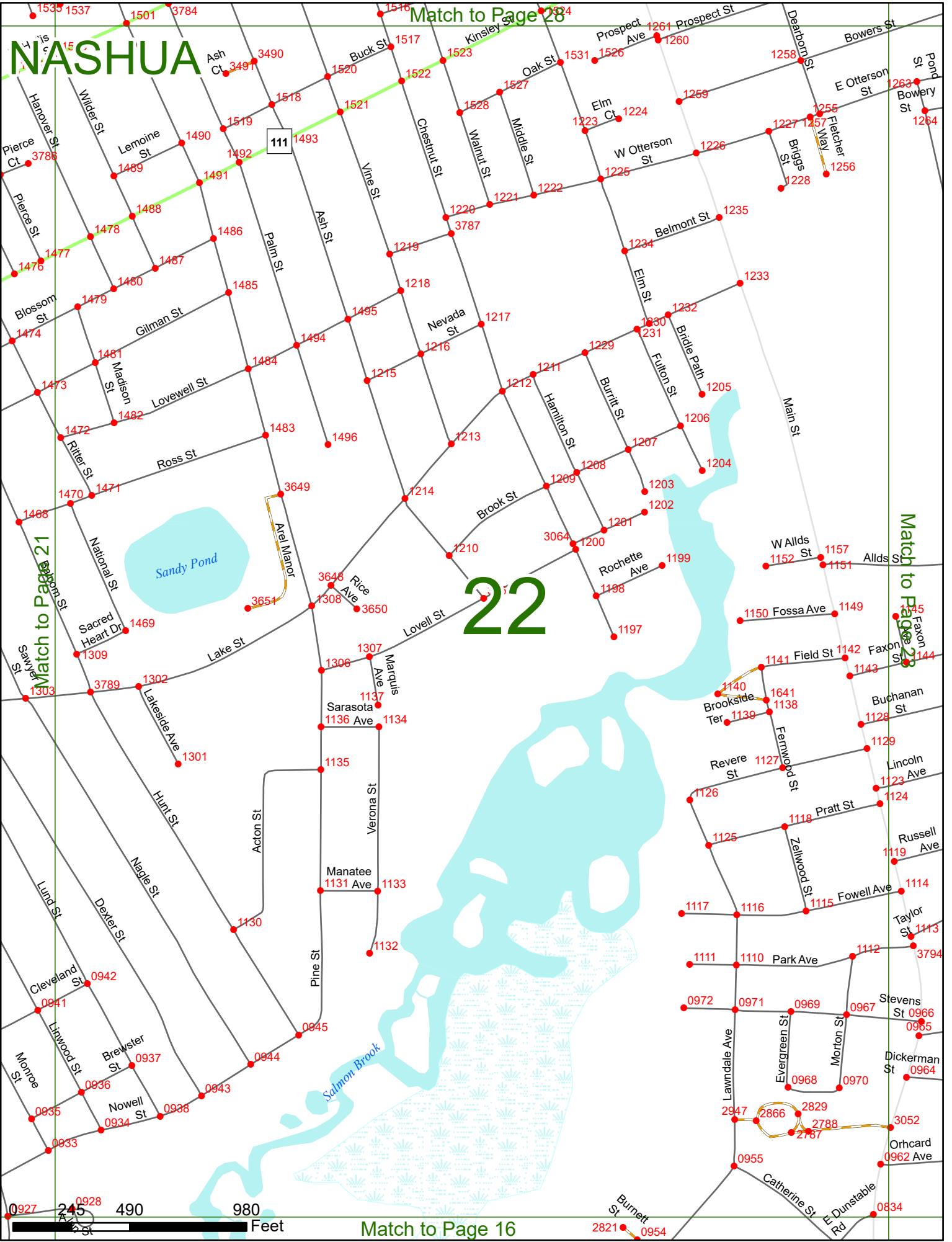
Match to Page 28

Match to Page 21

Match to Page 23

22

Match to Page 16



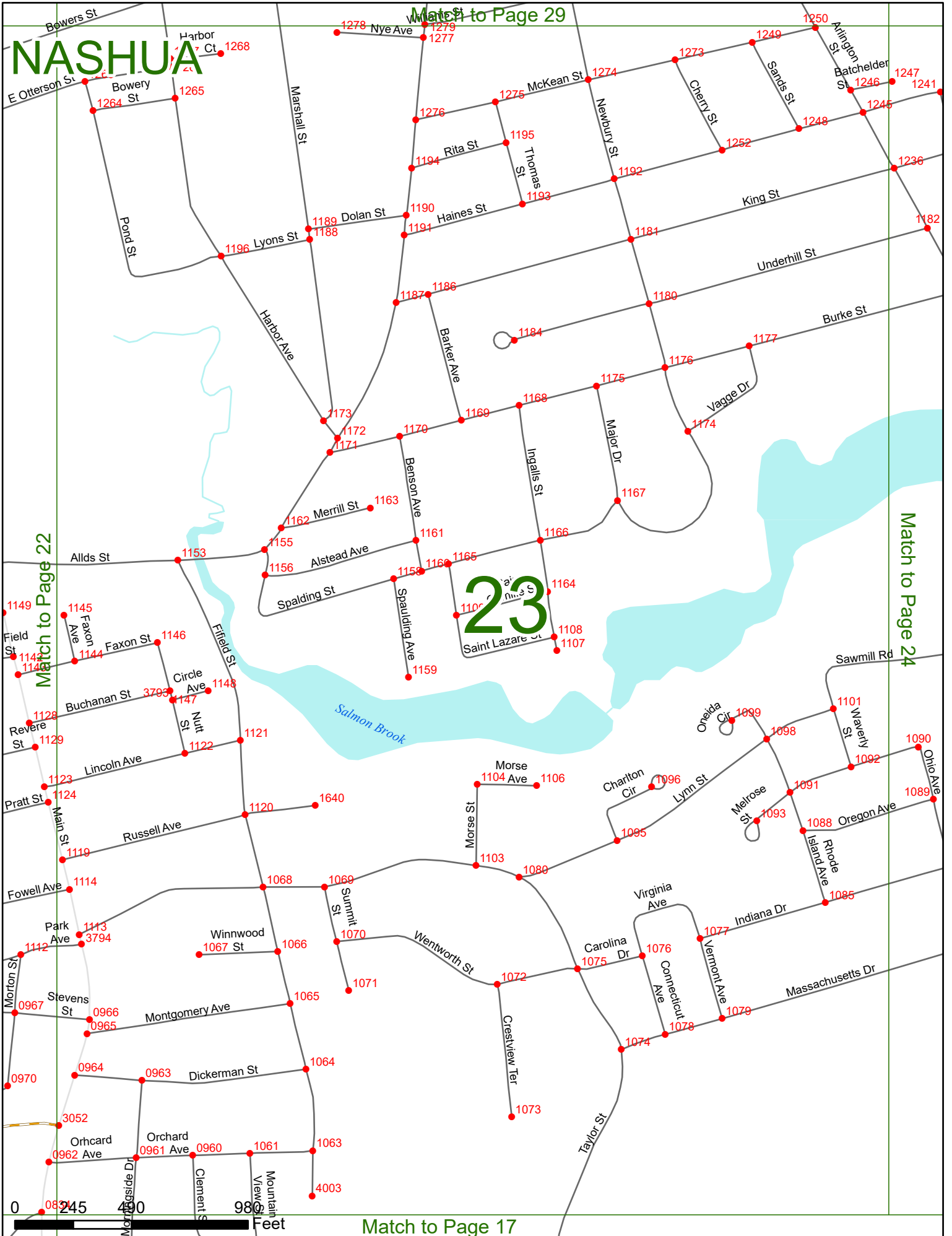
NASHUA

Match to Page 29

Match to Page 24

Match to Page 22

23



Match to Page 17



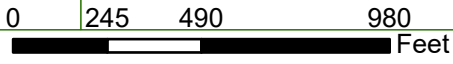
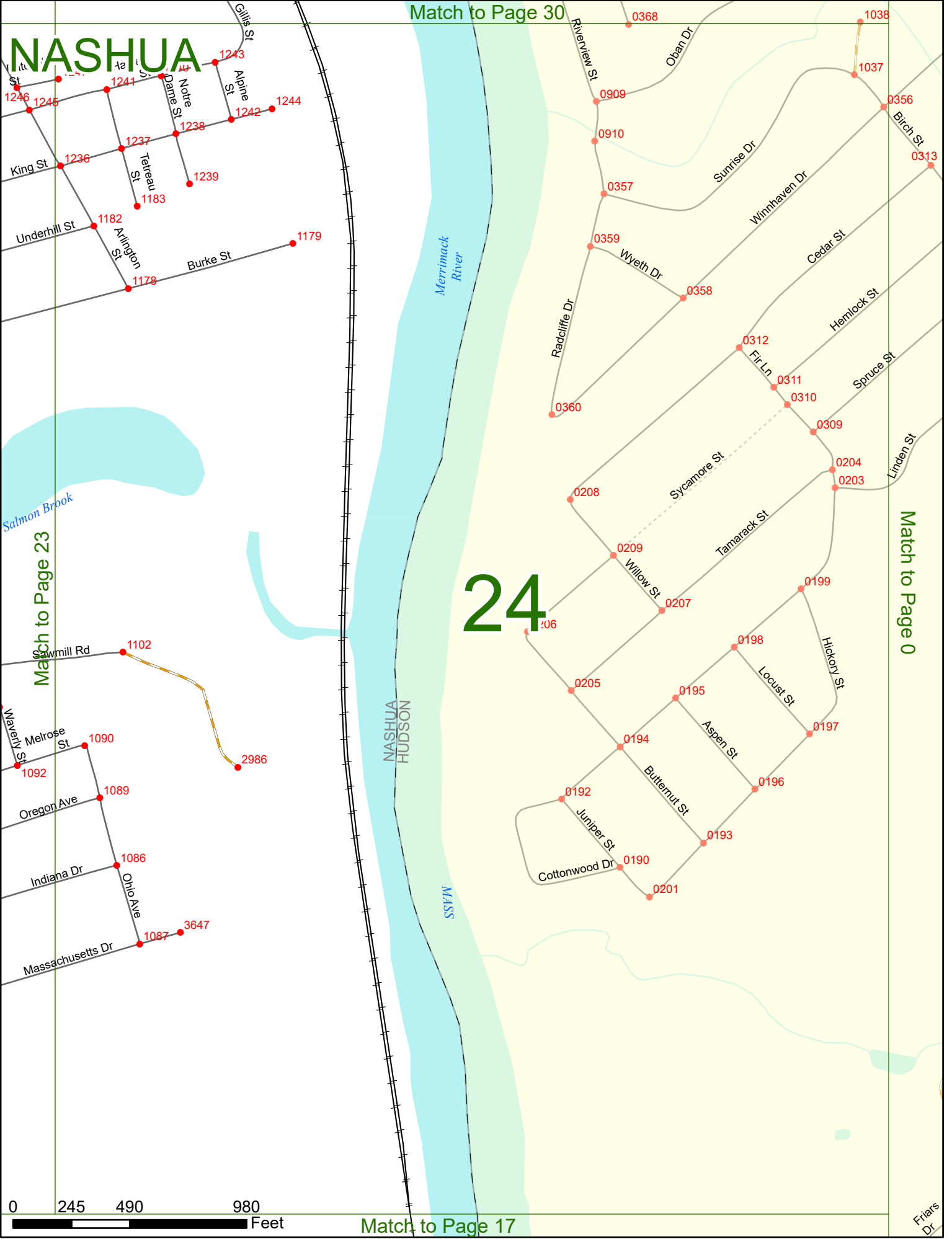
NASHUA

Match to Page 30

Match to Page 23

Match to Page 0

24



Match to Page 17

Friars Dr

NASHUA

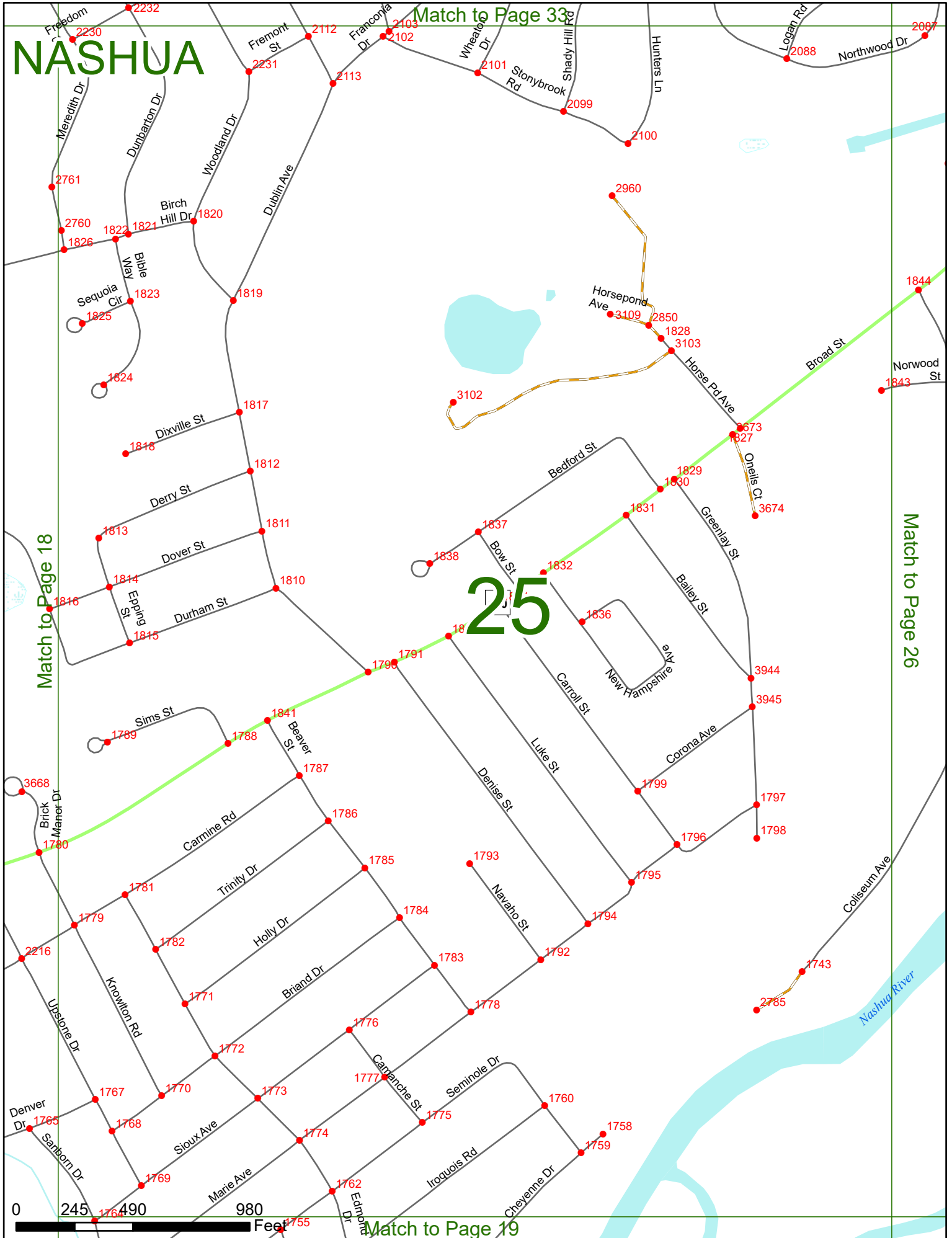
Match to Page 33

Match to Page 18

Match to Page 26

25

Match to Page 19



NASHUA

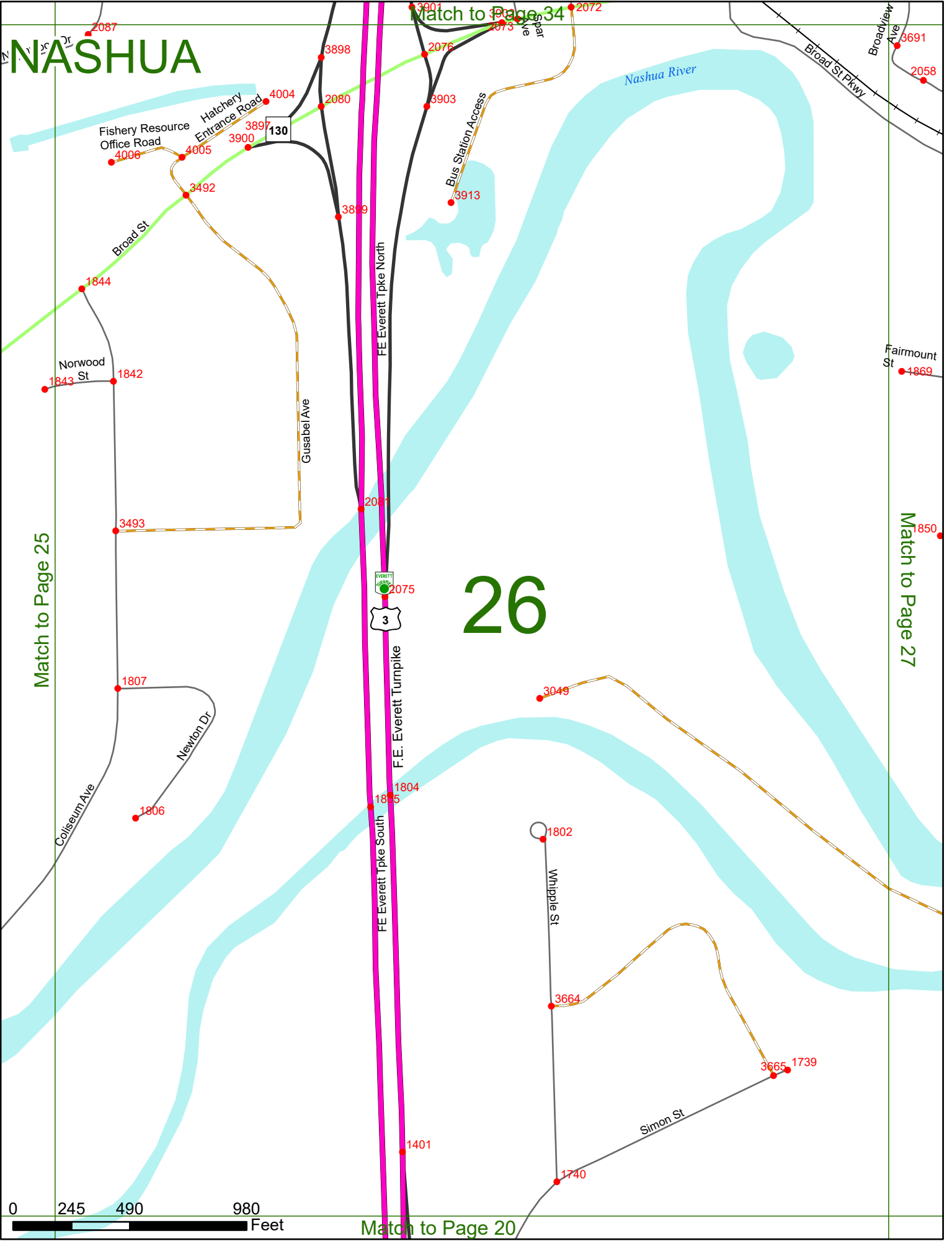
Match to Page 34

Match to Page 25

Match to Page 27

Match to Page 20

26



NASHUA

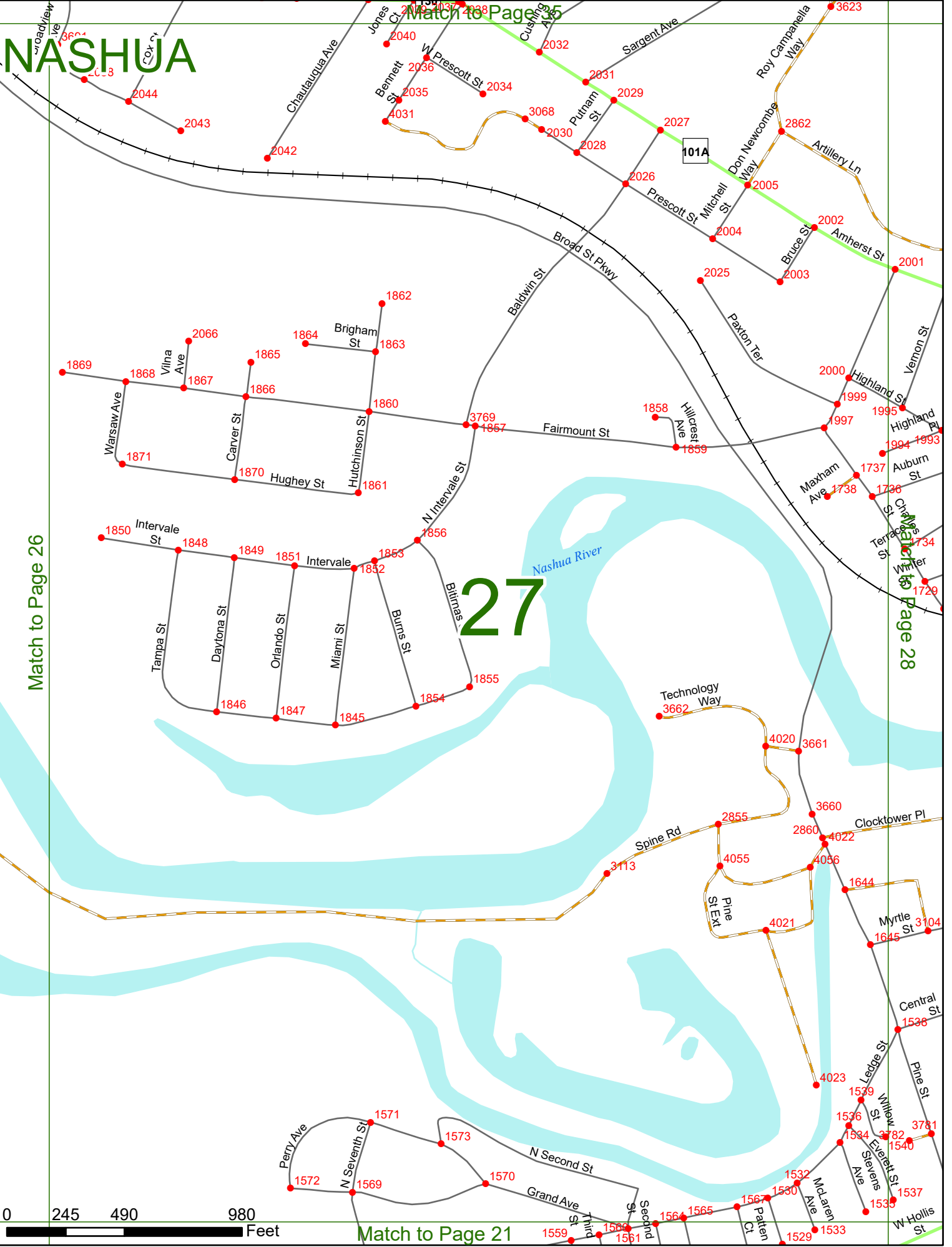
Match to Page 25

Match to Page 26

Match to Page 28

27

Nashua River



Match to Page 21

NASHUA

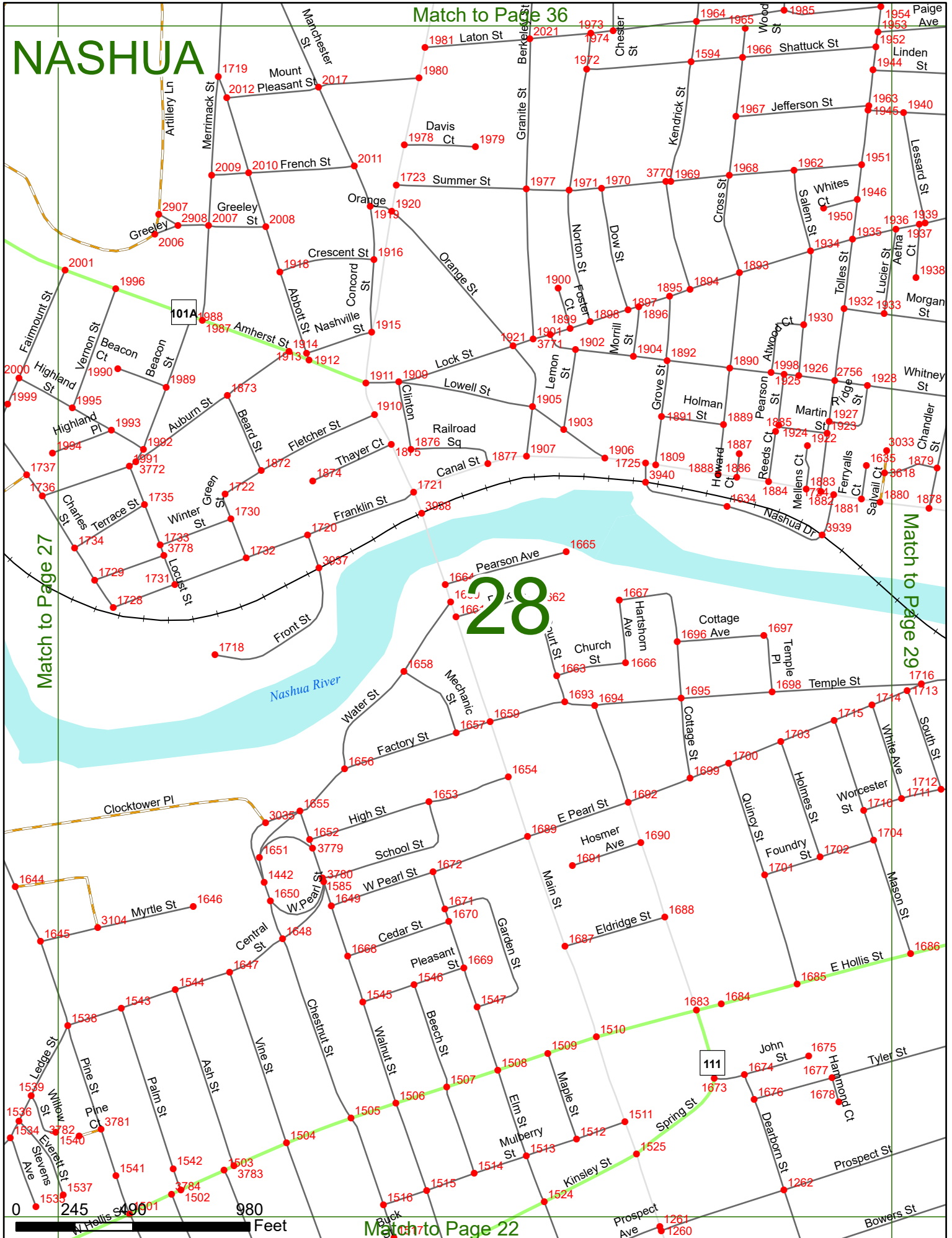
Match to Page 36

Match to Page 27

Match to Page 29

28

Match to Page 22



0 245 490 980 Feet

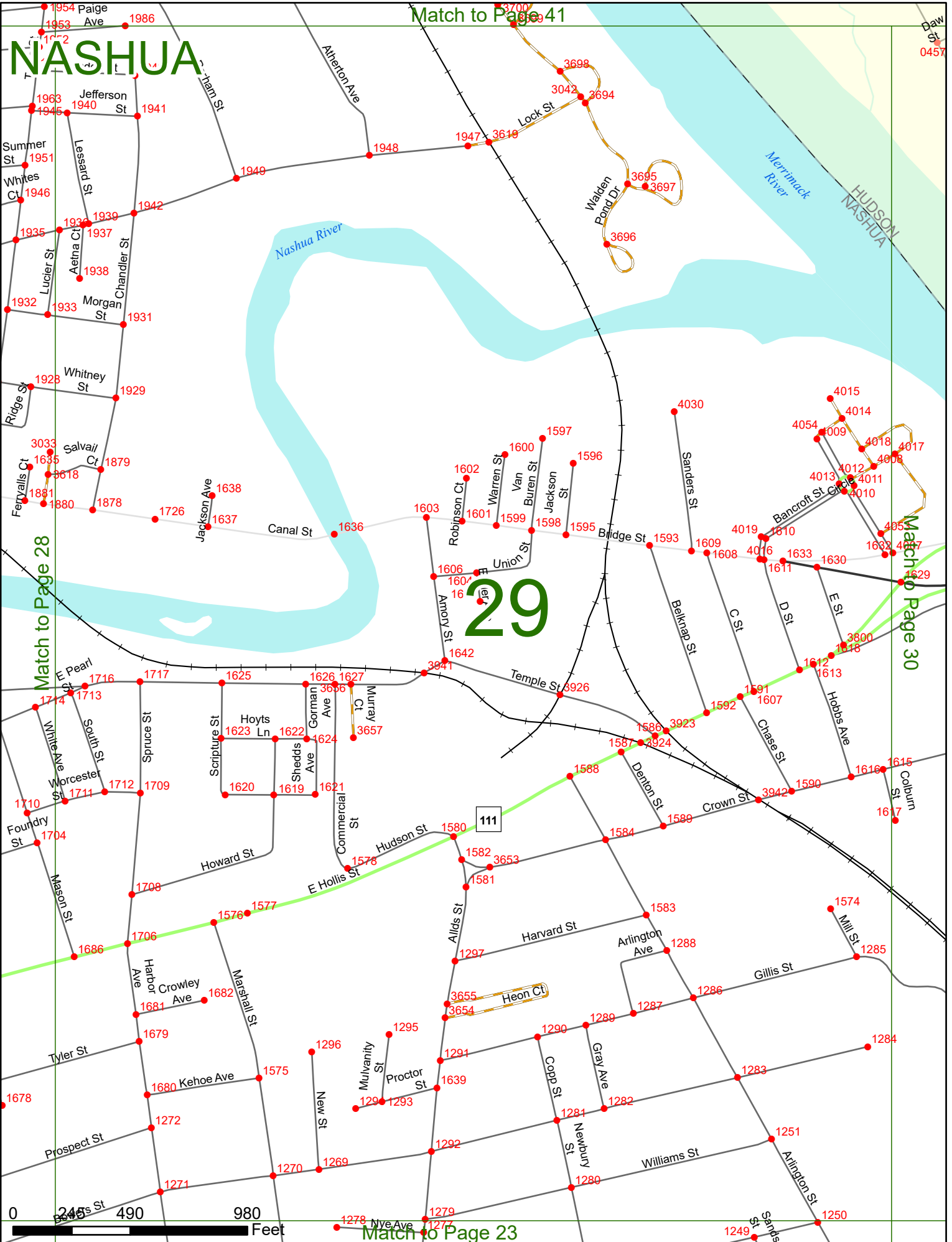
NASHUA

Match to Page 41


Match to Page 28

Match to Page 30

29



Match to Page 23



NASHUA

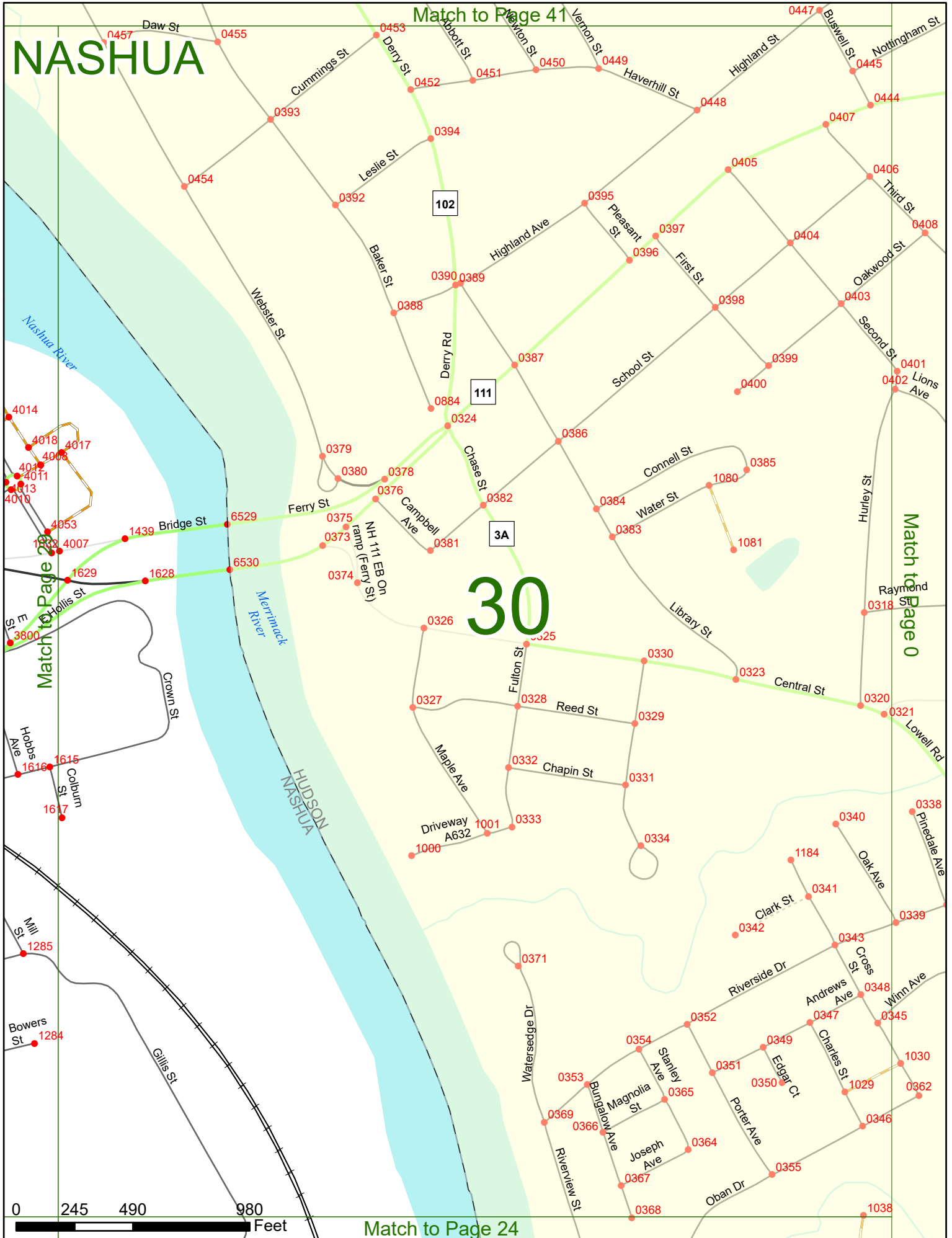
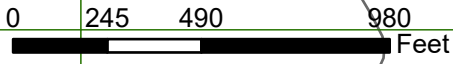
Match to Page 41

Match to Page 0

30

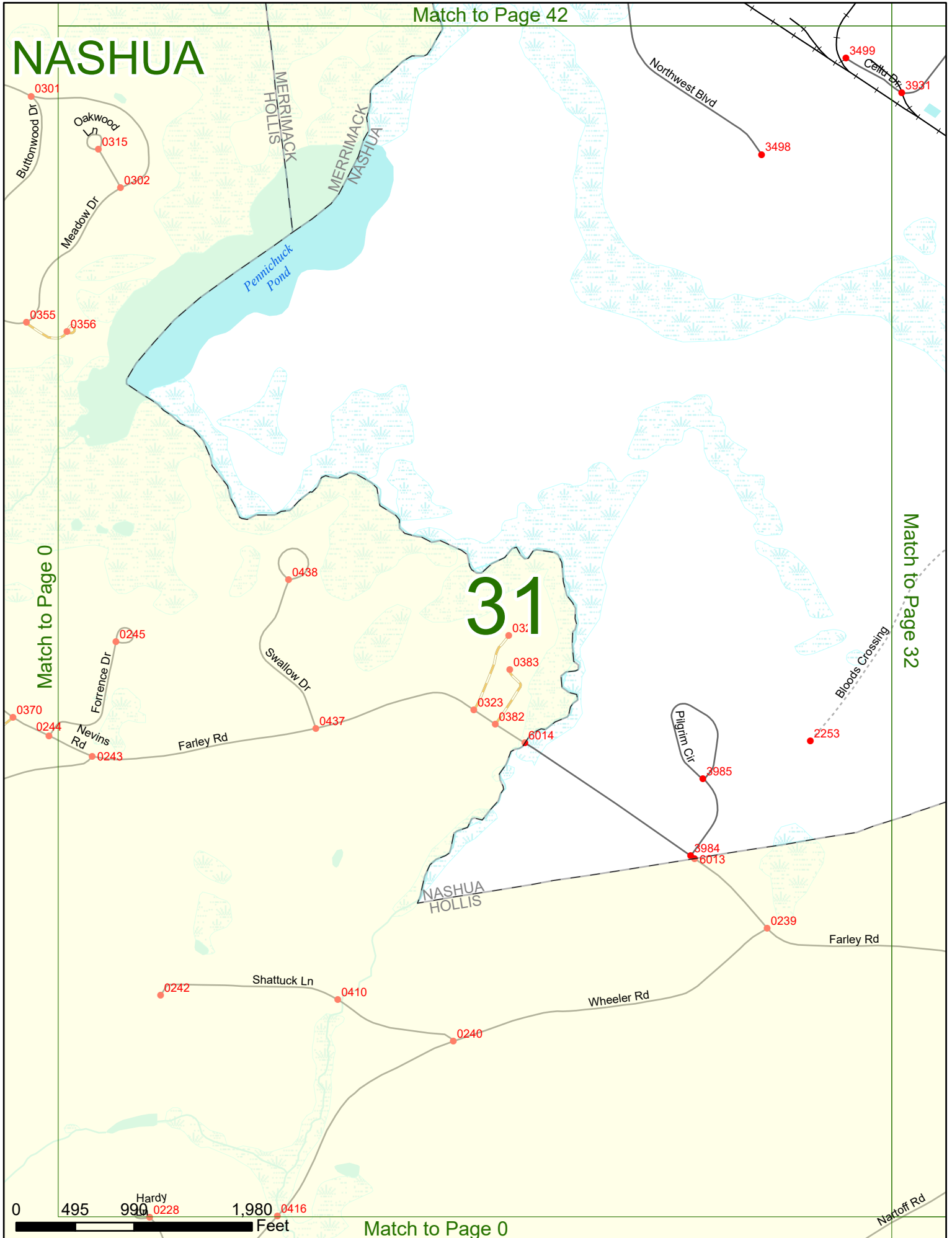
Match to Page 23

Match to Page 24



Match to Page 42

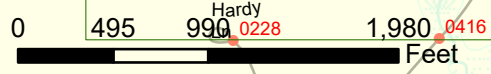
NASHUA



Match to Page 0

Match to Page 32

31



Match to Page 0

Naktoff Rd


NASHUA

Match to Page 43

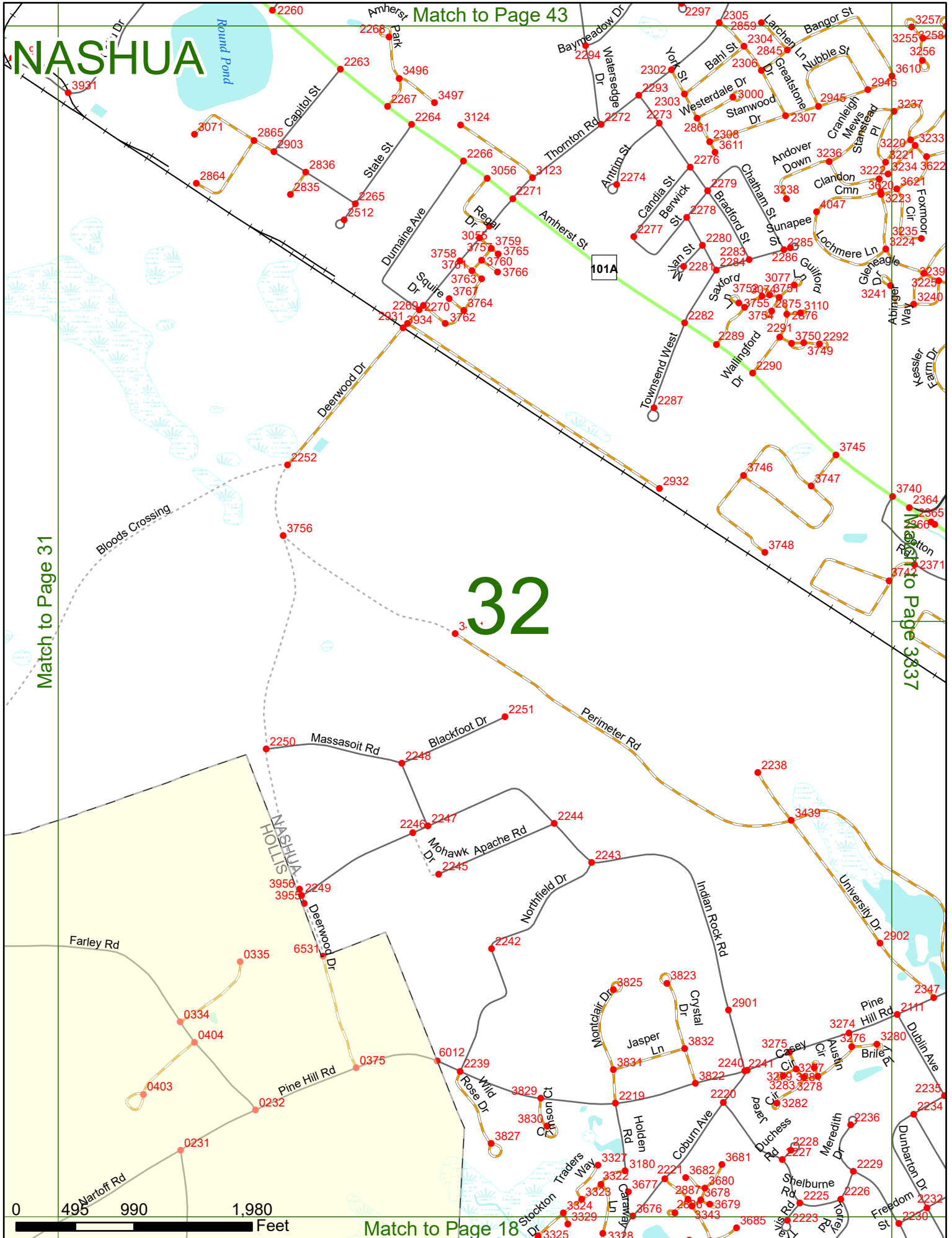
32

Match to Page 31

Match to Page 337



Match to Page 18



NASHUA

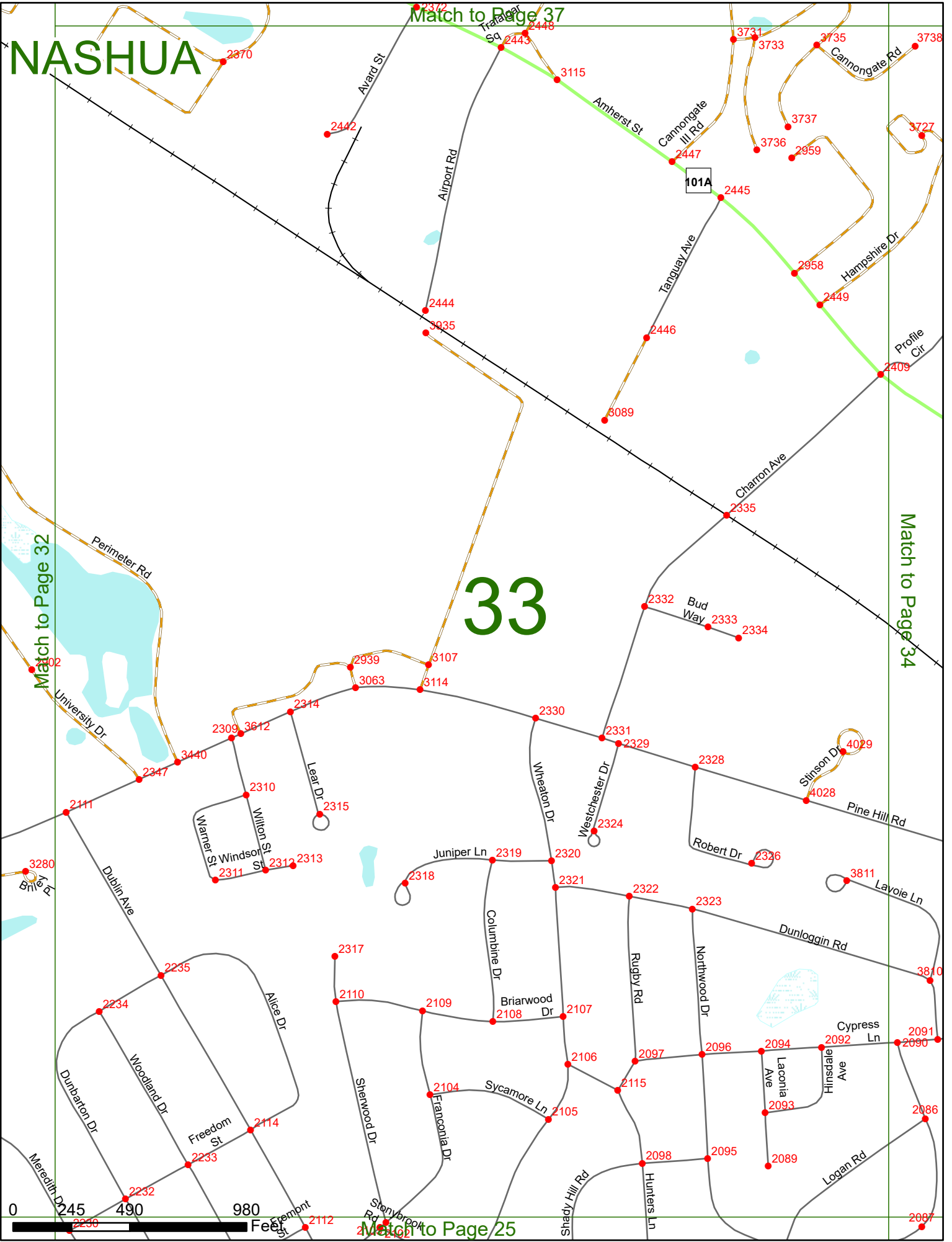
Match to Page 37

33

Match to Page 34

Match to Page 32

Match to Page 25



NASHUA

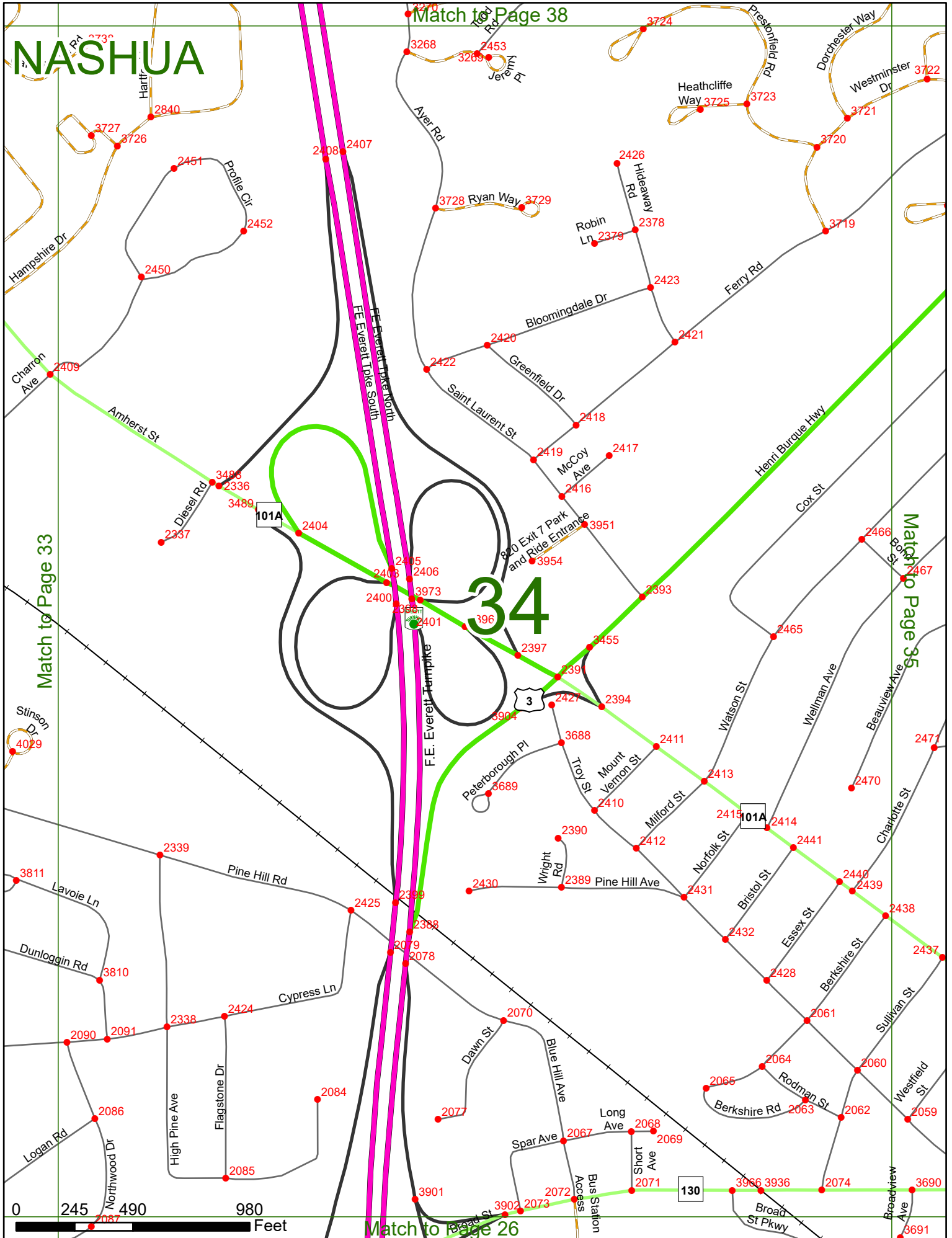
Match to Page 38

Match to Page 33

Match to Page 35

Match to Page 26

34



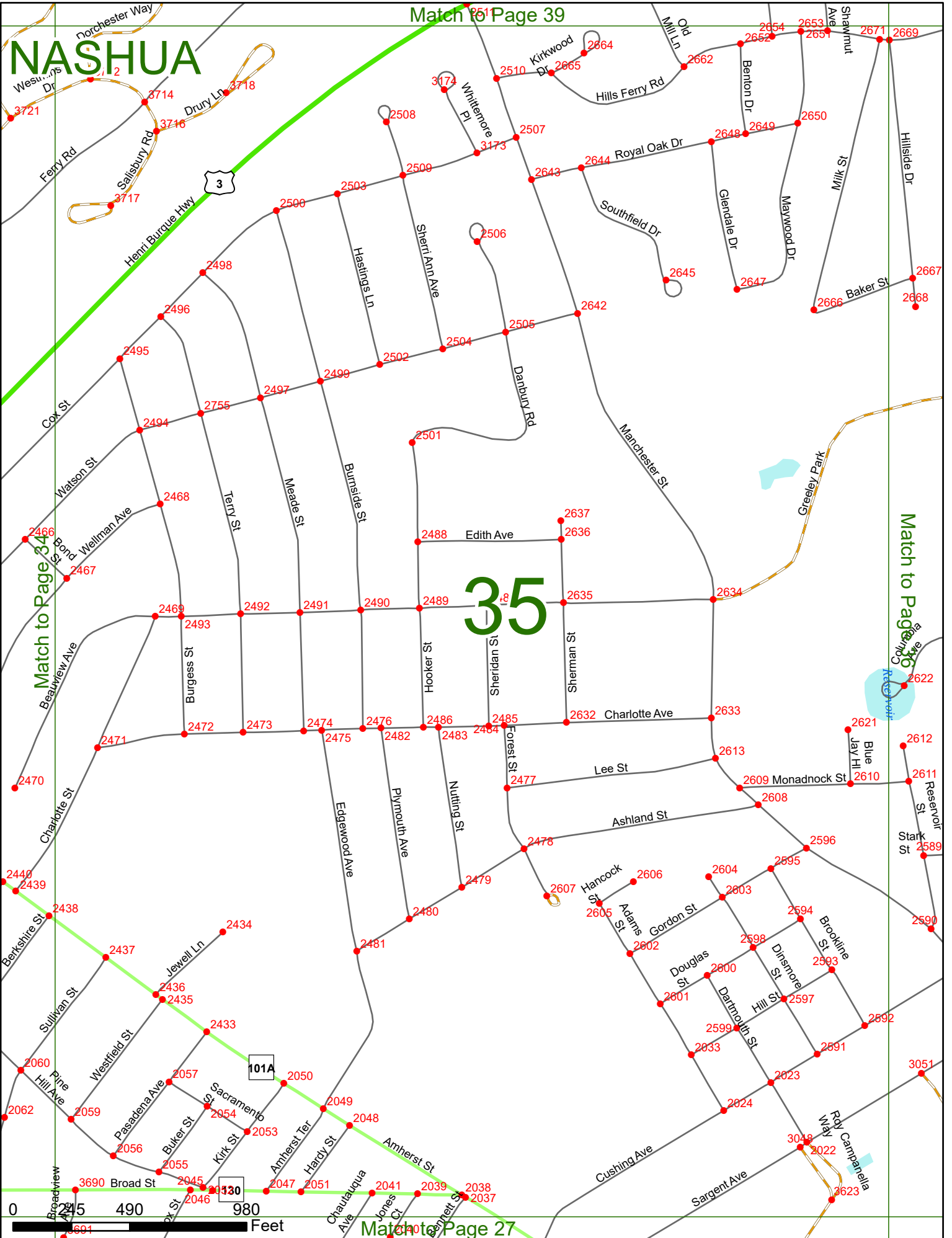
NASHUA

Match to Page 39

Match to Page 34

Match to Page 36

35



Match to Page 27

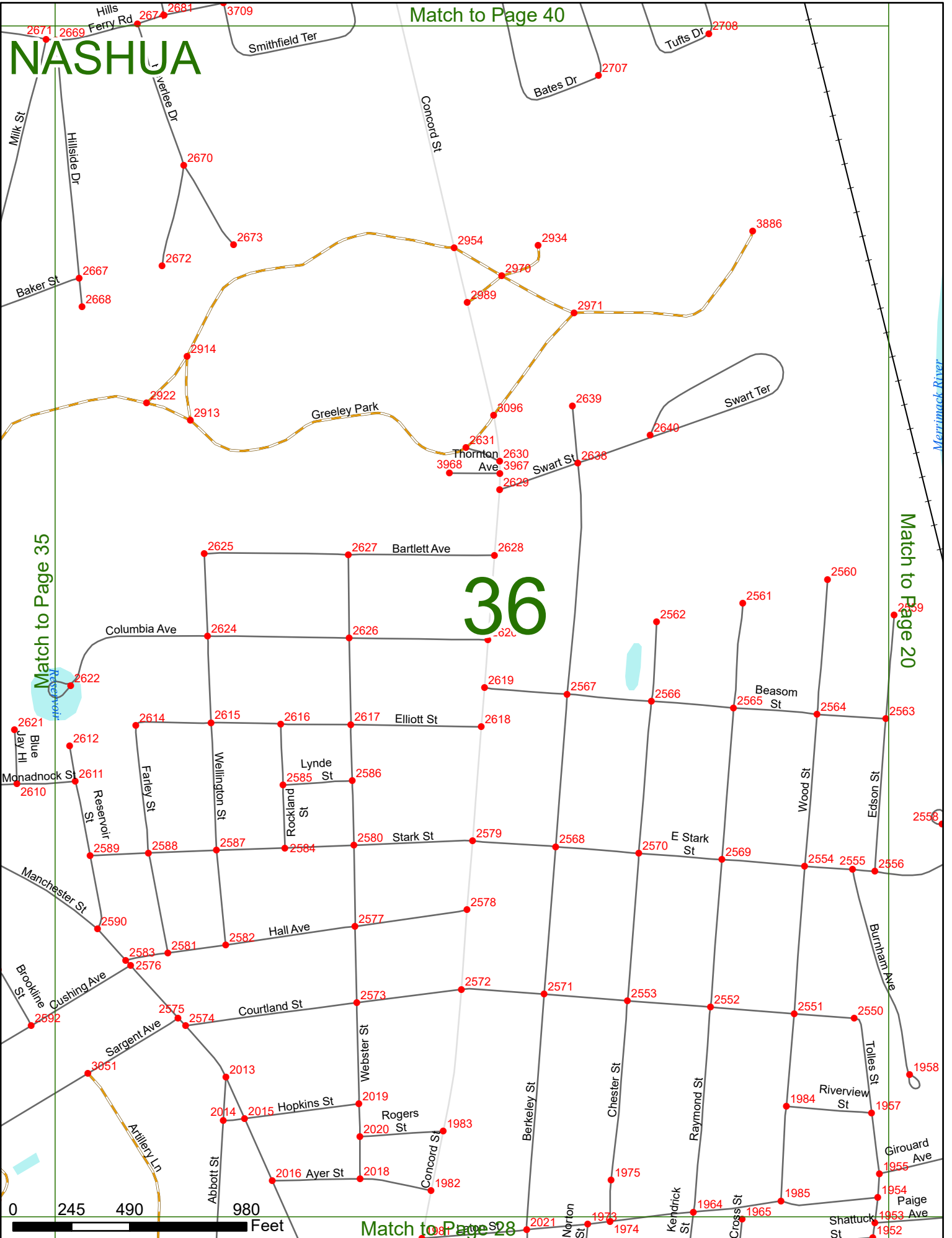
NASHUA

Match to Page 40

36

Match to Page 35

Match to Page 20



Match to Page 28

Merrimack River

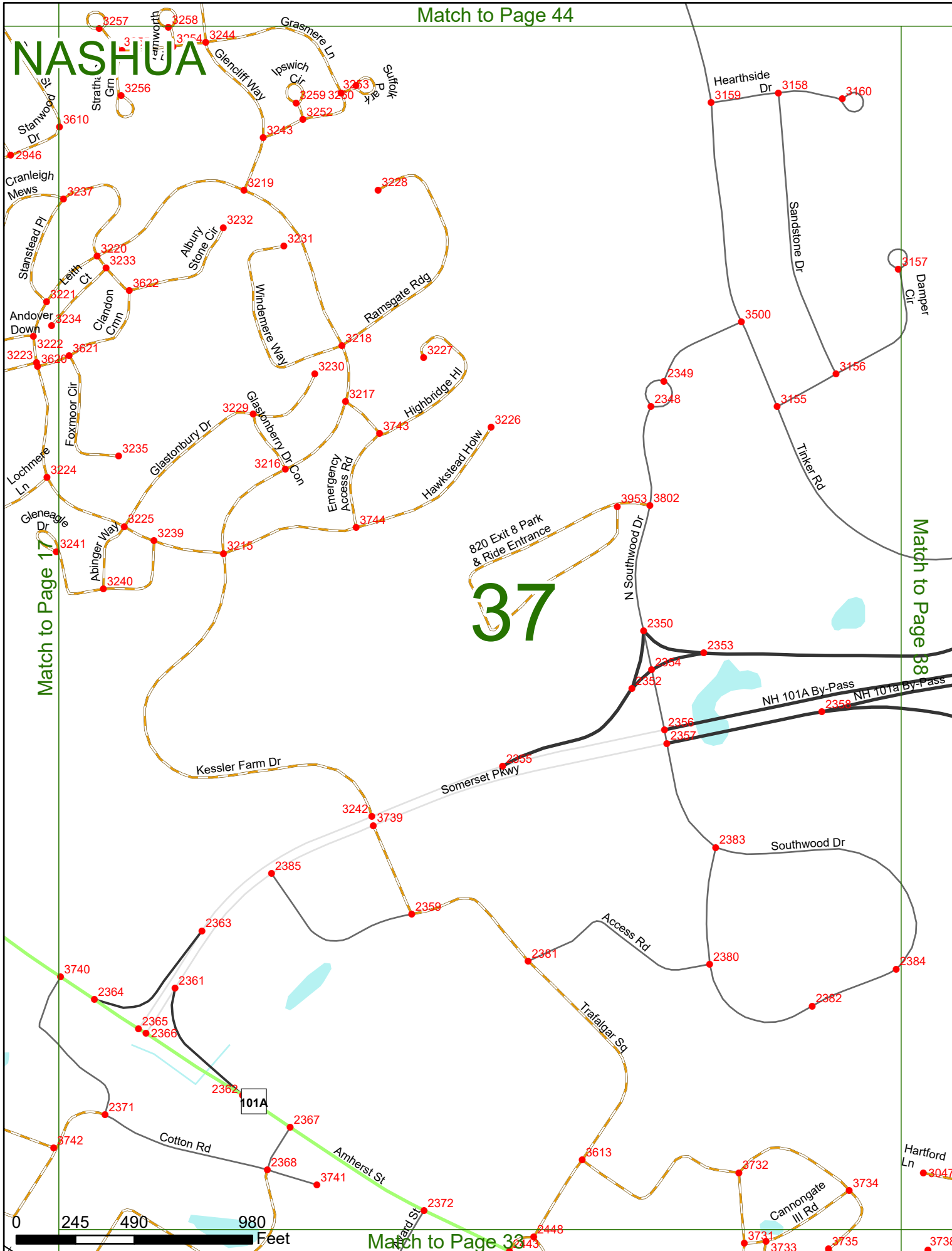
NASHUA

37

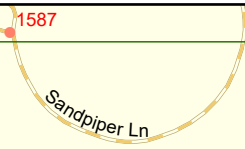
Match to Page 17

Match to Page 38

Match to Page 33



NASHUA



Manchester St

Harris Pond

Pennichuck Brook
MERRIMACK
NASHUA

3157
Dampier Cir

2340
FE Everett Tpke North

6537

Tinker Rd

2538
Preserve Dr

2542
Horizon Cir
2540

Match to Page 39

Match to Page 17

38

Tuckermoolet

NH 101A Bypass
NH 101a By-Pass

2379
2378
2377
2376
FE Everett Tpke South

2535
2534
2533

2537

2545

2540

Monza Rd

Vespa Ln

2546

2532
Catalina Ln

2544

2463
2531
Century Rd

2529

2458
Biscayne Pkwy

2528

Valiant Ln
2525

2460
Bennington Rd

2459

2457
Nova Rd

2519

2524

2461
2462

2456
Deerhaven Dr

2520

Fawn Ln

2518

Ayer Rd

3730
Doggett Ln
3272
3273

Mindy Pl
3271
3270

Todd Rd

Prestonfield Rd

3724

Dorchester Way

Southwood Dr

2384

2387

2386

2454
Hampshire

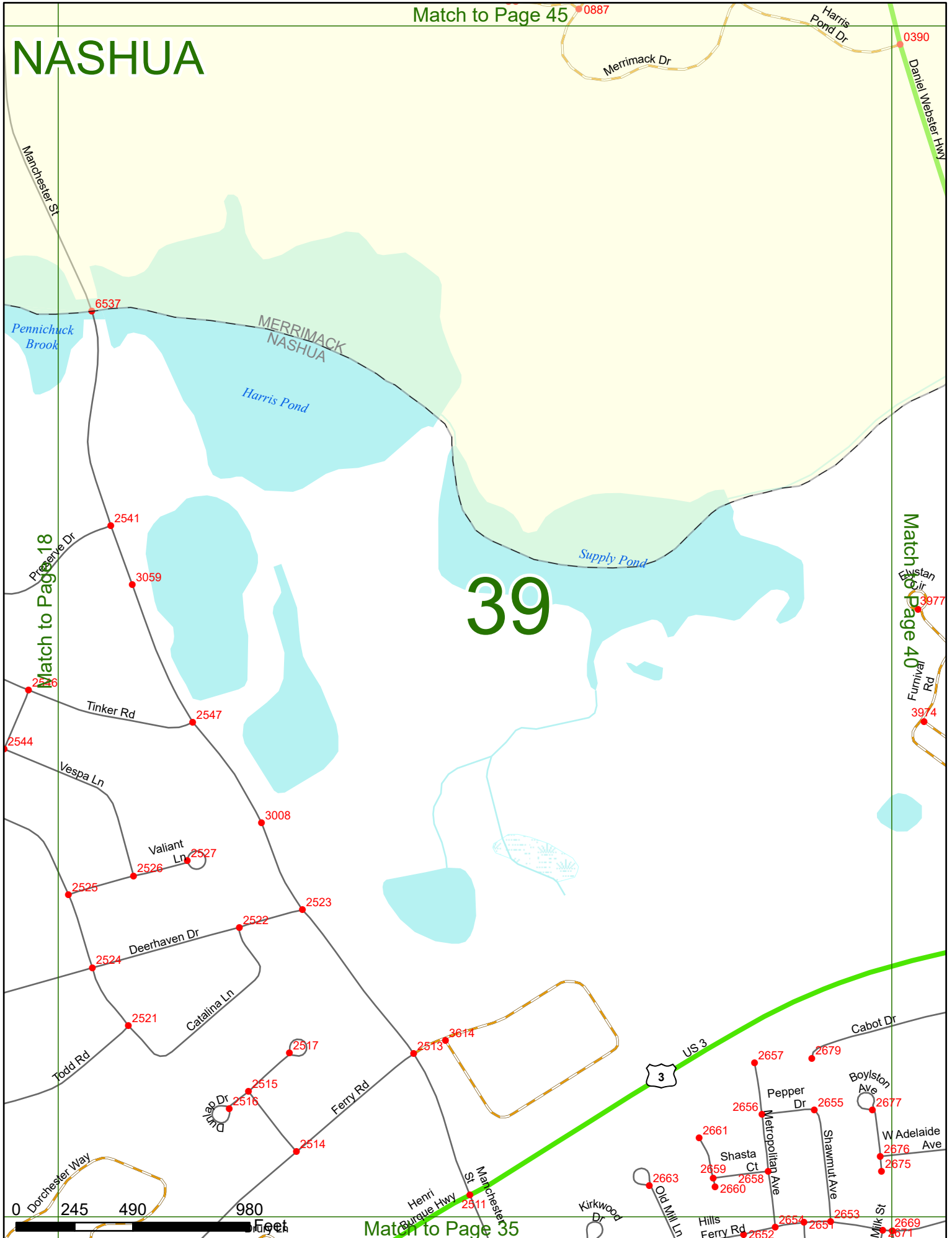
3734

3047



NASHUA

39



Match to Page 18

Match to Page 40



NASHUA

Match to Page 45

LITCHFIELD HUDSON

Lynn Cir 1336

Daniel Webster Hwy

Brinton Dr

Merrimack River

HUDSON NASHUA

3957 2738

Santerre St 2737

6538

2734

2732

2731

2730

2728

Pennichuck St

2729

2725

3768

2724

Rancourt St

Dodge St

2723

Match to Page 18

Elystan Cir

Egerton Dr

3

40

Match to Page 41

3977

3975

2726

2808

2369

2722

2721

2724

2723

3001

3976

2720

Damon Ave

2717

2714

Lampighter Dr

2713

2719

3974

Furnival Rd

Clovelly Dr

3712

Gettysburg Dr

2712

2716

2688

2680

3713

3758

2686

2687

2690

Academy Dr

2692

2705

US 3

Cabot Dr

2685

2694

2704

2694

3710

2702

2703

2703

2703

2703

2703

2703

2703

2703

2703

2703

2703

2703

2703

2703

2703

2703

2703

2703

0 245 490 980 Feet

Match to Page 36

Boylston Ave 2677

W Adelaide Ave 2676 2675

Birchwood Dr 3983 2680

Pendant Ln 3982 2682

Adelaide Ave 2682

Colby Rd 2683 2700

Yale Rd 2699 2701

2695 2696 2697

2698 2706

2709

2708

2708

2708

2708

2708

2708

2708

2669 2671

2669

2669

2669

2669

2669

2669

2669

2669

2669

2669

2669

2669

2669

2669

2669

2669

2669

2669

2669

2669

2669

2669

2669

2669

2669

2669

2669

2669

2669

2669

2669

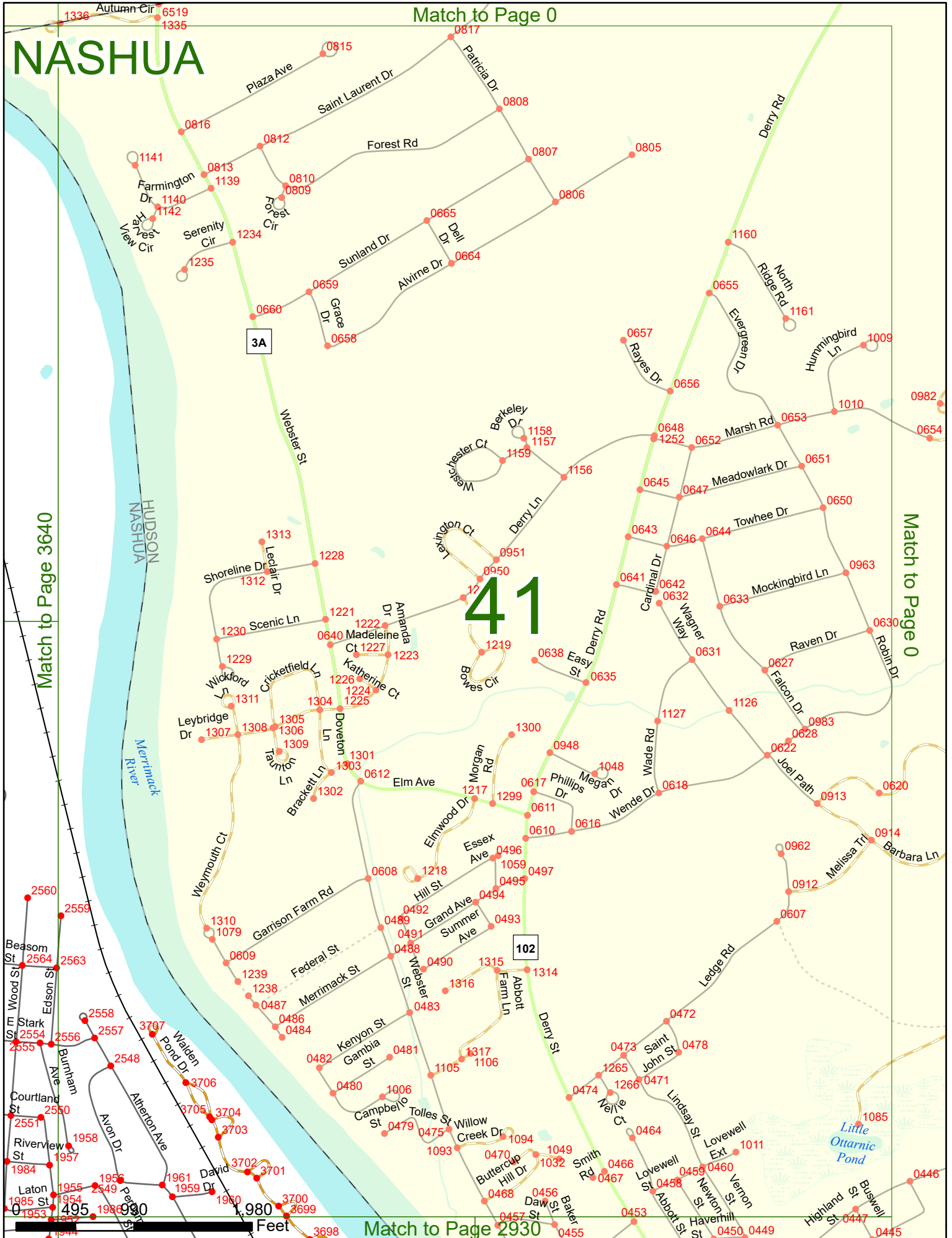
NASHUA

Match to Page 0

Match to Page 3640

Match to Page 0

41



Match to Page 2930

980 Feet

Match to Page 0

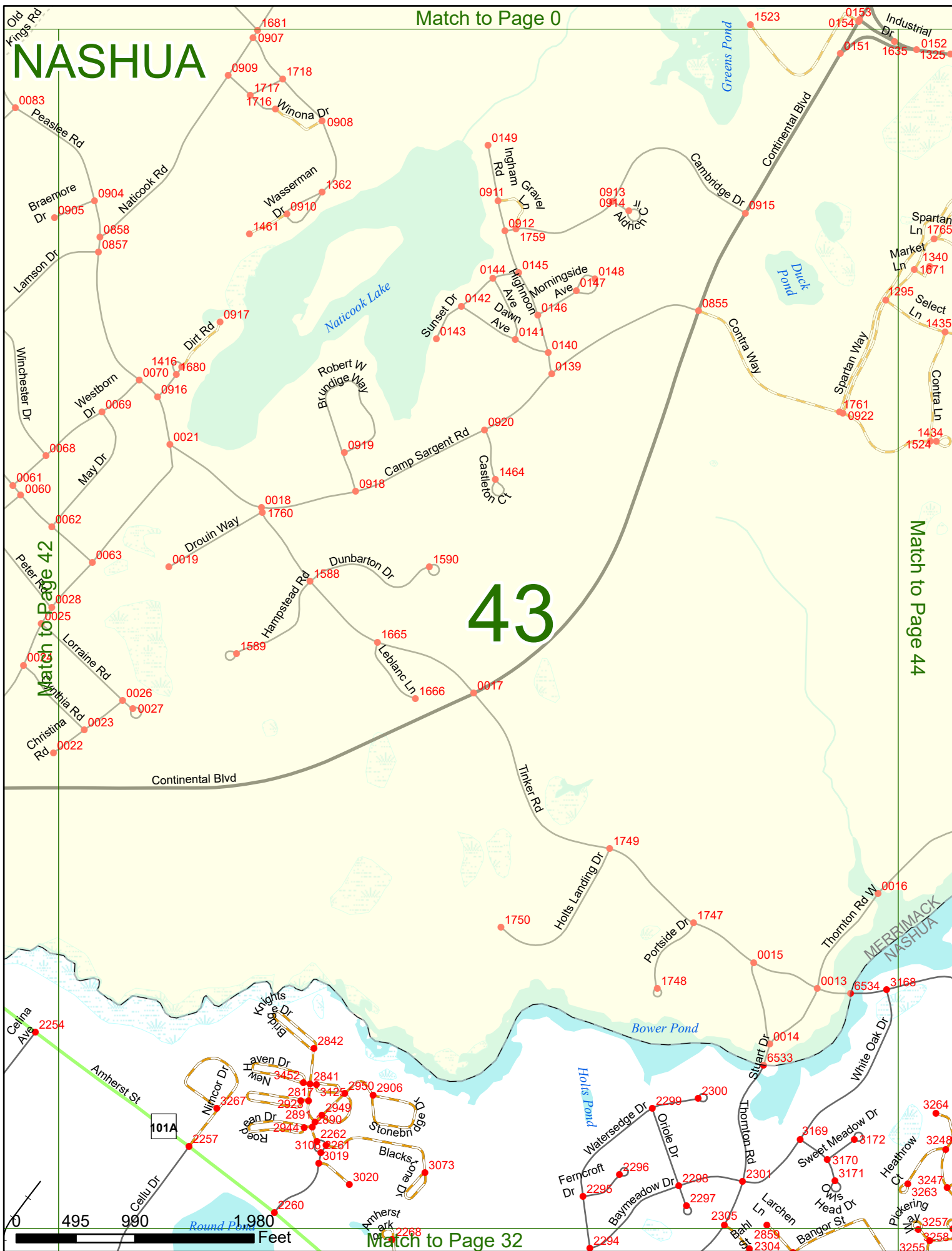
NASHUA

43

Match to Page 44

Match to Page 42

Match to Page 32



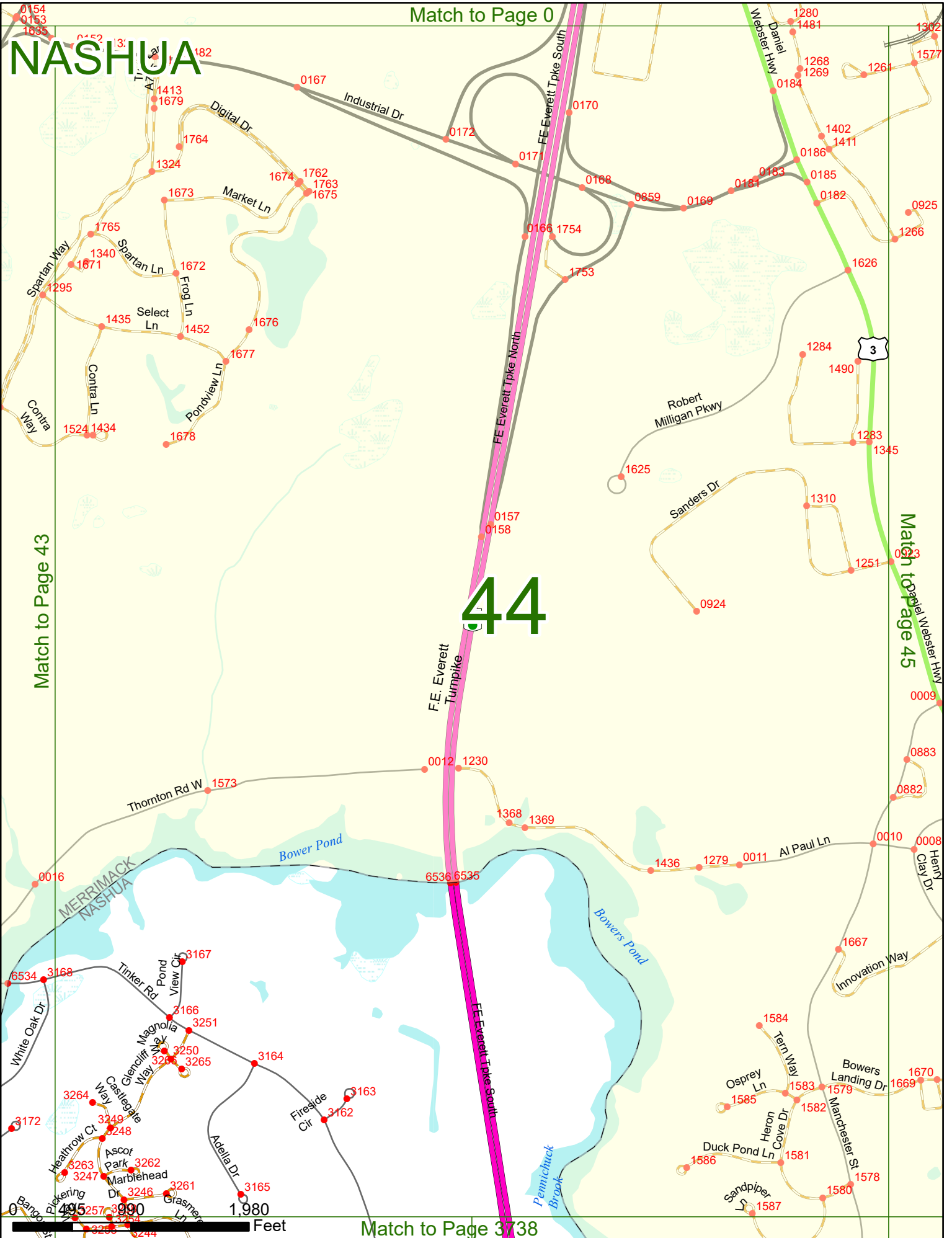
Match to Page 0

NASHUA

44

Match to Page 43

Match to Page 45



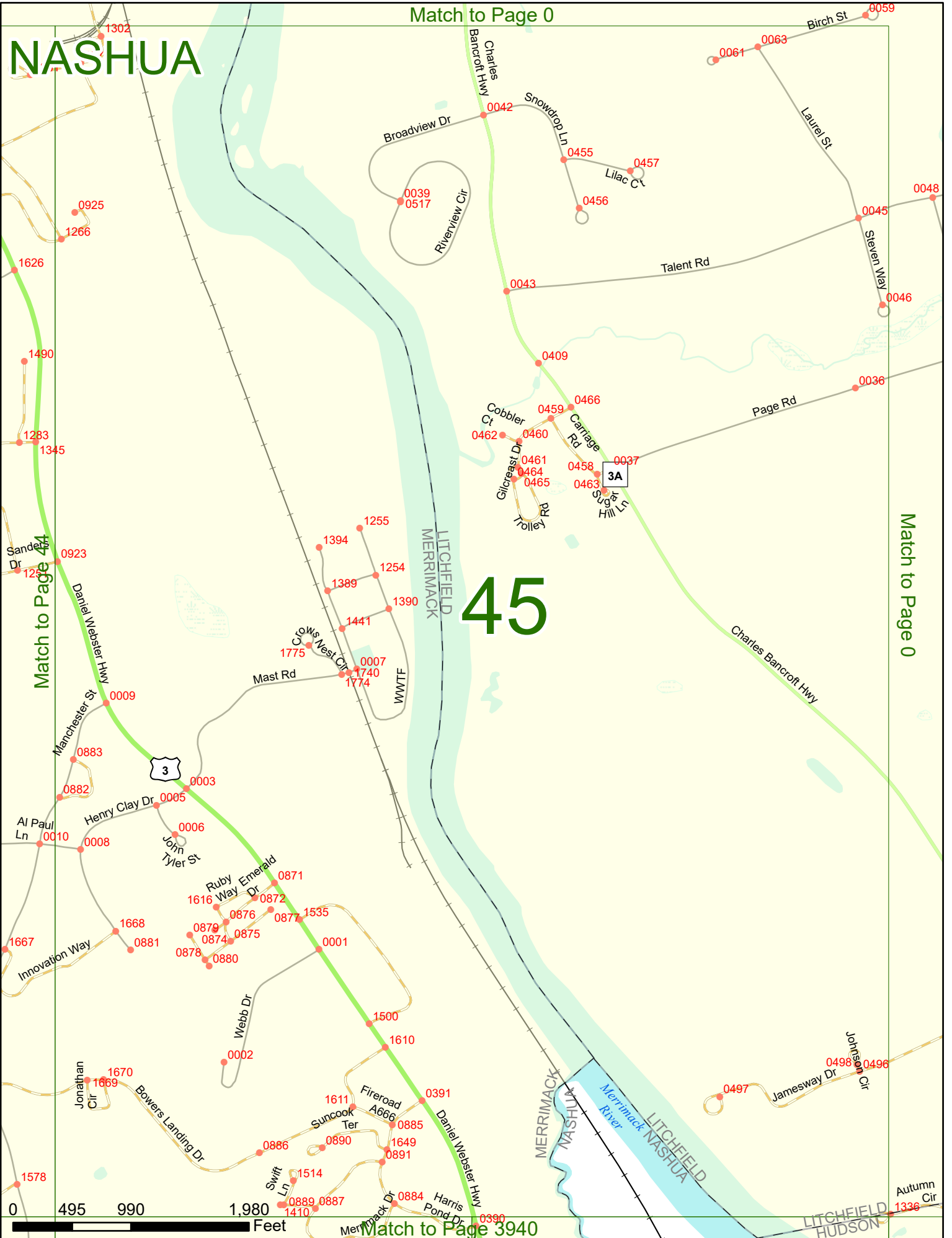
Match to Page 3738

NASHUA

Match to Page 0

45

Match to Page 0



Match to Page 44

Match to Page 3940

3

3A

LITCHFIELD HUDSON