



















Maps and data sets are not guaranteed to be free from errors and omissions. Data is in a constant state of update and correction by various groups and agencies. Information displayed on this map is the best available at the time of publication.

2024 Nodal Reference Bookmap

LEGEND

Divided Highway Limited Access	Turnpike Toll Road	U.S. Route	N.H. Route
			
State Roads (Carries NO Route Number)	Local Roads	Class 6 Roads (Not Maintained)	Private Roads
			
	State Line		Lakes & Ponds
	County Line		State Parks
	Town Line		National & State Forests
	Rivers & Streams		Reference Nodes

NHDOT will accept crash locations based on the State of NH Uniform Police Traffic Accident Report.

Crash occurred on:

Option 1 Street Address
 123 Main Street

Option 2 Route No and/or Distance from NESW Intesecting Road, Bridge,
 Street name Intersecting Street Town/County line
 Main Street 500 E Oak Street

Option 3 First Node Distance from First Node Second Node
 515 212 632

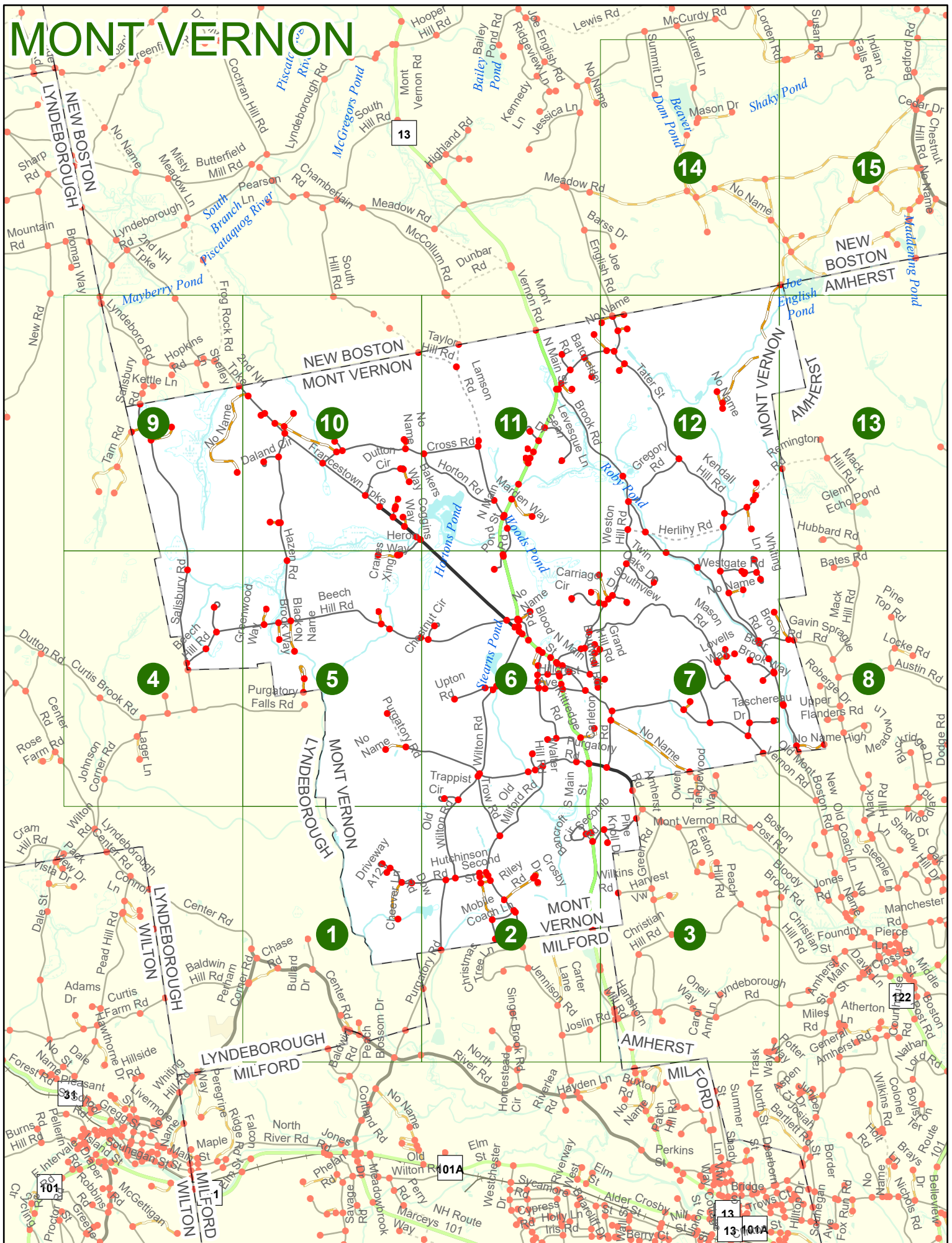
Option 4 Route No and/or Mile Marker on Interstate Only NESW Mile (Marker)
 Street name
 189S 700 feet S 36.8

Option 3 – Example

Street Name Loudon Road
First Node 803
Distance from First Node 318 Ft
Second Node 813



MONT VERNON


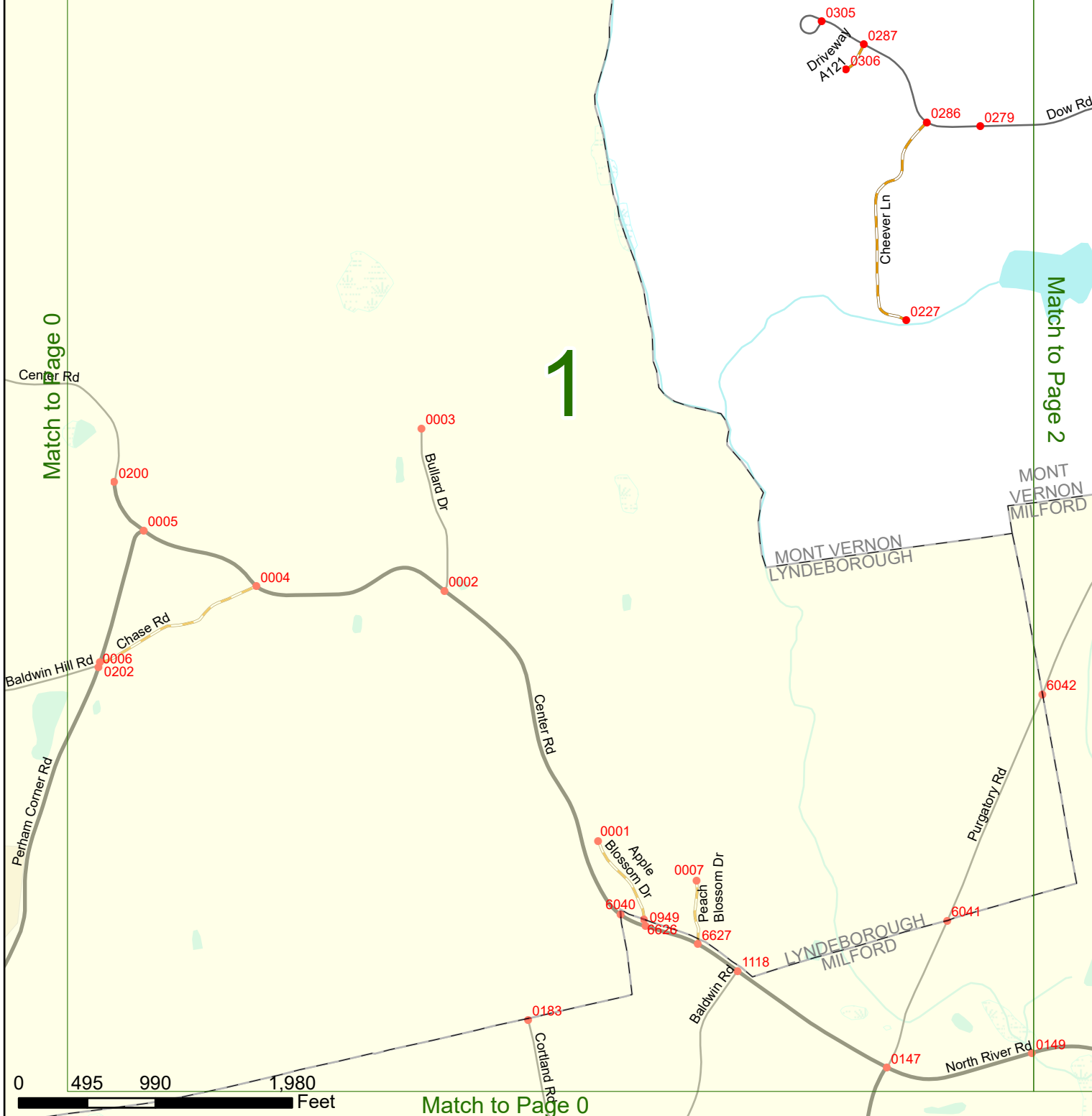


MONT VERNON

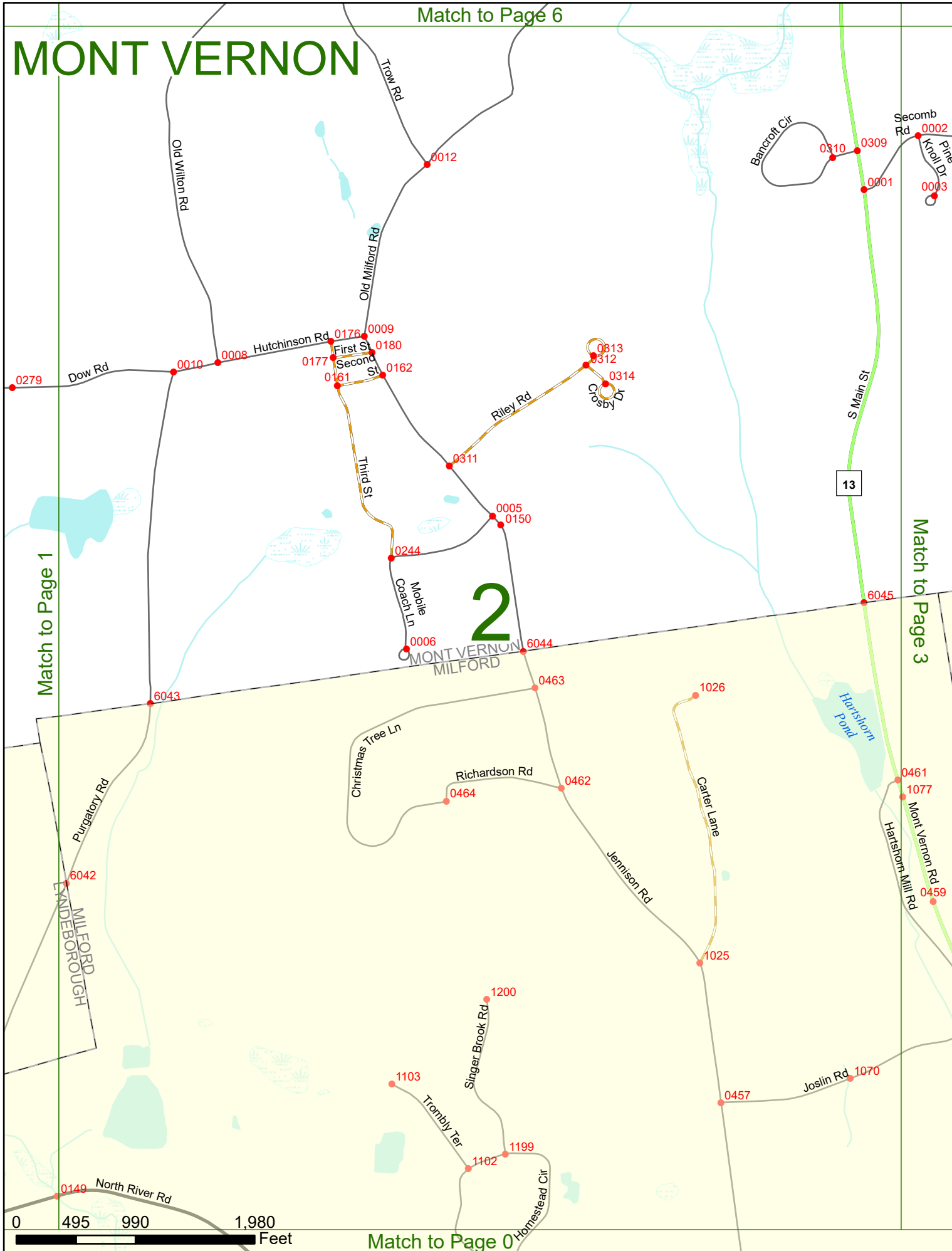
1

Match to Page 0

Match to Page 2




MONT VERNON

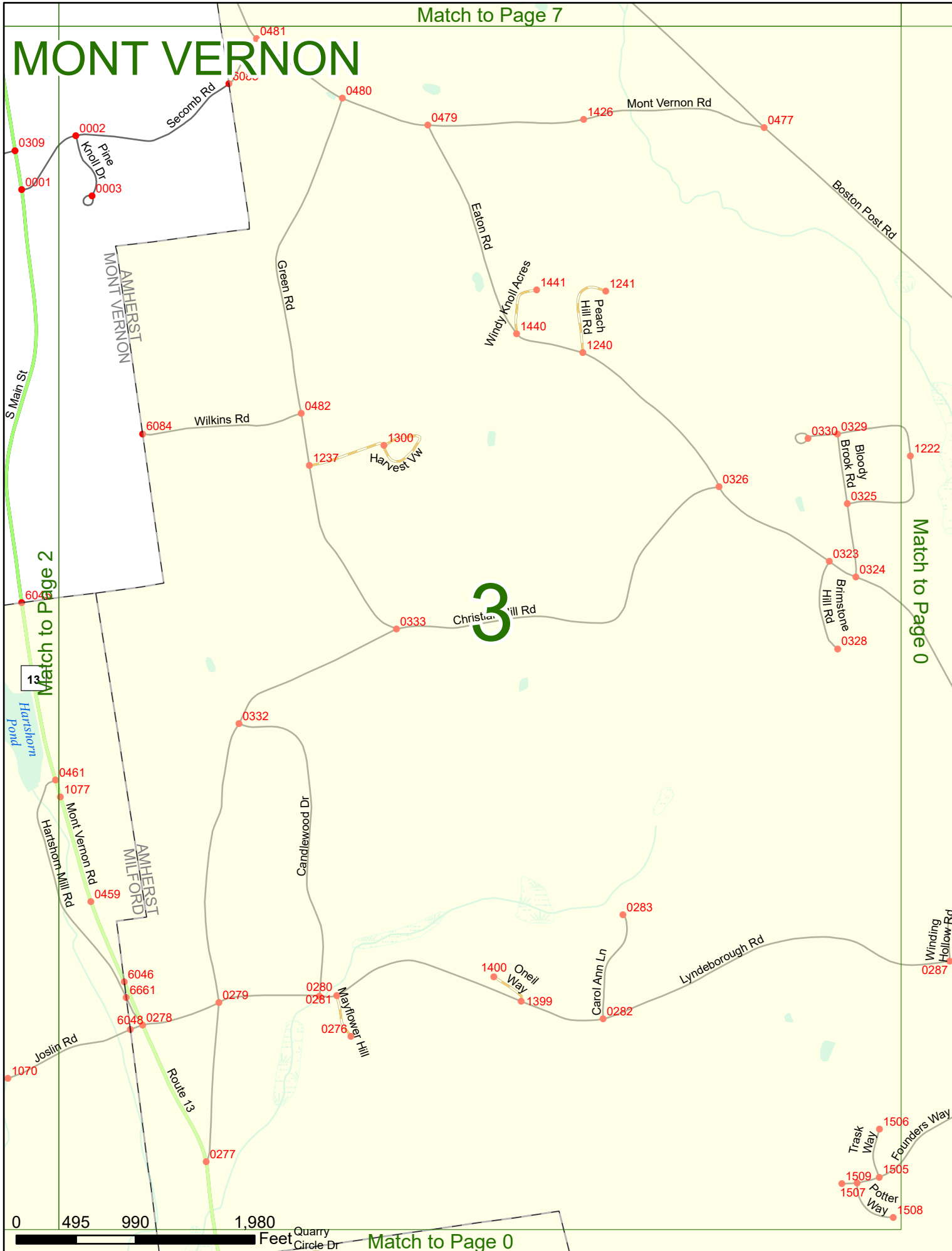


Match to Page 1

Match to Page 3




MONT VERNON



Match to Page 2

Match to Page 0



Match to Page 0

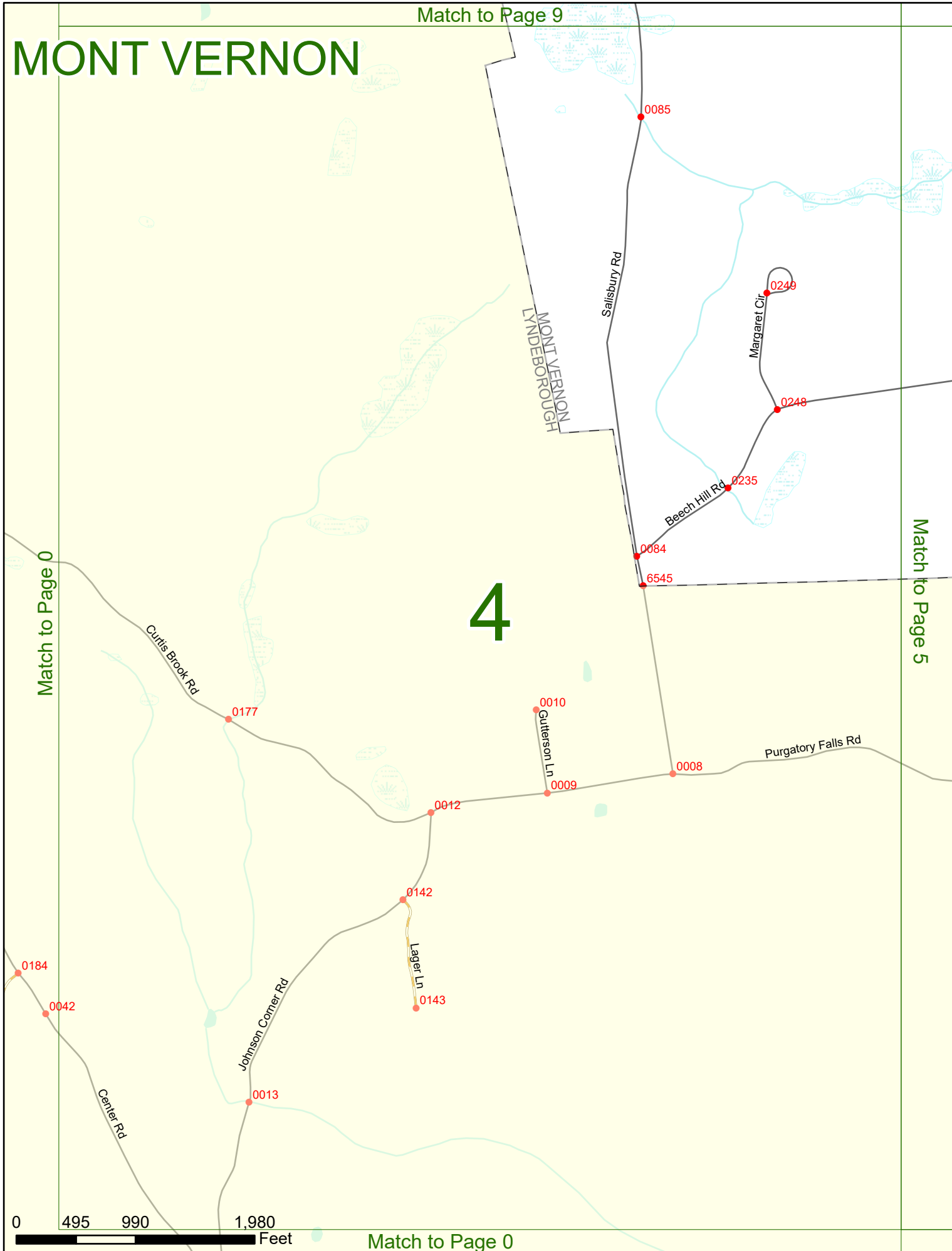
MONT VERNON

MONT VERNON
LYNDEBOROUGH

4

Match to Page 0

Match to Page 5



Match to Page 10

MONT VERNON

0255 Heron Way 0254
0253 Cranes Xing

Greenwood Way
0205
0204

0213
Black Brook Way
0214

0082

0233

0201

6705

0162

Beech Hill Rd

0215

0216

0081

0165
0246 Chestnut Cir

Match to Page 6

Match to Page 4

5

Purgatory Falls Rd

LYNDEBOROUGH
MONT VERNON

0127

Purgatory Rd

0171

0172

0 495 990 1,980 Feet

Match to Page 1



MONT VERNON

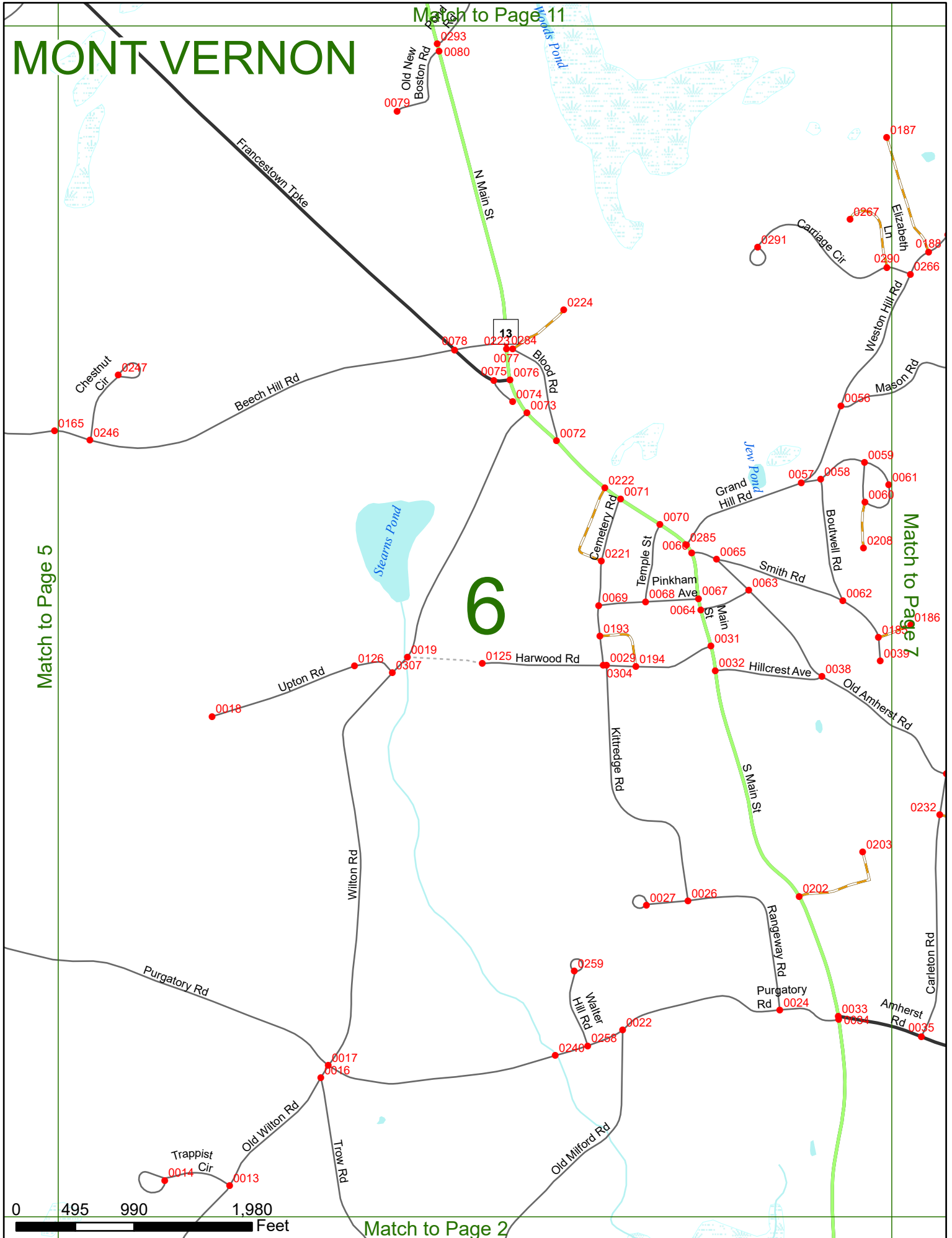
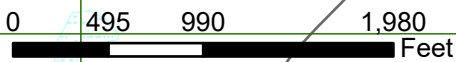
Match to Page 11

Match to Page 5

Match to Page 7

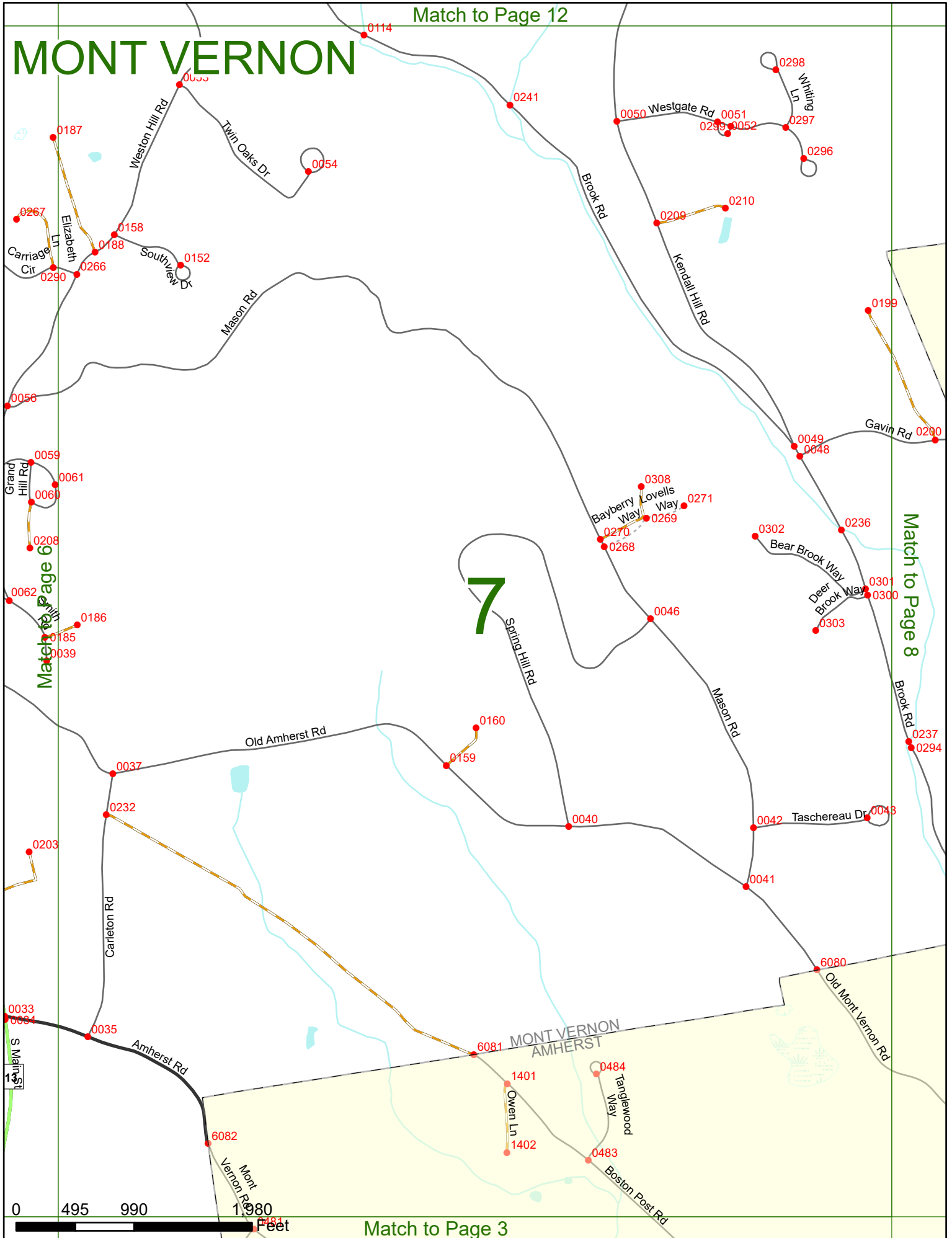
Match to Page 2

6



Match to Page 12

MONT VERNON




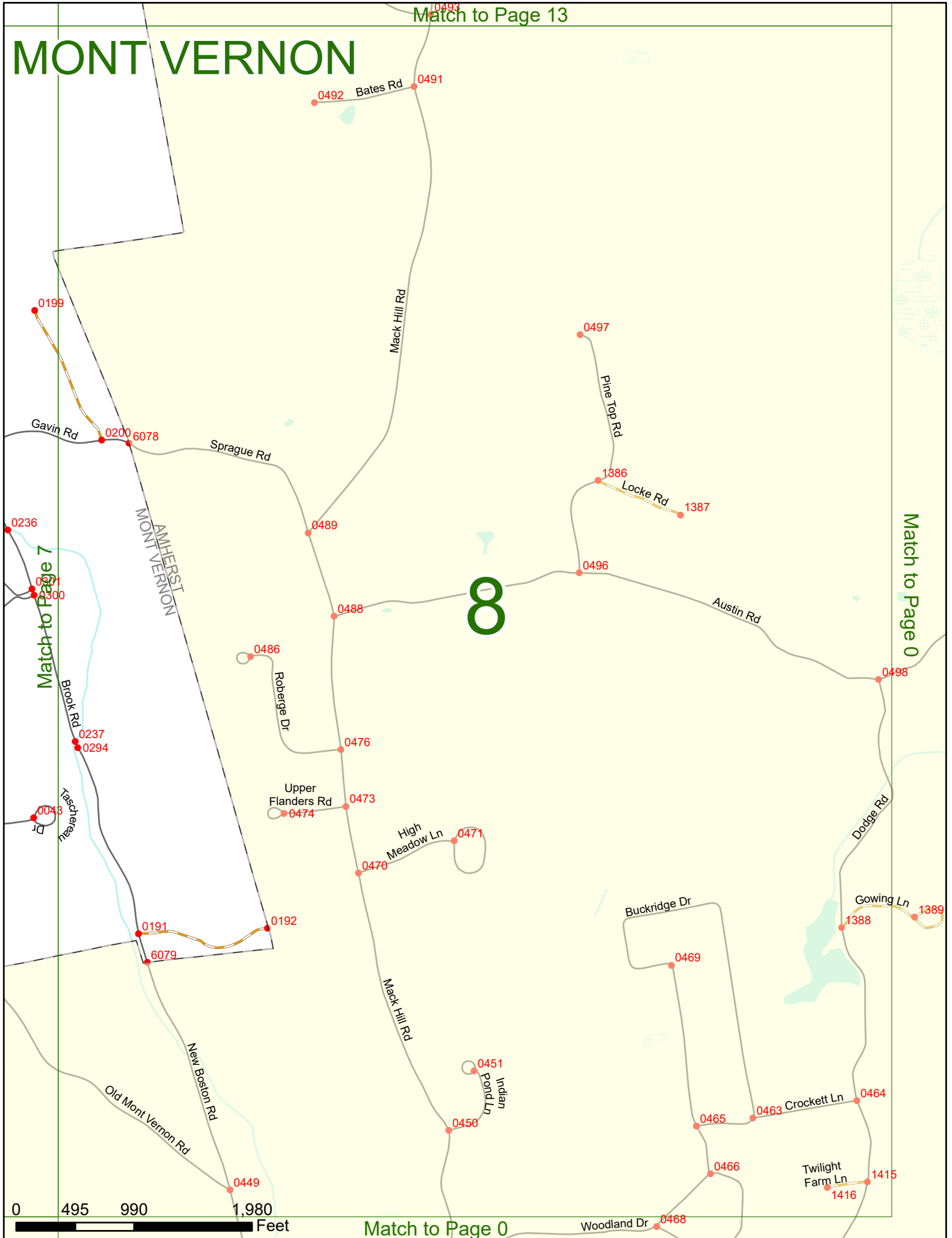
Match to Page 6

Match to Page 8

Match to Page 3



MONT VERNON



MONT VERNON

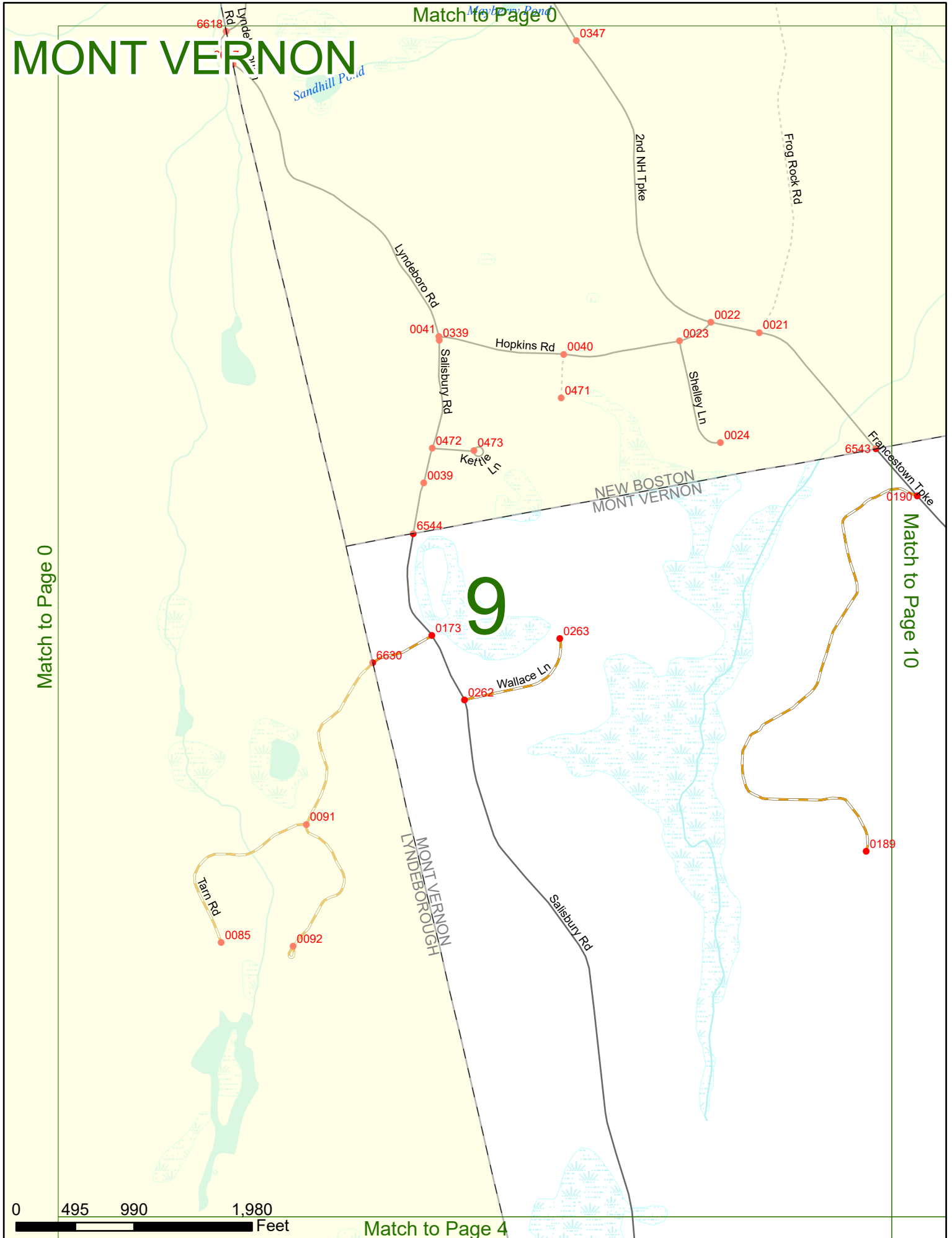
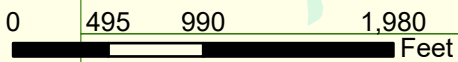
Match to Page 0

Match to Page 0

Match to Page 10

9

Match to Page 4



MONT VERNON

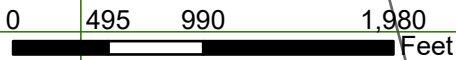
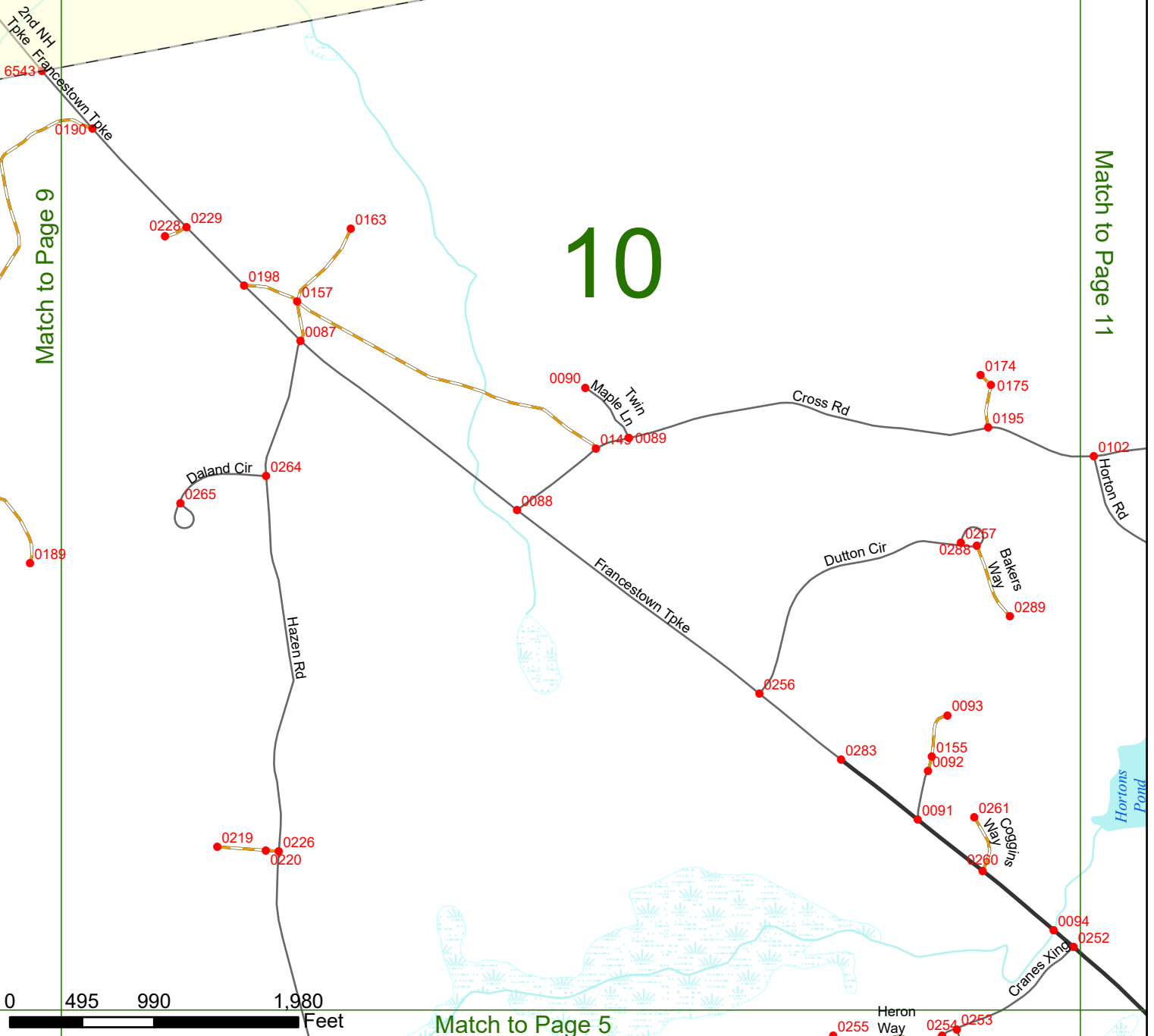
Match to Page 0

10

Match to Page 11

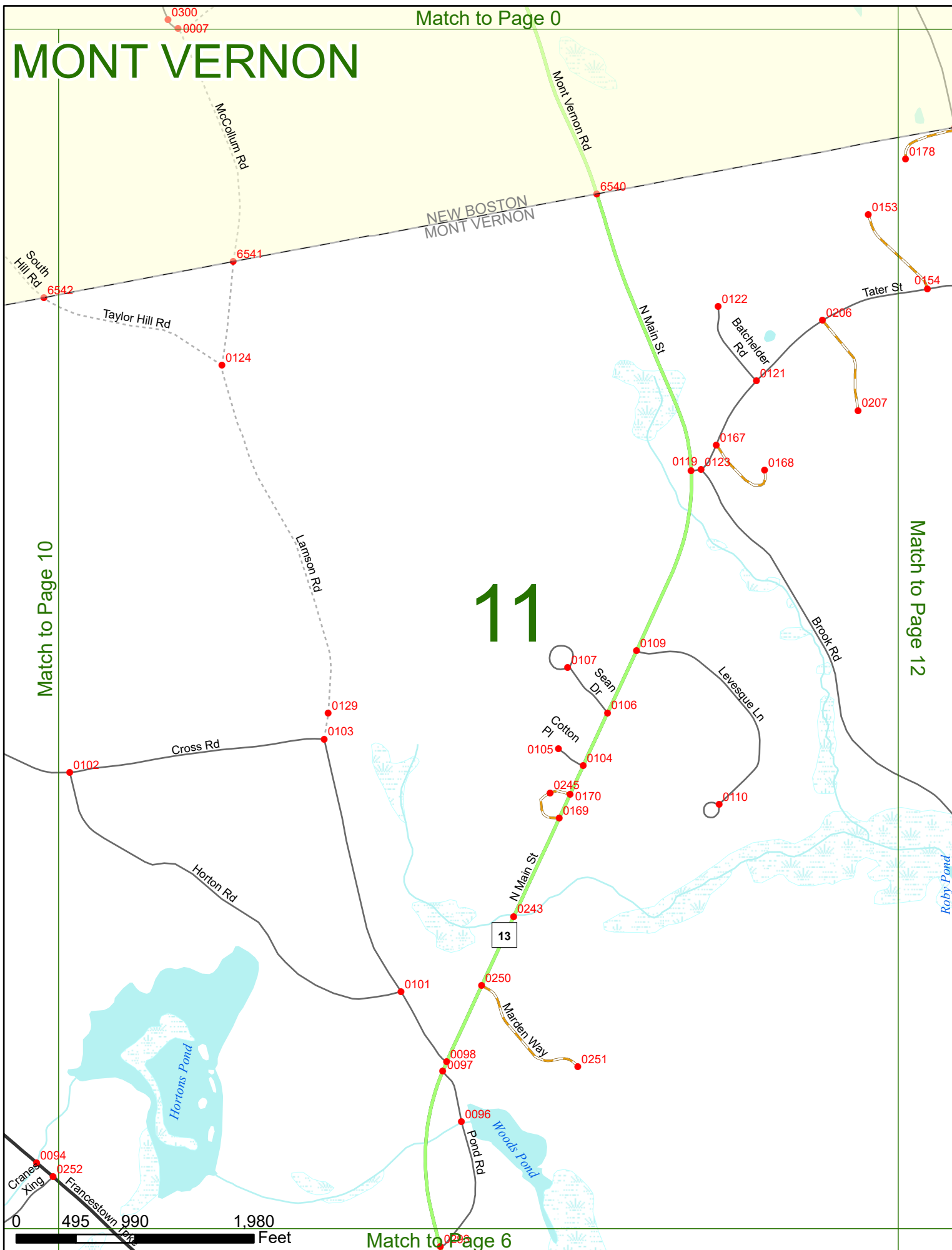
Match to Page 9

Match to Page 5



Match to Page 0

MONT VERNON



Match to Page 10

Match to Page 12

11



Match to Page 6

MONT VERNON

N W BOSTON
MONT VERNON

Joe English Pond

0178
0153
0184
6539
0183
0196
0197
0154
0120
0212
0211
0207

0217
0218
0225

12

Match to Page 11

Match to Page 13

AMHERST
MONT VERNON

Gregory Rd 0116

Brook Rd
Ice Pond
Roby Pond
0234

0115
Weston Hill Rd

Remington Rd 6077

0231
0128
0230

0181

0118

0182

Herlihy Rd

Kendal Hill Rd

0112

0113

0114

0 495 990 1,980 Feet

Match to Page 7

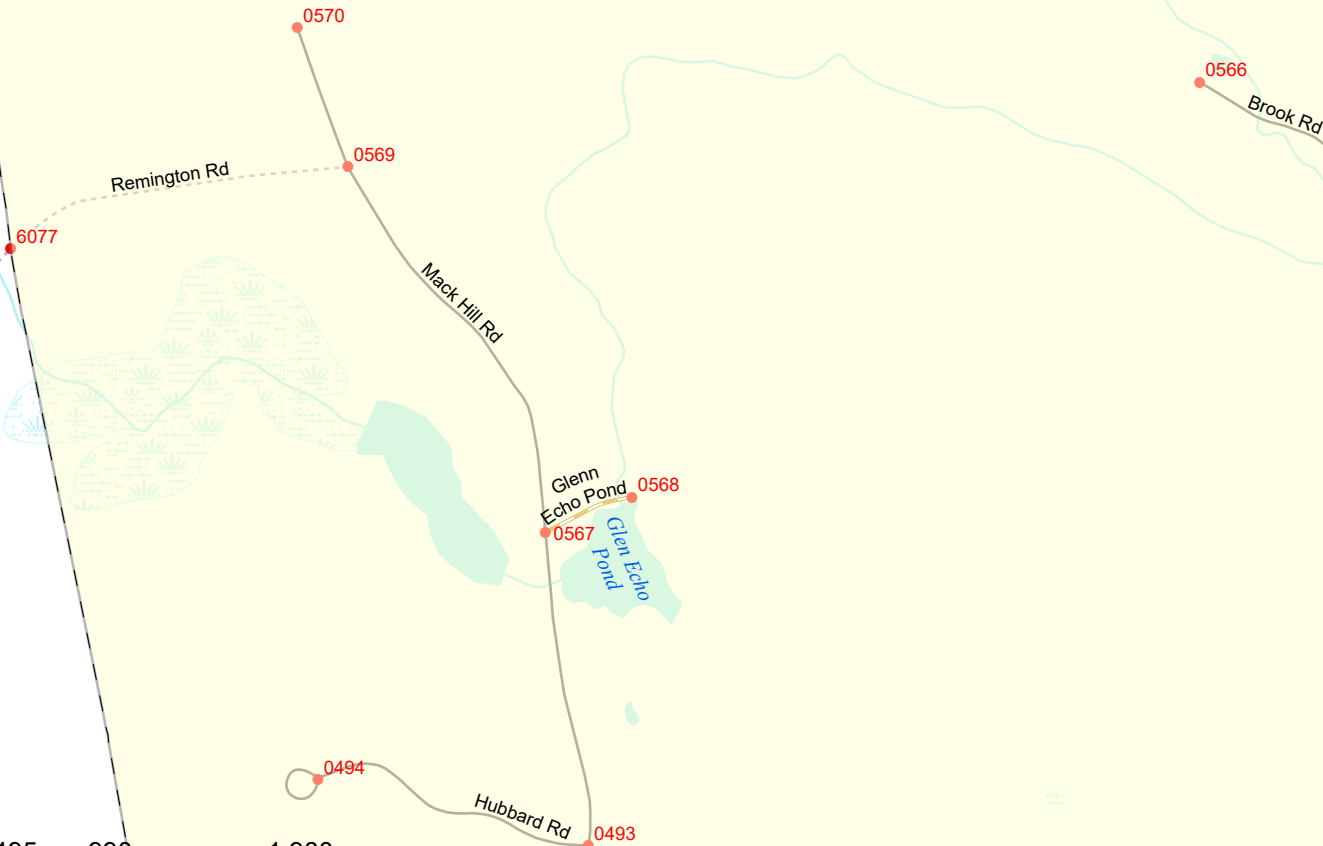
MONT VERNON

Joe English

13

Match to Page 12

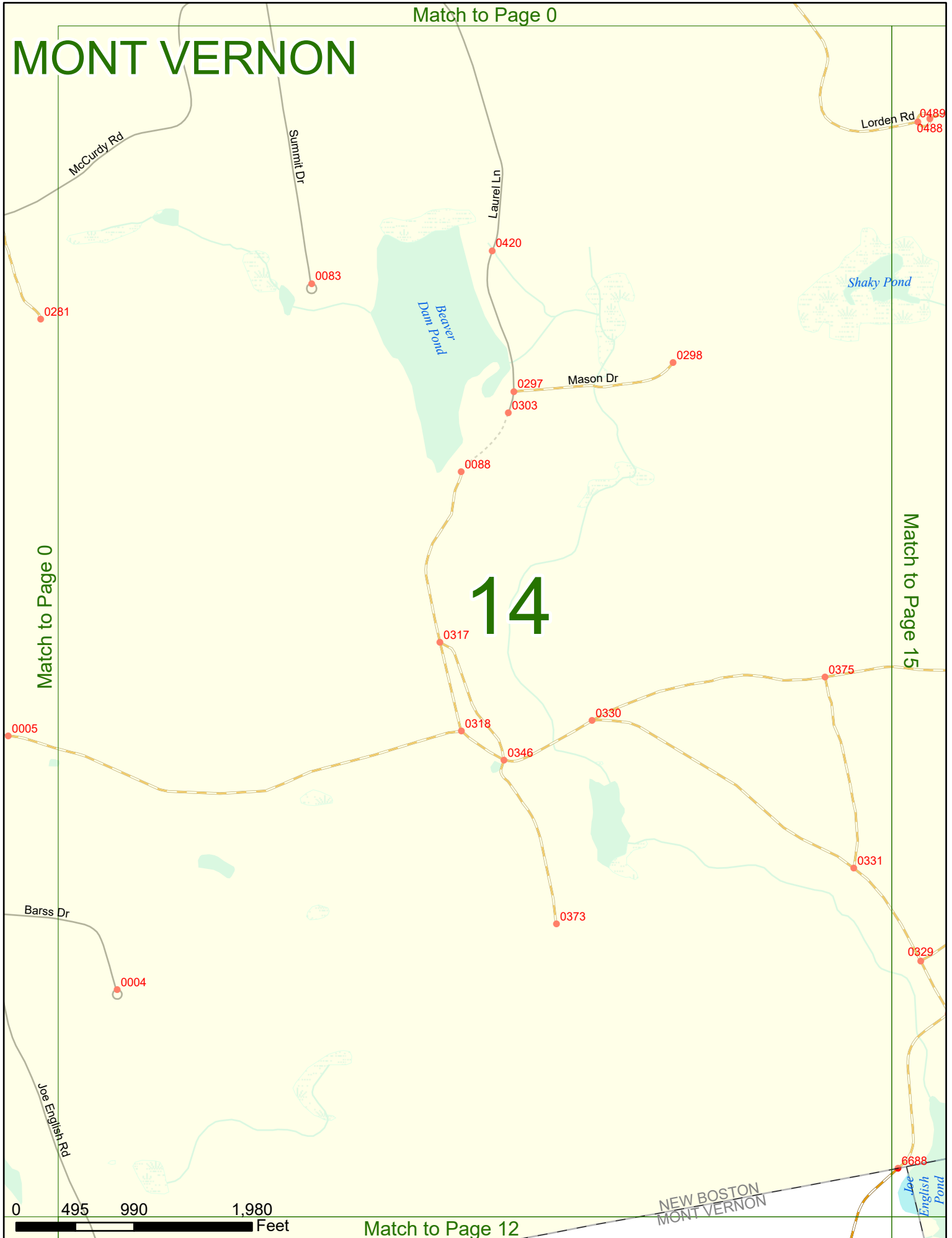
Match to Page 0



0 495 990 1,980 Feet

Match to Page 0

MONT VERNON



Match to Page 0

Match to Page 15

14

0 495 990 1,980 Feet

Match to Page 12

NEW BOSTON
MONT VERNON

MONT VERNON

Match to Page 0

Lorden Rd 0489
0488

0444

Syman Rd 0485

Indian Falls Rd 0486

0423

Bedford Rd 0414

0285

NEW BOSTON
BEDFORD
Boulder Dr

Shaky Pond

Chestnut Hill Rd

0333
0284

Meadow Rd Ext 0095

0094
0093

Cedar Dr 0096

15

Match to Page 14

Match to Page 0

0379

0840
0341

0353

0327

0366
0365

0382

0331

0370

0335

0344

Maddening Pond

0329

0390

0325

0369

NEW BOSTON
AMHERST

James Ln 1414

NEW BOSTON
MONT VERNON
076688

Joe English Pond

1,980

0 495 990 1,980 Feet

Match to Page 13