


















Maps and data sets are not guaranteed to be free from errors and omissions. Data is in a constant state of update and correction by various groups and agencies. Information displayed on this map is the best available at the time of publication.

# 2024 Nodal Reference Bookmap

## LEGEND

<p><b>Divided Highway Limited Access</b></p> 	<p><b>Turnpike Toll Road</b></p> 	<p><b>U.S. Route</b></p> 	<p><b>N.H. Route</b></p> 
<p><b>State Roads (Carries NO Route Number)</b></p> 	<p><b>Local Roads</b></p> 	<p><b>Class 6 Roads (Not Maintained)</b></p> 	
 <p>State Line</p>  <p>County Line</p>  <p>Town Line</p>  <p>Rivers &amp; Streams</p>	 <p>Lakes &amp; Ponds</p>  <p>State Parks</p>  <p>National &amp; State Forests</p>  <p>Reference Nodes</p>		

NHDOT will accept crash locations based on the State of NH Uniform Police Traffic Accident Report.

Crash occurred on:

**Option 1**     Street Address  
                   123 Main Street

**Option 2**     Route No and/or     Distance from             NESW             Intesecting Road, Bridge,  
                   Street name             Intersecting Street                                     Town/County line  
                   Main Street                     500                     E                     Oak Street

**Option 3**     First Node                     Distance from First Node                     Second Node  
                   515                                     212                                     632

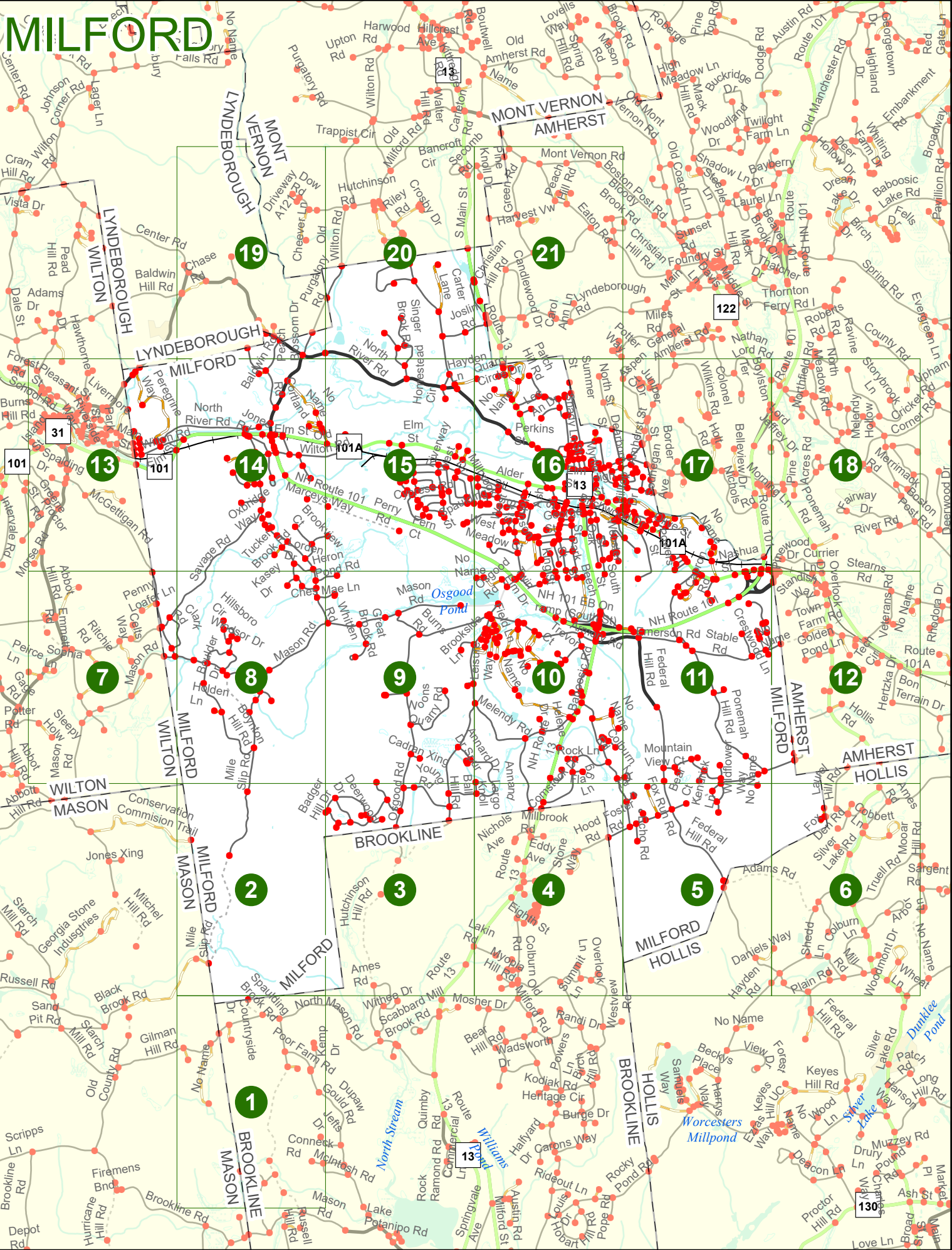
**Option 4**     Route No and/or             Mile Marker on Interstate Only             NESW             Mile (Marker)  
                   Street name  
                   189S                                     700 feet                                     S                     36.8

**Option 3 – Example**

Street Name                     Loudon Road  
First Node                             803  
Distance from First Node             318 Ft  
Second Node                             813



# MILFORD



# MILFORD

Match to Page 2

MILFORD  
BROOKLINE

North Mason Rd

Spaulding  
Brook Rd

0128

0123

0494

6158

Countryside Dr

0495

Gilman Hill Rd

0123

1105

1106

0489

0488

Trenholm  
Kemp Dr

0122

Poor Farm Rd

Barber  
0513 Way

0514

0486  
0487

Unpaw Gould Rd

0386

Match to Page 0

# 1

Match to Page 0

BROOKLINE  
MASON

Ben Farnsworth Rd

0411

Jerfs Dr

0342

Conneck Rd

0339

Melrose Rd

0407

Lancy  
Brook Rd

0078

0409

0406

Pigeon  
Hill Rd

0077

0 495 990 1,980 Feet

Match to Page 0

Mason Rd

Match to Page 8

# MILFORD

WILTON

Bedger Hill Dr  
1189  
1190  
Timber Ridge Rd

Mile Slip Rd  
0466

1244

Mile Slip Rd


MILFORD  
MASON

Conservation  
Commision Trail  
6701

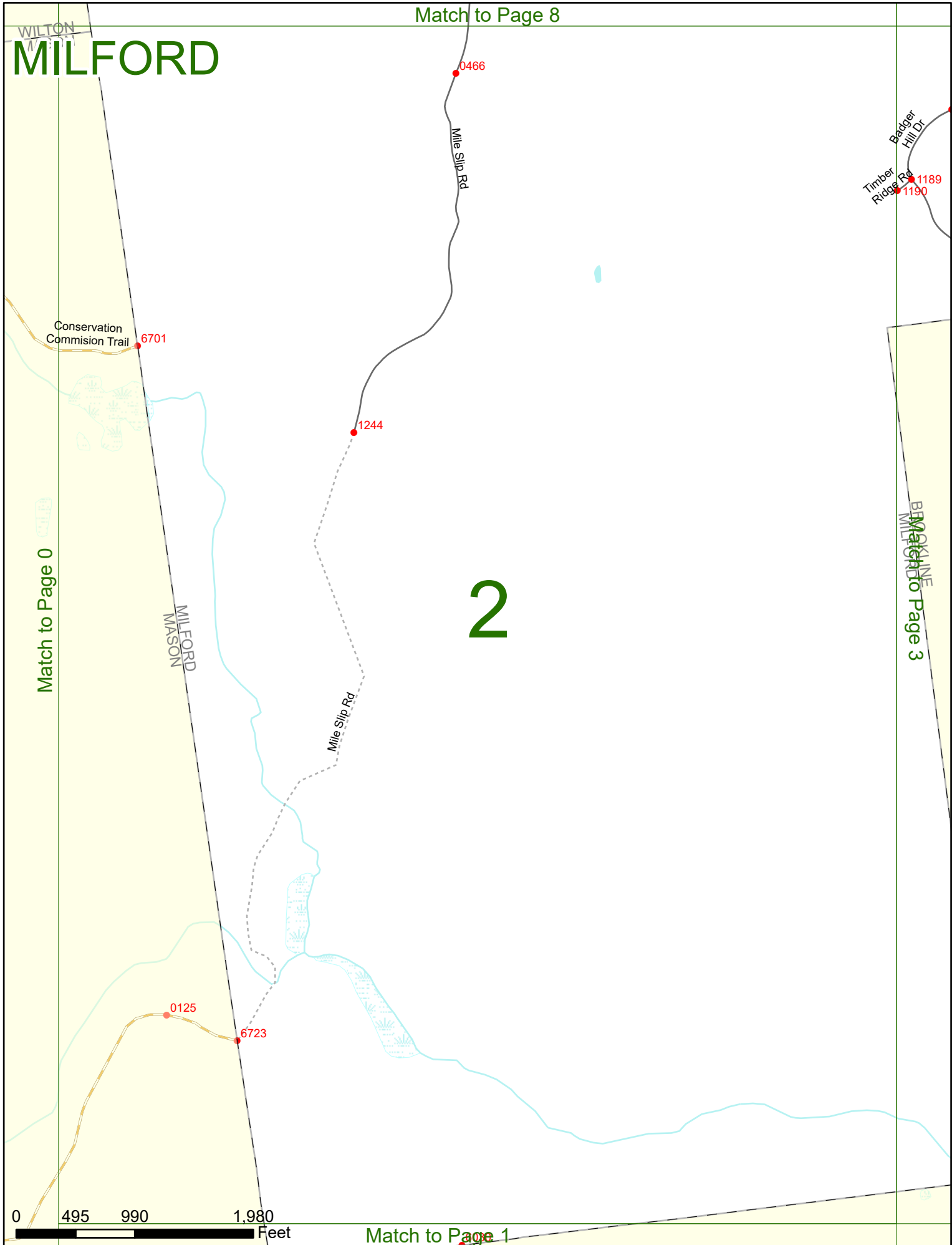
Match to Page 0

Match to Page 3

# 2



Match to Page 1



# MILFORD

Match to Page 9

1126

Largo Knoll

1125

1091

Annand Dr

0047

Young Rd

0048

1071

1089

1131

Woodhawk Dr

1134

1132

1129

1130

Greystone Dr

1108

Timnor

1191

1109

Deenod Dr

1189

1190

1192

1191

1192

Timber Ridge Rd

6029

6028

0523

Ball Hill Rd

0152

0130

Hutchinson Hill Rd

# 3

Match to Page 4

0129

Lakin Rd

0401

13

Route 13


0502

Ames Rd

BROOKLINE  
MILFORD

Match to Page 2

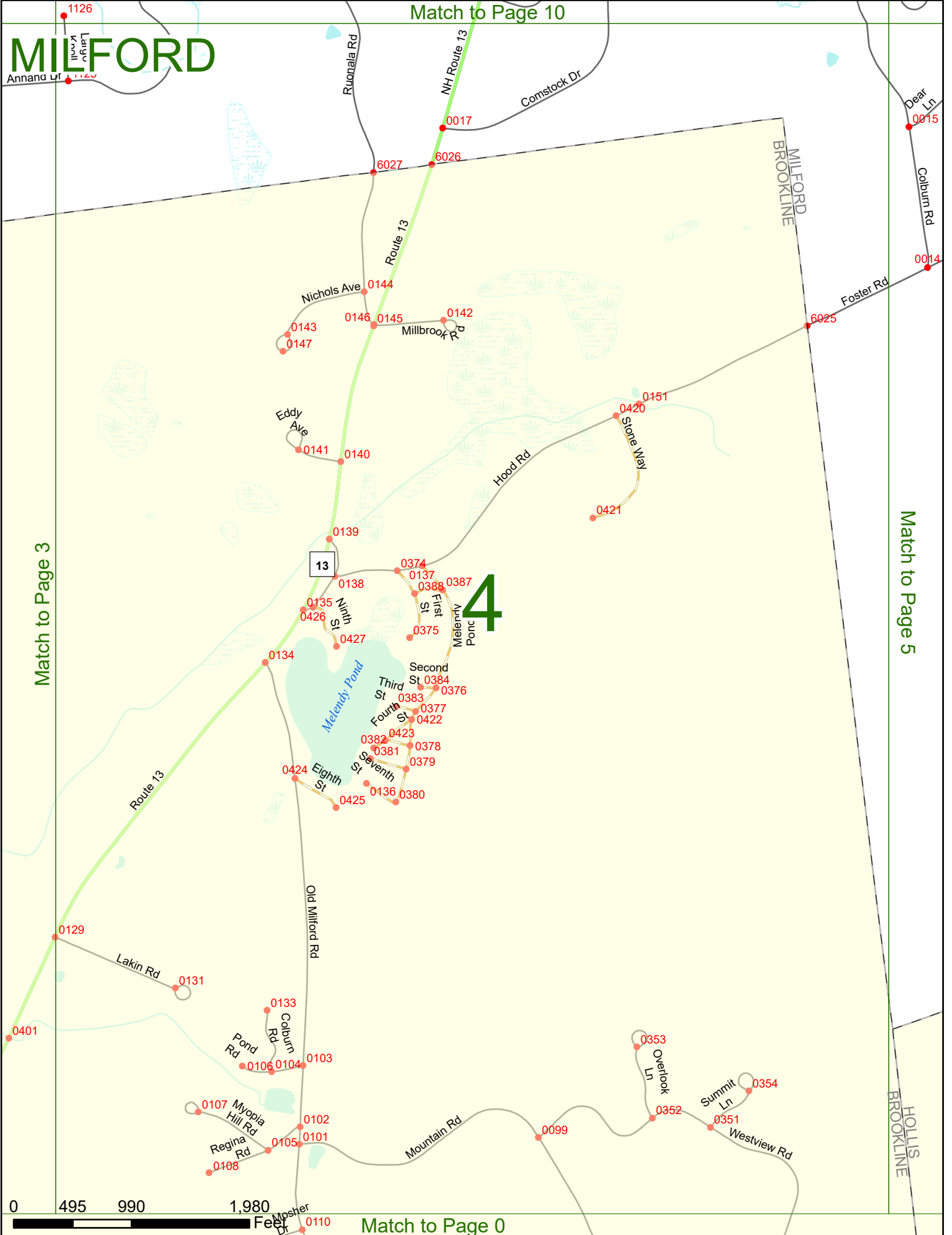
Match to Page 0





# MILFORD

Match to Page 10



Match to Page 3

Match to Page 5

0 495 990 1,980 Feet

Match to Page 0

# MILFORD

Match to Page 11

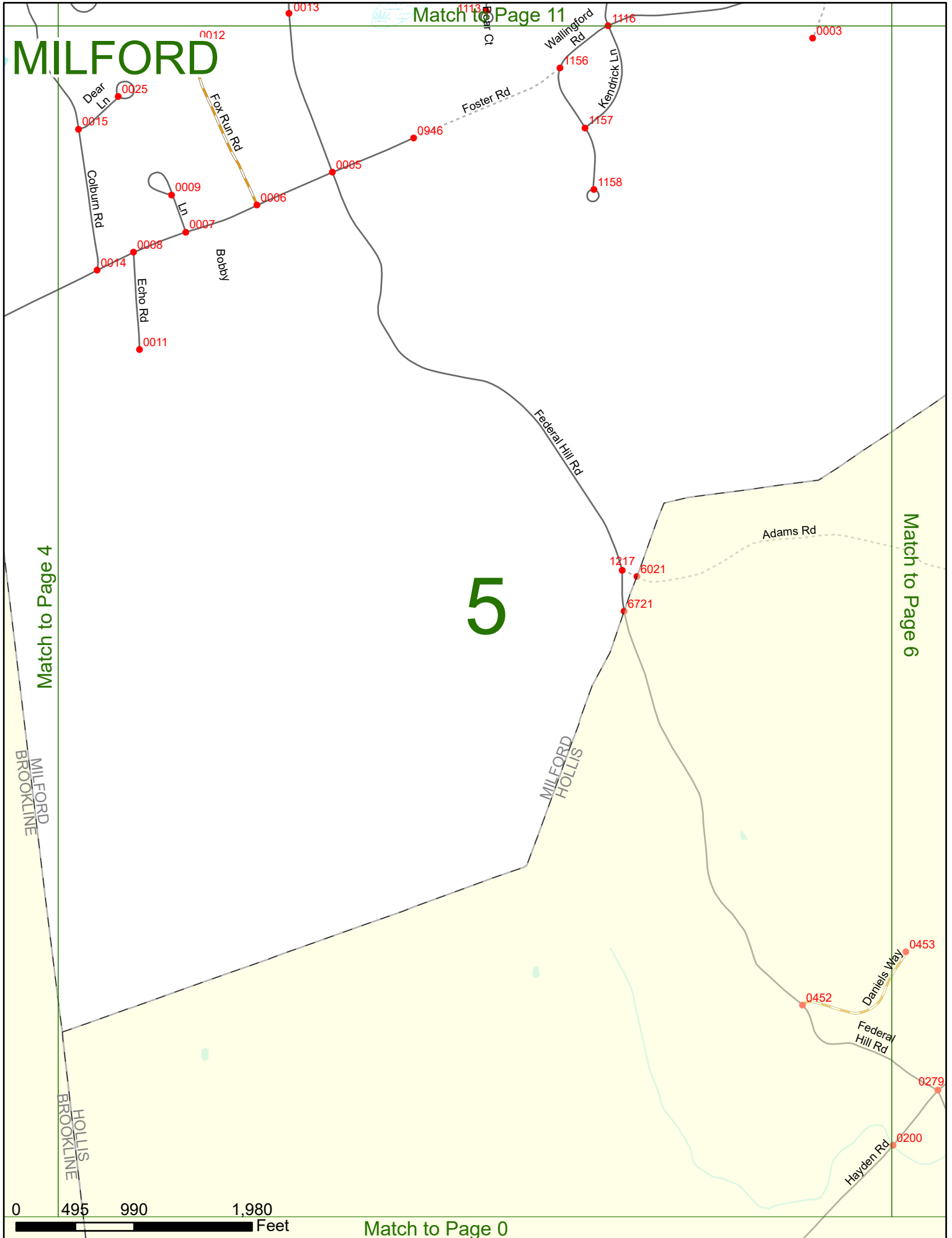
# 5

Match to Page 4

Match to Page 6

0 495 990 1,980 Feet

Match to Page 0






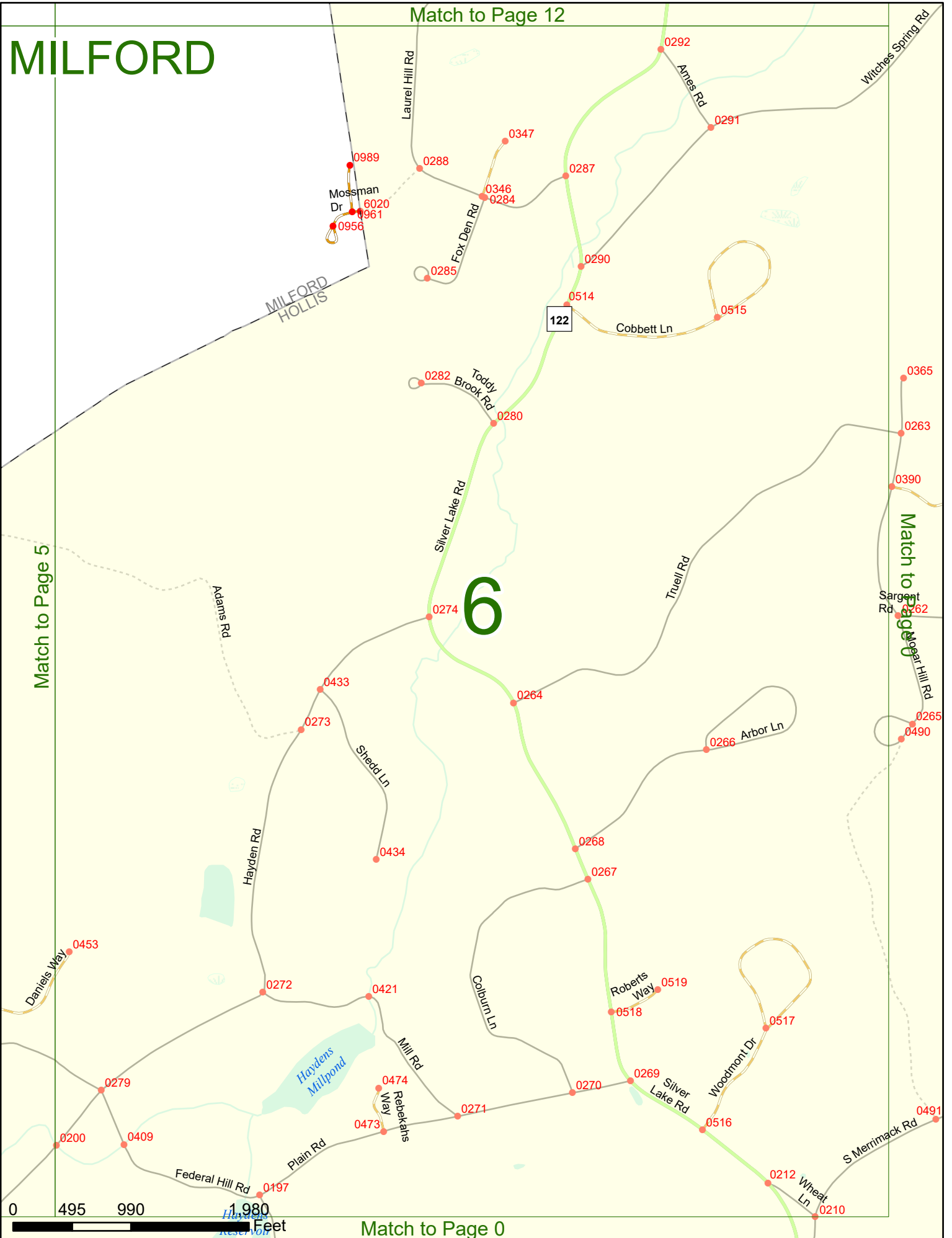
# MILFORD

Match to Page 12

Match to Page 5

Match to Page 10

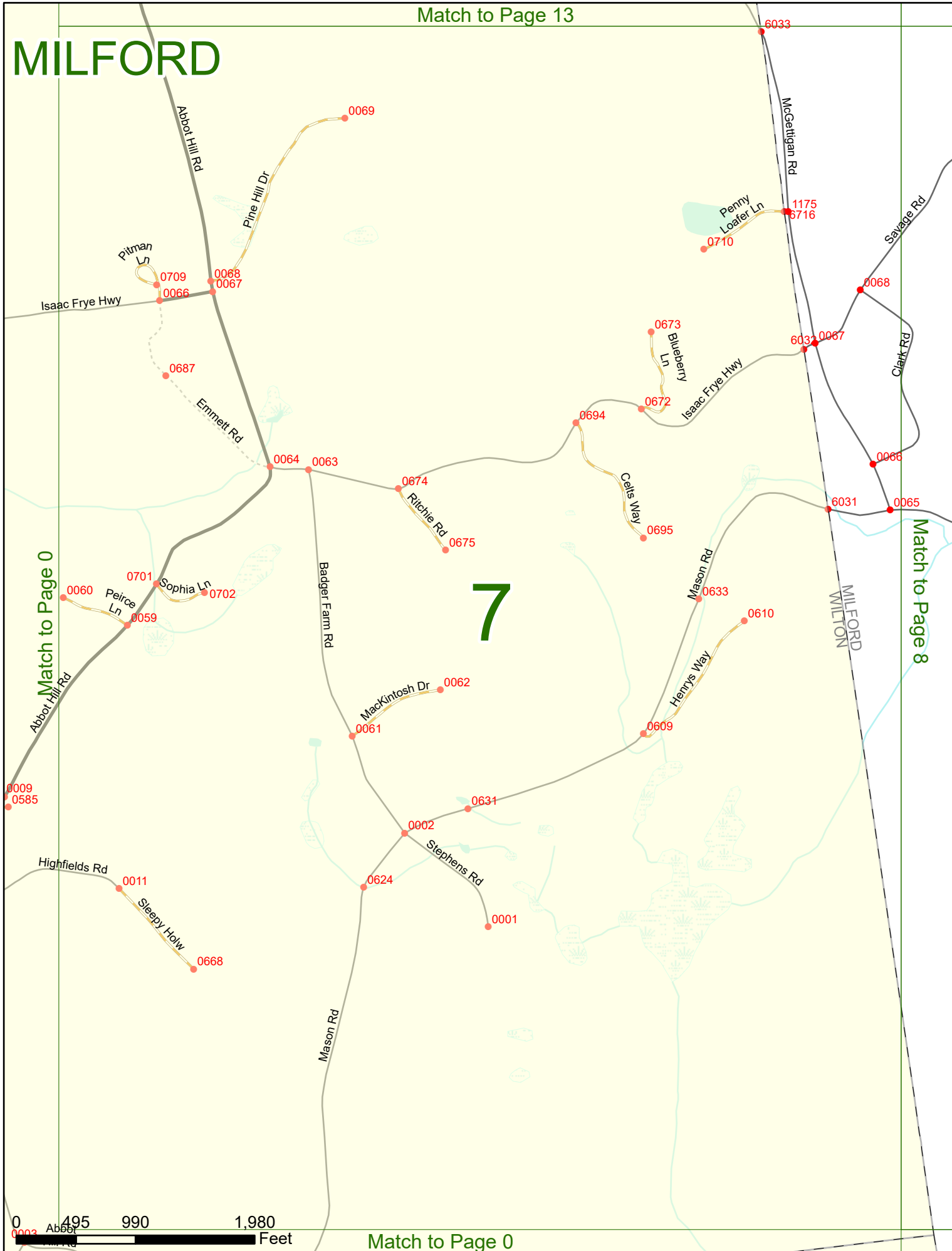
# 6



Match to Page 0

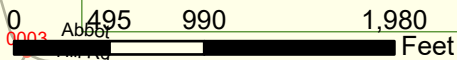
# MILFORD

# 7



Match to Page 0

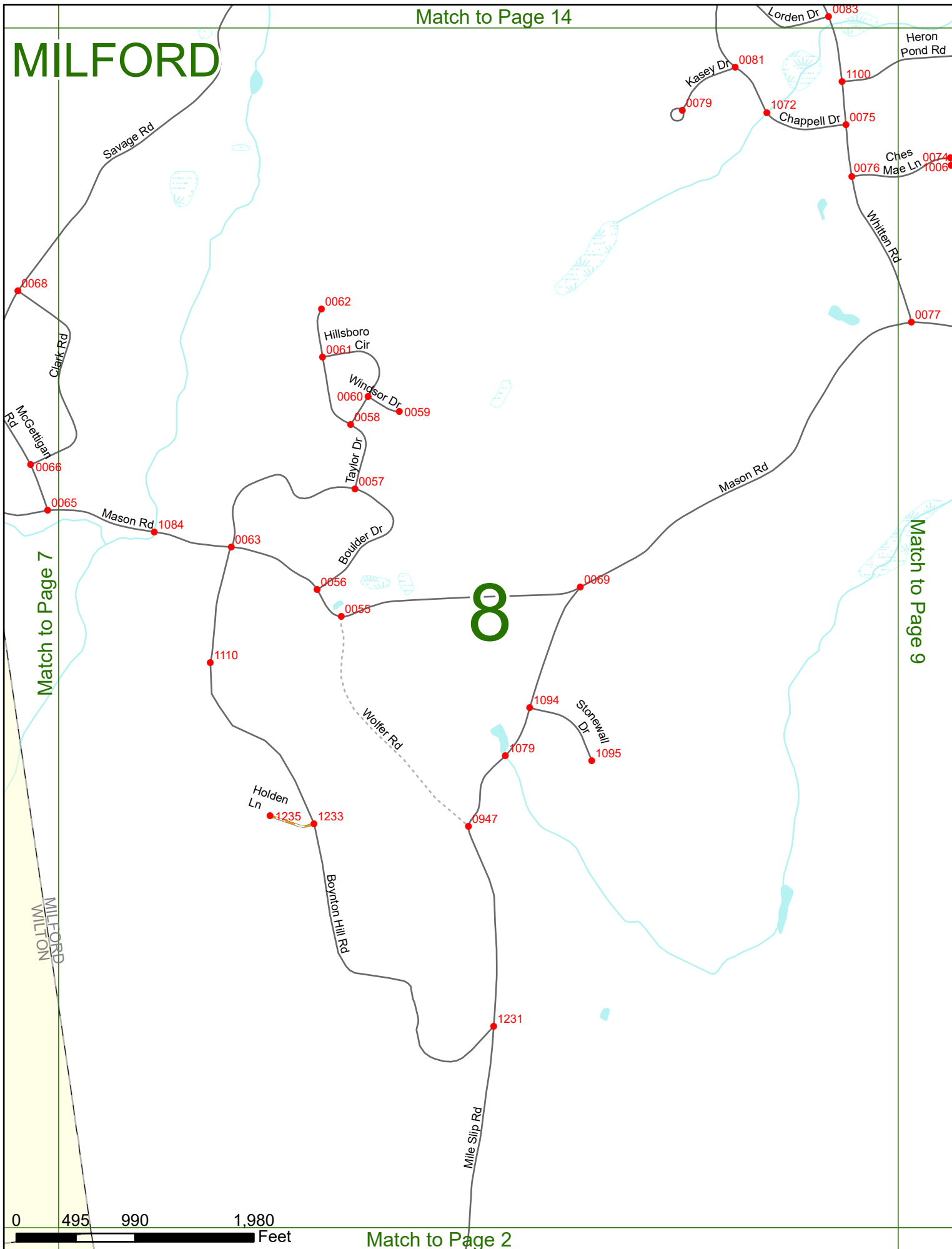
Match to Page 8



Match to Page 0

Match to Page 14

# MILFORD



Match to Page 7

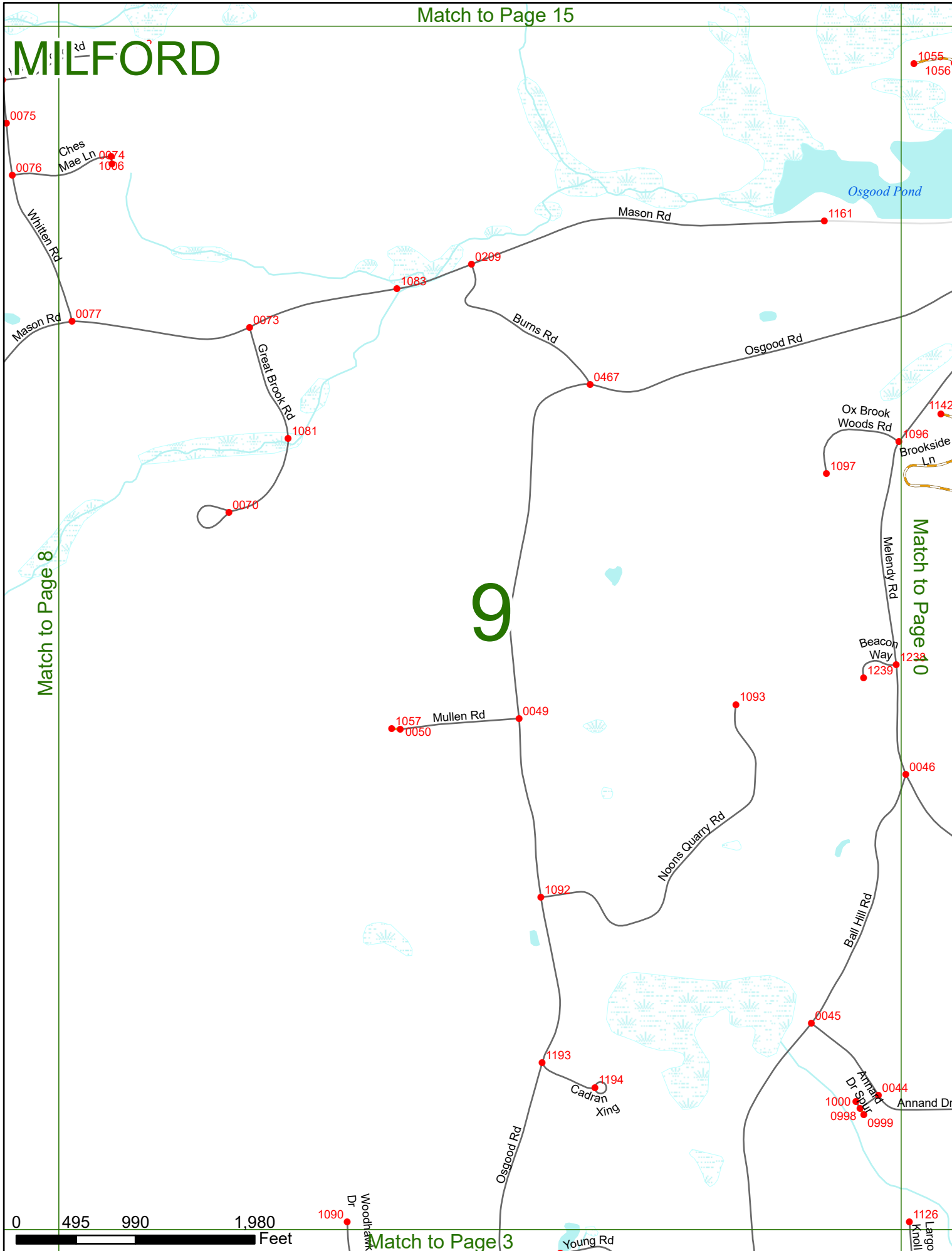
Match to Page 9

# 8



Match to Page 2

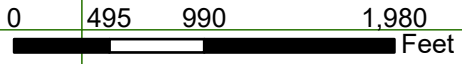
# MILFORD



Match to Page 8

Match to Page 10

Match to Page 3



# 9

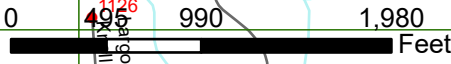
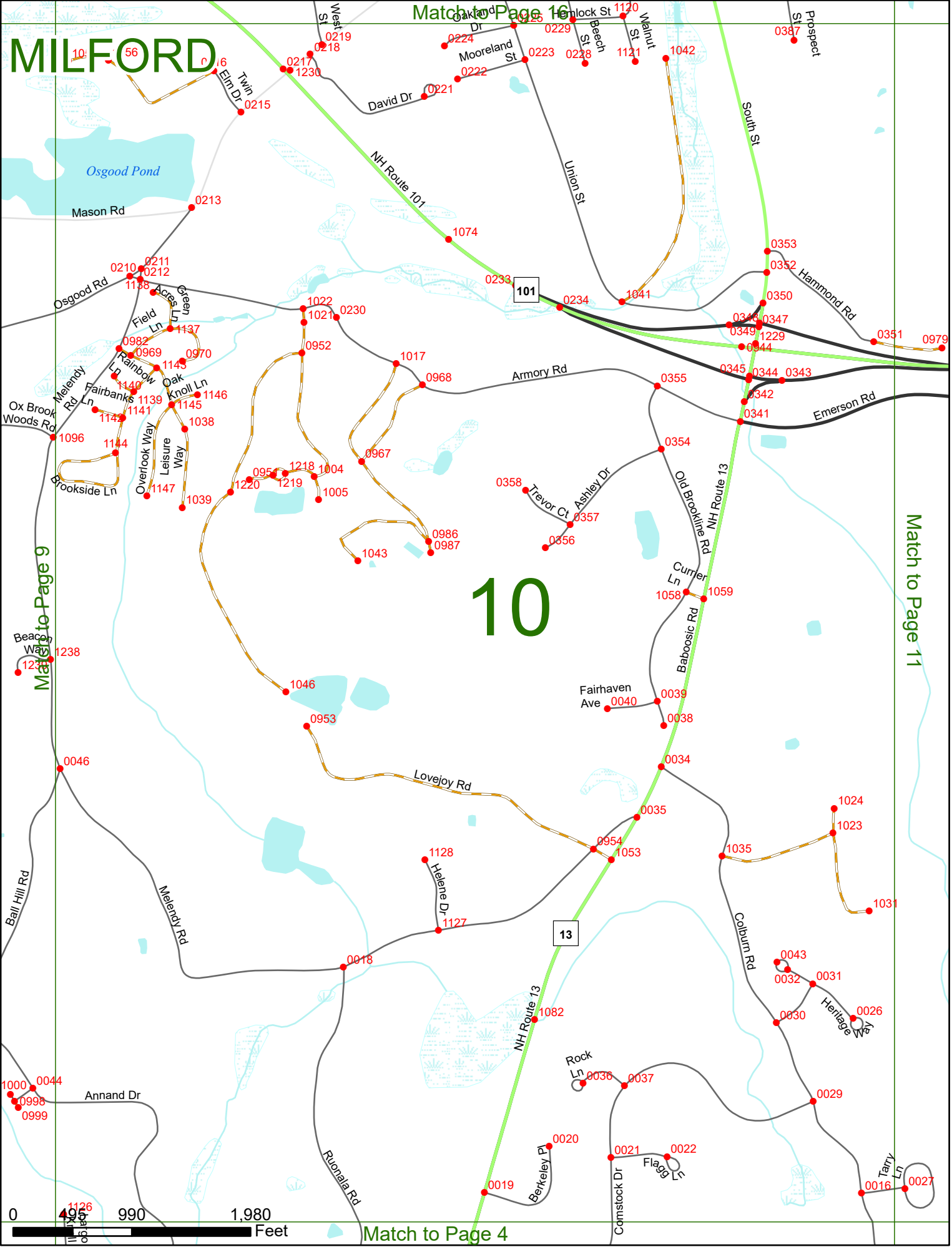
# MILFORD

Match to Page 10

# 10

Match to Page 11

Match to Page 4



# MILFORD

Match to Page 17

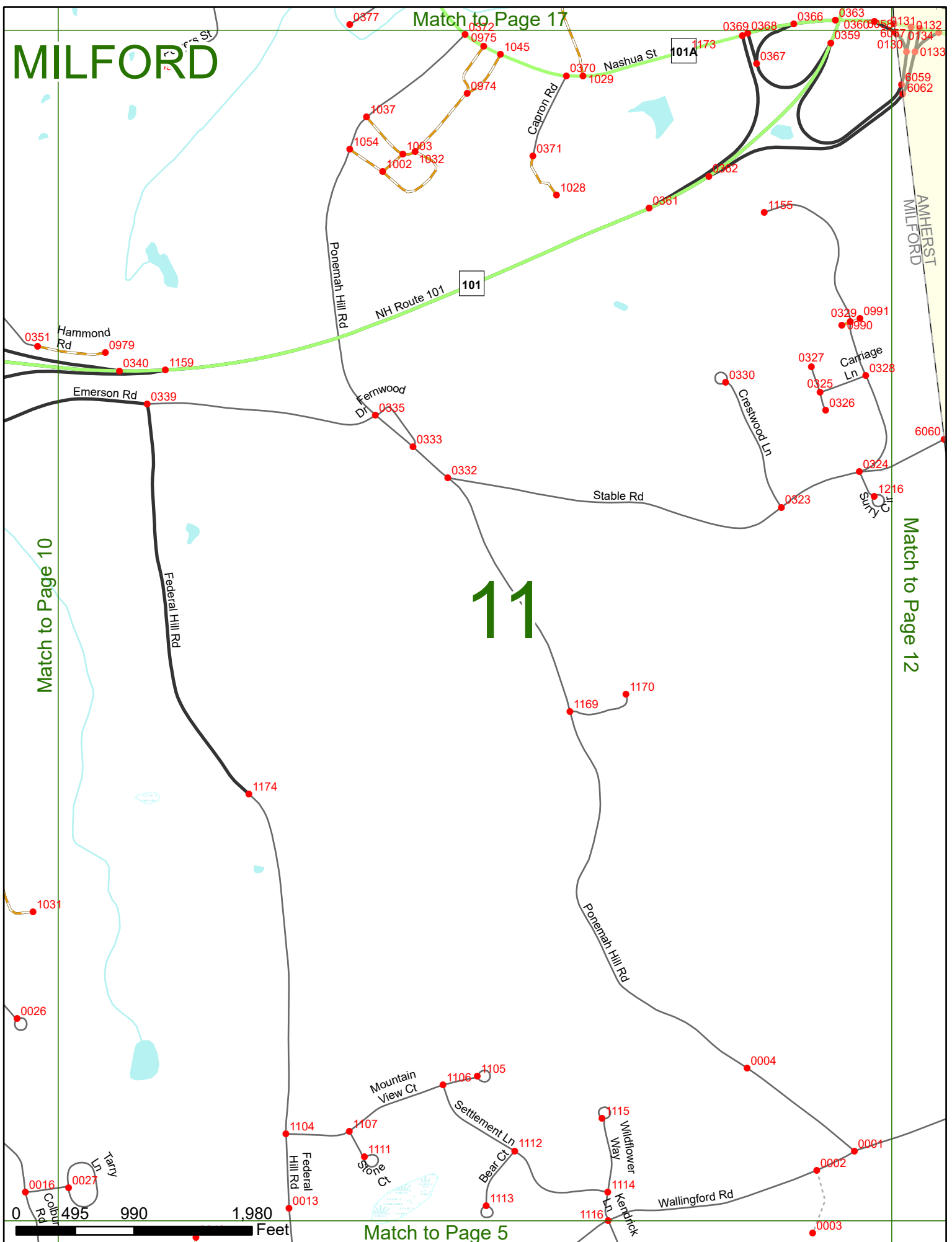
AMHERST  
MILFORD

Match to Page 12

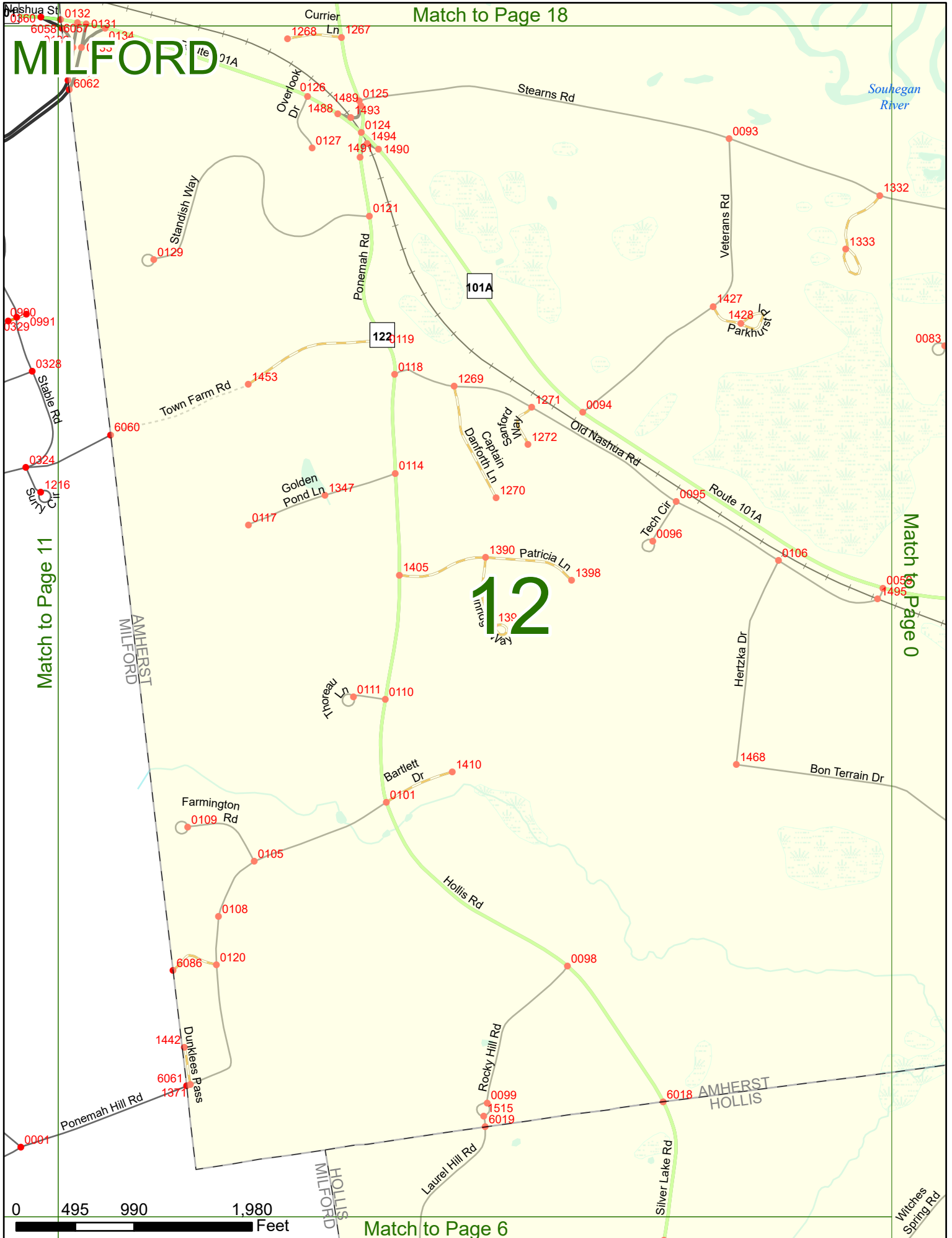
Match to Page 10

# 11

Match to Page 5

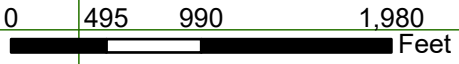


# MILFORD



Match to Page 11

Match to Page 0



# 12





# MILFORD

Match to Page 19

LYNDEBOROUGH

Falcon Ridge Rd

Cortland Rd Ext  
1195

Baldwin Rd  
Cortland Rd

North River Rd  
0147

Souhegan River

North River Rd

Elm St

Wilton Rd

0471

0106

1076

101

1176

0138

0140

1177

1179

101A

Elm St

1030

Match to Page 13

Match to Page 15

# 14

0957

0120

1049

1050

0119

Meadowbrook Dr

0124

1068

1067

0948

NH Route 101

Perry Rd

0121

Marceys Way

0122

0117

Woodward Dr

0118

0127

Oxbridge Way

0128

0095

0094

Walms Cir

0096

0093

0091

Brookview Ct

0086

0085

Brookview Dr

Savage Rd

1069

0088

Whitten Rd

0084

0087

Tucker Brook Rd

0943

0084

Chappell Dr

0090

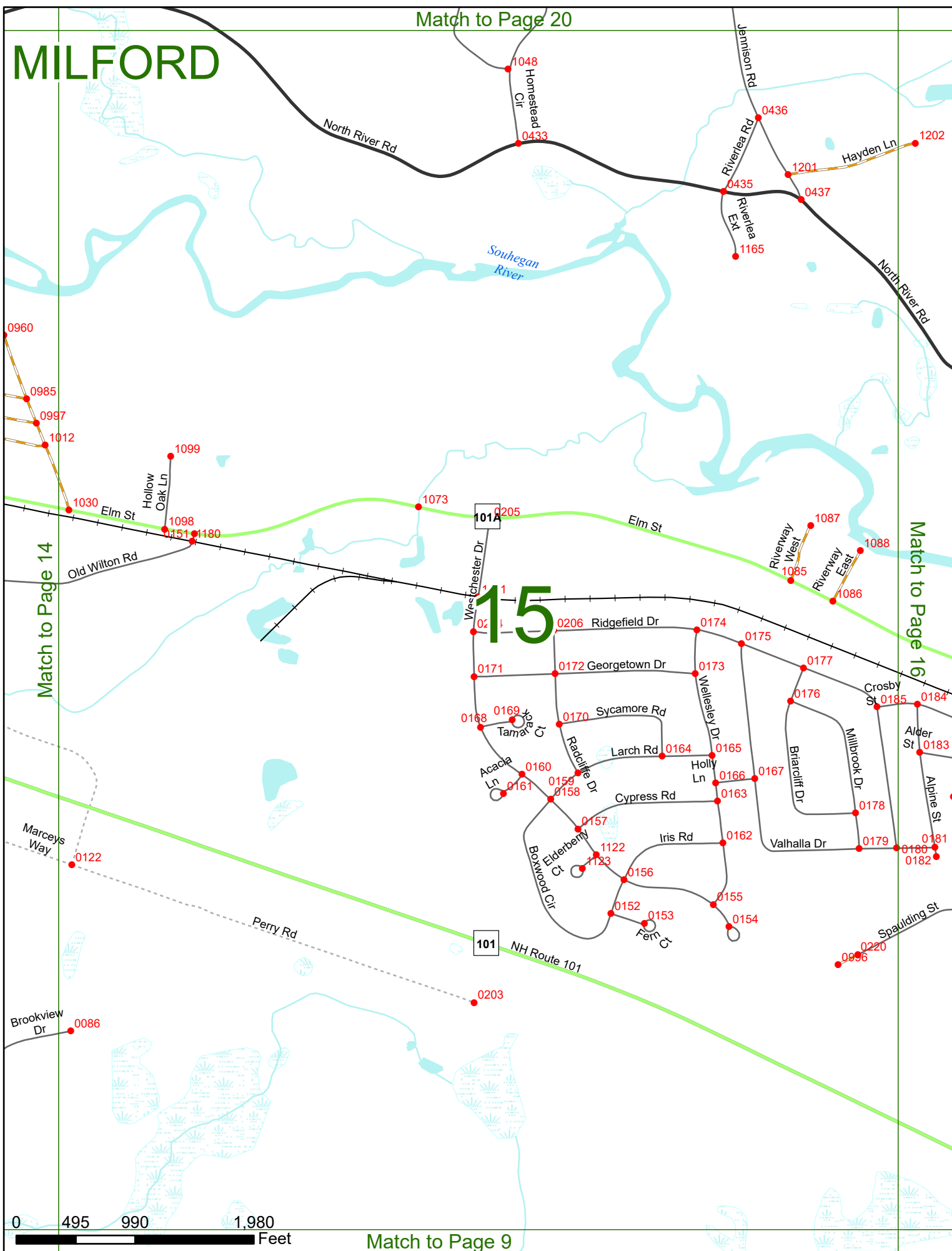
Lorden Dr

0083



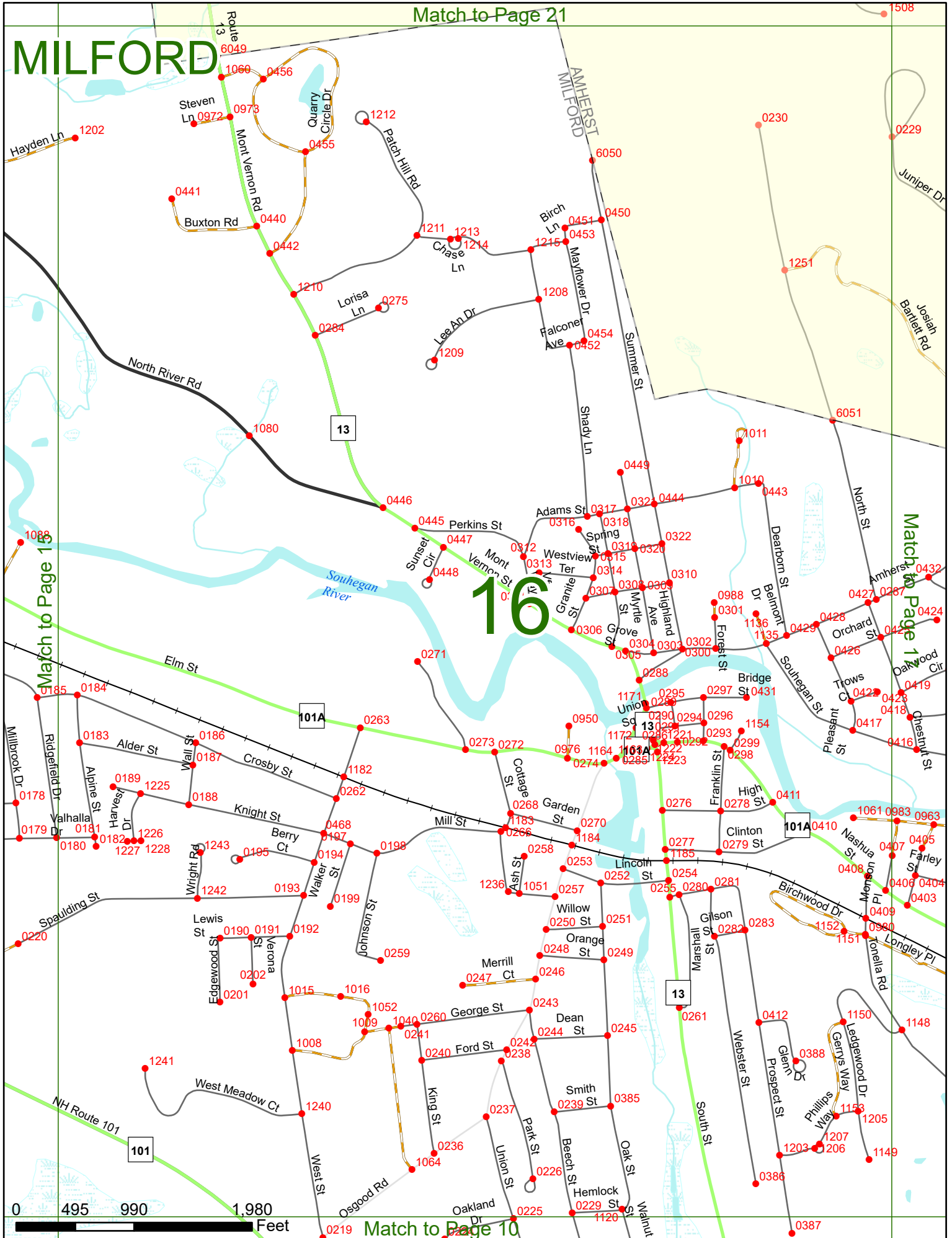
Match to Page 8

# MILFORD



# MILFORD

# 16



Match to Page 15

Match to Page 10



Match to Page 10







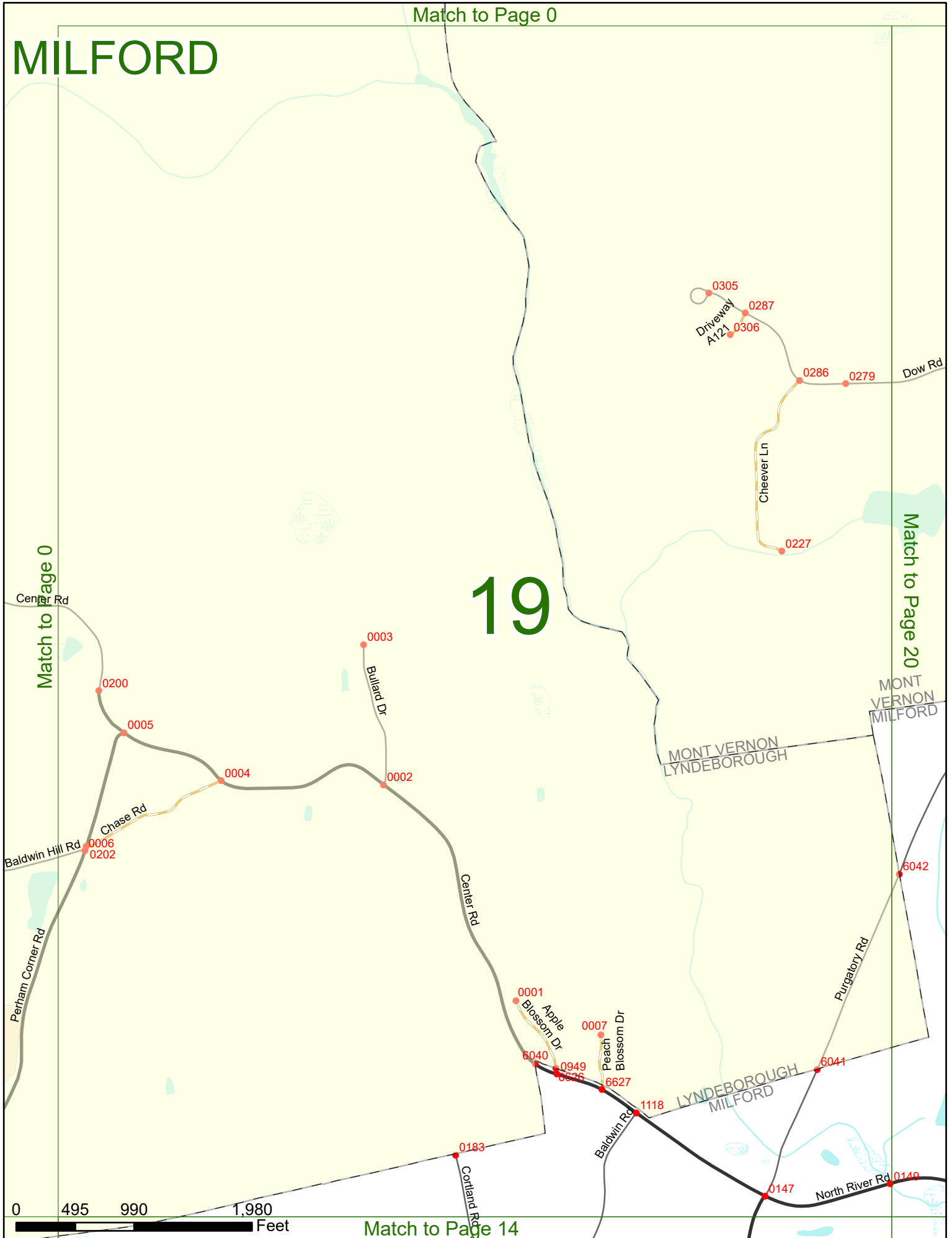
Match to Page 0

# MILFORD

# 19


Match to Page 0

Match to Page 20



MONT VERNON  
LYNDEBOROUGH

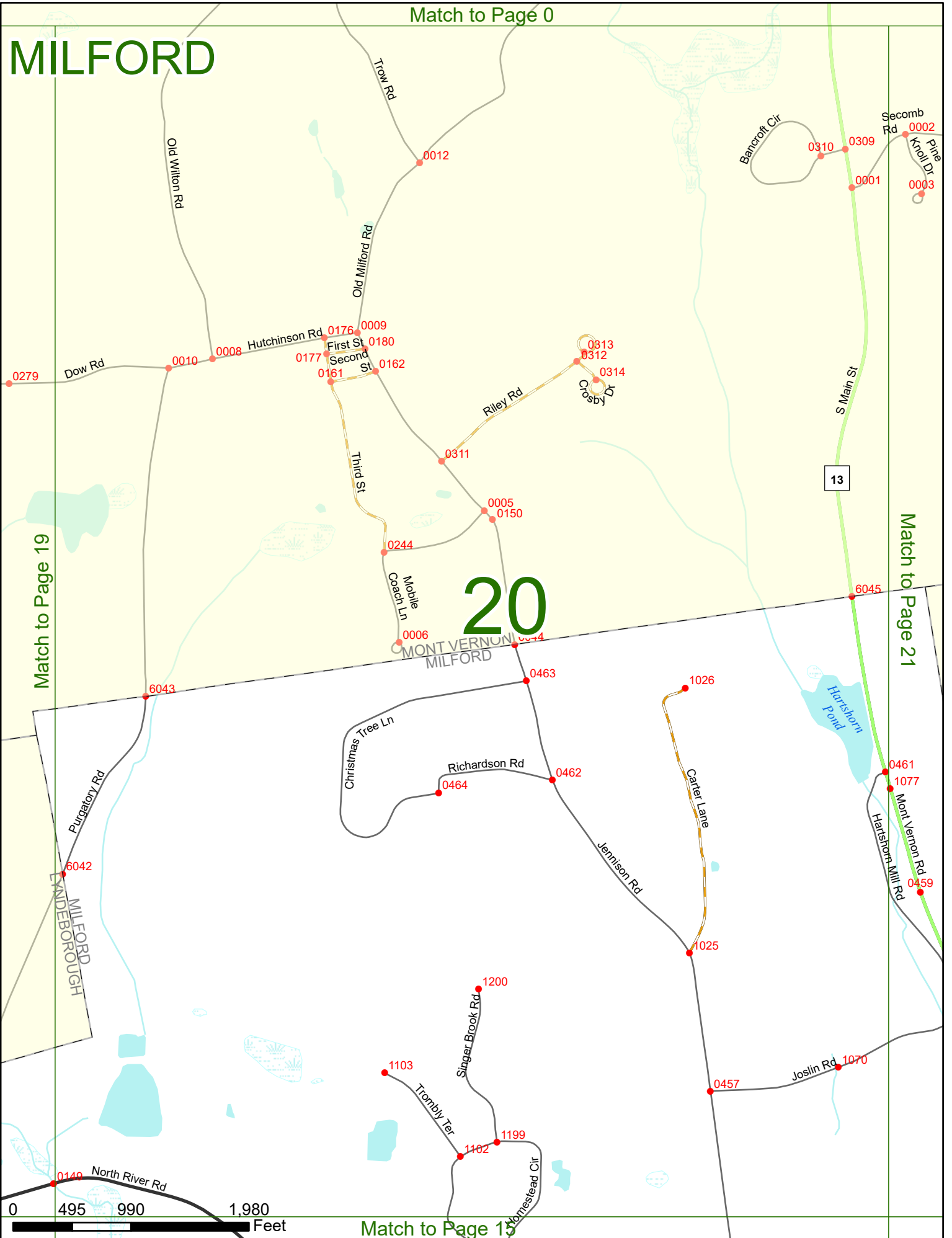
LYNDEBOROUGH  
MILFORD



Match to Page 14



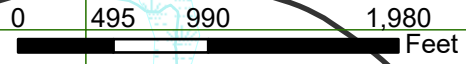
# MILFORD



# 20

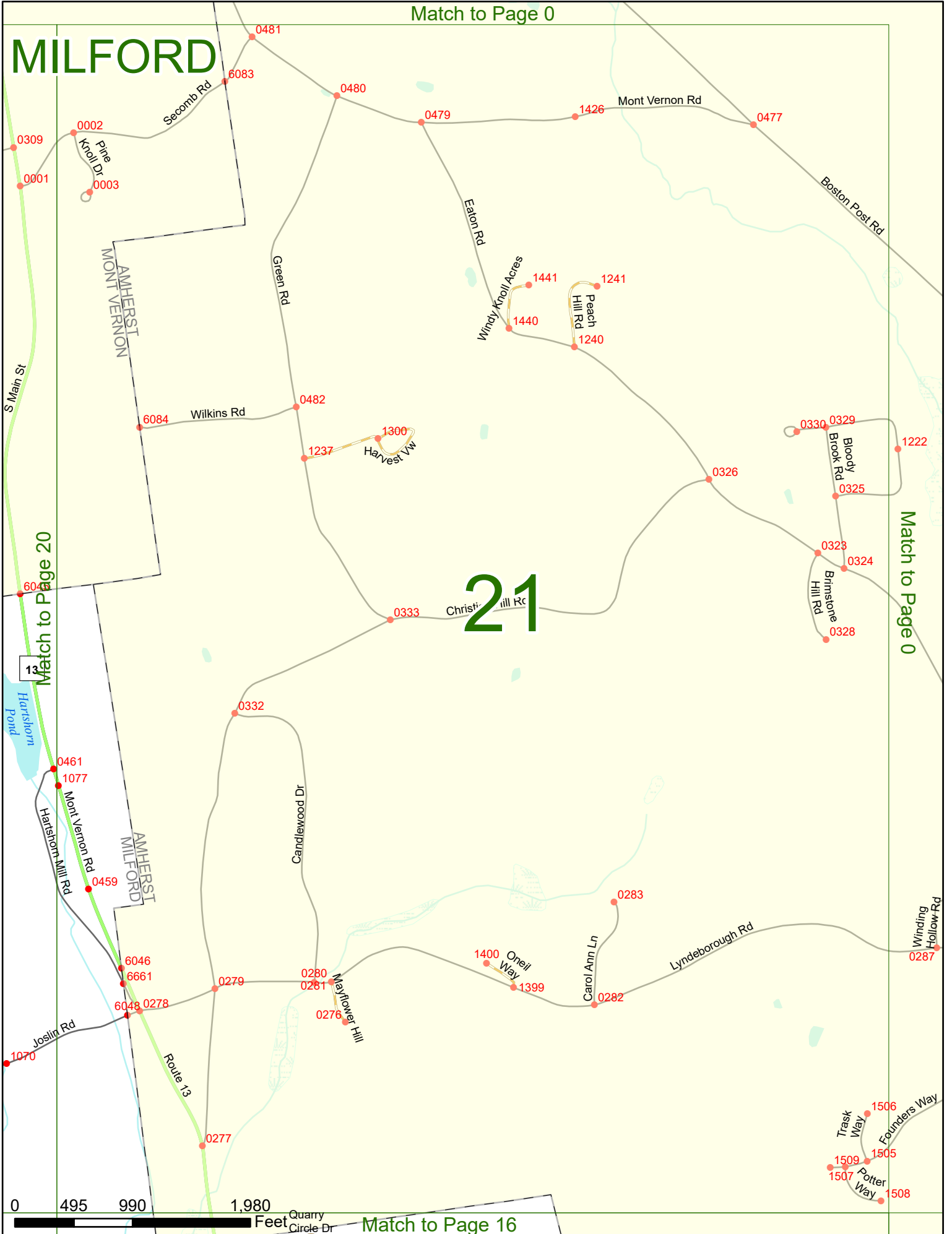
Match to Page 19

Match to Page 21



Match to Page 0

# MILFORD



# 21

Match to Page 20

Match to Page 0

0 495 990 1,980 Feet

Match to Page 16

Quarry Circle Dr

Trask Way 1506  
 Founders Way 1505  
 Porter Way 1507  
 1509  
 1508

Winding Hollow Rd 0287

Lyndeborough Rd

Carol Ann Ln 0282

Oneil Way 1400 1399

Candlewood Dr

Mayflower Hill 0276

Route 13

AMHERST MILFORD

AMHERST MONT VERNON

Hartshorn Pond

S Main St

Secomb Rd 6083

Green Rd

Wilkins Rd 6084

Eaton Rd

Windy Knoll Acres 1441 1440 1241 1240

Mont Vernon Rd 1426

Boston Post Rd 0477

Harvest Vw 1300

Bloody Brook Rd 0330 0329 0325

Brimstone Hill Rd 0323 0324 0328

Christi Hill Rd 0333

0332

0326

1222

0461 1077

Hartshorn Mill Rd

6046 6661

6048 0278

0279

0280 0281

0283

1070

0277