


















Maps and data sets are not guaranteed to be free from errors and omissions. Data is in a constant state of update and correction by various groups and agencies. Information displayed on this map is the best available at the time of publication.

2024 Nodal Reference Bookmap

LEGEND

Divided Highway Limited Access	Turnpike Toll Road	U.S. Route	N.H. Route
			
State Roads (Carries NO Route Number)	Local Roads	Class 6 Roads (Not Maintained)	Private Roads
			
	State Line		Lakes & Ponds
	County Line		State Parks
	Town Line		National & State Forests
	Rivers & Streams		Reference Nodes

NHDOT will accept crash locations based on the State of NH Uniform Police Traffic Accident Report.

Crash occurred on:

Option 1 Street Address
 123 Main Street

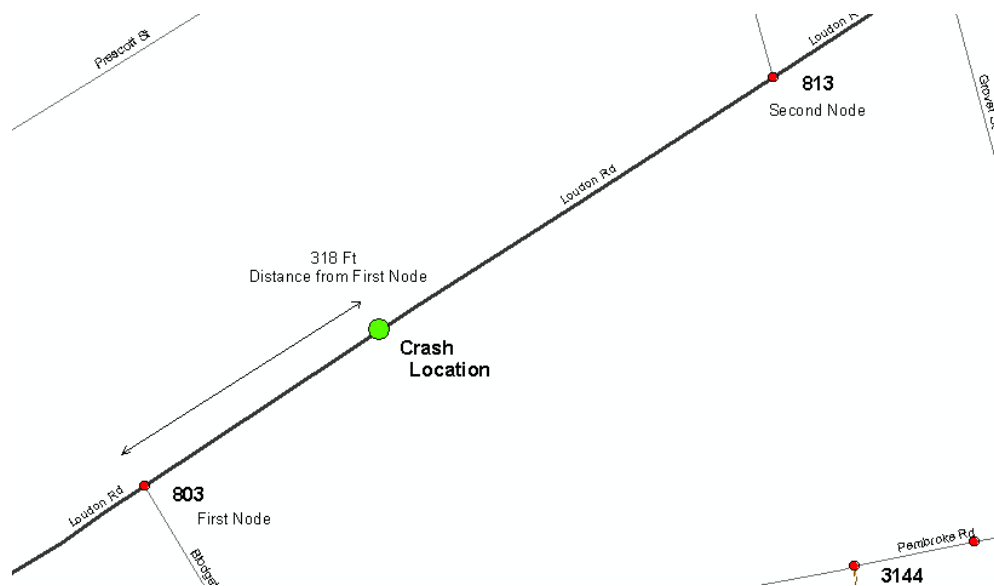
Option 2 Route No and/or Distance from NESW Intesecting Road, Bridge,
 Street name Intersecting Street Town/County line
 Main Street 500 E Oak Street

Option 3 First Node Distance from First Node Second Node
 515 212 632

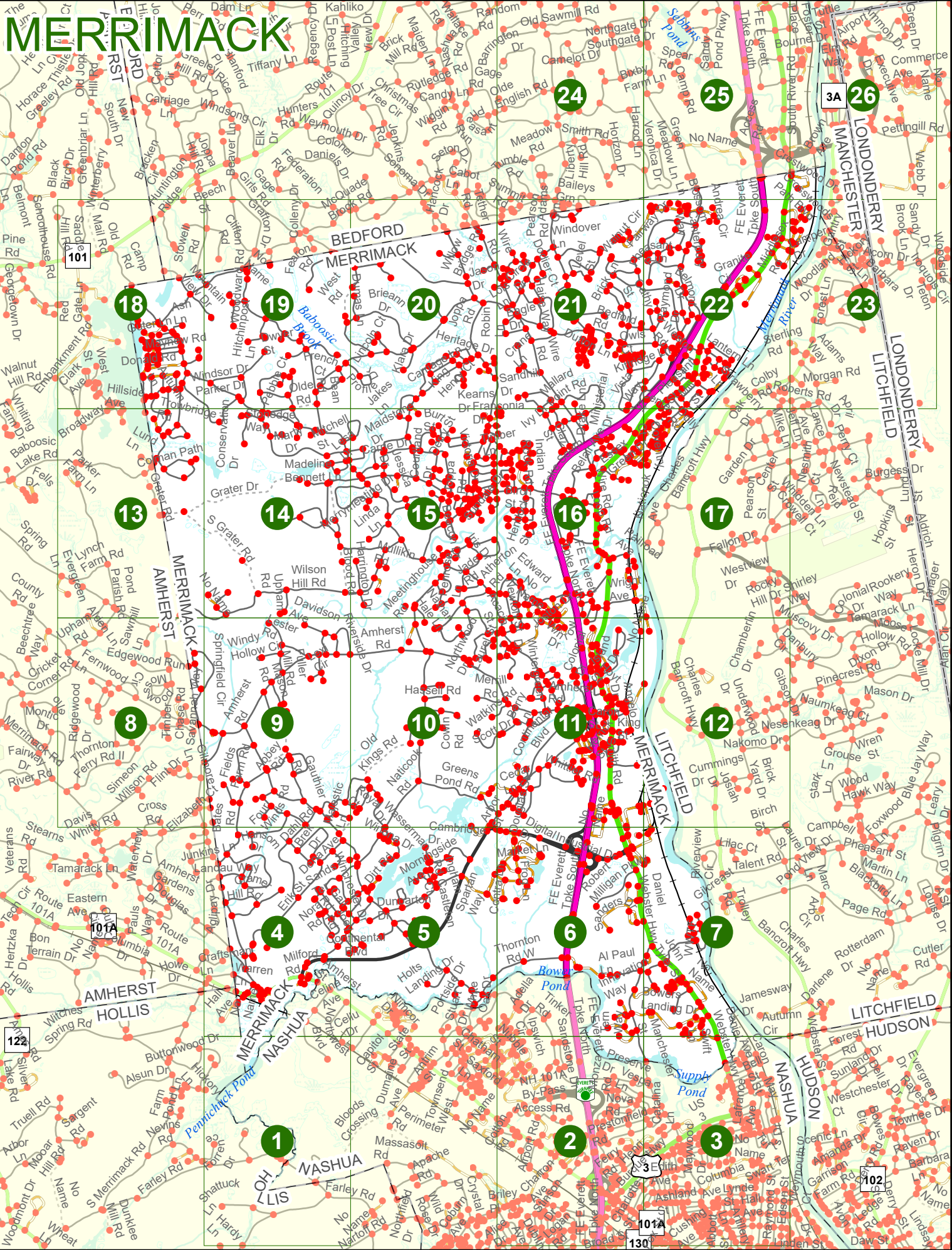
Option 4 Route No and/or Mile Marker on Interstate Only NESW Mile (Marker)
 Street name
 189S 700 feet S 36.8

Option 3 – Example

Street Name Loudon Road
First Node 803
Distance from First Node 318 Ft
Second Node 813



MERRIMACK



MERRIMACK

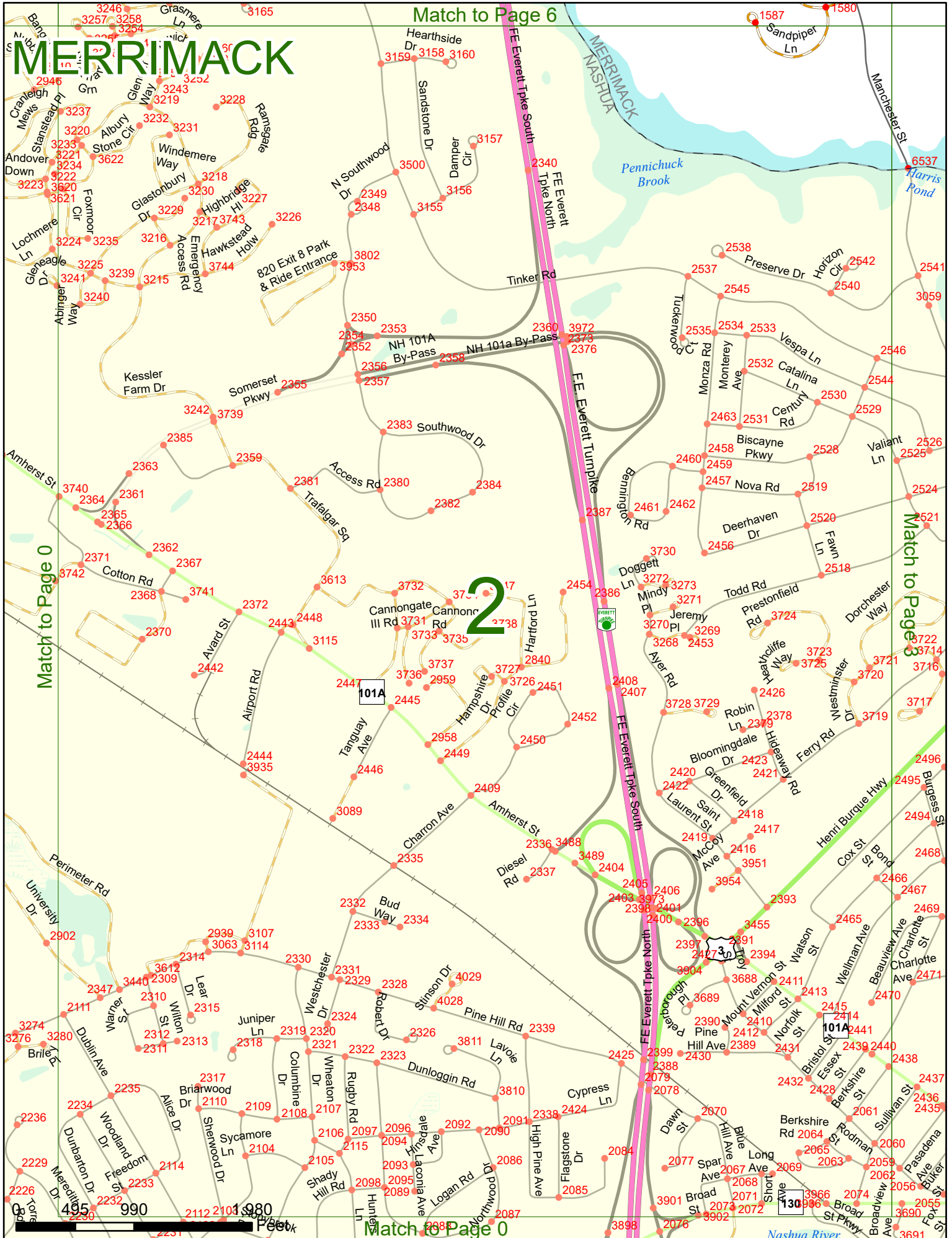
Match to Page 6

Match to Page 0

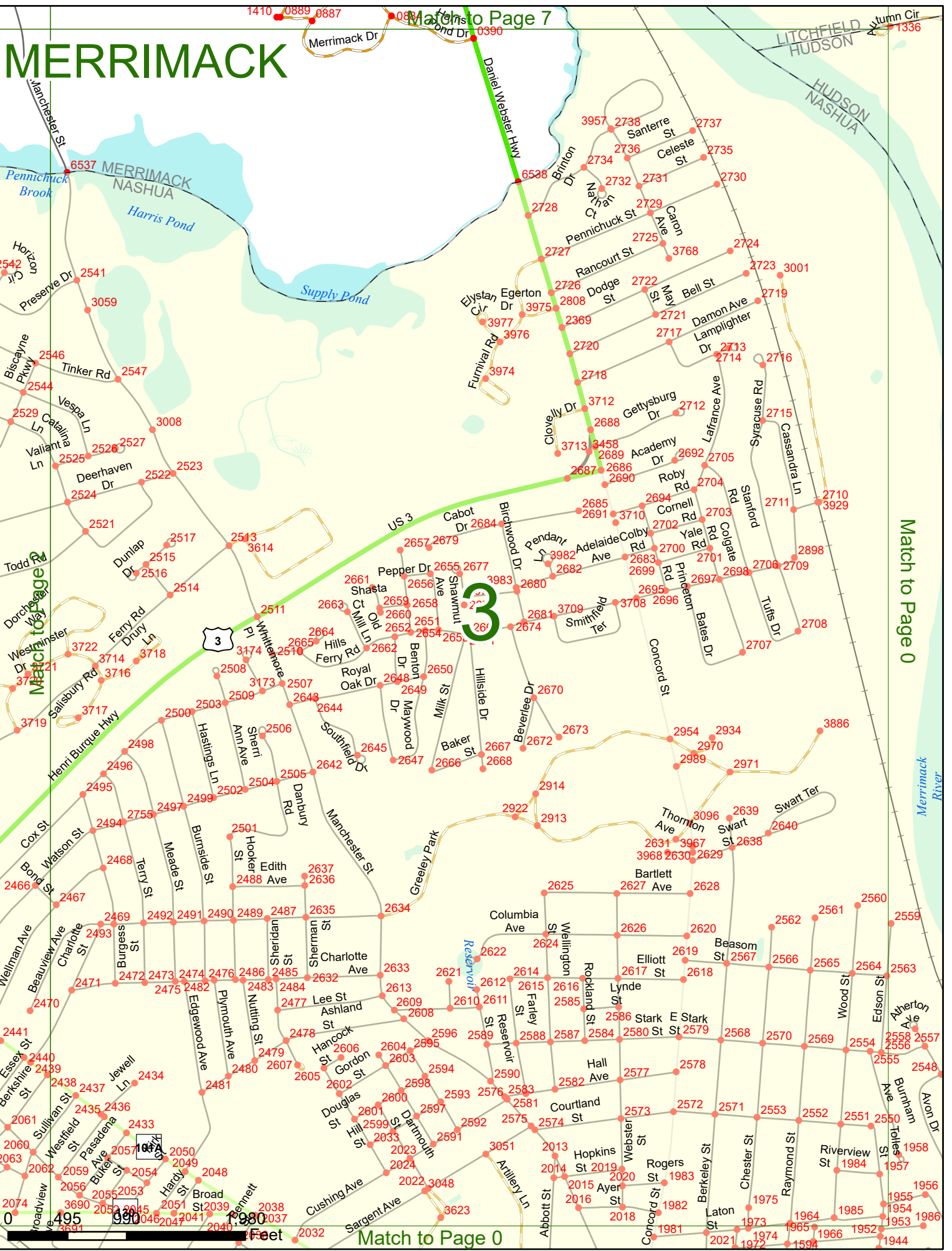
Match to Page 3

2

Match to Page 0



MERRIMACK



Match to Page 7

Match to Page 0

Match to Page 0

Match to Page 0

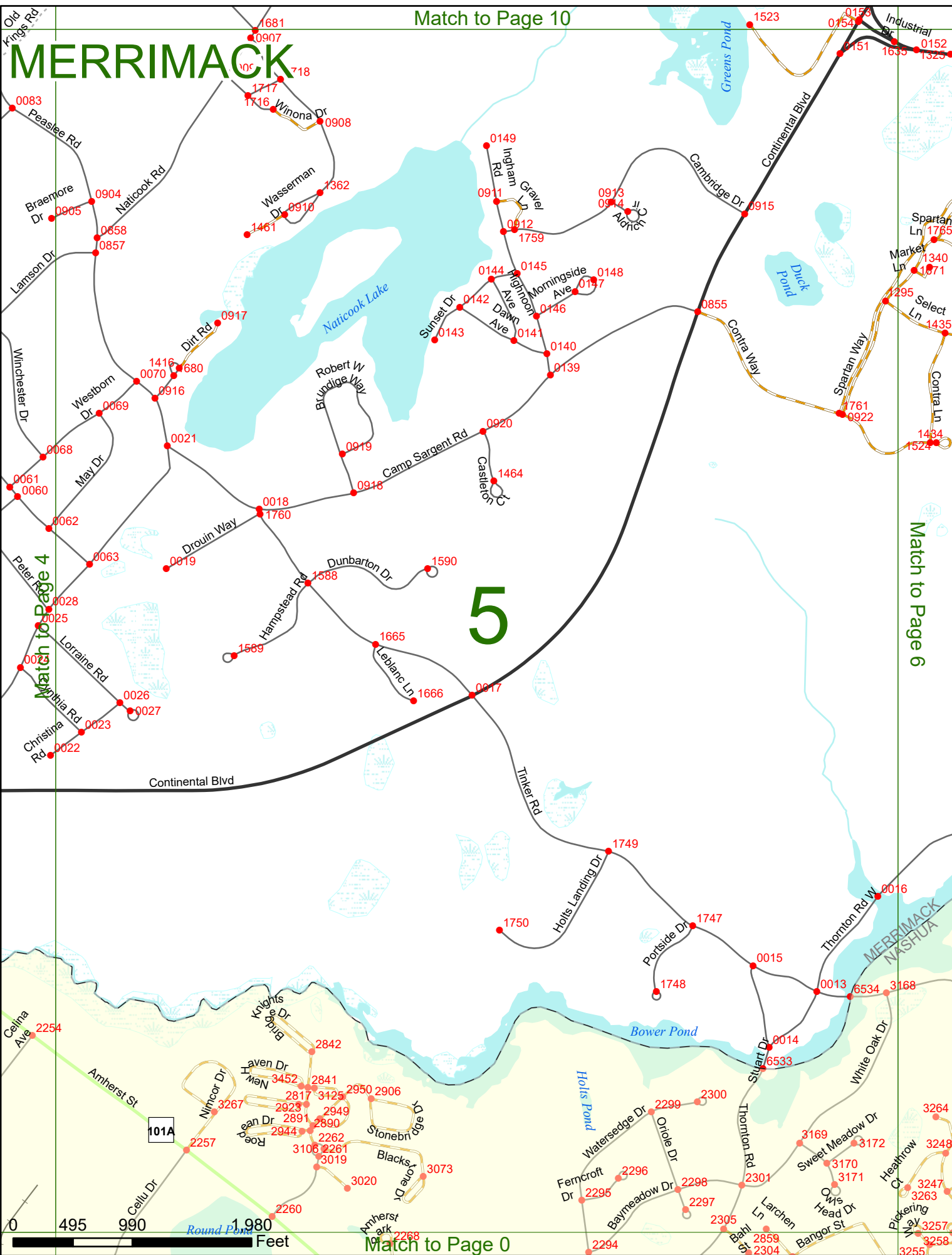
0 100 200 300 400 500 600 700 800 900 1000 Feet

Match to Page 10

MERRIMACK

5

Match to Page 6



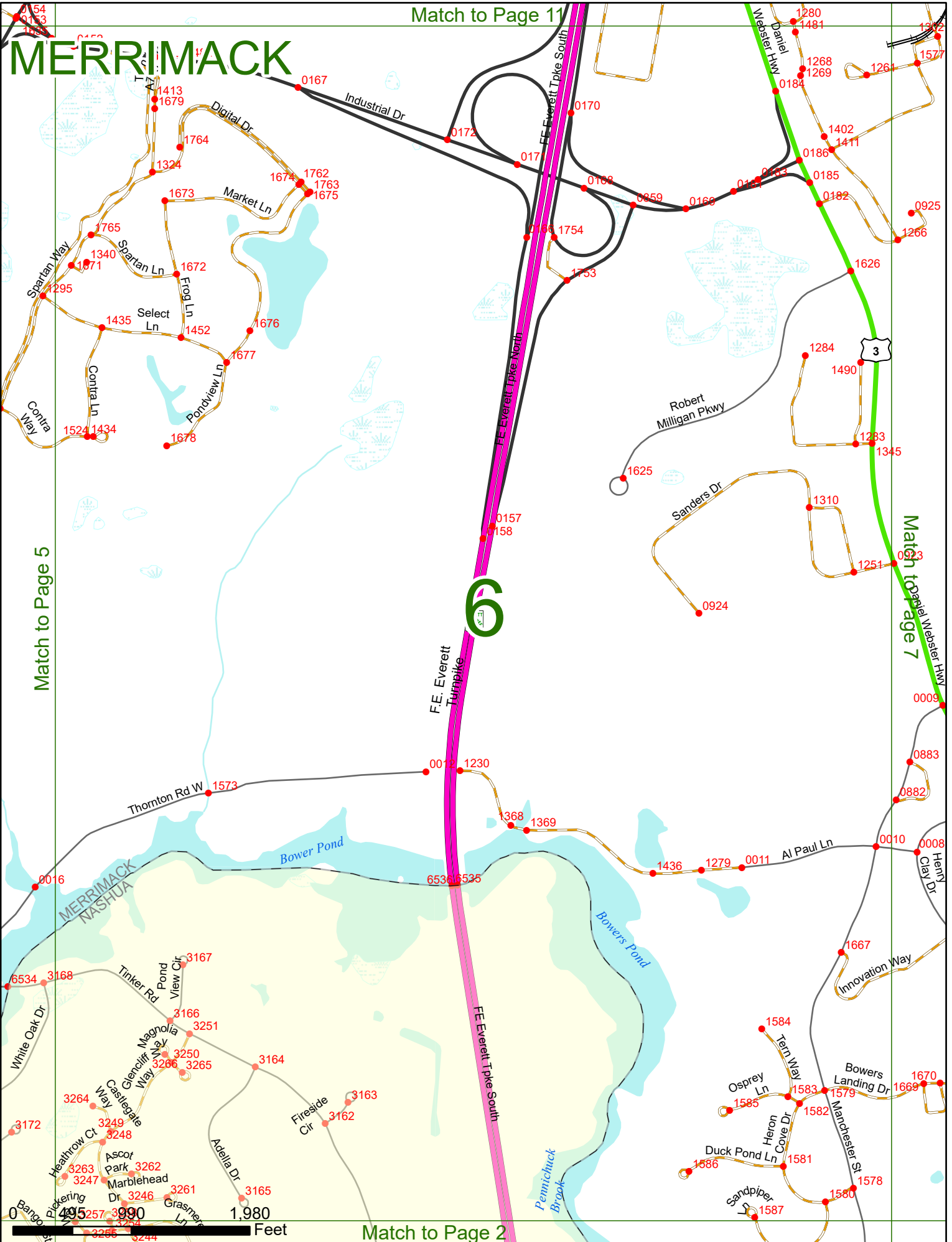
Match to Page 0

MERRIMACK

6

Match to Page 5

Match to Page 7

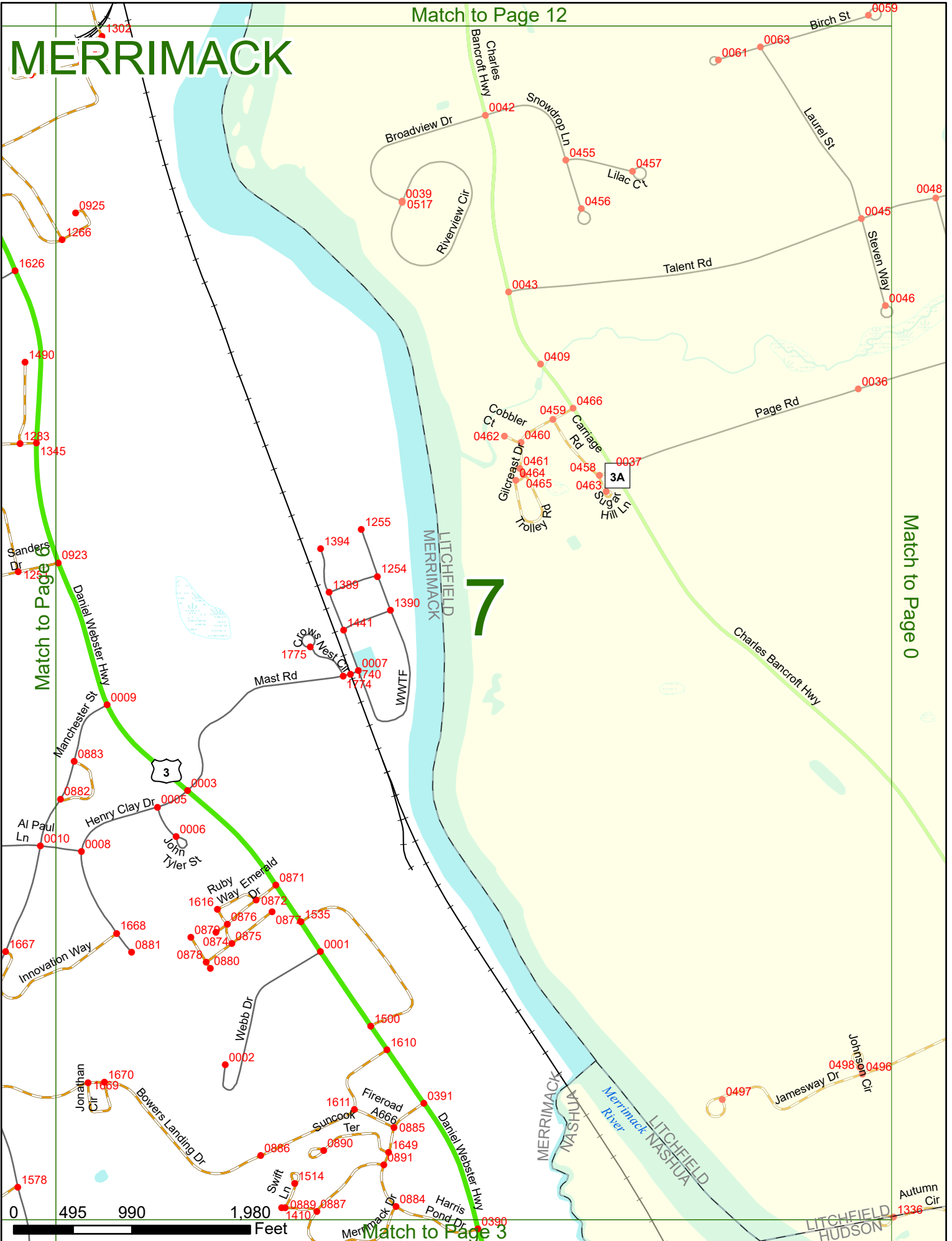


MERRIMACK

Match to Page 12

Match to Page 0

7



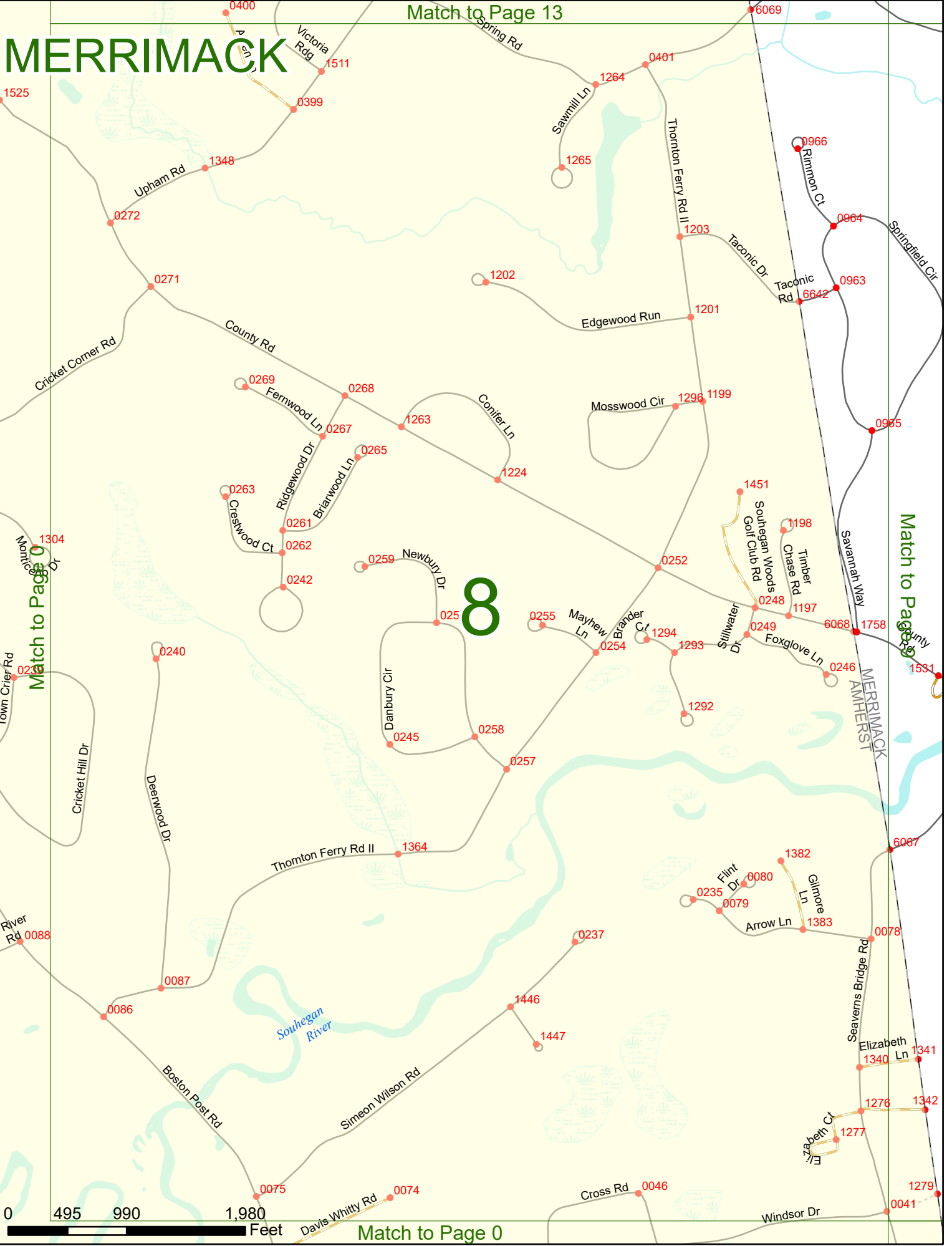
Match to Page 6

Match to Page 3

0 495 990 1,980 Feet

MERRIMACK

Match to Page 13



0 495 990 1,980 Feet

Match to Page 0

8

Match to Page 8

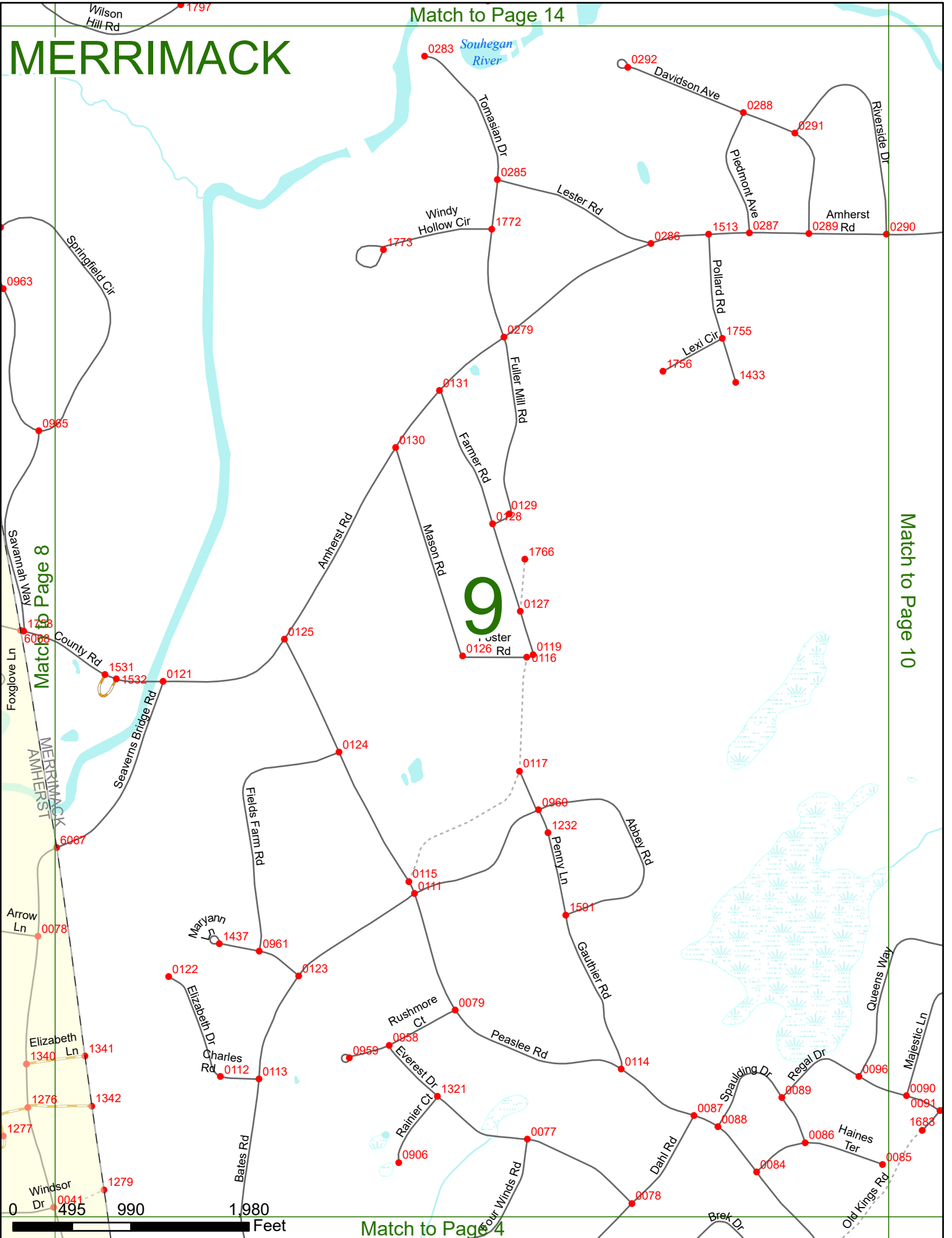
Match to Page 9

MERRIMACK

Match to Page 14

Match to Page 10

9

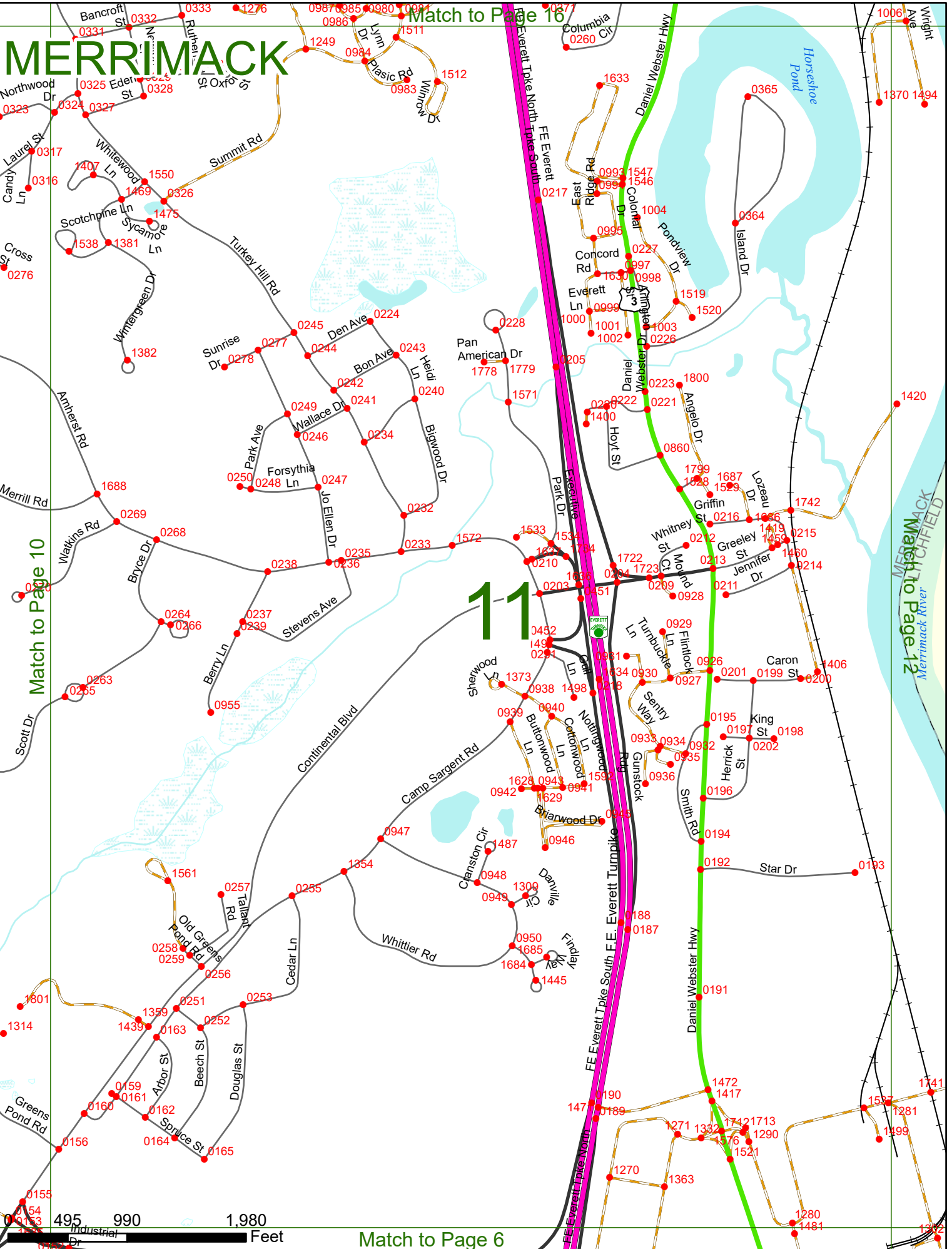


Match to Page 8

Match to Page 4



MERRIMACK



Match to Page 16

Match to Page 10

Match to Page 12

11

Match to Page 6

0 54 990 1,980 Feet

MERRIMACK

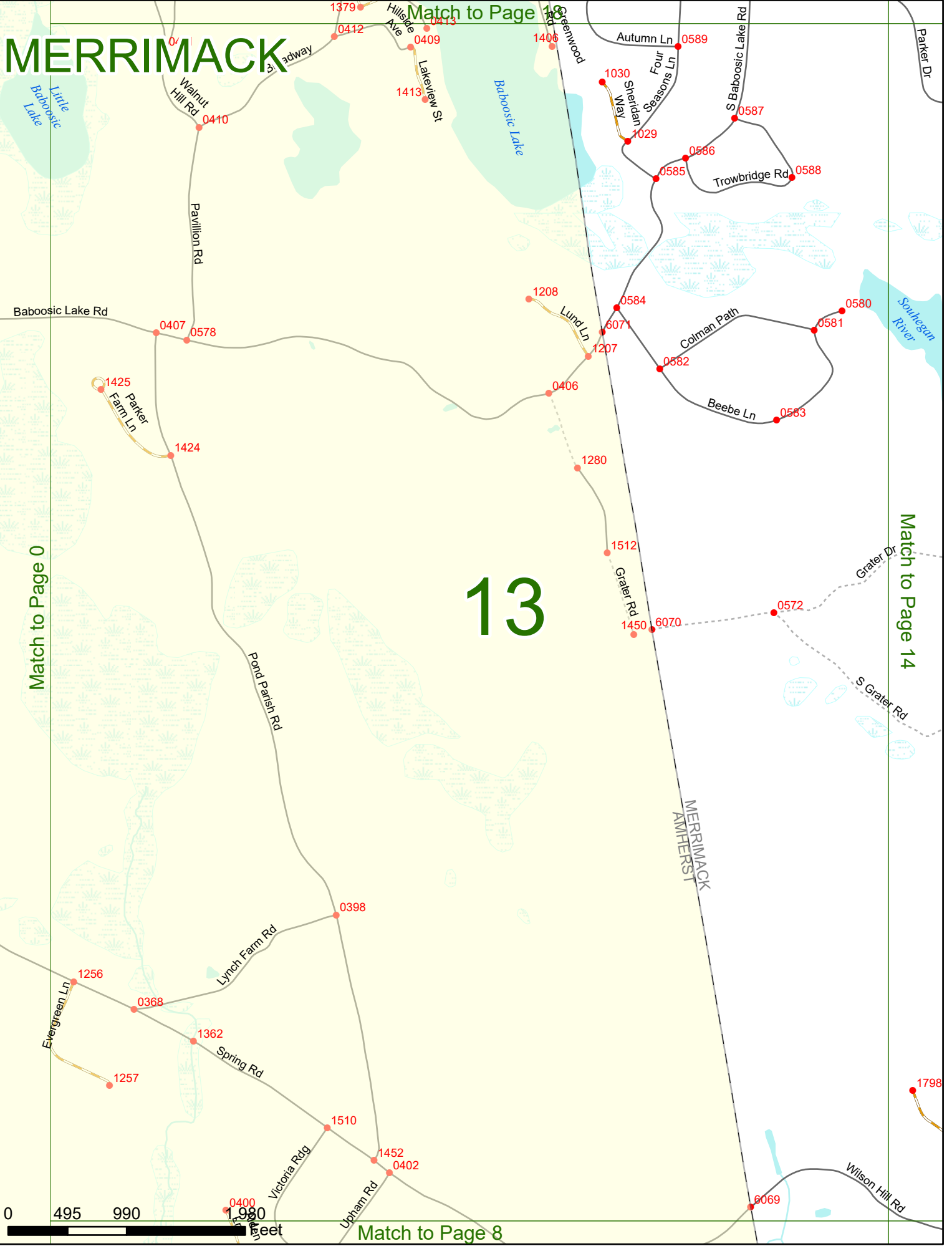
Match to Page 12

13

Match to Page 0

Match to Page 14

Match to Page 8



0 495 990

Feet

MERRIMACK


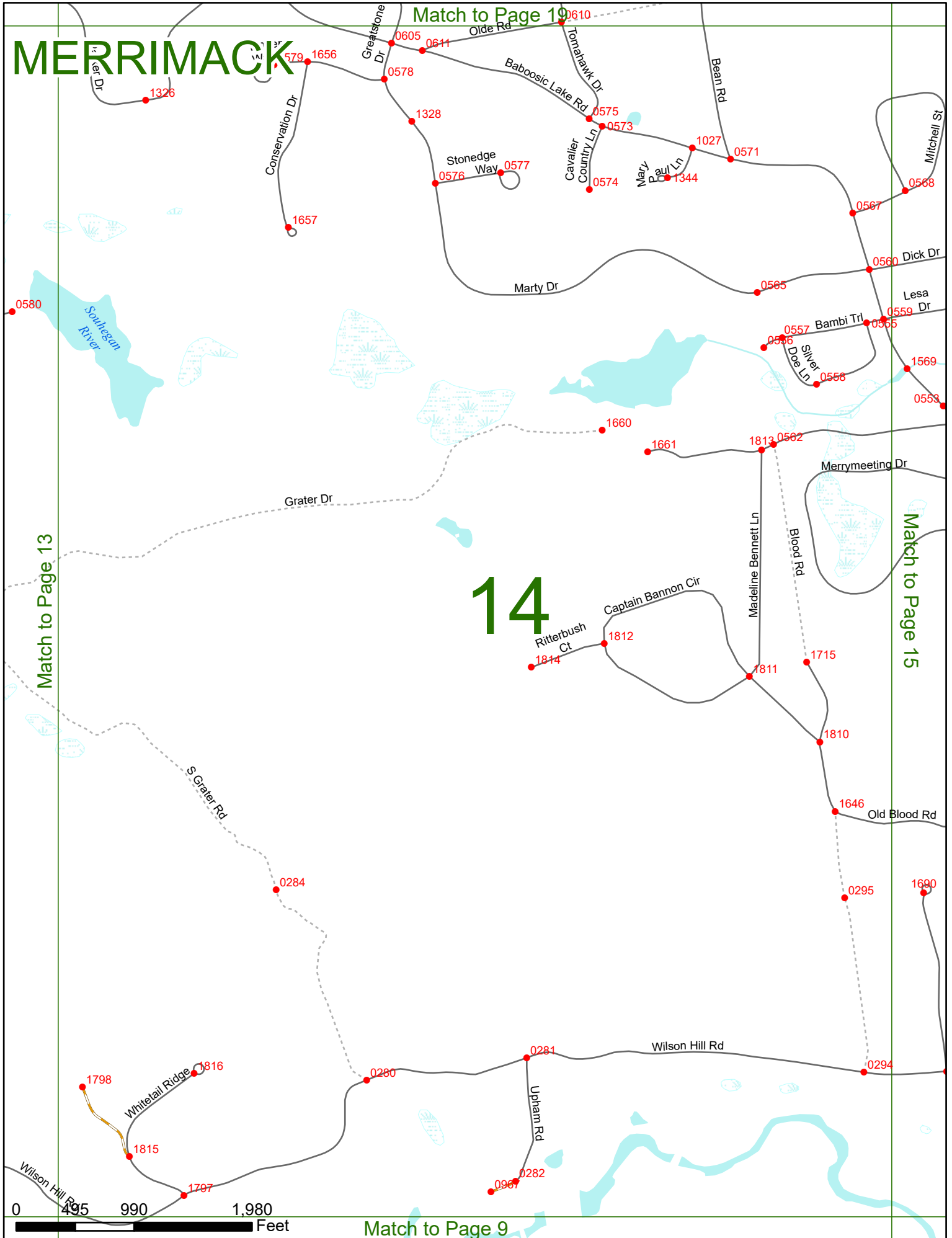
Match to Page 19

Match to Page 13

Match to Page 15

14

Match to Page 9



MERRIMACK

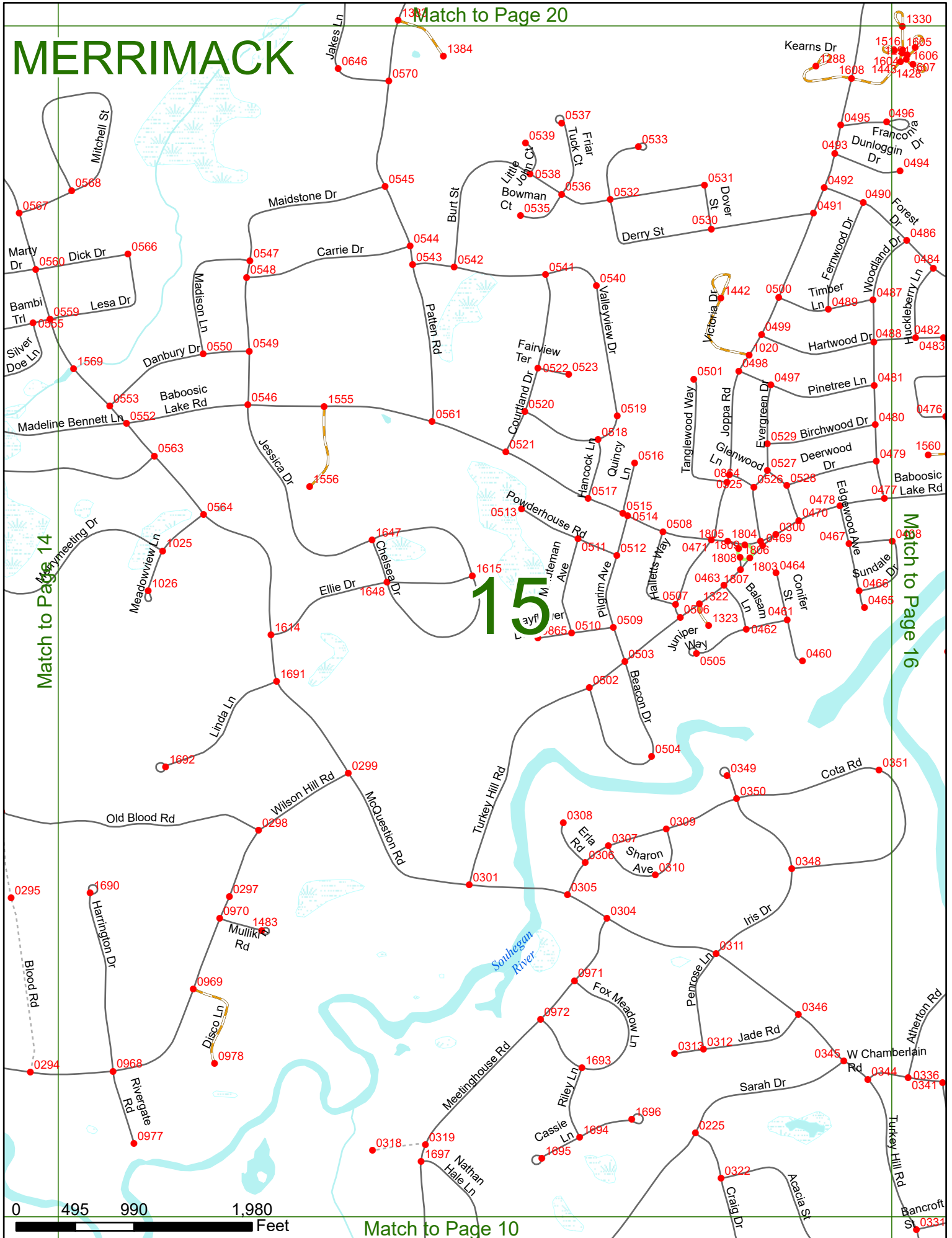
Match to Page 20

Match to Page 14

Match to Page 16

15

Match to Page 10



MERRIMACK

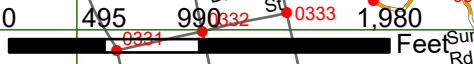
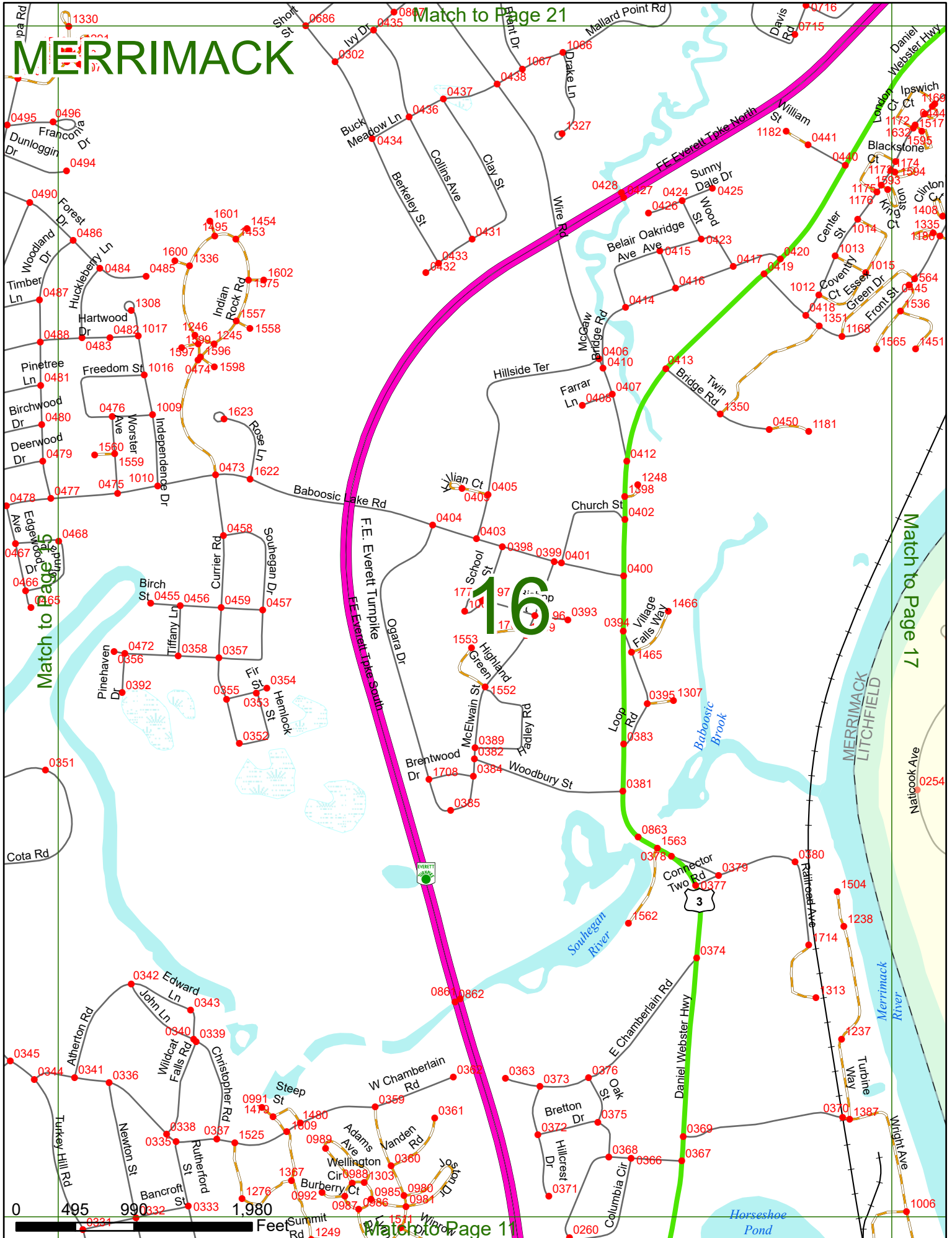
Match to Page 21

Match to Page 15

Match to Page 17

Match to Page 11

16



MERRIMACK

Match to Page 22


Match to Page 16

Match to Page 0

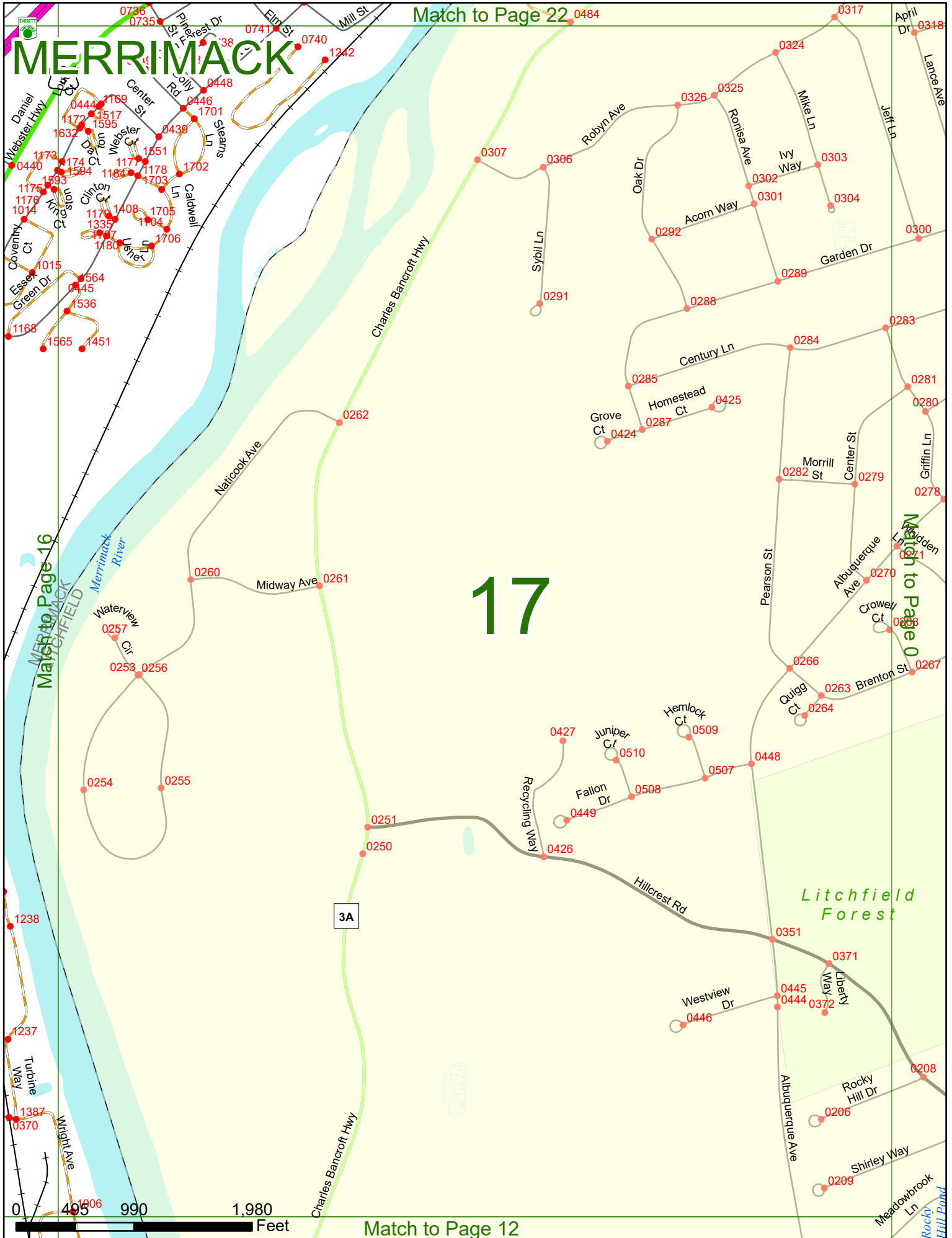
17

3A

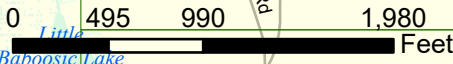
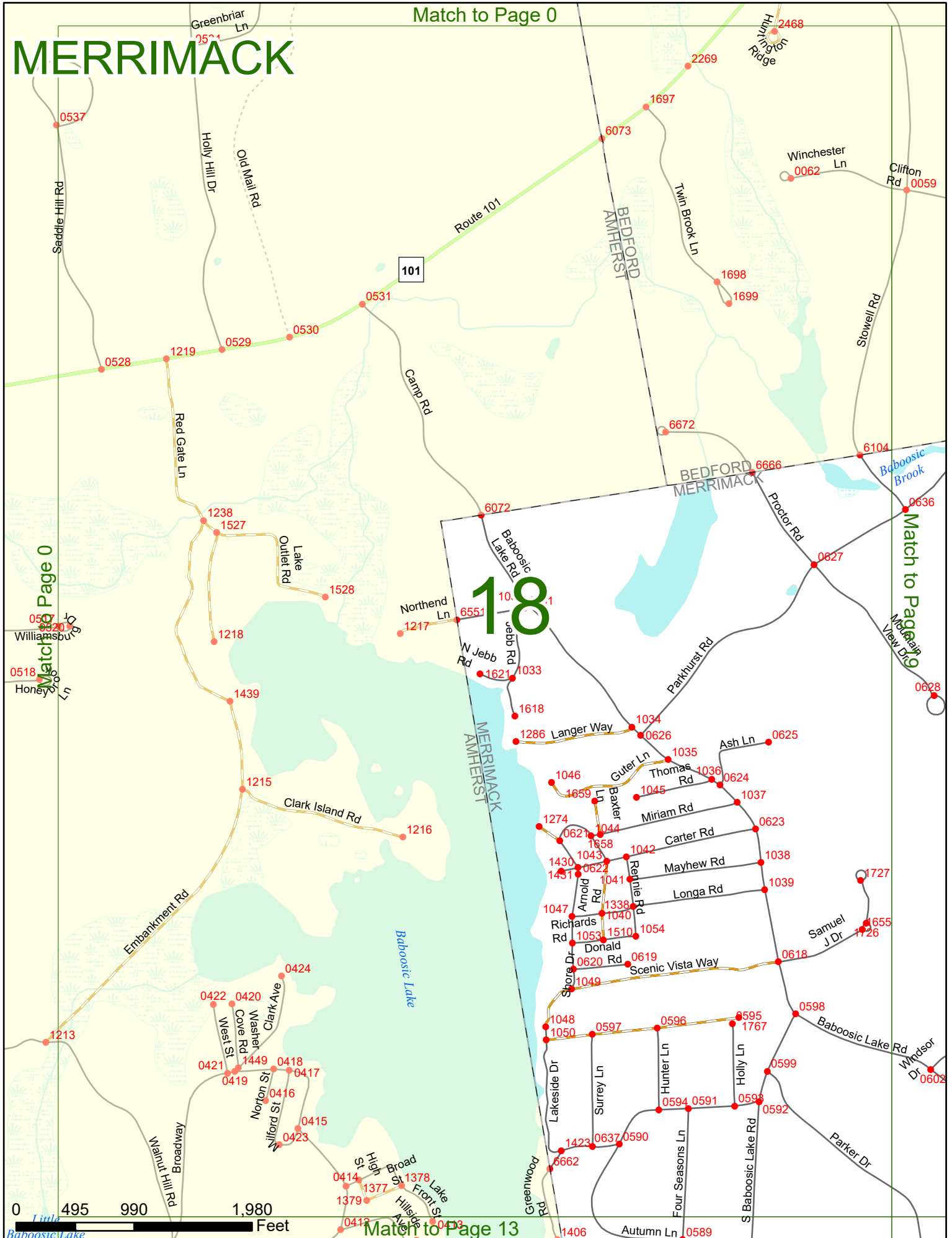
Litchfield Forest



Match to Page 12

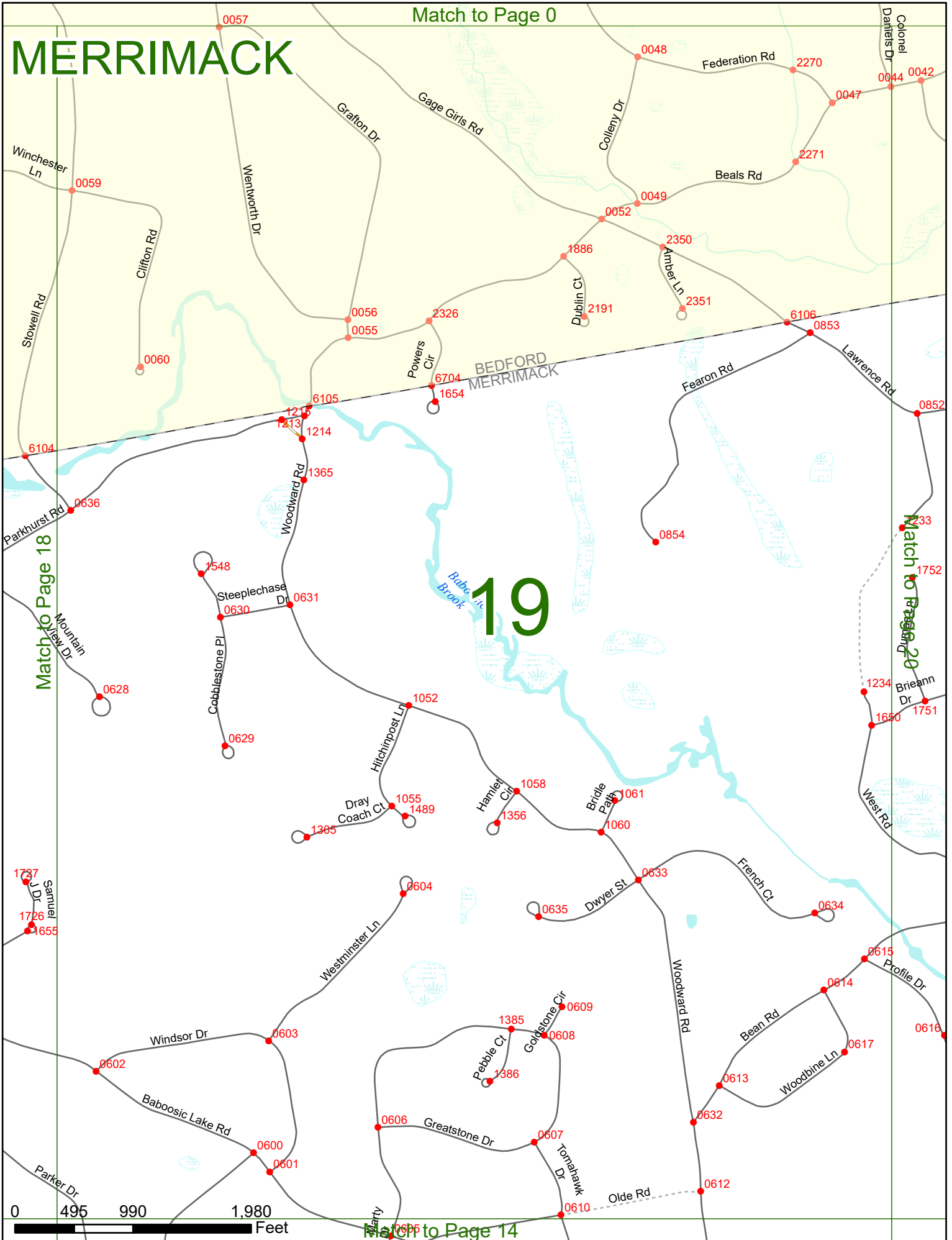


MERRIMACK



MERRIMACK

Match to Page 0



MERRIMACK

Match to Page 0

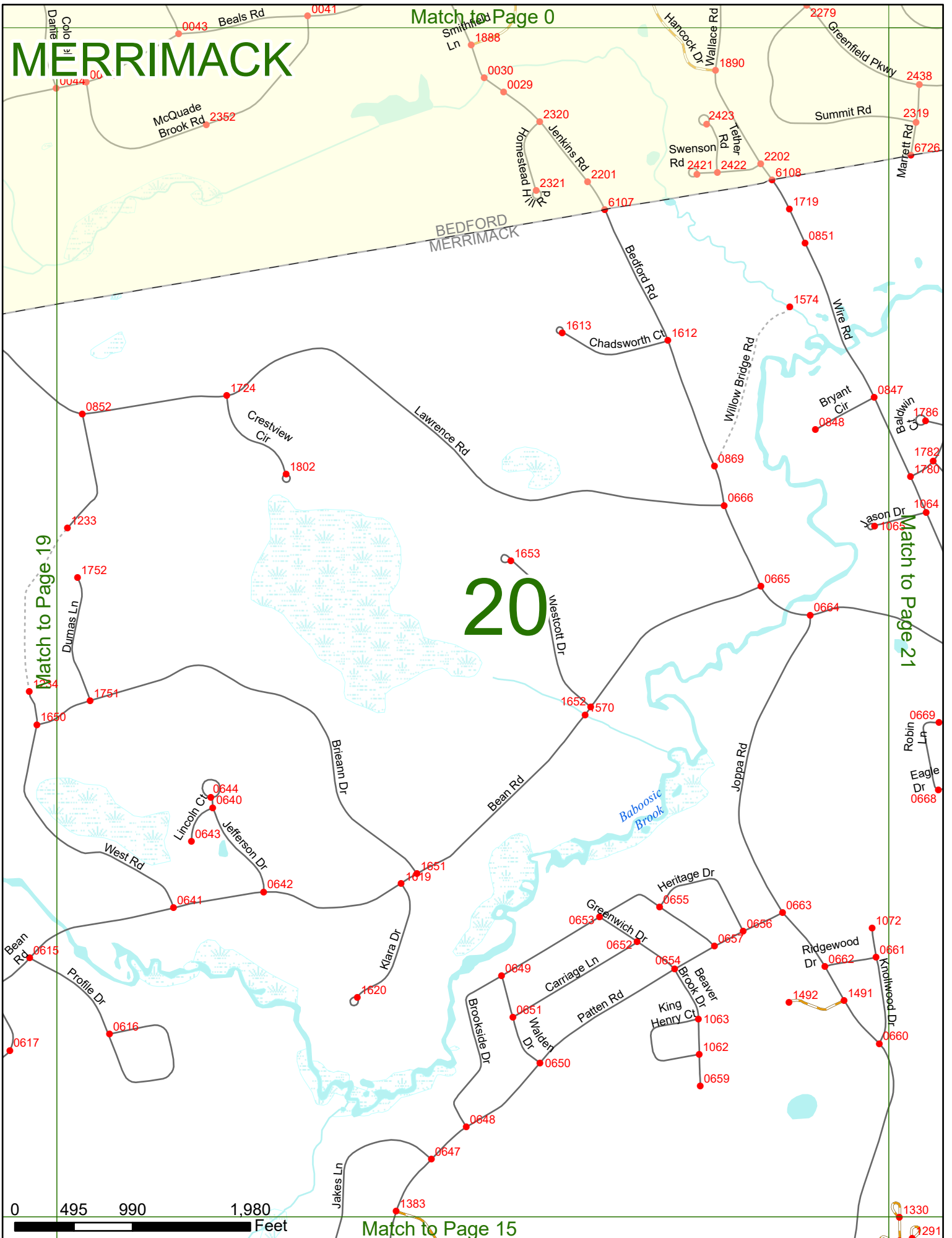
20

Match to Page 19

Match to Page 21

Match to Page 15

0 495 990 1,980 Feet



MERRIMACK

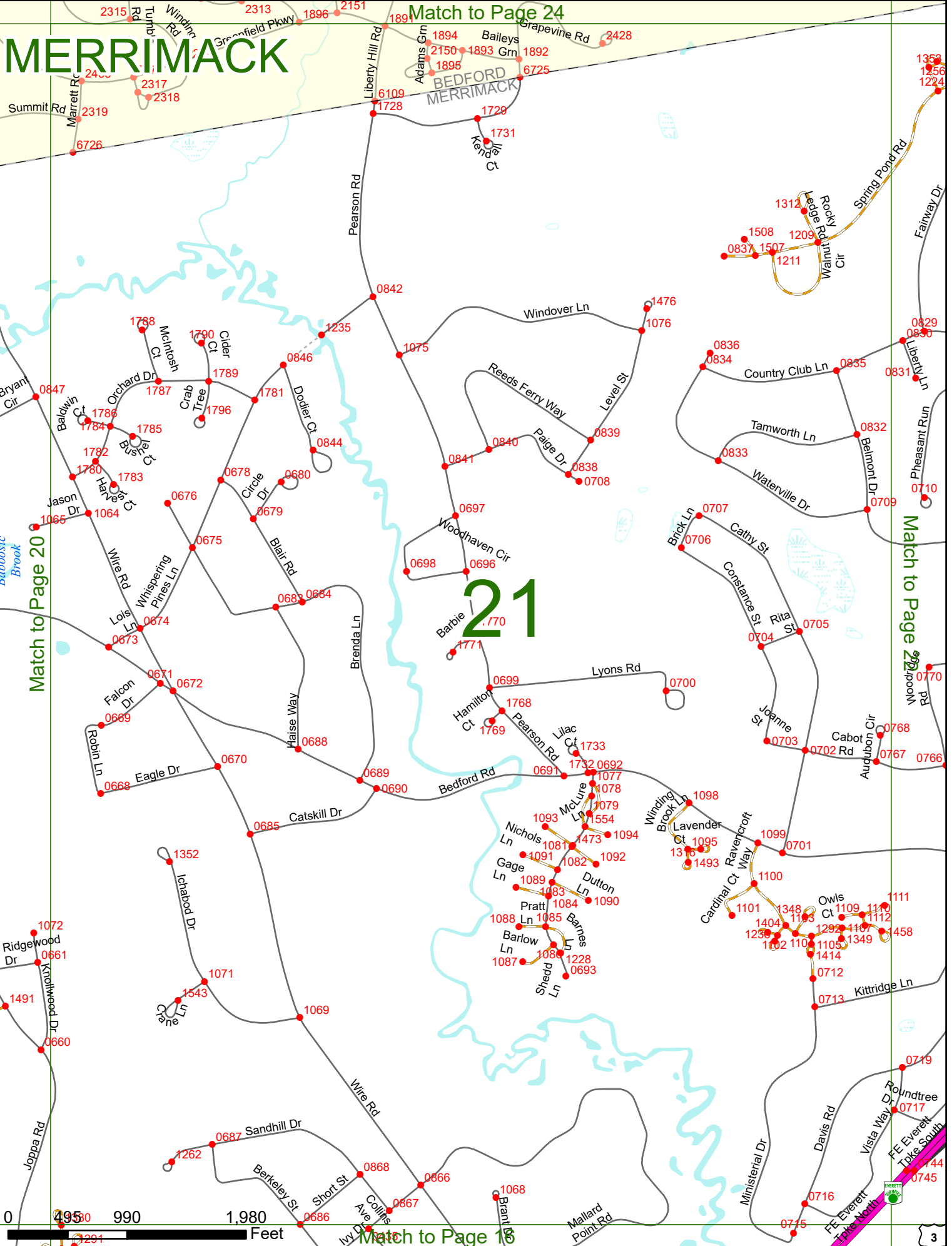
Match to Page 24

Match to Page 20

Match to Page 22

0 495 990 1,980 Feet

Match to Page 18



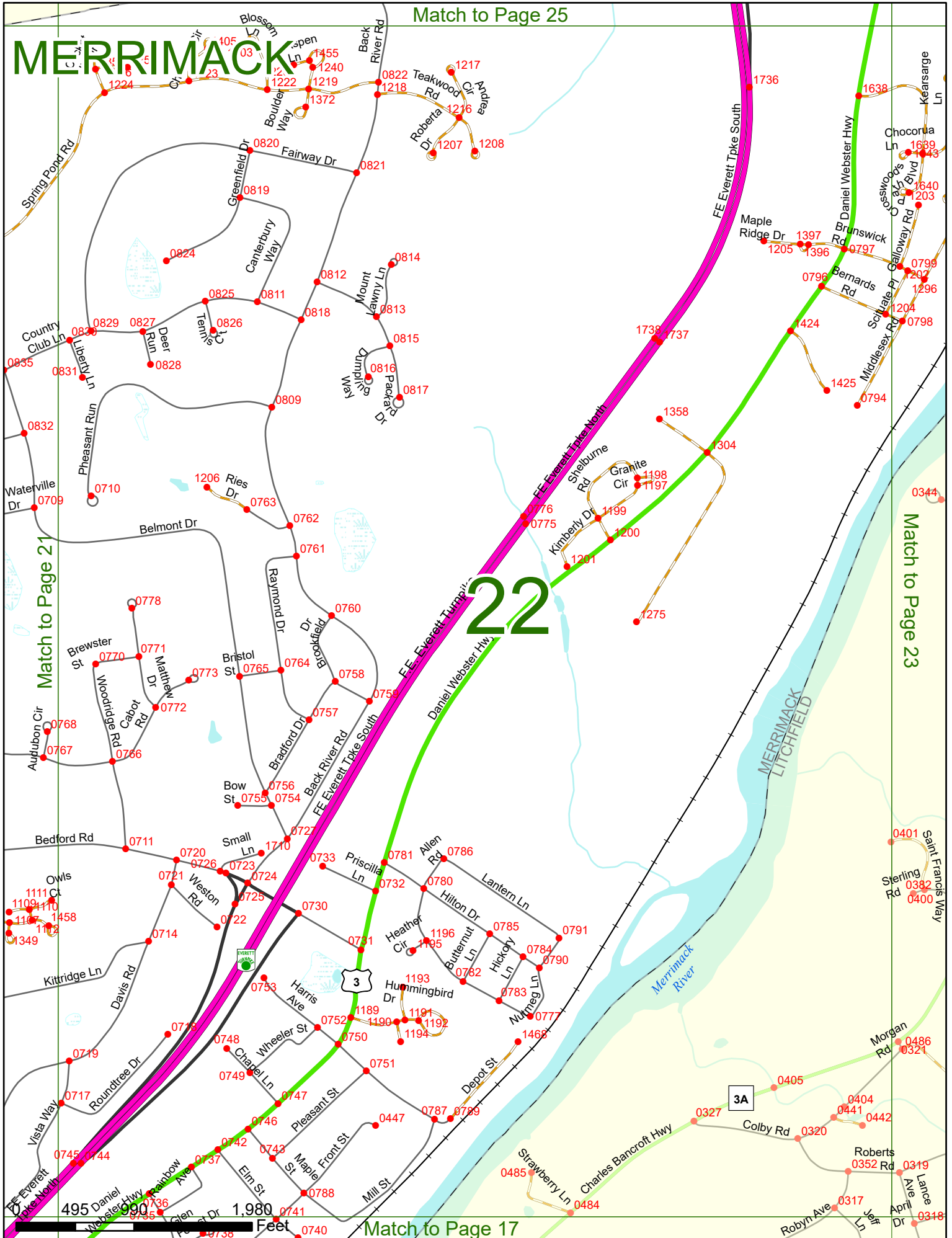
MERRIMACK

22

Match to Page 21

Match to Page 23

Match to Page 17

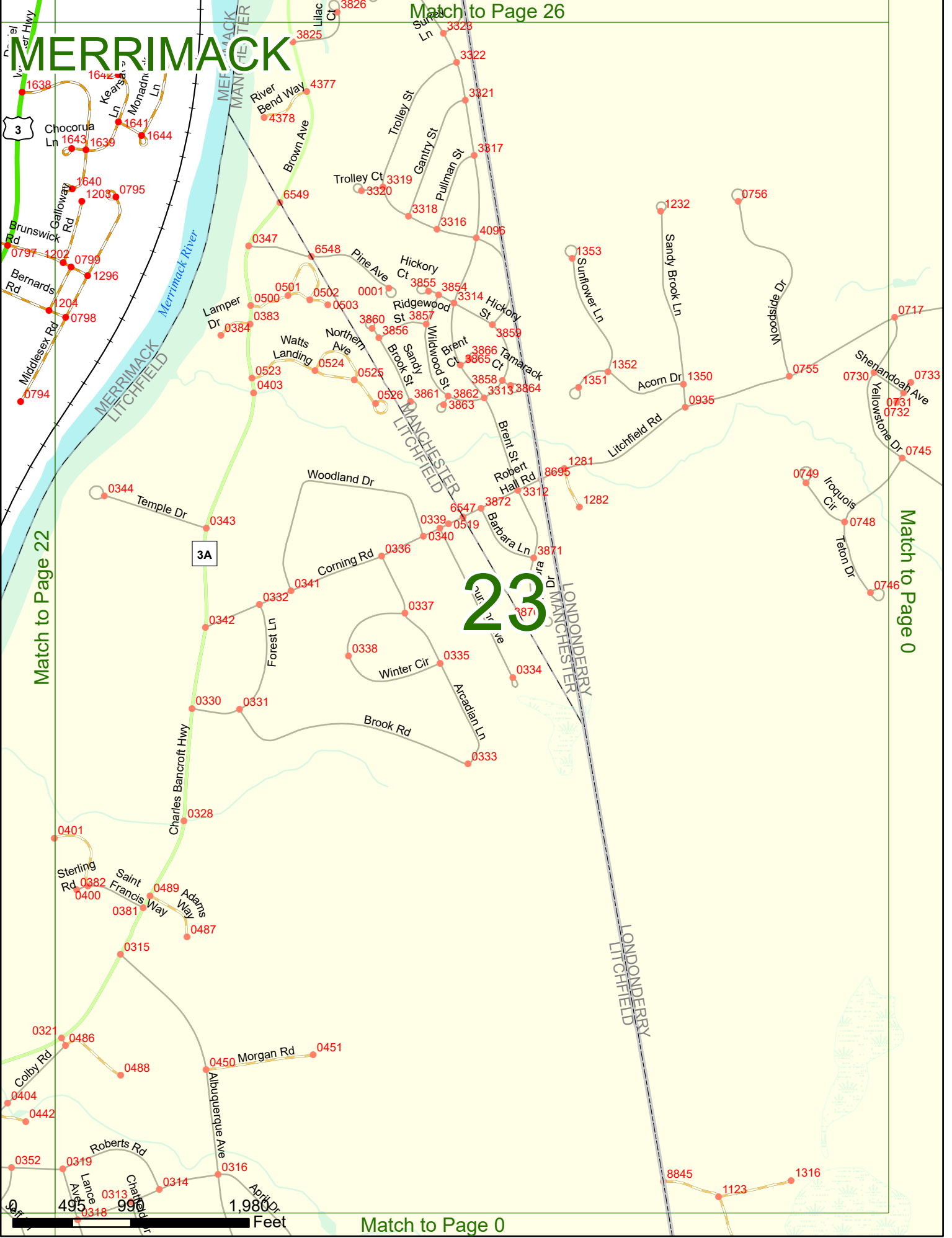


3A

495 Daniel Webster Hwy
1,980 Feet

MERRIMACK

Match to Page 26



Match to Page 22

Match to Page 0

23

Match to Page 0

1,980 Feet

MERRIMACK

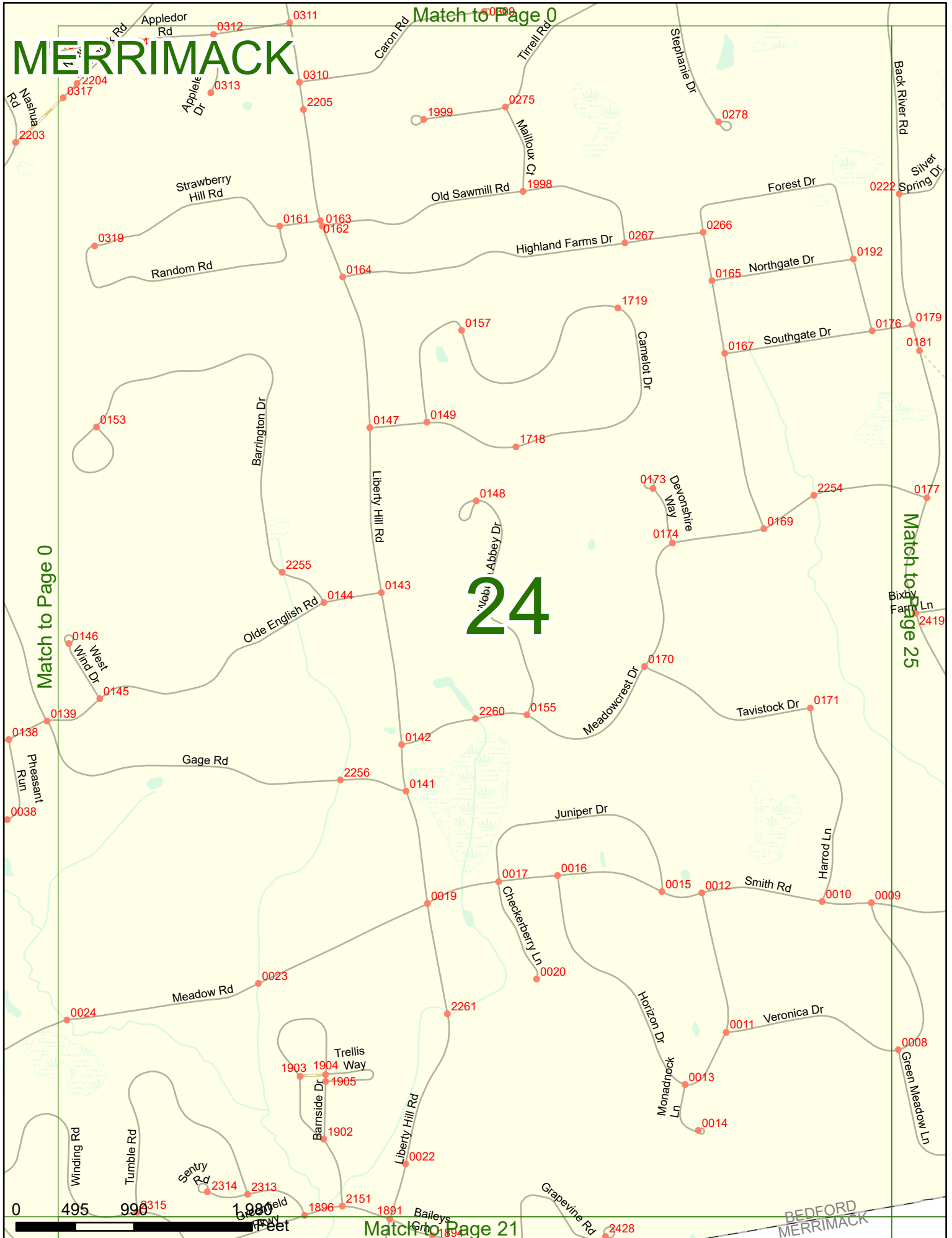
Match to Page 0

24

Match to Page 0

Match to Page 25

Match to Page 21

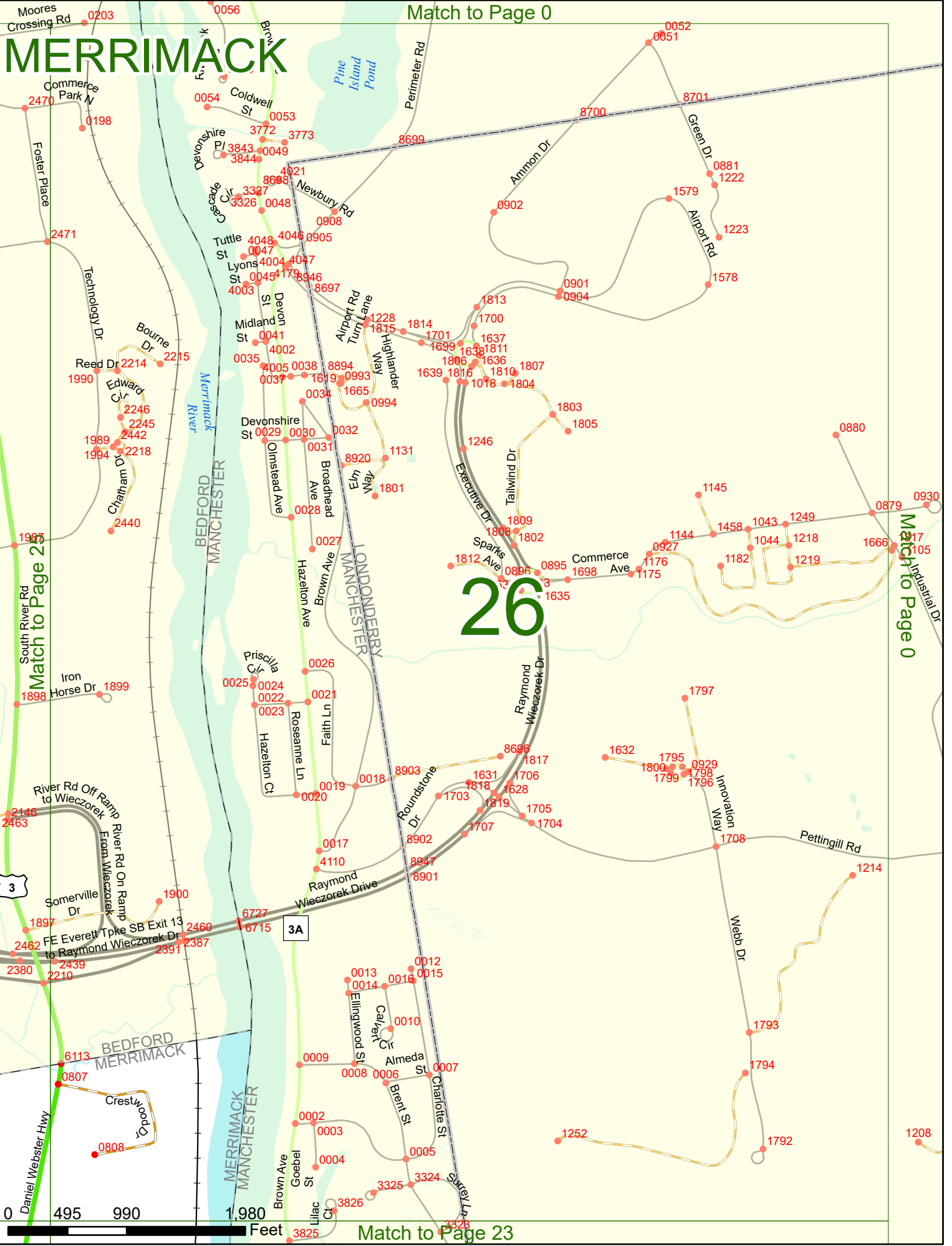


0 495 990 1980 Feet

BEDFORD MERRIMACK

MERRIMACK

Match to Page 0



Match to Page 25

Match to Page 0

26

Match to Page 23

