








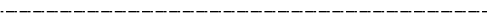









Maps and data sets are not guaranteed to be free from errors and omissions. Data is in a constant state of update and correction by various groups and agencies. Information displayed on this map is the best available at the time of publication.

2024 Nodal Reference Bookmap

LEGEND

| | | | |
|---|--|--|---|
| <p>Divided Highway Limited Access</p>  | <p>Turnpike Toll Road</p>  | <p>U.S. Route</p>  | <p>N.H. Route</p>  |
| <p>State Roads (Carries NO Route Number)</p>  | <p>Local Roads</p>  | <p>Class 6 Roads (Not Maintained)</p>  | |
|  <p>State Line</p>  <p>County Line</p>  <p>Town Line</p>  <p>Rivers & Streams</p> |  <p>Lakes & Ponds</p>  <p>State Parks</p>  <p>National & State Forests</p>  <p>Reference Nodes</p> | | |

NHDOT will accept crash locations based on the State of NH Uniform Police Traffic Accident Report.

Crash occurred on:

Option 1 Street Address
 123 Main Street

Option 2 Route No and/or Distance from NESW Intesecting Road, Bridge,
 Street name Intersecting Street Town/County line
 Main Street 500 E Oak Street

Option 3 First Node Distance from First Node Second Node
 515 212 632

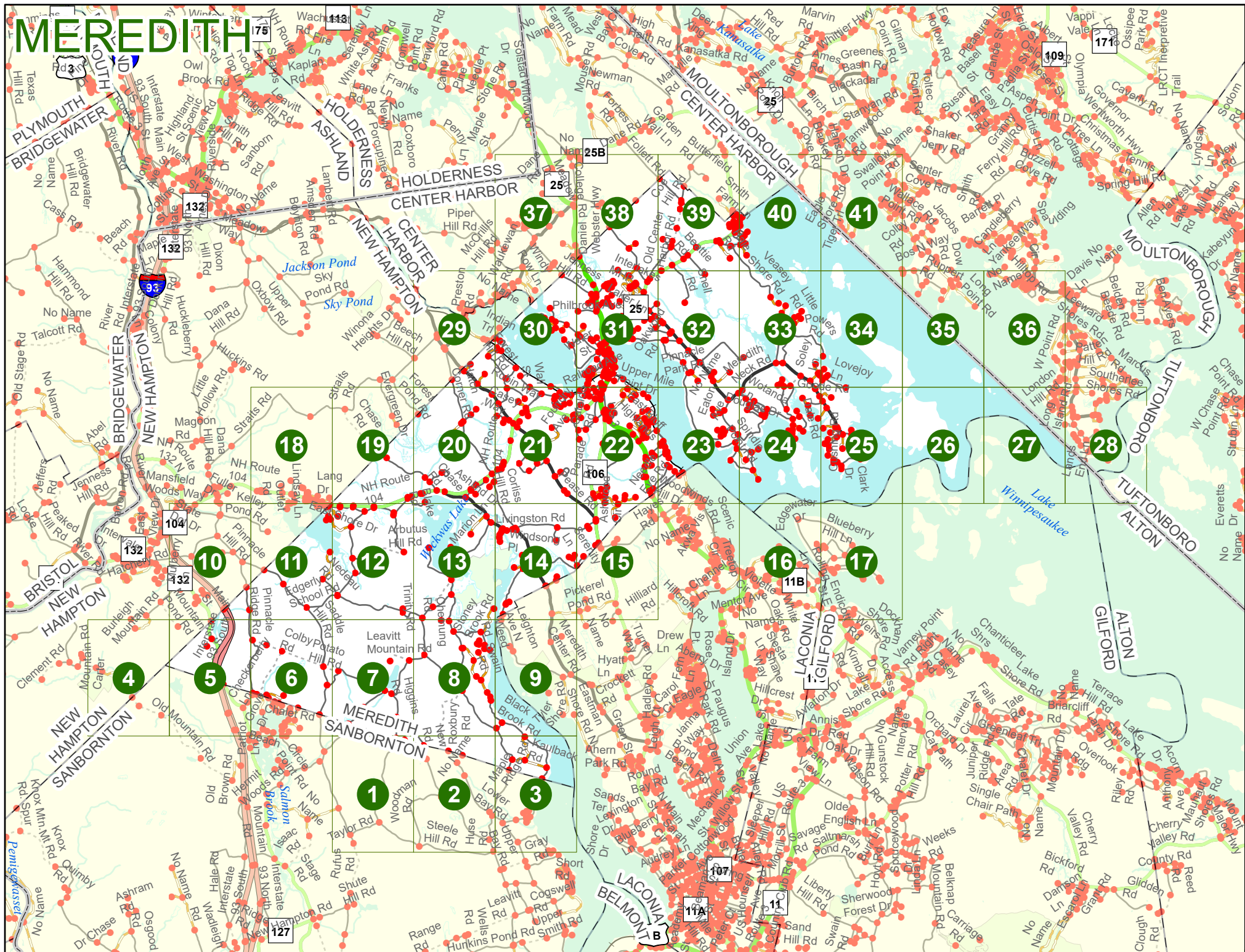
Option 4 Route No and/or Mile Marker on Interstate Only NESW Mile (Marker)
 Street name
 189S 700 feet S 36.8

Option 3 – Example

Street Name Loudon Road
First Node 803
Distance from First Node 318 Ft
Second Node 813



MEREDITH



MEREDITH

Match to Page 7

MEREDITH
SANBORNTON

6088

6309

Eastman Rd

Oak Hill Rd

Raundlett Rd

Match to Page 2

Match to Page 0

Eastman Hill Rd

0561

1

West Rd

0183

0560

0438

Woodman Rd

0122

Taylor Rd

Steele Hill Rd

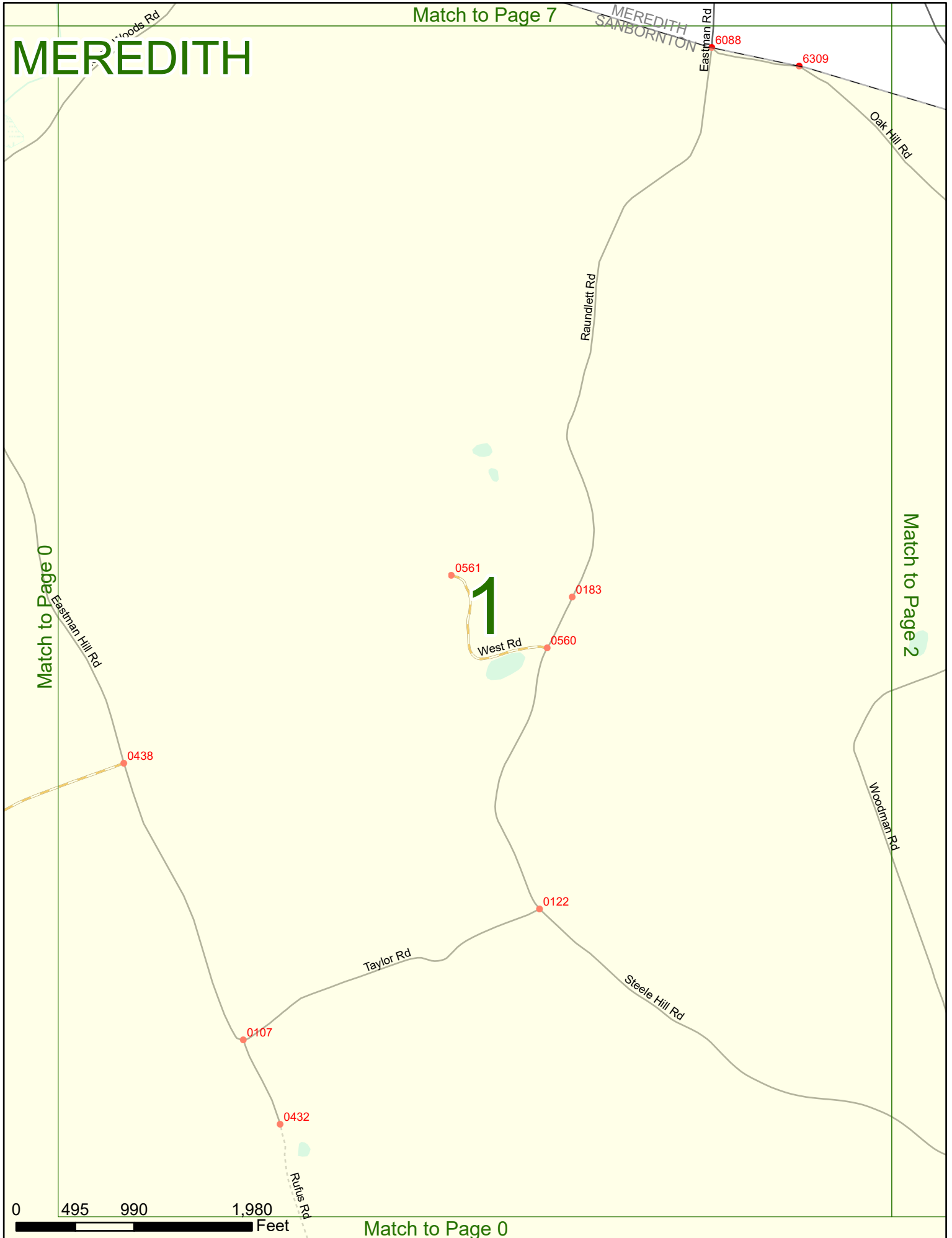
0107

0432

Ruffs Rd

0 495 990 1,980 Feet

Match to Page 0



Match to Page 8

MEREDITH

Robury Rd

6087

New Rd

0137

6086

MEREDITH
SANBORNTON

6085

0136

Oak Hill Rd

0519

Robury Rd

2

0133

Seth Dr 0134

0132

Match to Page 3

Match to Page 1

Woodman Rd

Kaulback Rd

0131

0130 Lower Bay Rd

Huse Rd

0124

Upper Bay Rd

0184

Steele Hill Rd

0 495 990 1,980 Feet

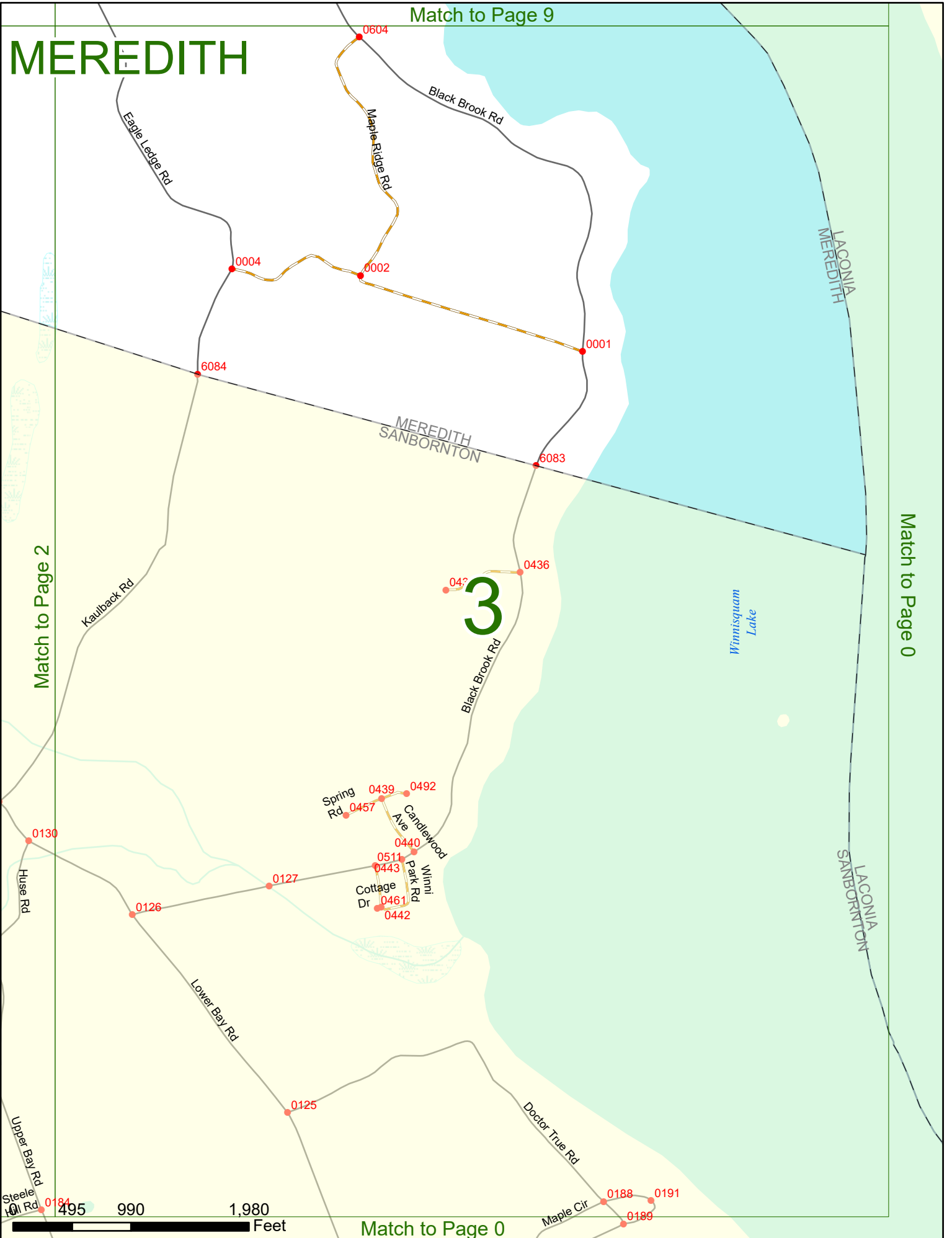
Match to Page 0

MEREDITH

Match to Page 9

Match to Page 0

Match to Page 2



3

Match to Page 0

MEREDITH

Match to Page 0

Burleigh Mountain Rd

0034

0833

Lougee Rd 0325

0031

4

0284

George Duncan SF

Match to Page 5

Mountain Pond

NEW HAMPTON SANBORNTON

6276

0406

Old Mountain Rd

0405

0 495 990 1,980 Feet

Match to Page 0

MEREDITH

Match to Page 10

0036

6288

0626

Ellsworth Rd
0627

Colby Rd
0020

NEW HAMPTON
MEREDITH

132



NH Route 132

Match to Page 6
Pinnacle Ridge Rd

Match to Page 4

5

MEREDITH
SANBORNTON

6082

6081

6094

6092

0139

Mountain Pond

Stage Rd

Drake Rd 0140

0143

Crossover
0548
0547

Hermit Lake

0017
0016

Hermit Lake Rd

0119

Old Mountain Rd



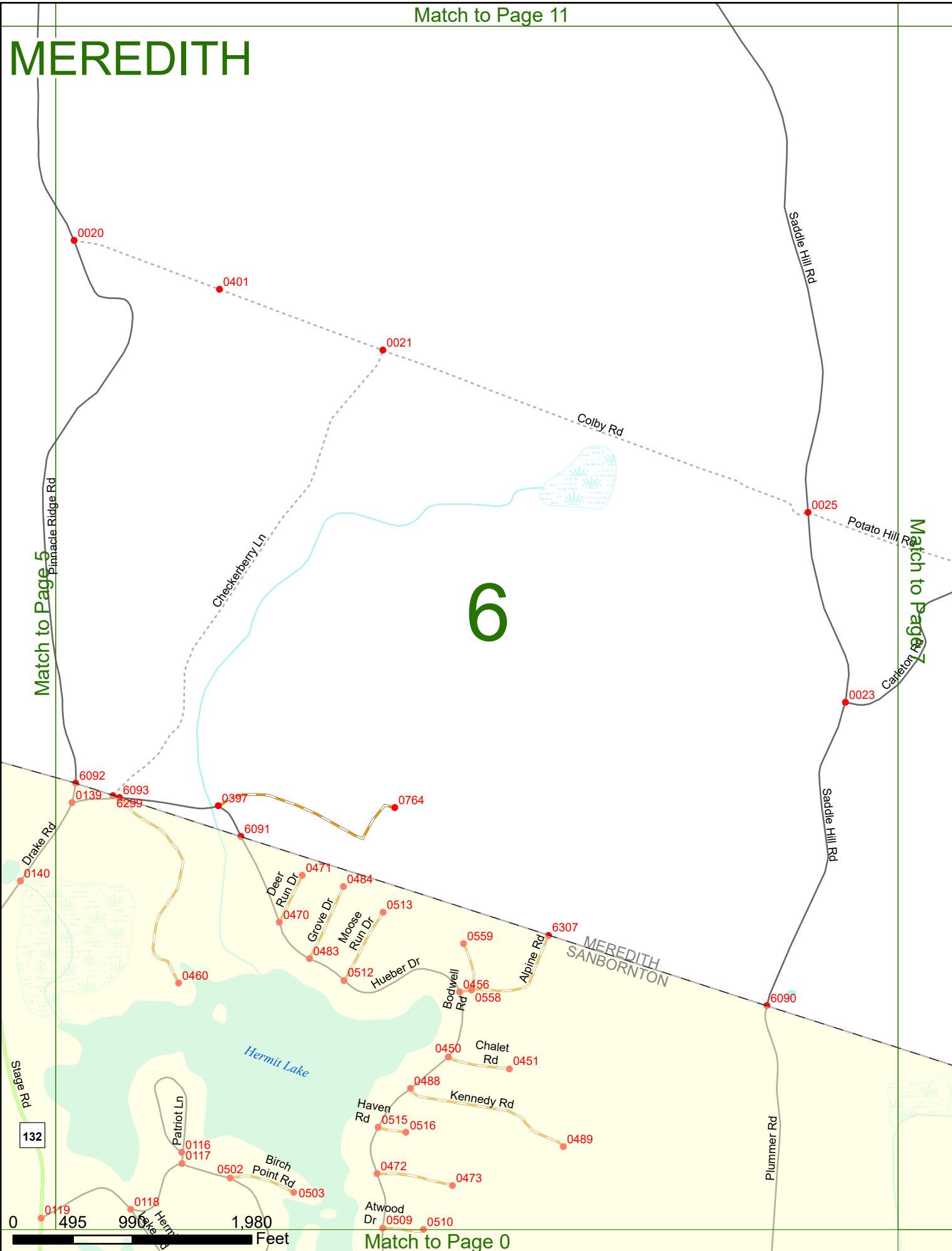
Match to Page 0

MEREDITH

6

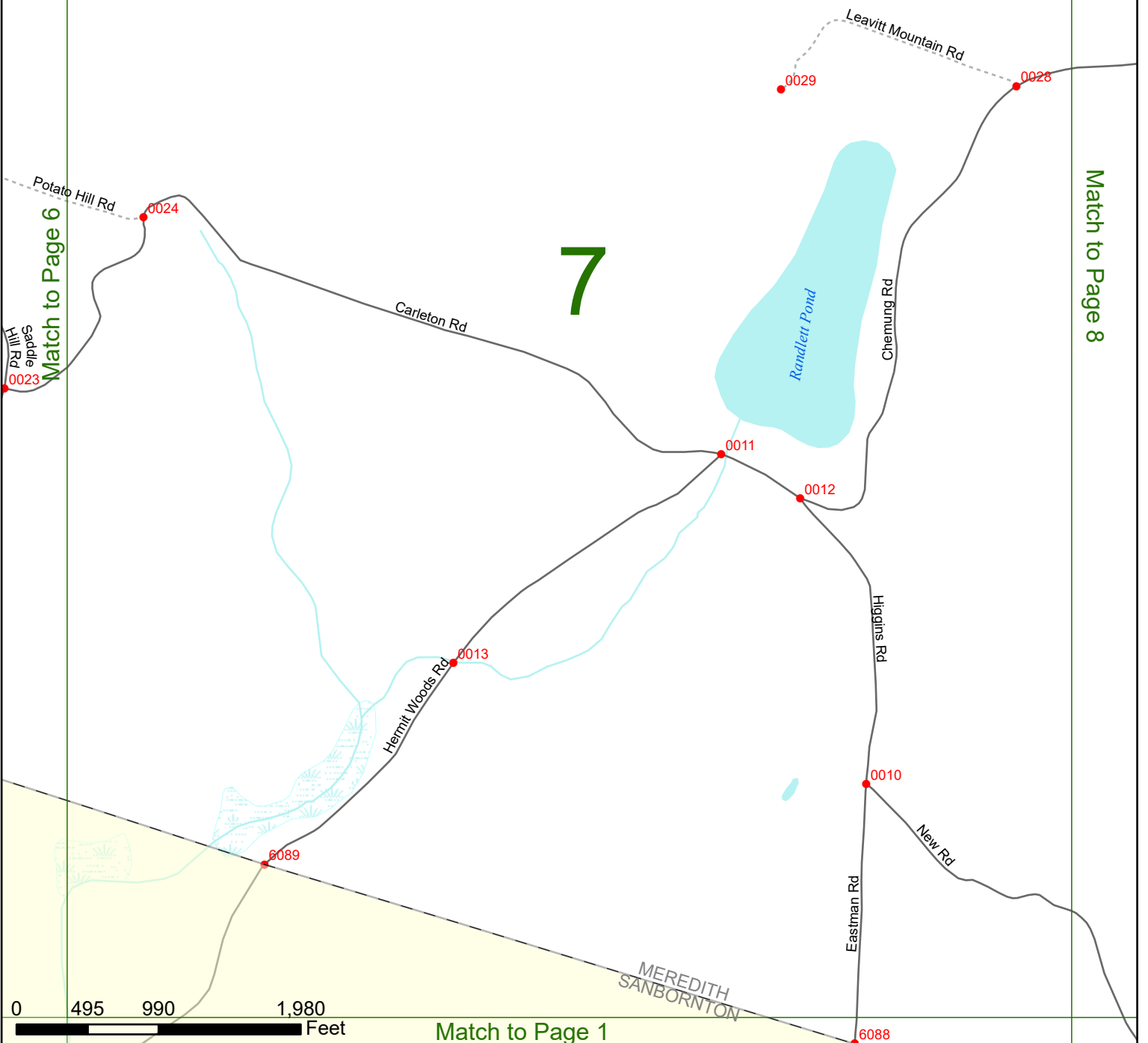
Match to Page 5

Match to Page 7



MEREDITH

7



Match to Page 6

Match to Page 8

Match to Page 1

0 495 990 1,980 Feet

MEREDITH
SANBORNTON

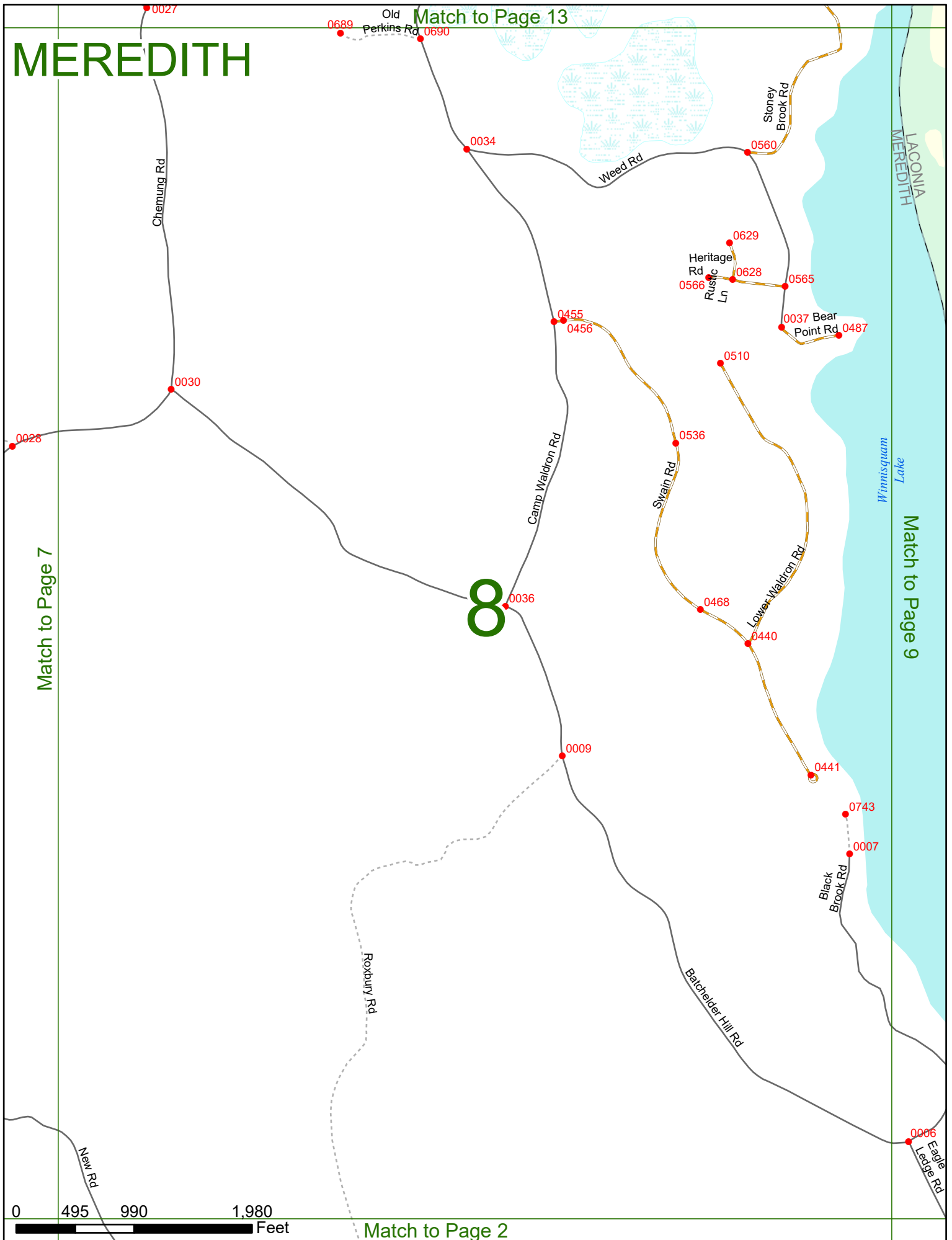
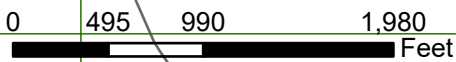
MEREDITH

Match to Page 13

Match to Page 7

Match to Page 9

Match to Page 2



MEREDITH

Hamel SF

Phoenician Way 1015

1014

0512

Dennis Ave

0511

Leighton Ave N

Huston Morgan SF

Daisy Gardner Rd

Swain SF

9

0507

Leighton Ave S

0508

0505

0504

Tyler Shore Rd

0506

0494

Easman Shore Rd N

Winnisquam Lake

LACONIA
MEREDITH

0005

Batchelder Hill Rd

0006

Eagle Ledge Rd

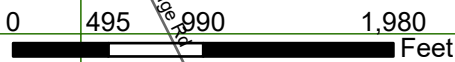
Black Brook Rd

0604

Match to Page 3

Match to Page 8

Match to Page 0



MEREDITH

Match to Page 0

10

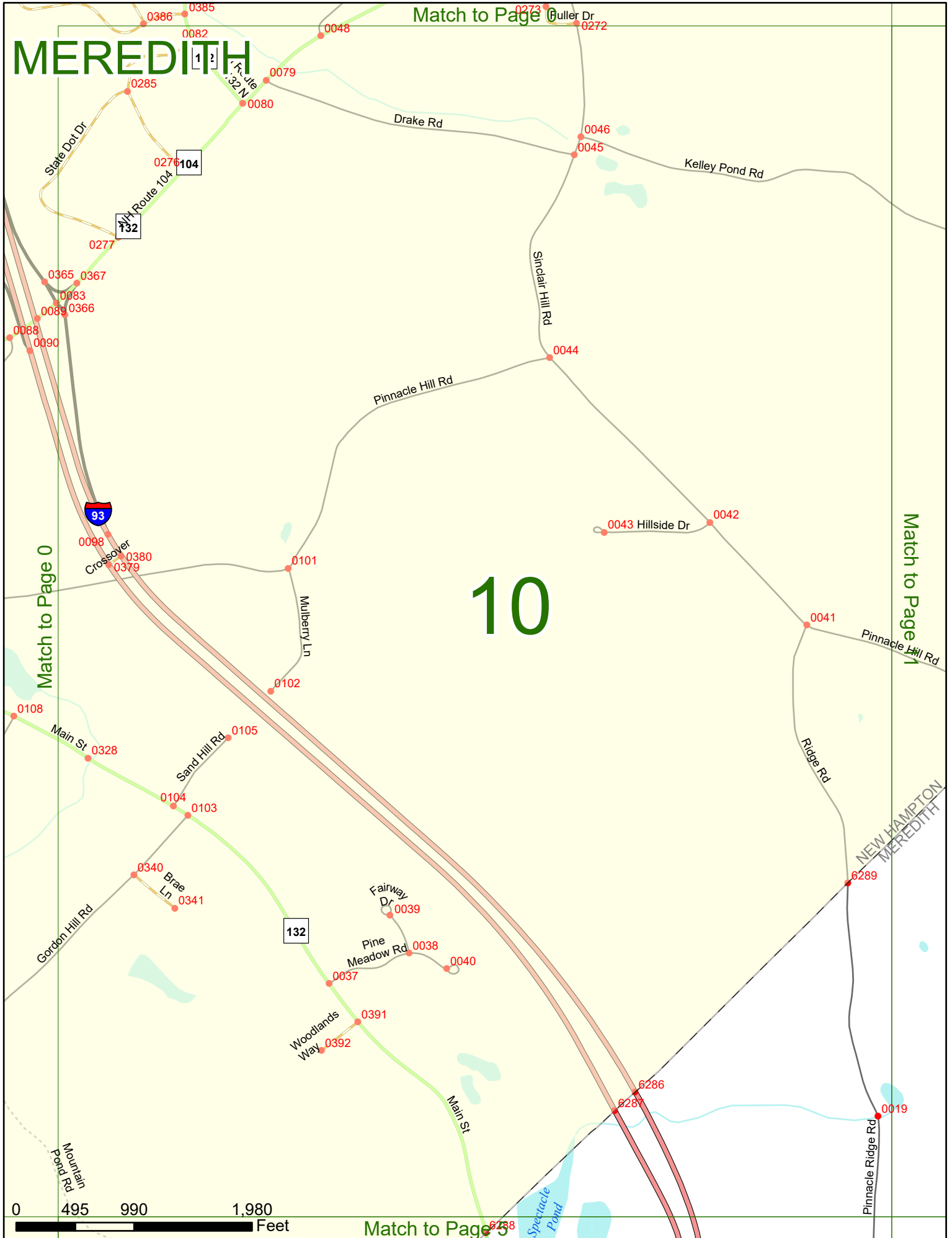
Match to Page 1

Match to Page 0

NEW HAMPTON
MEREDITH

Match to Page 5

0 495 990 1,980 Feet



MEREDITH

Match to Page 18

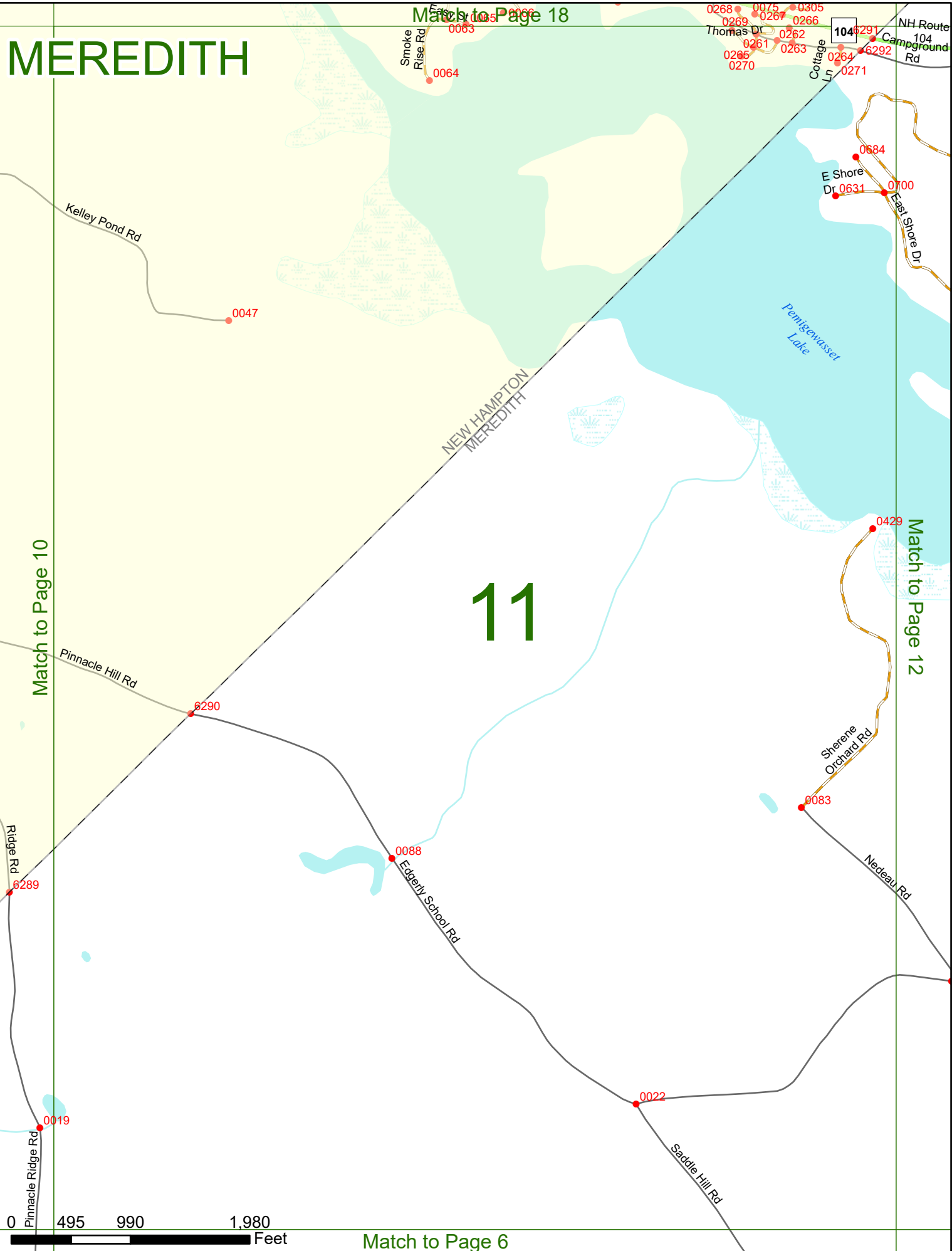
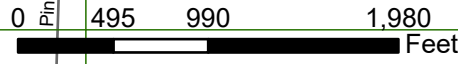
11

NEW HAMPTON
MEREDITH

Match to Page 12

Match to Page 10

Match to Page 6



Match to Page 19

NH Route 104

MEREDITH

104

NH Route 104

Mercier Dr

Wickwas Lake

Potting Bench Rd

Blake Rd

Upper New Hampton Rd

E Shore Dr

East Shore Dr

Pemigewasset Lake

Arbutus Hill Rd

Old Plummer Rd

Sherene Orchard

Nedead Rd

Upper New Hampton Rd

Eggenly School Rd

Tucker Mountain Rd

Trinity Rd

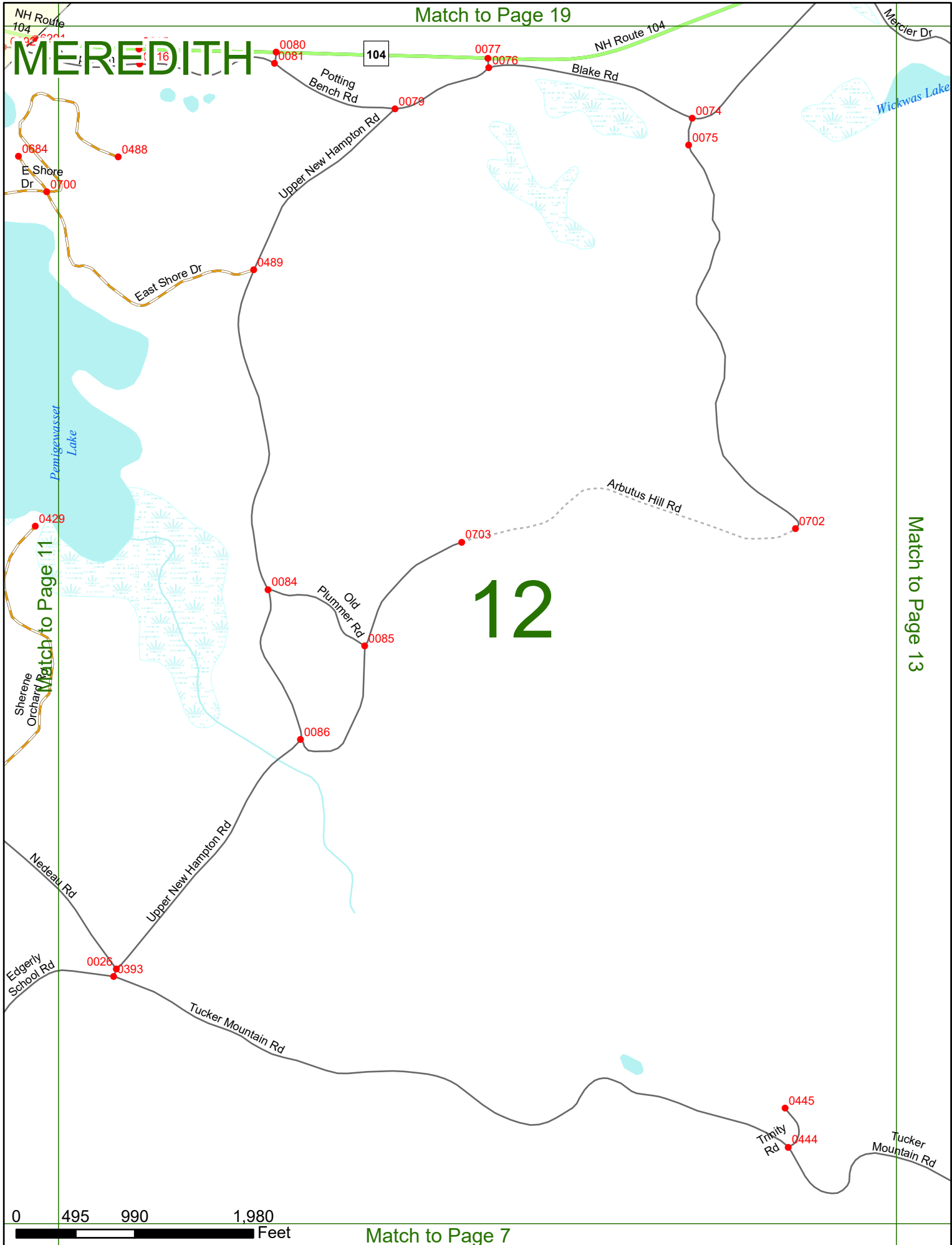
Tucker Mountain Rd

Match to Page 13

12

0 495 990 1,980 Feet

Match to Page 7

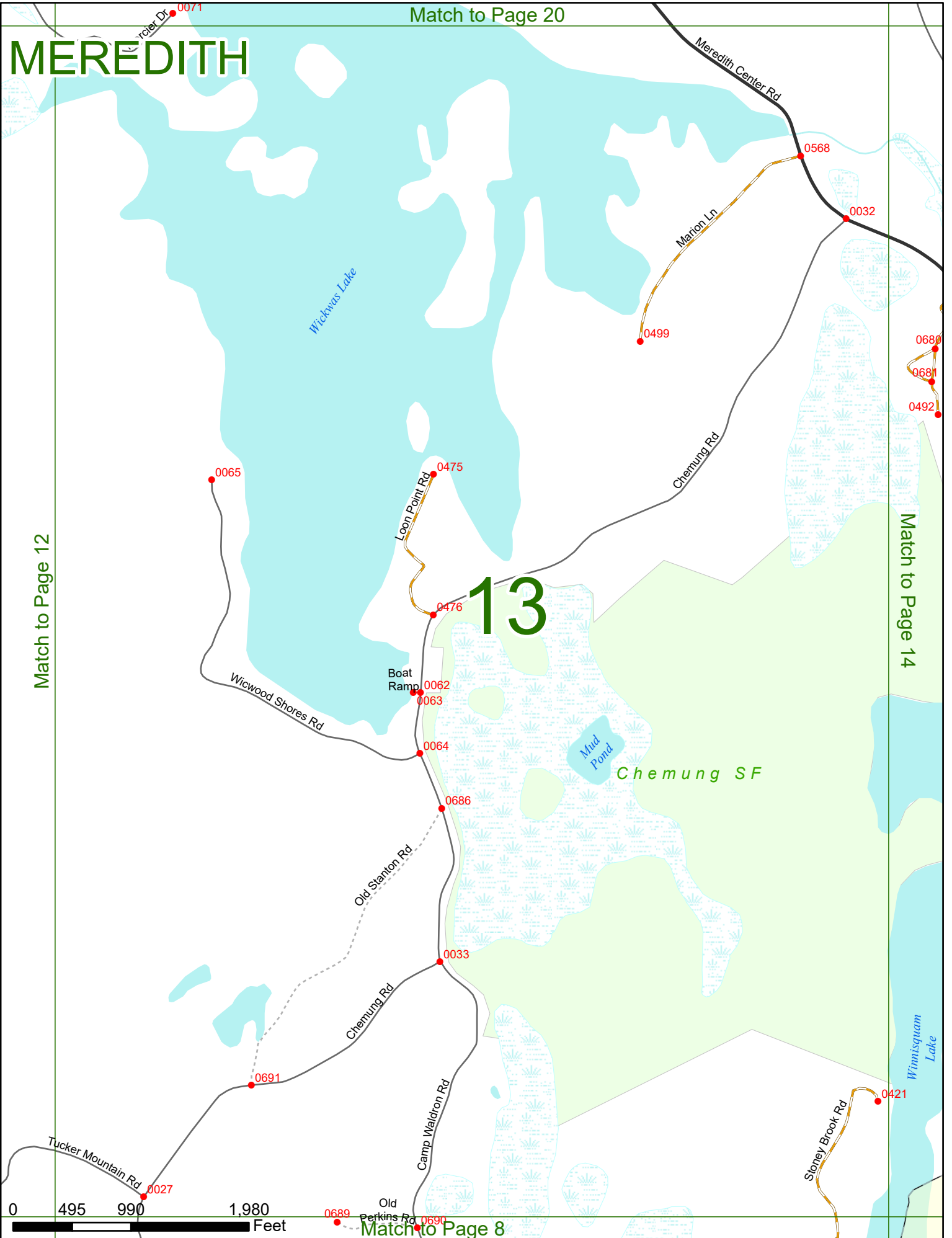


MEREDITH

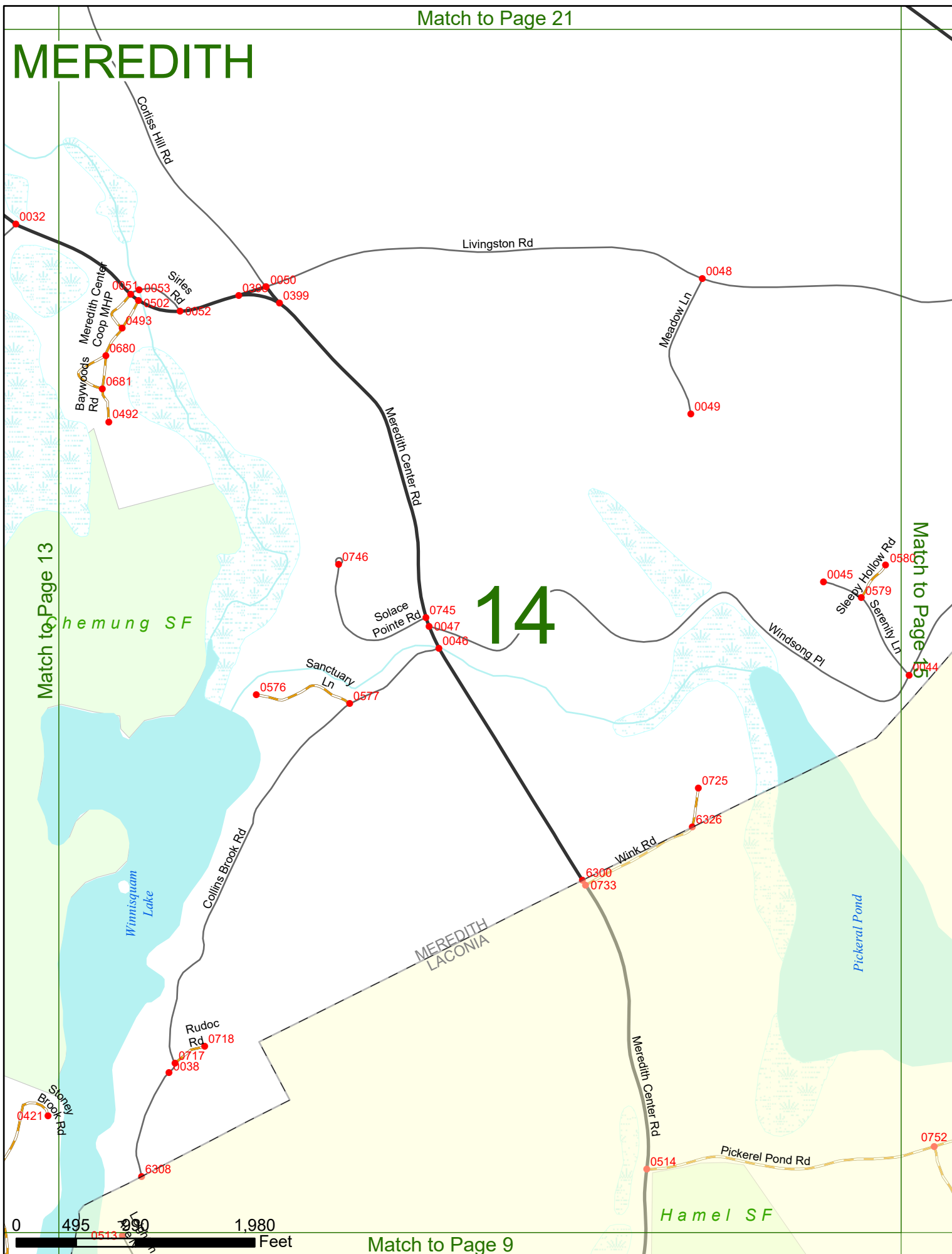
Match to Page 12

Match to Page 14

13



MEREDITH



Match to Page 13

Match to Page 15

14

Match to Page 9

0 495 990 1,980 Feet

MEREDITH

Match to Page 22

Endicott St N



Breckenridge Way 1131
Akron Way 1133
1132
1130

MEREDITH
LACONIA

0042
0041
0617
0618

106

Roller Coaster Rd

0751

0750

0543
06301
0542

0616

15

Match to Page 0

Match to Page 4

Sleepy Hollow 0580
S.S. 0578
Windsong Pl. 0043
0044

Pickeral Pond

0727

Pickeral Pond Rd


0515

0728

0752

Parsonage Dr 0617

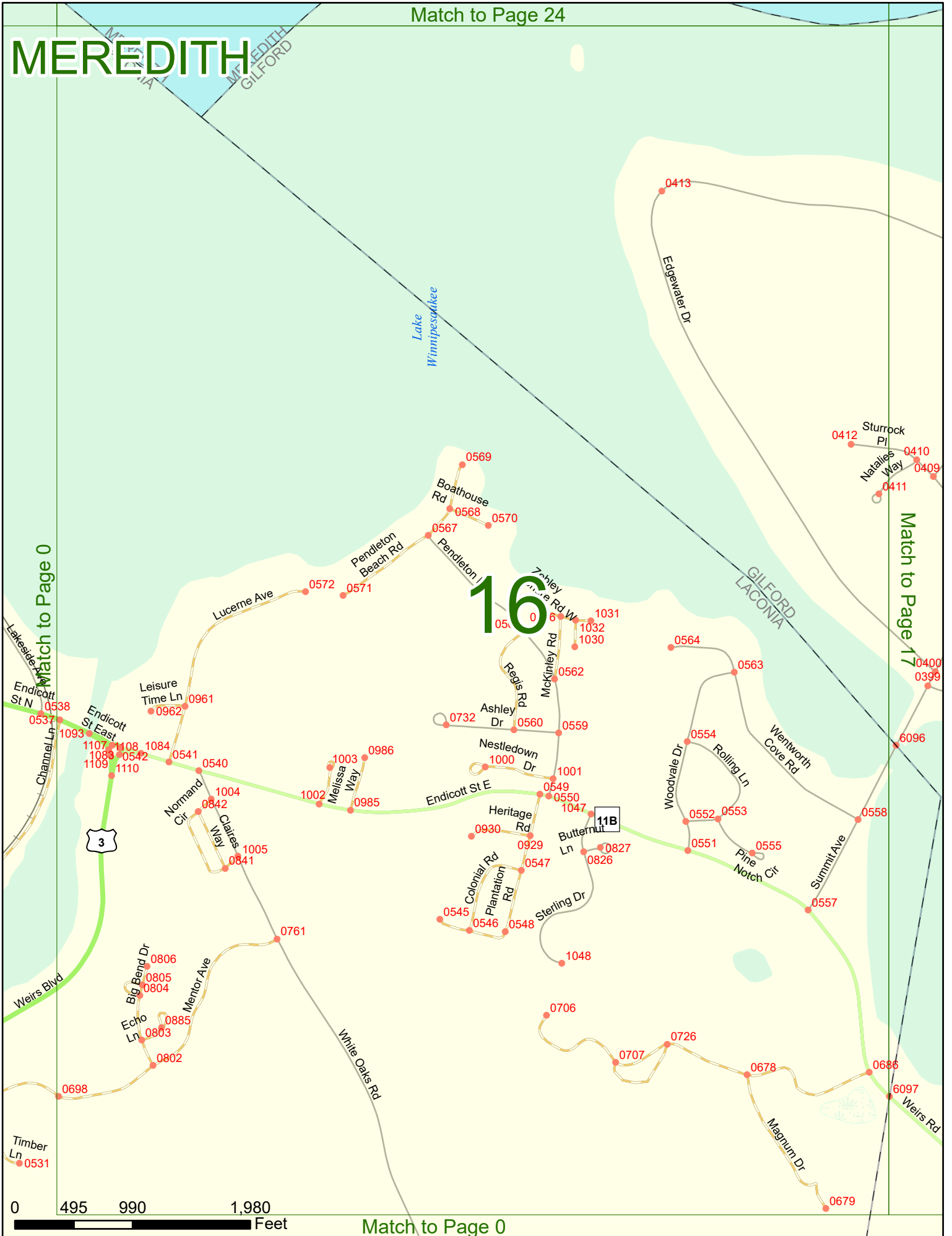
Hilliard Rd



Match to Page 0

0618


MEREDITH



16

Match to Page 0

Match to Page 17



MEREDITH

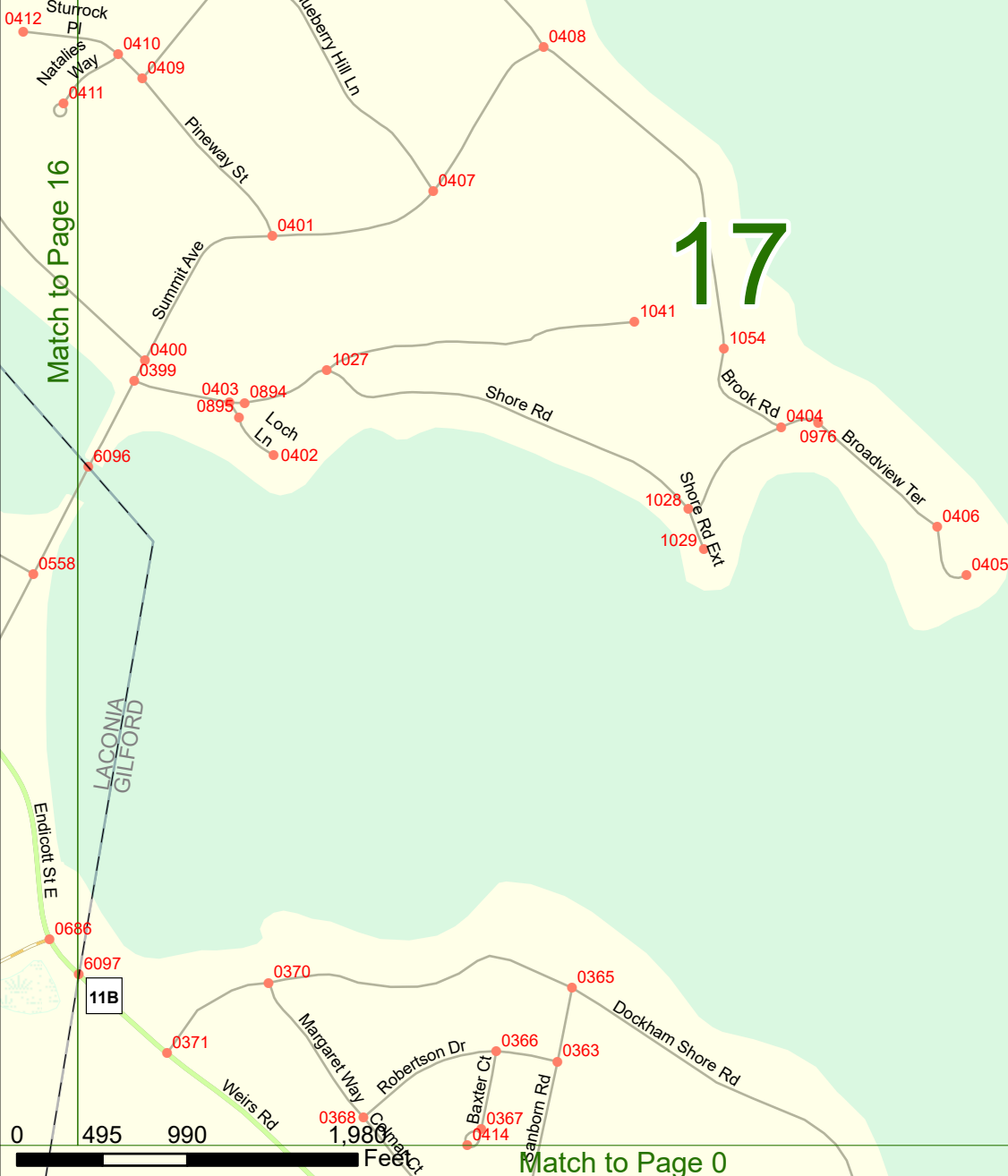
MEREDITH
GILFORD

Lake
Winnepesaukee

17

Match to Page 16

Match to Page 0

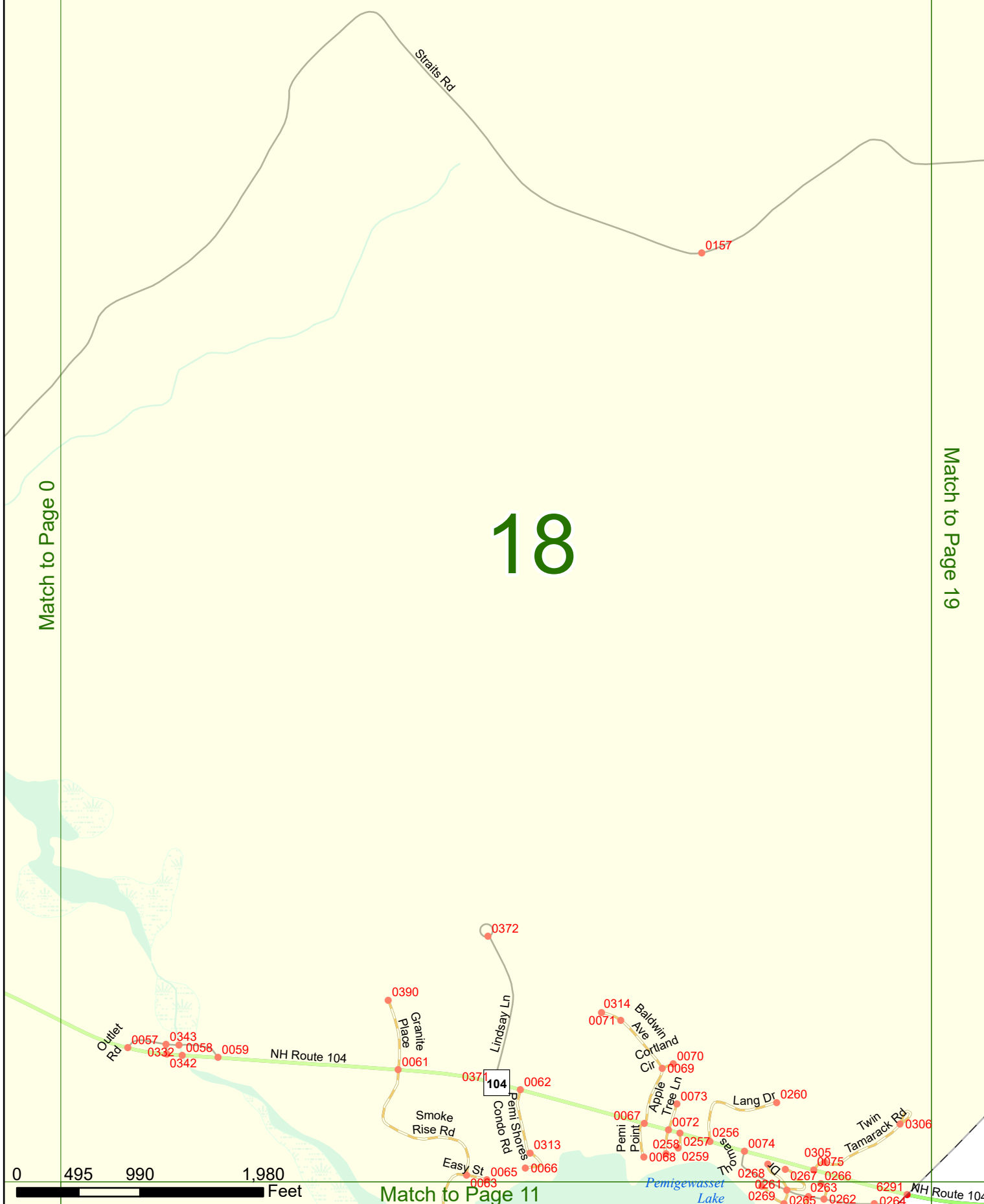


MEREDITH

Match to Page 0

Match to Page 19

18



Match to Page 0

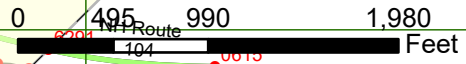
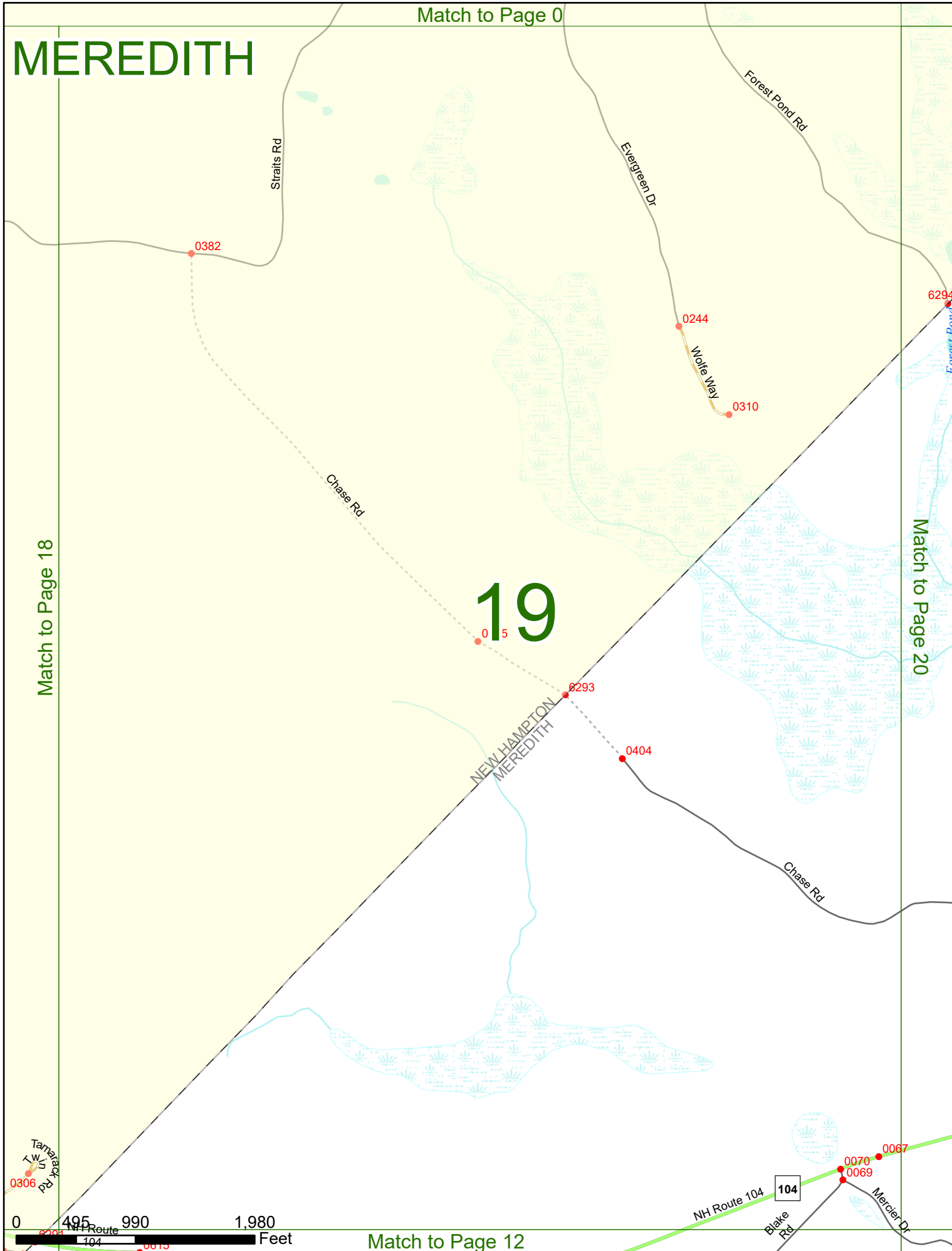
MEREDITH

Match to Page 18

Match to Page 20

19

NEW HAMPTON
MEREDITH



Match to Page 12

MEREDITH

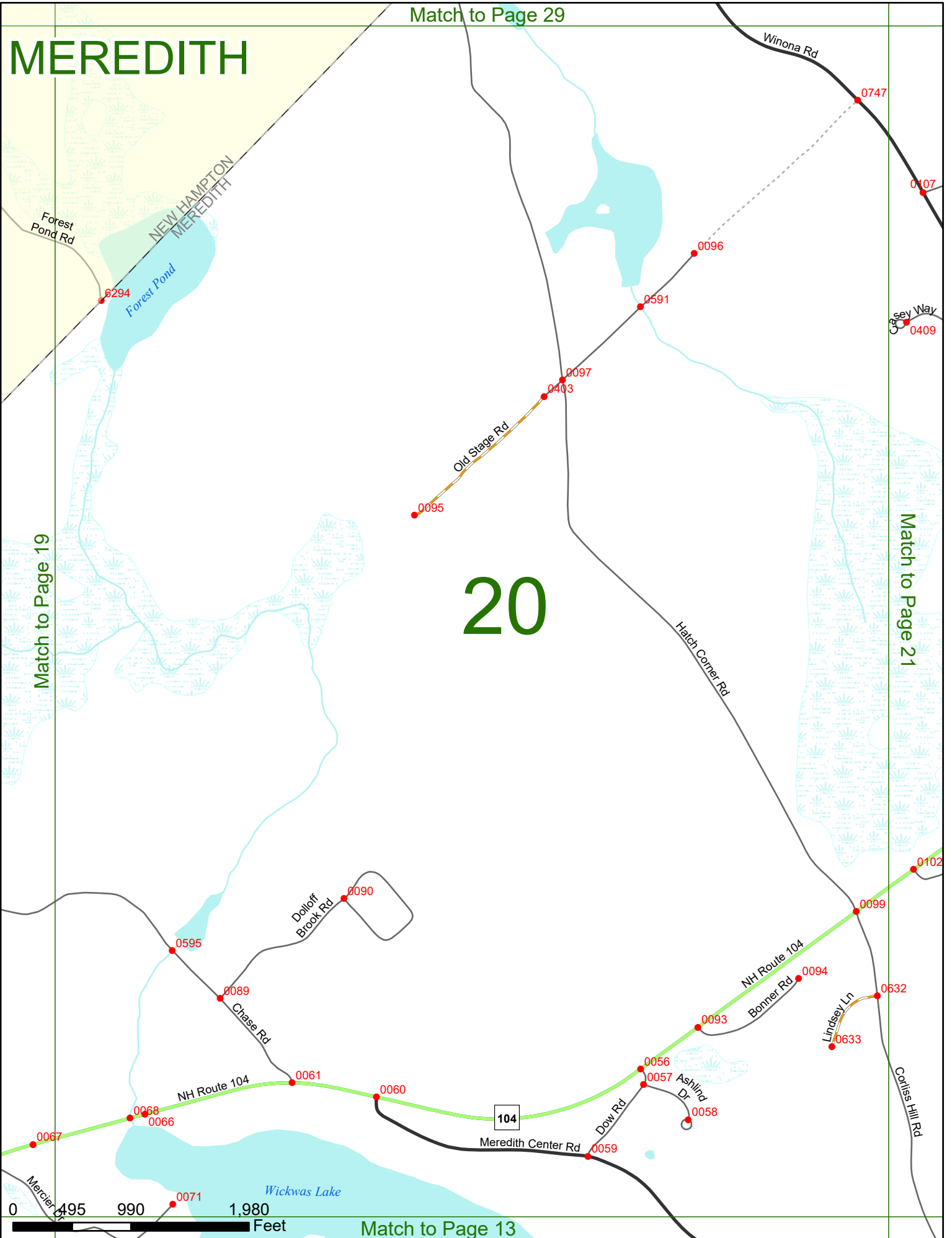
Match to Page 29

NEW HAMPTON
MEREDITH

20

Match to Page 19

Match to Page 21



Match to Page 13

MEREDITH

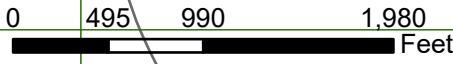
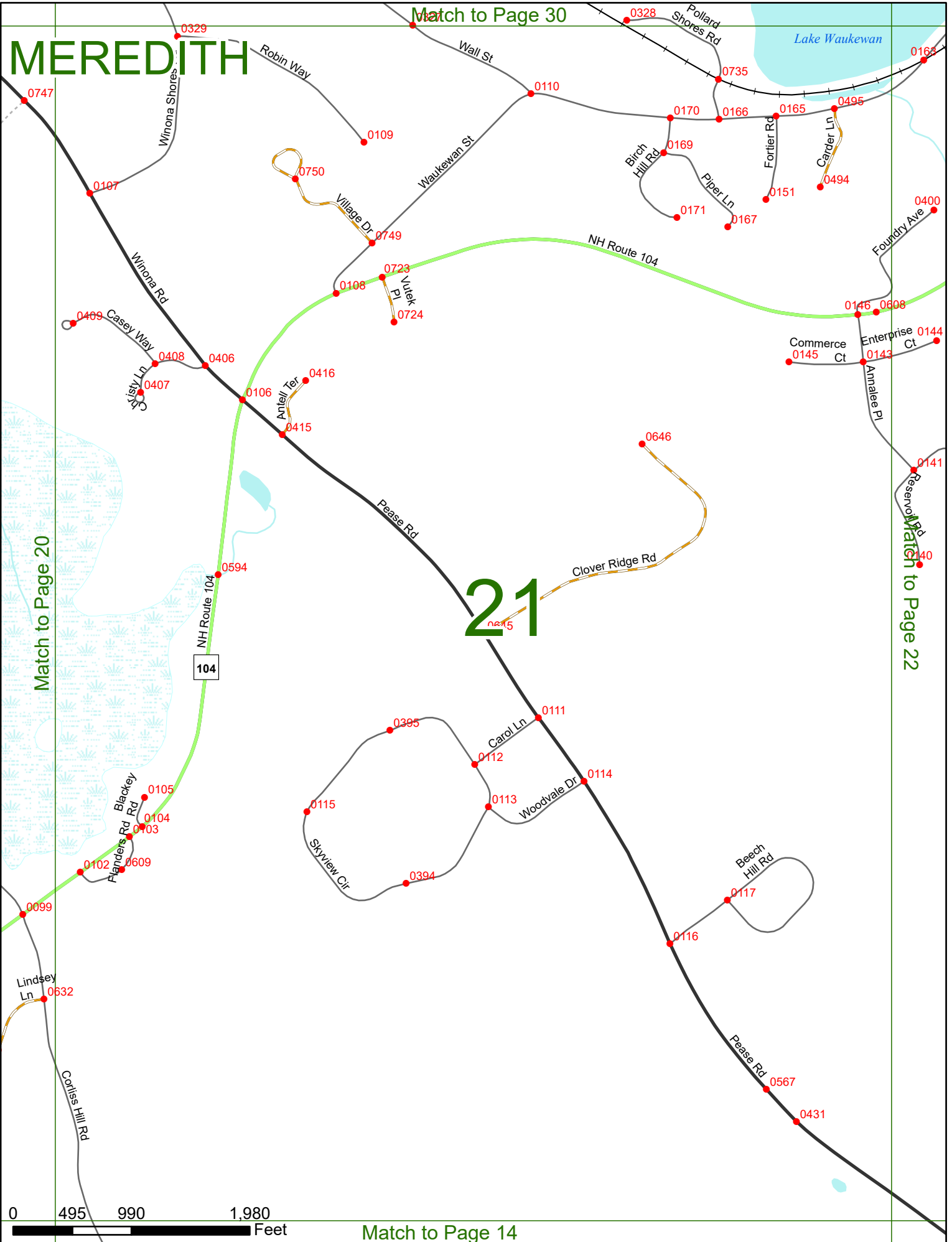
Match to Page 30

Match to Page 20

Match to Page 22

21

Match to Page 14



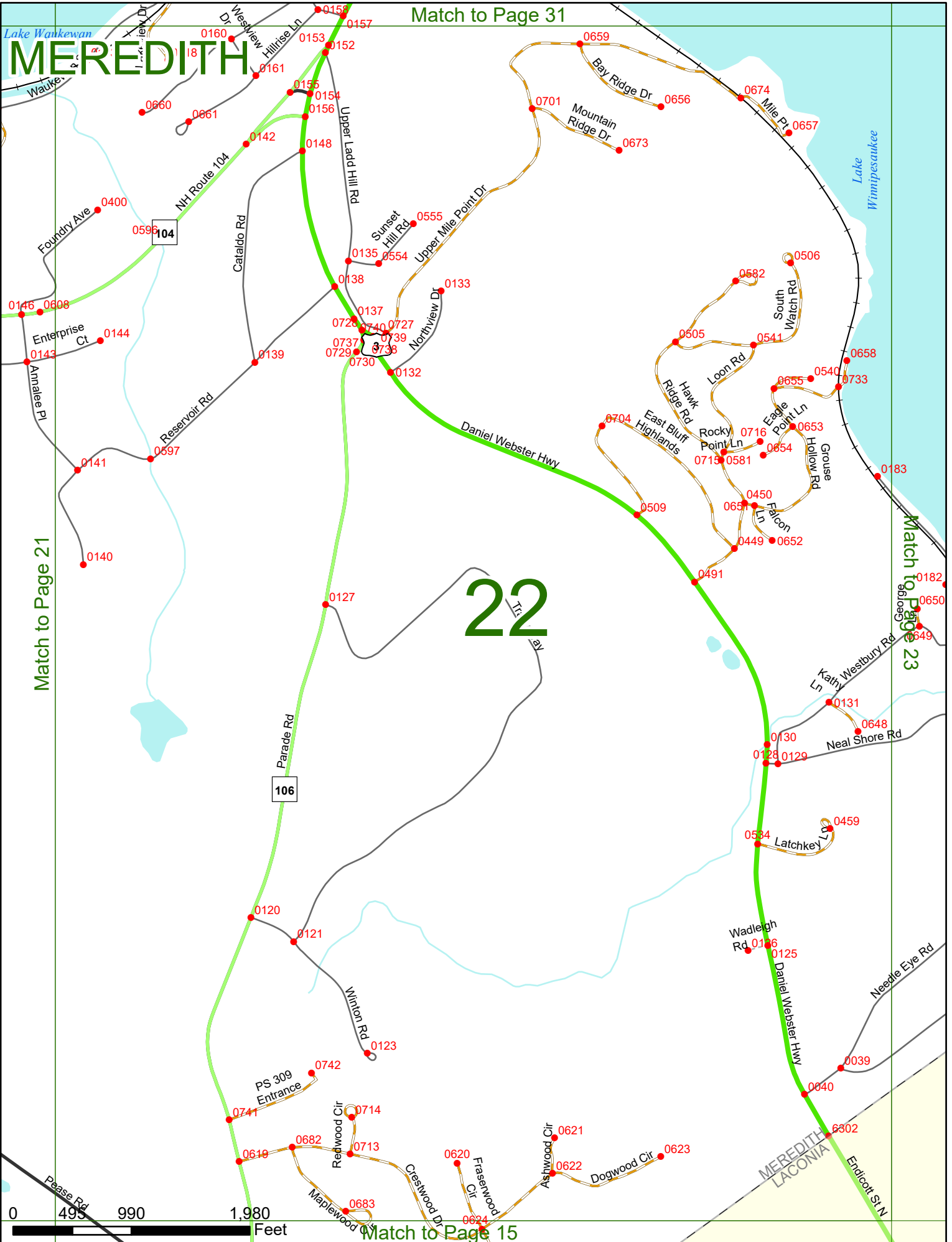
MEREDITH

Match to Page 31

Match to Page 21

Match to Page 23

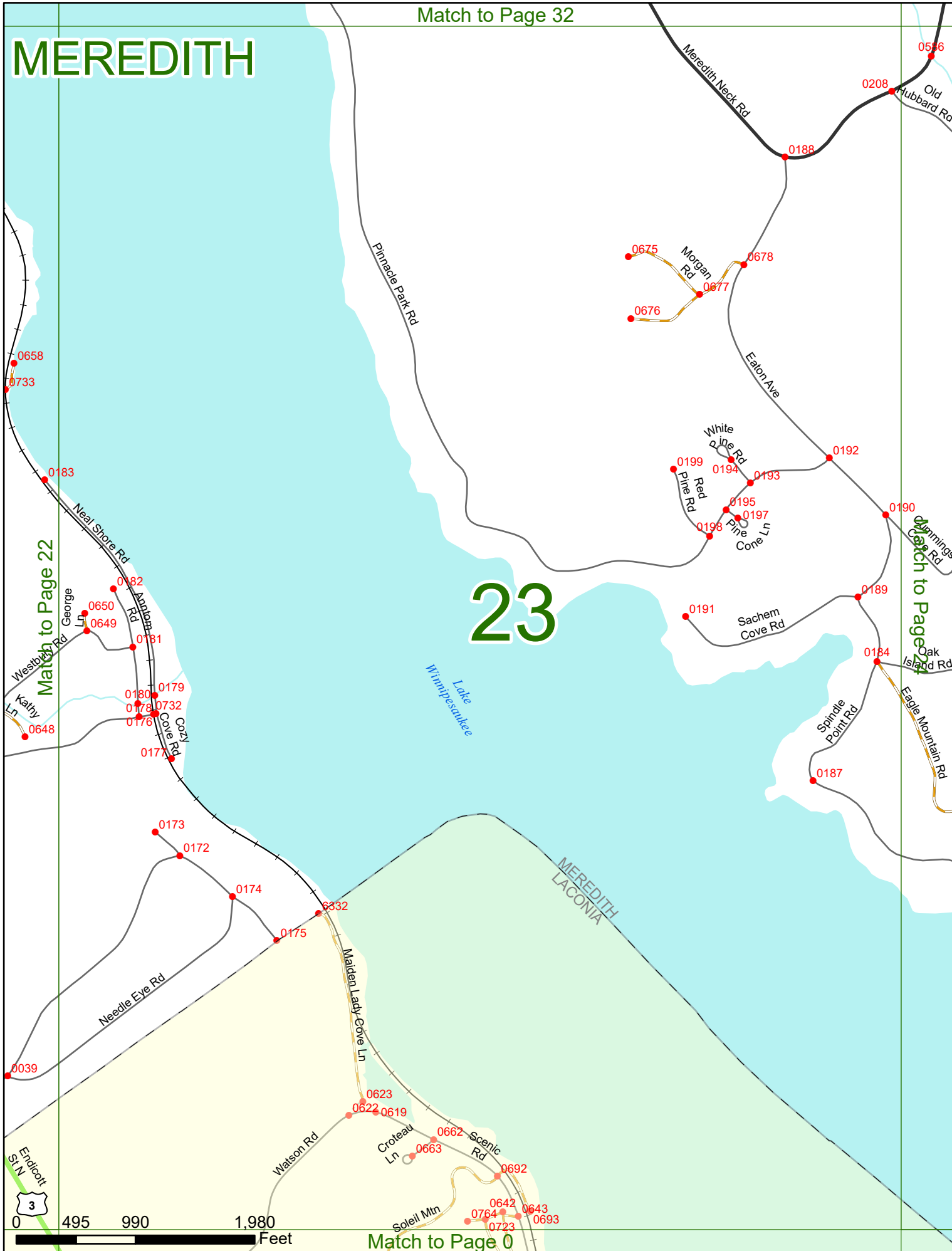
22



Match to Page 15

MEREDITH

23



Match to Page 22


Match to Page 32

Match to Page 0



MEREDITH

Match to Page 33



Match to Page 16

MEREDITH



25

Match to Page 24

Match to Page 26

MEREDITH


Match to Page 25

Match to Page 27

26

Lake
Winnepesaukee

MEREDITH
GILFORD



Match to Page 0

Match to Page 36

MEREDITH

Match to Page 26


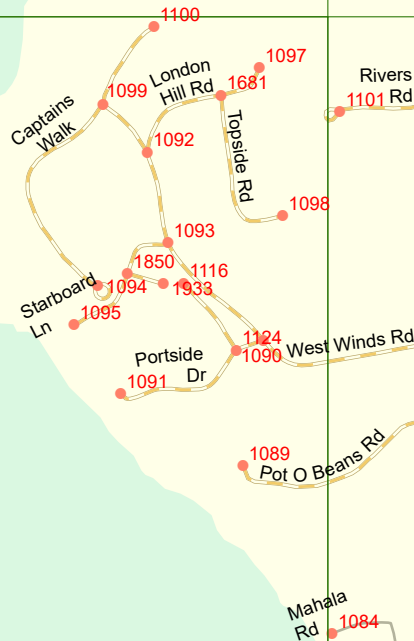
27

Lake
Winnepesaukee

MOULTONBOROUGH
MEREDITH

MEREDITH
GILFORD

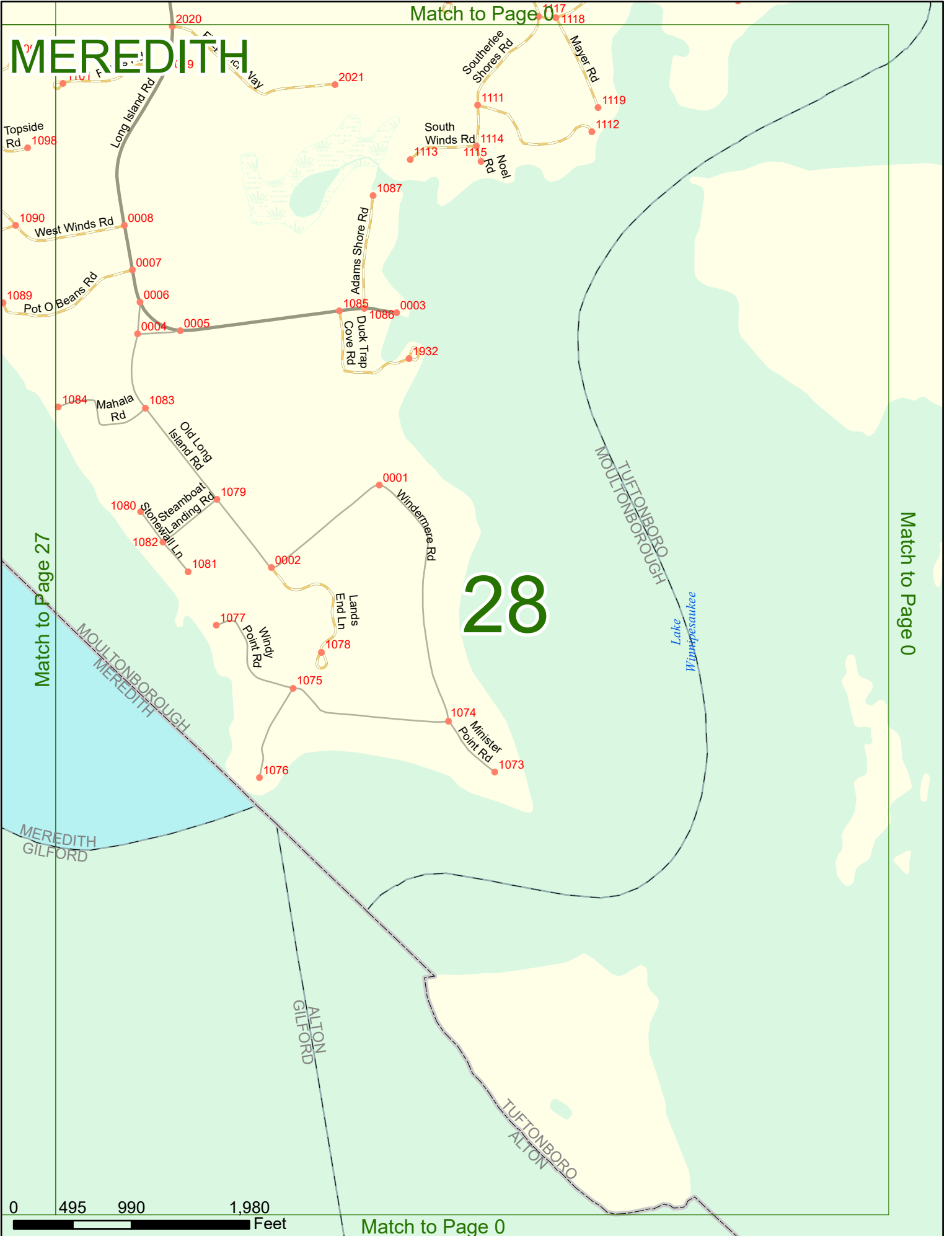
Match to Page 28



Match to Page 0

MEREDITH

Match to Page 0



Match to Page 27

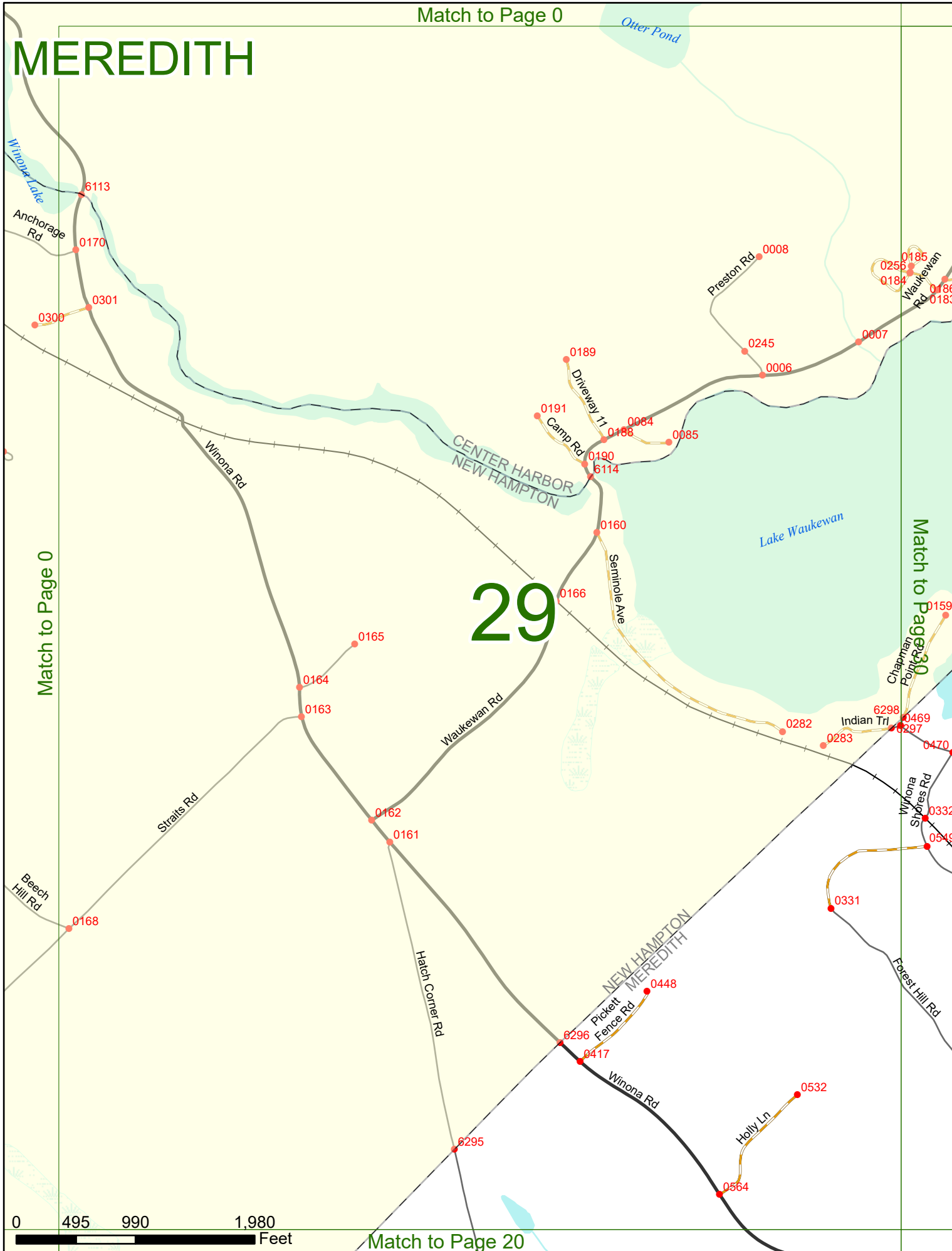
Match to Page 0

28

0 495 990 1,980 Feet

Match to Page 0


MEREDITH



Match to Page 0

Match to Page 30

29



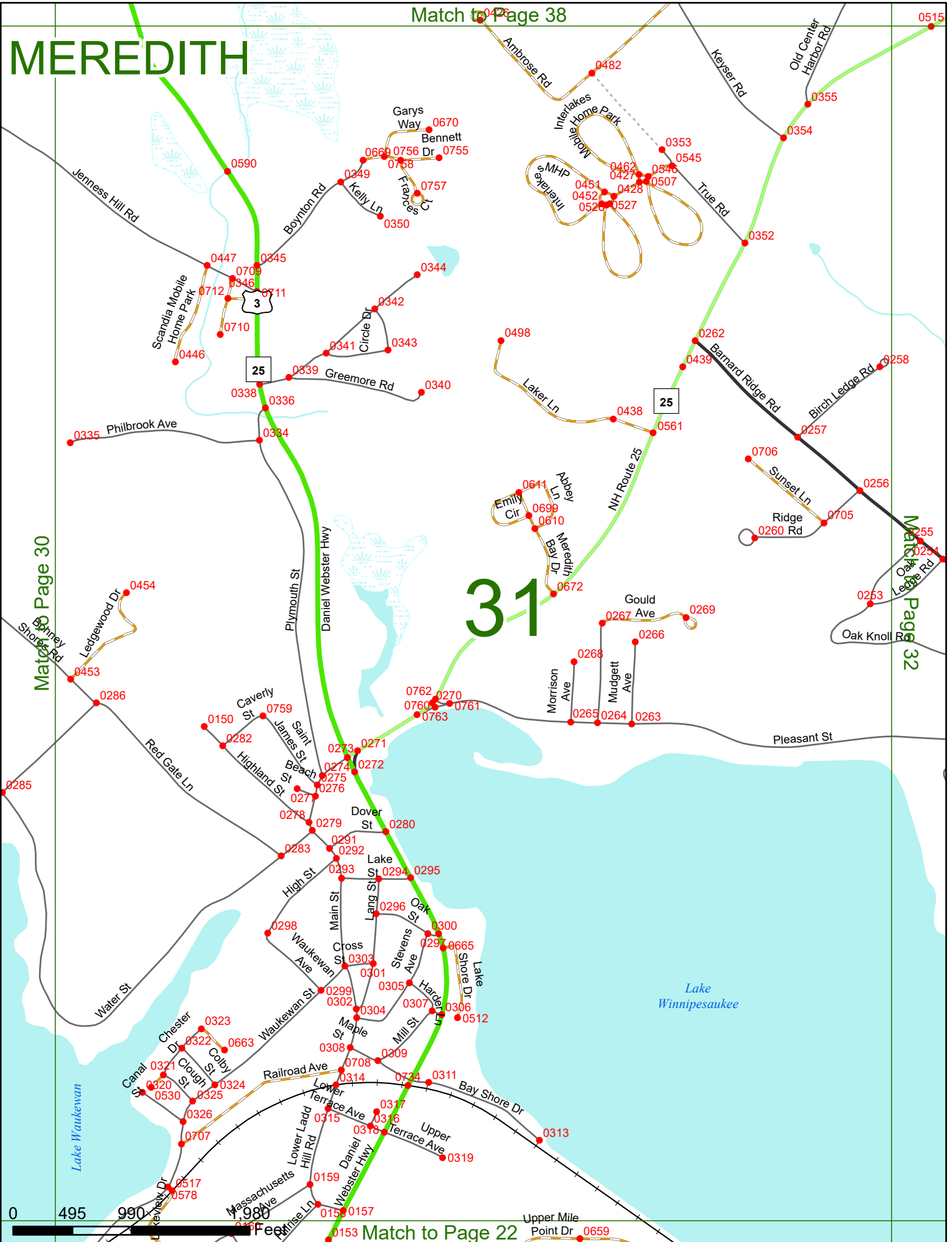
MEREDITH

Match to Page 38

Match to Page 30

Match to Page 32

31



0 495 990 Feet

Match to Page 22


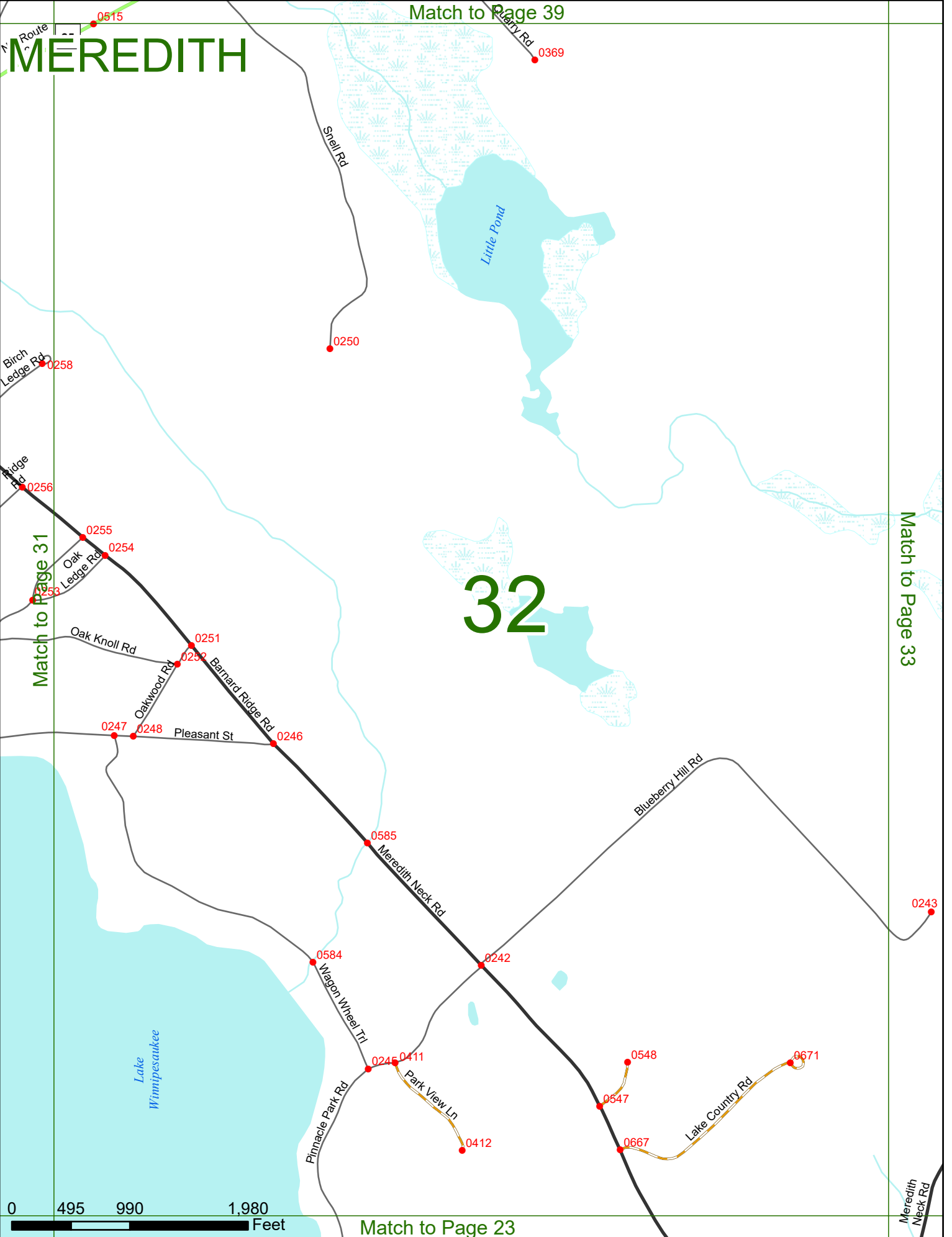
Upper Mile Point Dr 0659

MEREDITH

Match to Page 39

32

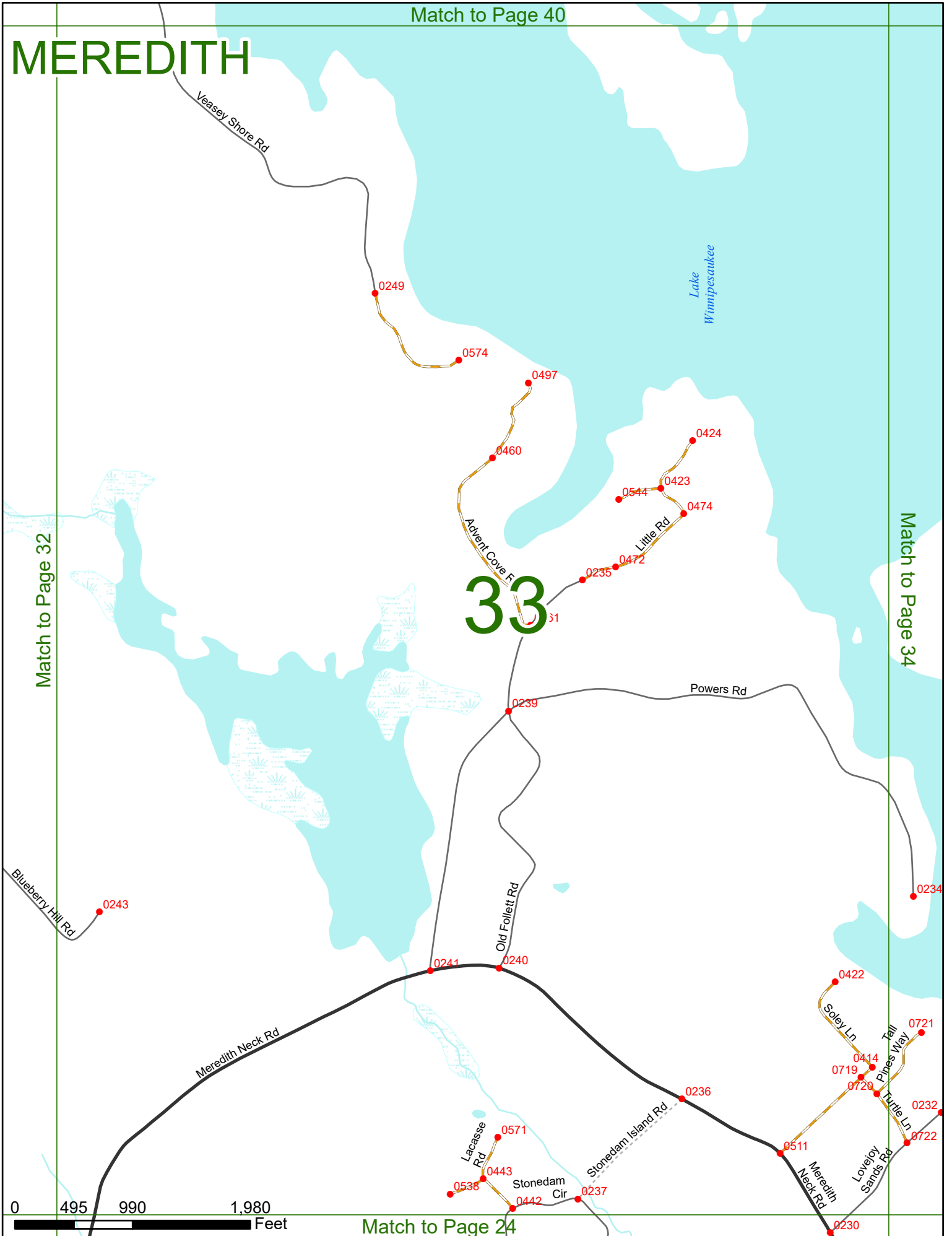
Match to Page 33



Match to Page 23

Meredith Neck Rd

MEREDITH



33

Match to Page 32

Match to Page 34

0 495 990 1,980 Feet

Match to Page 24

Match to Page 41

MEREDITH

1235 Hauser Estates Rd
1234 Ln 0032
Slade Ln

MOULTONBOROUGH
MEREDITH

Lake
Winnepesaukee

34

Match to Page 33

Match to Page 35

Powers Rd

0234

0422

0414

0721

0719

0720

0231

0232

0722

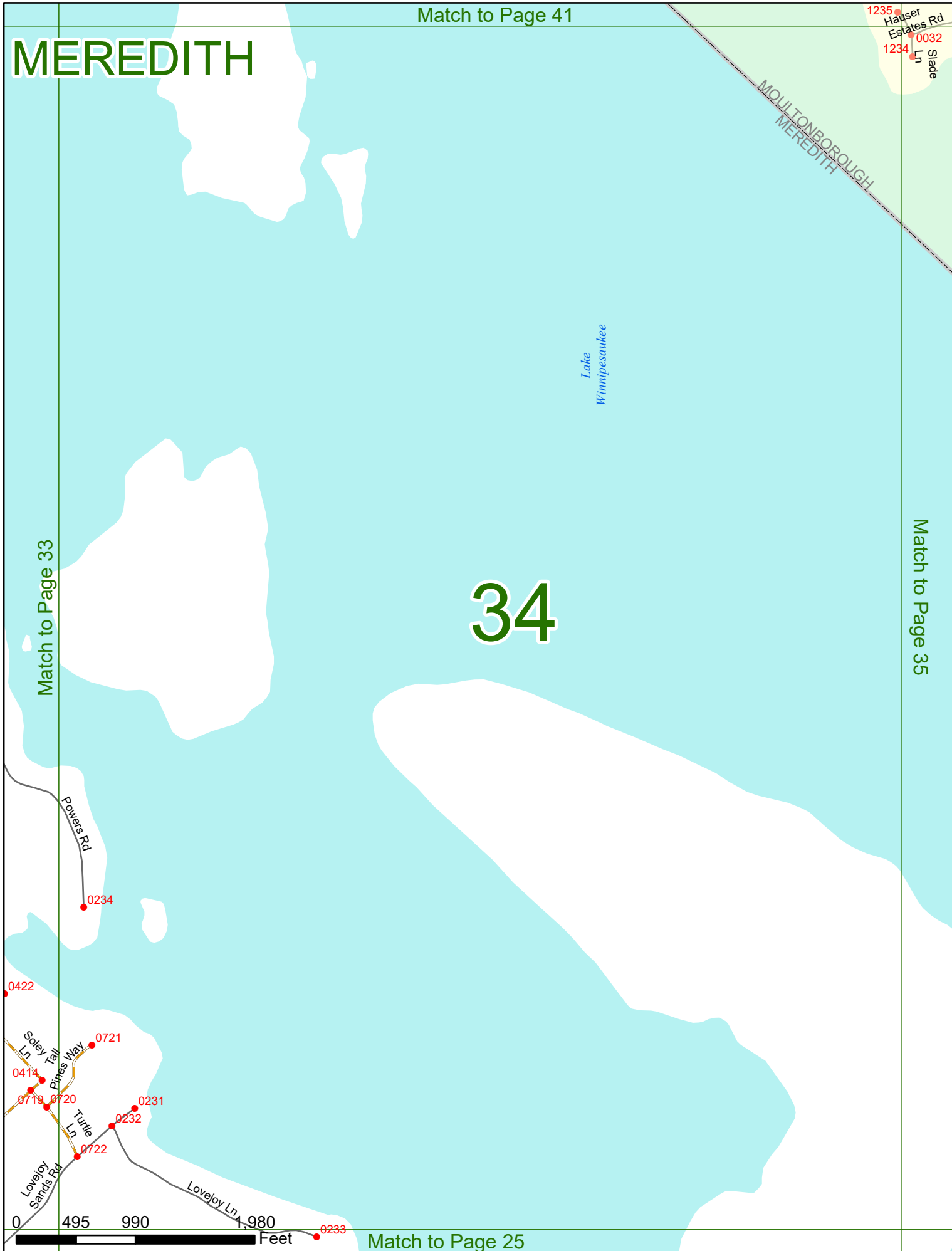
Lovejoy Sands Rd

Lovejoy Ln

0233

0 495 990 1,980 Feet

Match to Page 25



MEREDITH

Match to Page 0

Match to Page 34

Match to Page 36

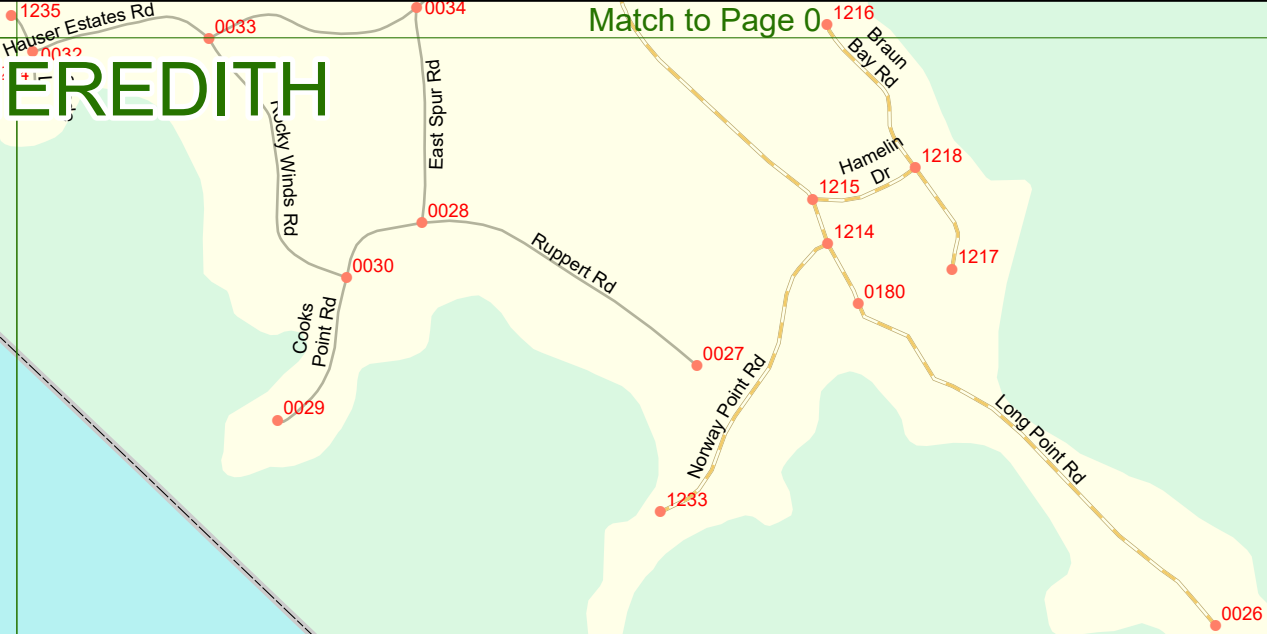
35

MOULTONBOROUGH
MEREDITH

Lake
Wimpisauke

0 495 990 1,980 Feet

Match to Page 26



MEREDITH

Match to Page 0

Match to Page 35

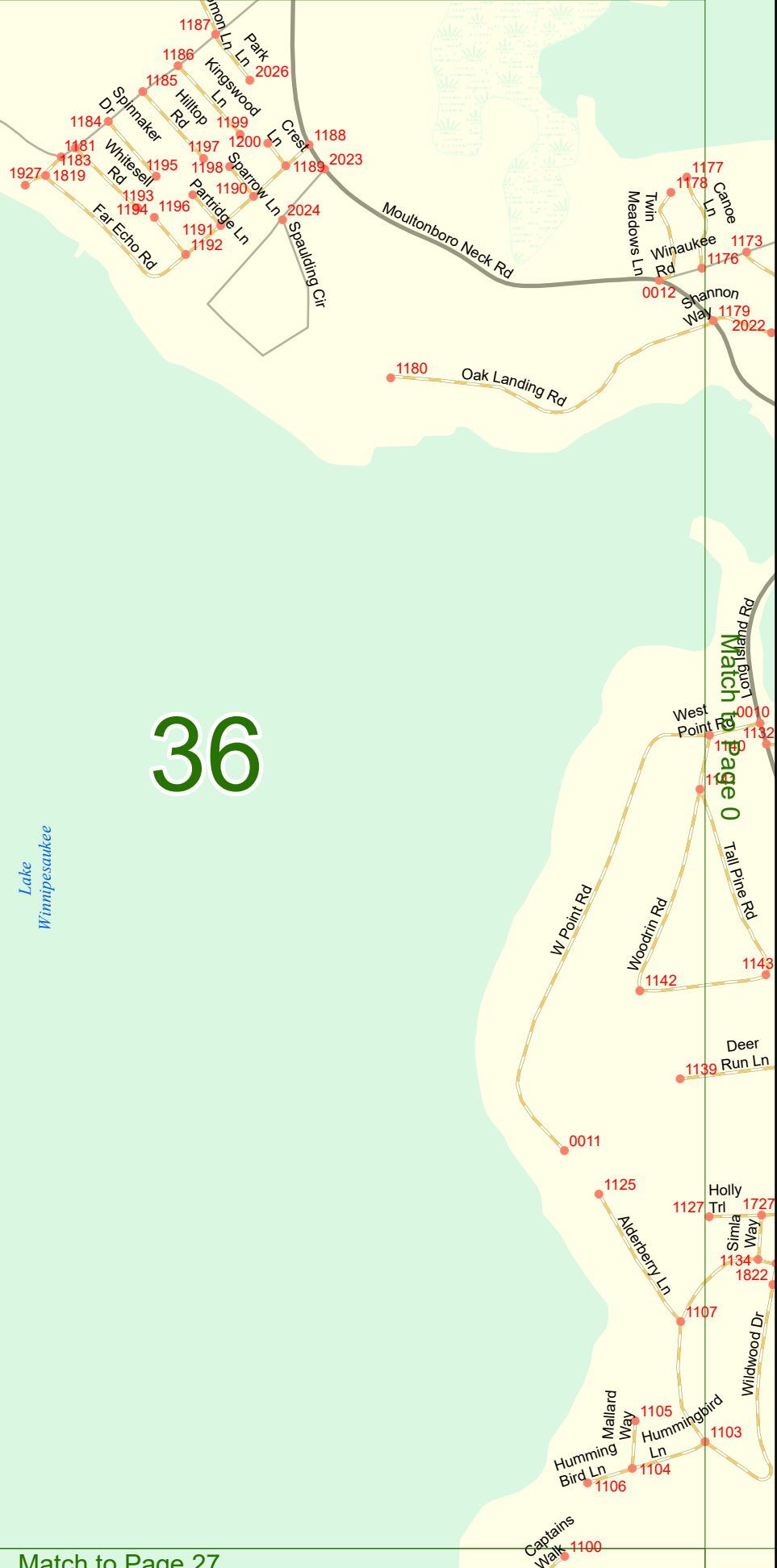
36

Lake Winnepesaukee

MOULTONBOROUGH
MEREDITH

0 495 990 1,980 Feet

Match to Page 27



MEREDITH

Match to Page 0

HOLDERNESS
CENTER HARBOR

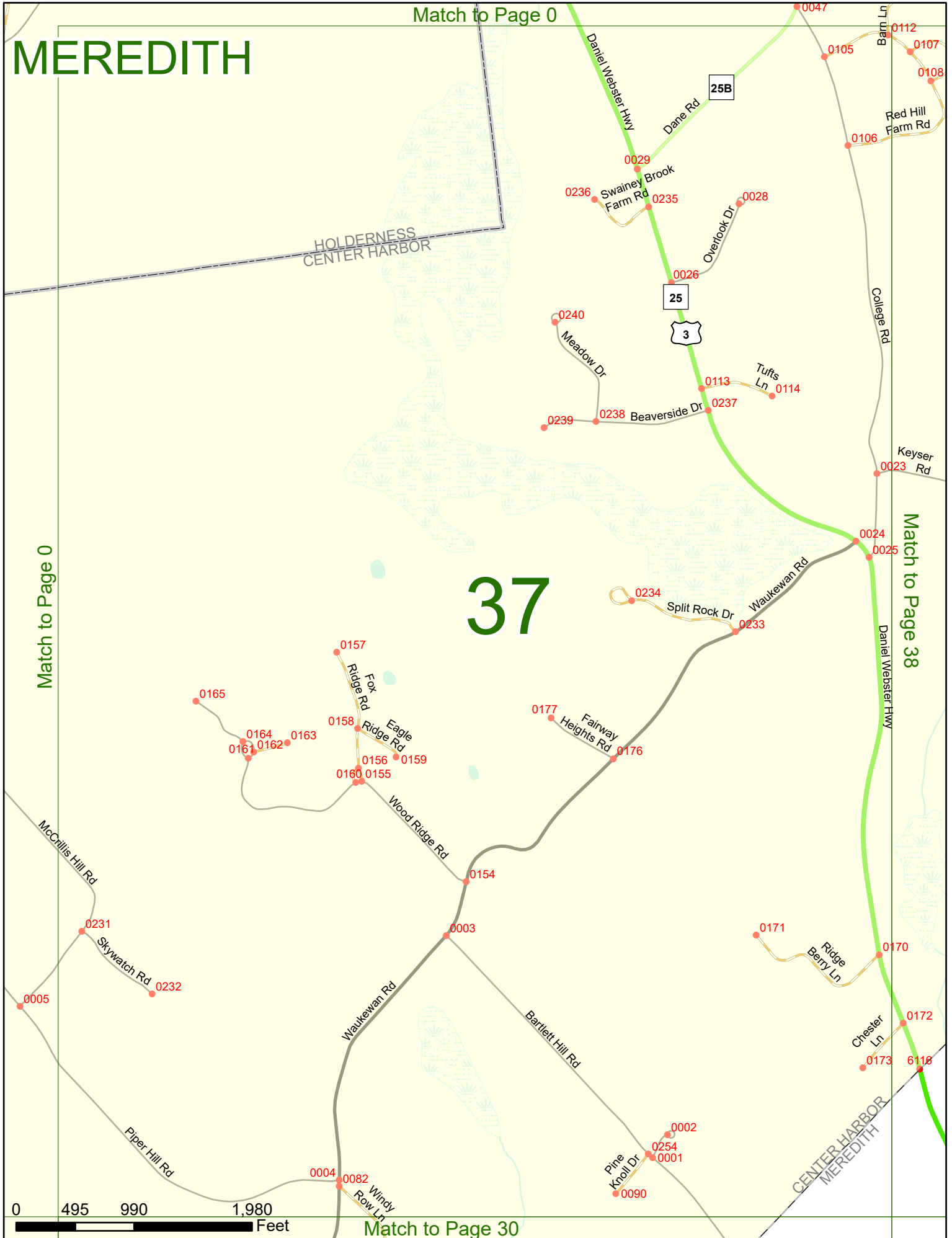
37

Match to Page 0

Match to Page 38

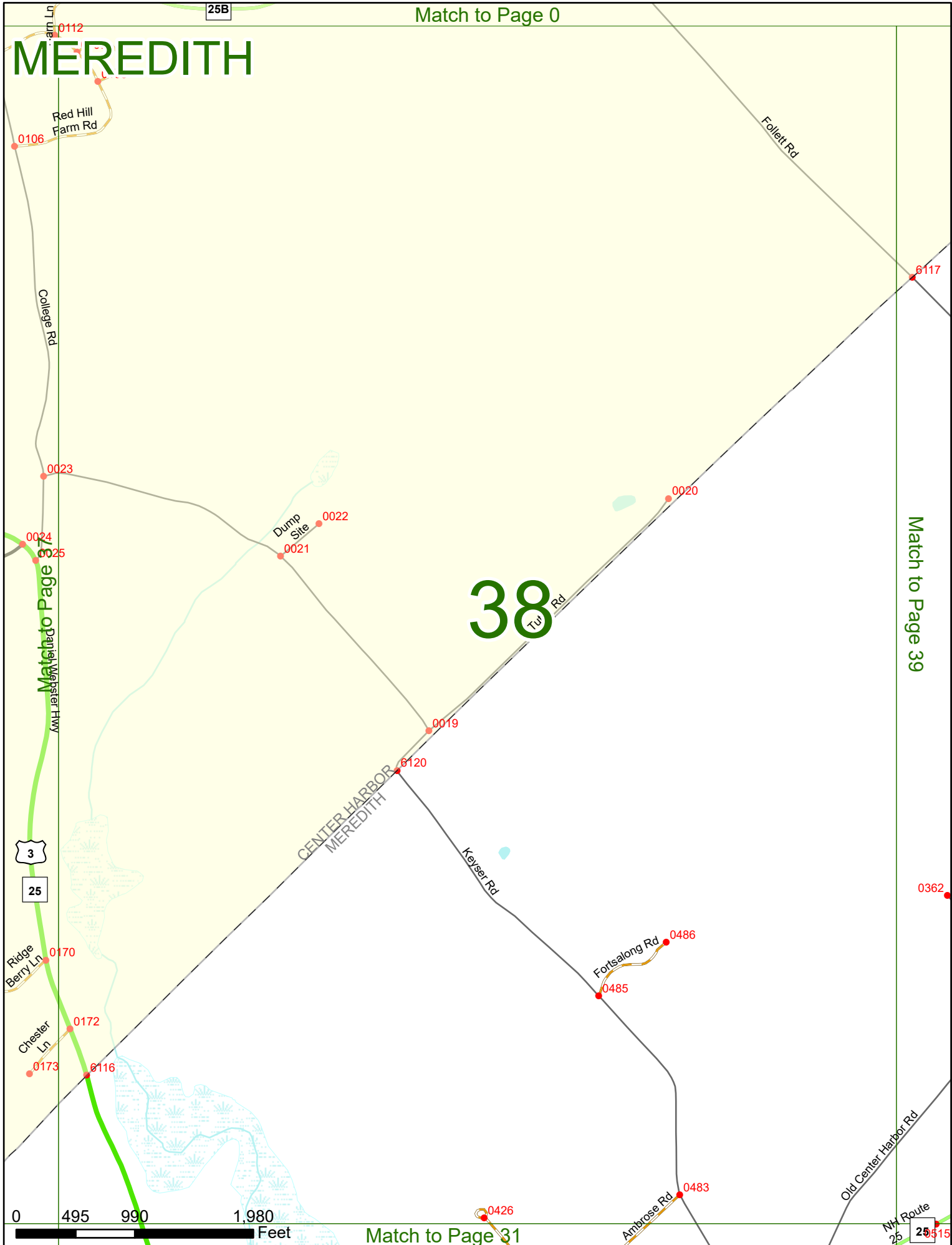
0 495 990 1,980 Feet

Match to Page 30



Match to Page 0

MEREDITH



Match to Page 37

Match to Page 39

Match to Page 31

0 495 990 1,980 Feet

Match to Page 31
25
15

MEREDITH

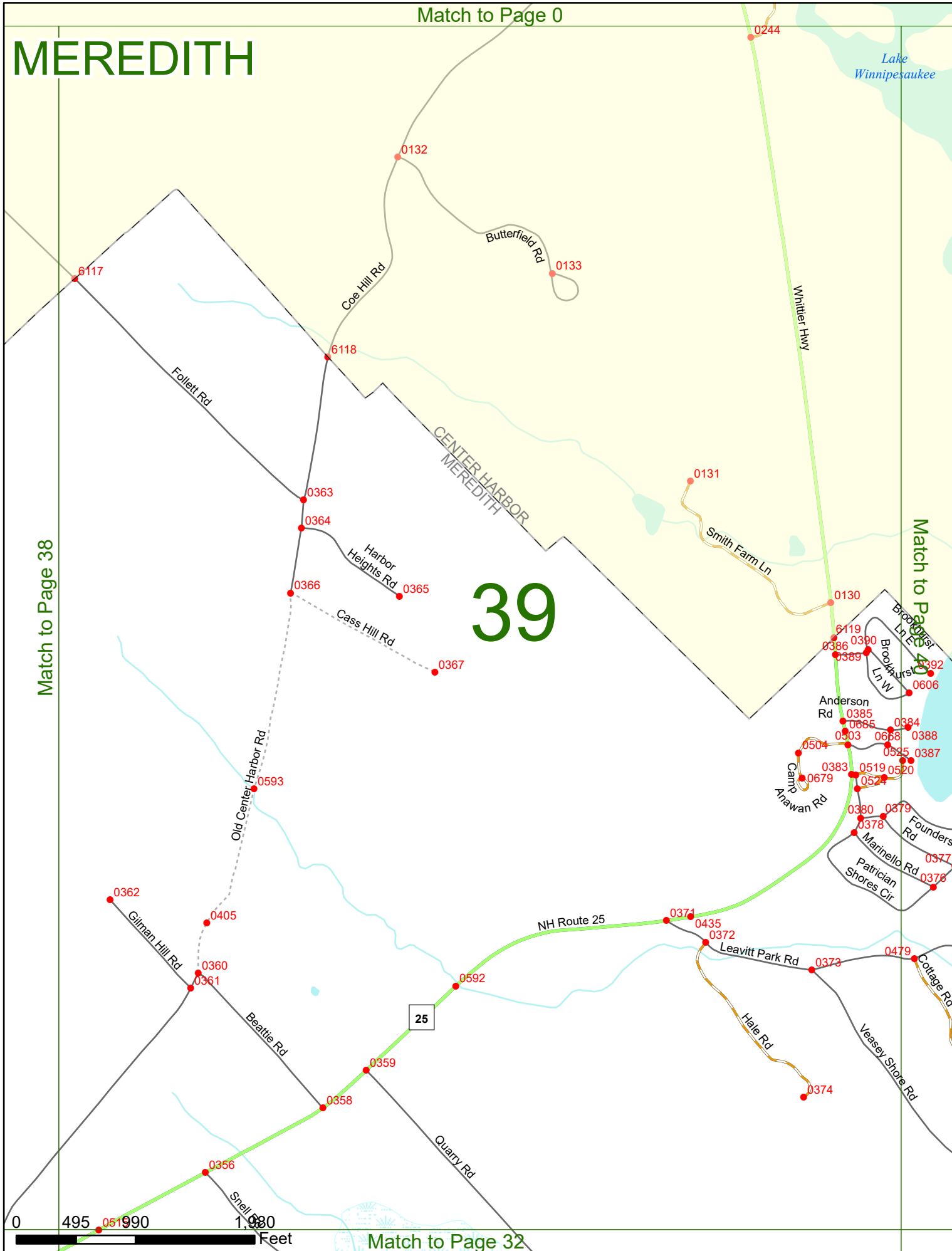
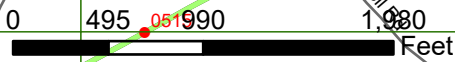
Lake Winnepesaukee

Match to Page 38

Match to Page 40

39

25



MEREDITH

Match to Page 0

40


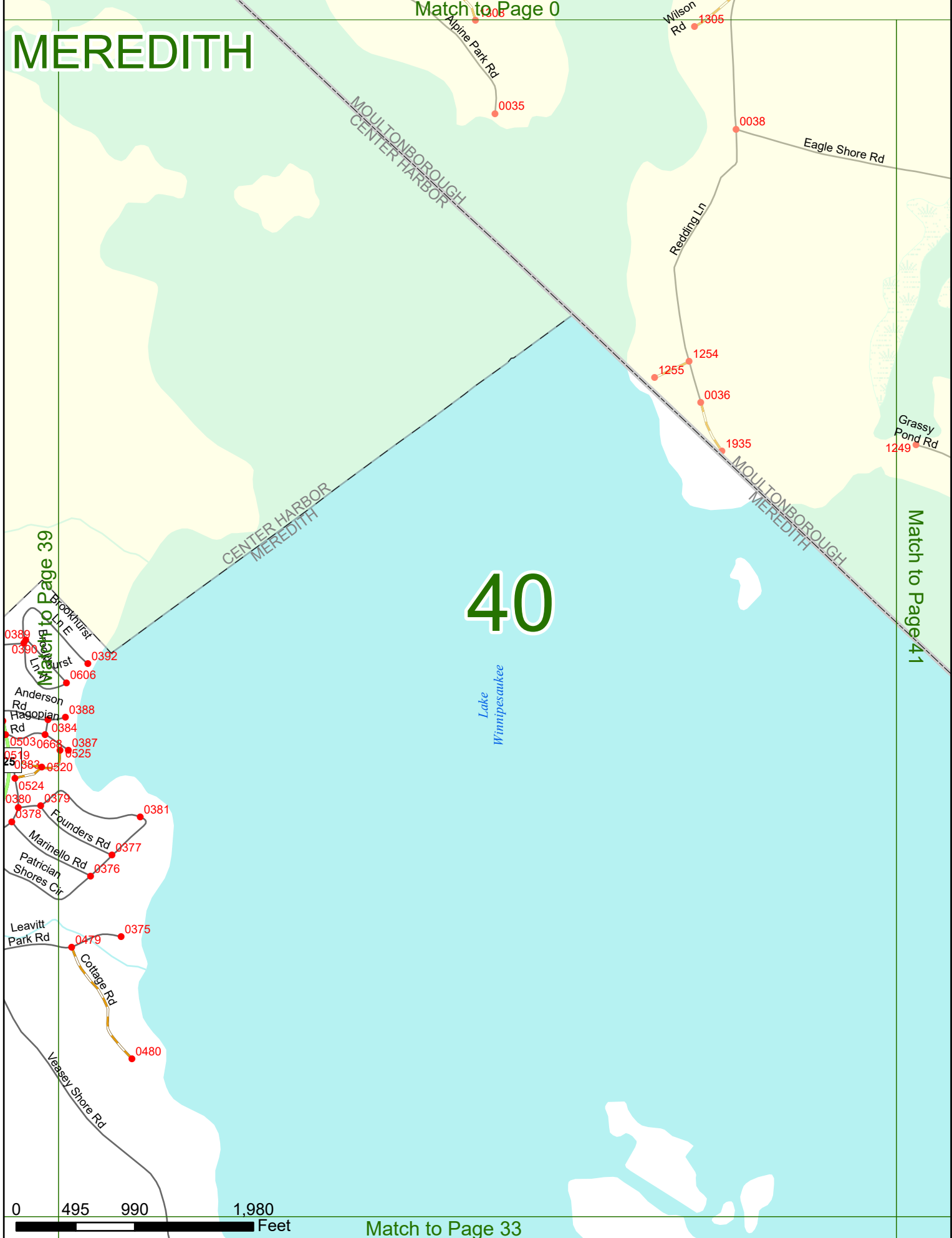
Match to Page 41

MOULTONBOROUGH
CENTER HARBOR

CENTER HARBOR
MEREDITH

MOULTONBOROUGH
MEREDITH

Lake
Winnepesaukee



Match to Page 33

