



Maps and data sets are not guaranteed to be free from errors and omissions. Data is in a constant state of update and correction by various groups and agencies. Information displayed on this map is the best available at the time of publication.

2024 Nodal Reference Bookmap

LEGEND

<p>Divided Highway Limited Access</p> 	<p>Turnpike Toll Road</p> 	<p>U.S. Route</p> 	<p>N.H. Route</p> 
<p>State Roads (Carries NO Route Number)</p> 	<p>Local Roads</p> 	<p>Class 6 Roads (Not Maintained)</p> 	
 <p>State Line</p>  <p>County Line</p>  <p>Town Line</p>  <p>Rivers & Streams</p>	 <p>Lakes & Ponds</p>  <p>State Parks</p>  <p>National & State Forests</p>  <p>Reference Nodes</p>		

NHDOT will accept crash locations based on the State of NH Uniform Police Traffic Accident Report.

Crash occurred on:

Option 1 Street Address
 123 Main Street

Option 2 Route No and/or Distance from NESW Intesecting Road, Bridge,
 Street name Intersecting Street Town/County line
 Main Street 500 E Oak Street

Option 3 First Node Distance from First Node Second Node
 515 212 632

Option 4 Route No and/or Mile Marker on Interstate Only NESW Mile (Marker)
 Street name
 189S 700 feet S 36.8

Option 3 – Example

Street Name Loudon Road
First Node 803
Distance from First Node 318 Ft
Second Node 813



Match to Page 3

MARTINS LOCATION

Match to Page 0

Match to Page 2

White Mountain NF

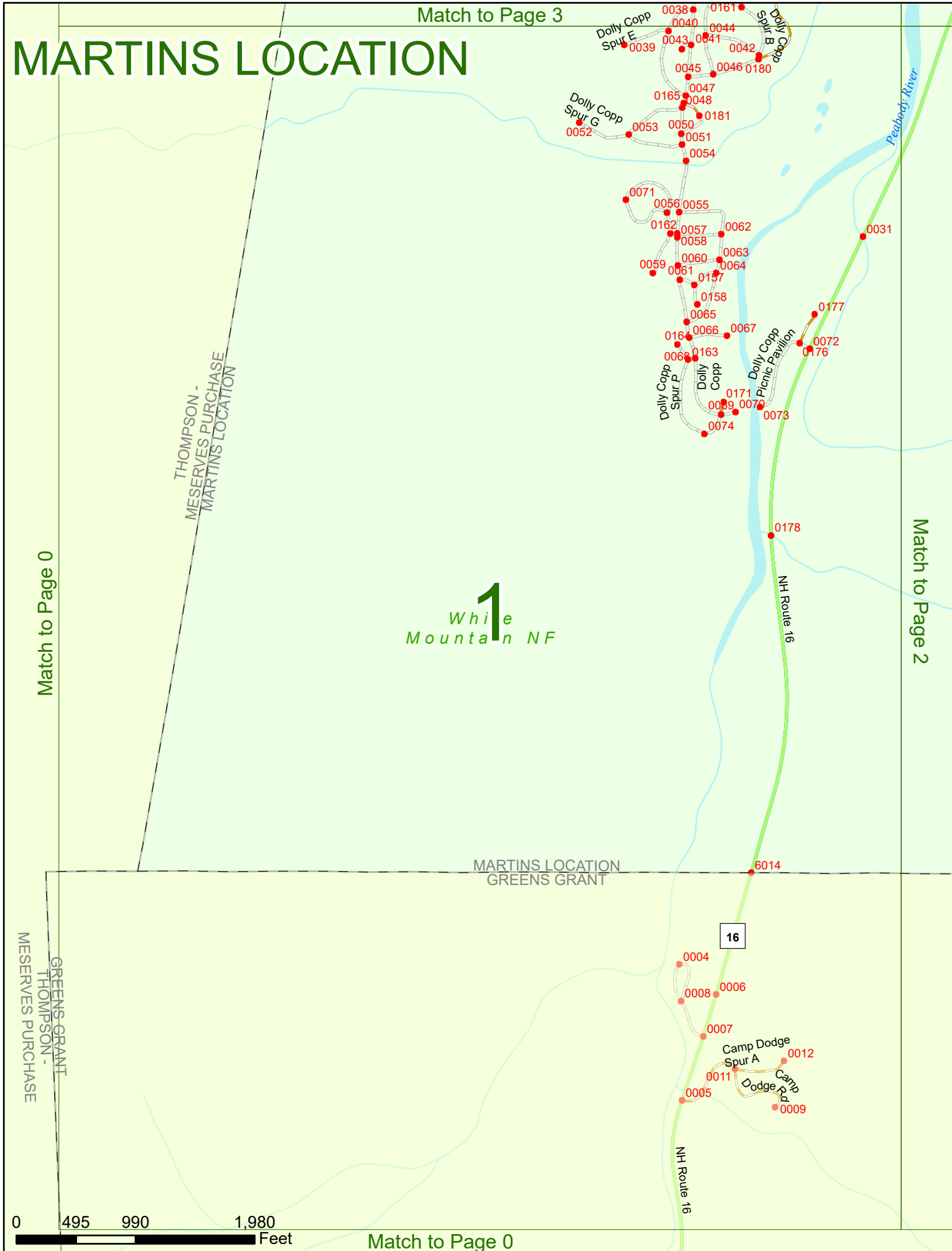
MARTINS LOCATION
GREENS GRANT

GREENS GRANT
THOMPSON -
MESERVES PURCHASE

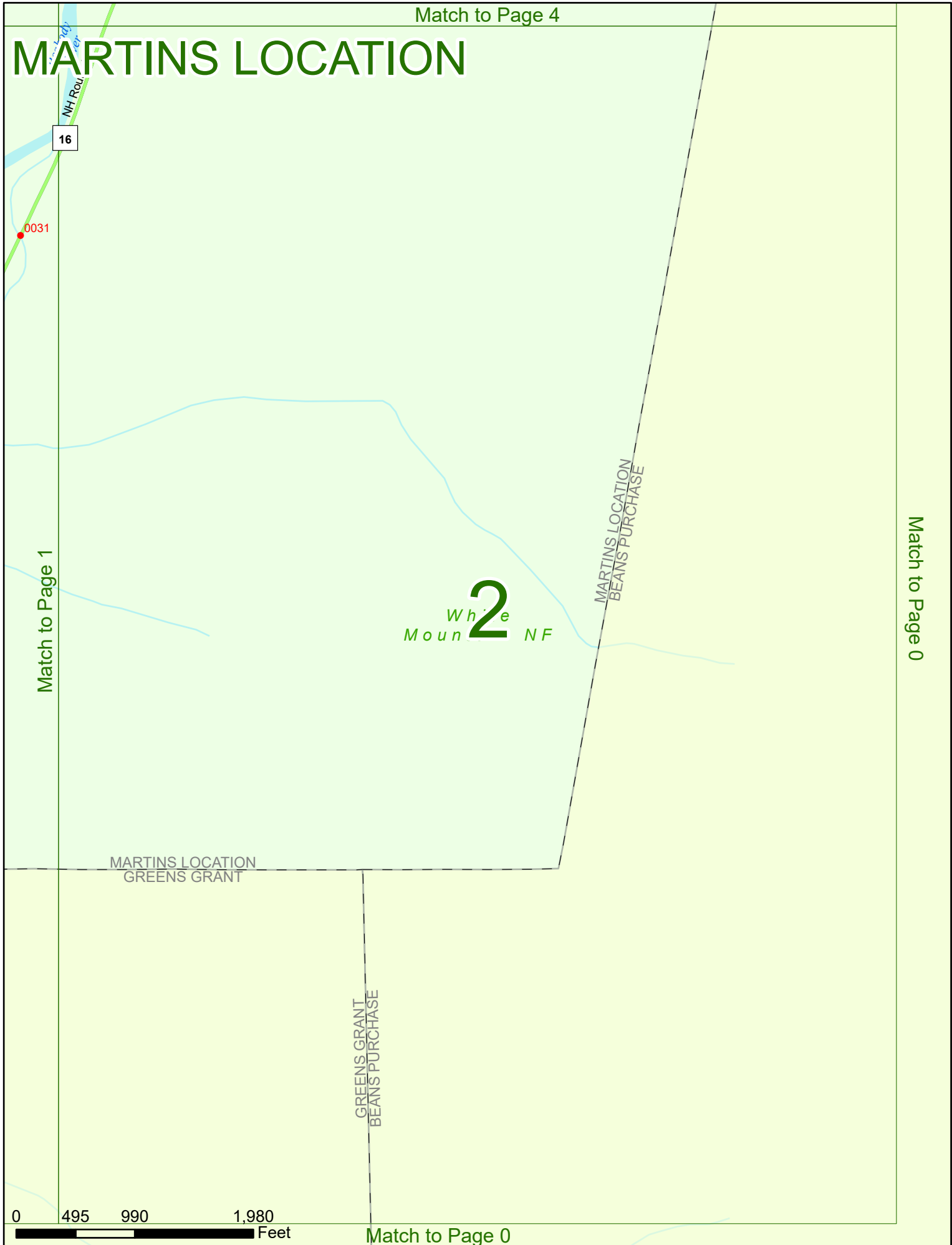
THOMPSON -
MESERVES PURCHASE
MARTINS LOCATION

0 495 990 1,980 Feet

Match to Page 0




MARTINS LOCATION



Match to Page 1

Match to Page 0



Match to Page 0

Match to Page 0

MARTINS LOCATION

Pine Mountain

Pinkham B Rd

0014

Match to Page 0

Match to Page 4

White Mountain NF

Pinkham B Rd

GORHAM THOMPSON - MESERVES PURCHASE

GORHAM MARTINS LOCATION 6013

Barnes Field

0037 0181

0036

0035

0034

Dolly Copp Rd

0033

0173 0174

0166 0170

0167 0172

0169

0168

0160 0175

0161

0038

0040

0044

0039 0041 0043

Peabody River

NH Route 16

0 495 990 1,980 Feet

Match to Page 1

MARTINS LOCATION

Match to Page 3

Match to Page 0

W 4
Mountain NF

