


















Maps and data sets are not guaranteed to be free from errors and omissions. Data is in a constant state of update and correction by various groups and agencies. Information displayed on this map is the best available at the time of publication.

2024 Nodal Reference Bookmap

LEGEND

Divided Highway Limited Access	Turnpike Toll Road	U.S. Route	N.H. Route
			
State Roads (Carries NO Route Number)	Local Roads	Class 6 Roads (Not Maintained)	Private Roads
			
	State Line		Lakes & Ponds
	County Line		State Parks
	Town Line		National & State Forests
	Rivers & Streams		Reference Nodes

NHDOT will accept crash locations based on the State of NH Uniform Police Traffic Accident Report.

Crash occurred on:

Option 1 Street Address
 123 Main Street

Option 2 Route No and/or Distance from NESW Intesecting Road, Bridge,
 Street name Intersecting Street Town/County line
 Main Street 500 E Oak Street

Option 3 First Node Distance from First Node Second Node
 515 212 632

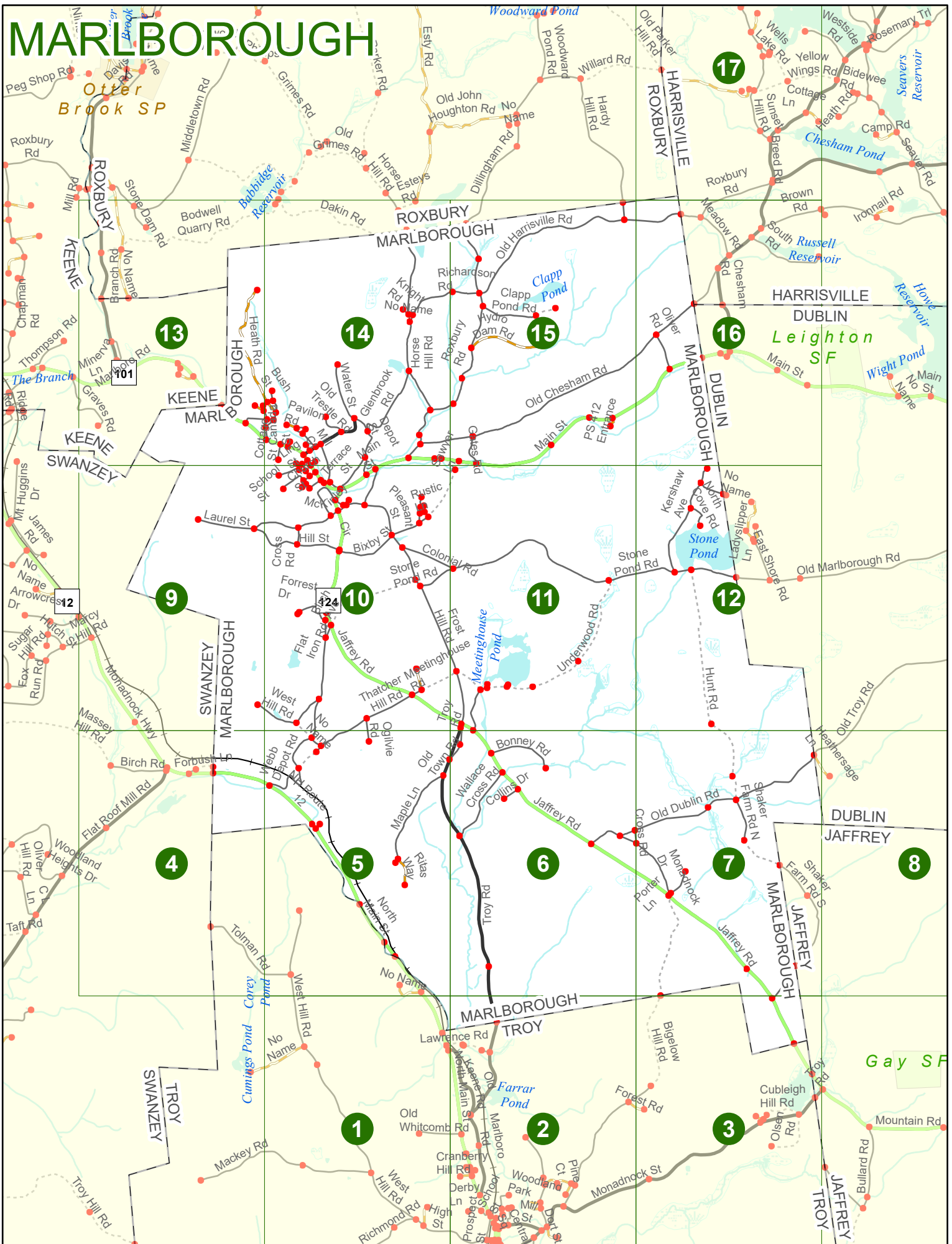
Option 4 Route No and/or Mile Marker on Interstate Only NESW Mile (Marker)
 Street name
 189S 700 feet S 36.8

Option 3 – Example

Street Name Loudon Road
First Node 803
Distance from First Node 318 Ft
Second Node 813



MARLBOROUGH



Corey Pond

Match to Page 5

MARLBOROUGH

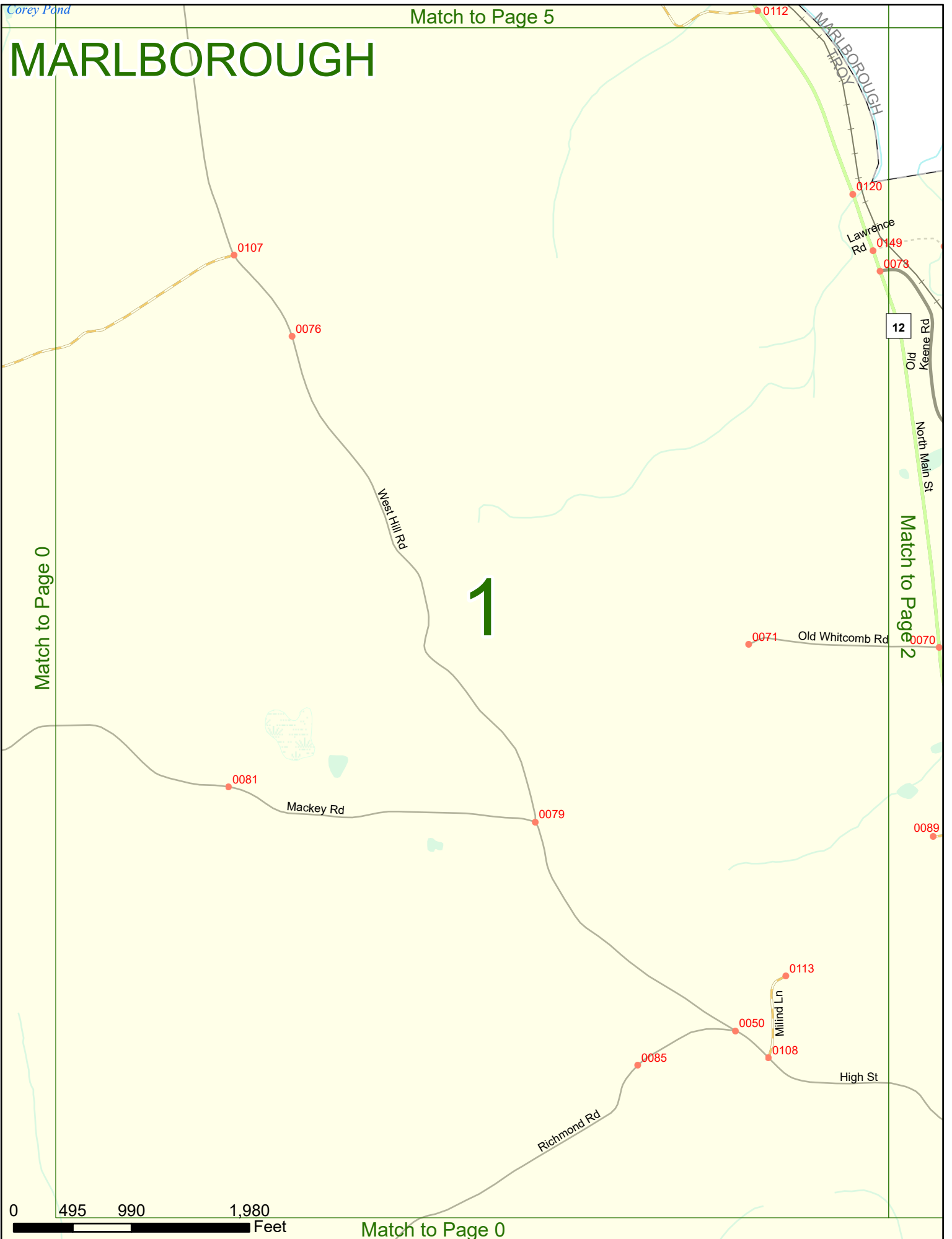
1

Match to Page 0

Match to Page 2

0 495 990 1,980 Feet

Match to Page 0



MARLBOROUGH


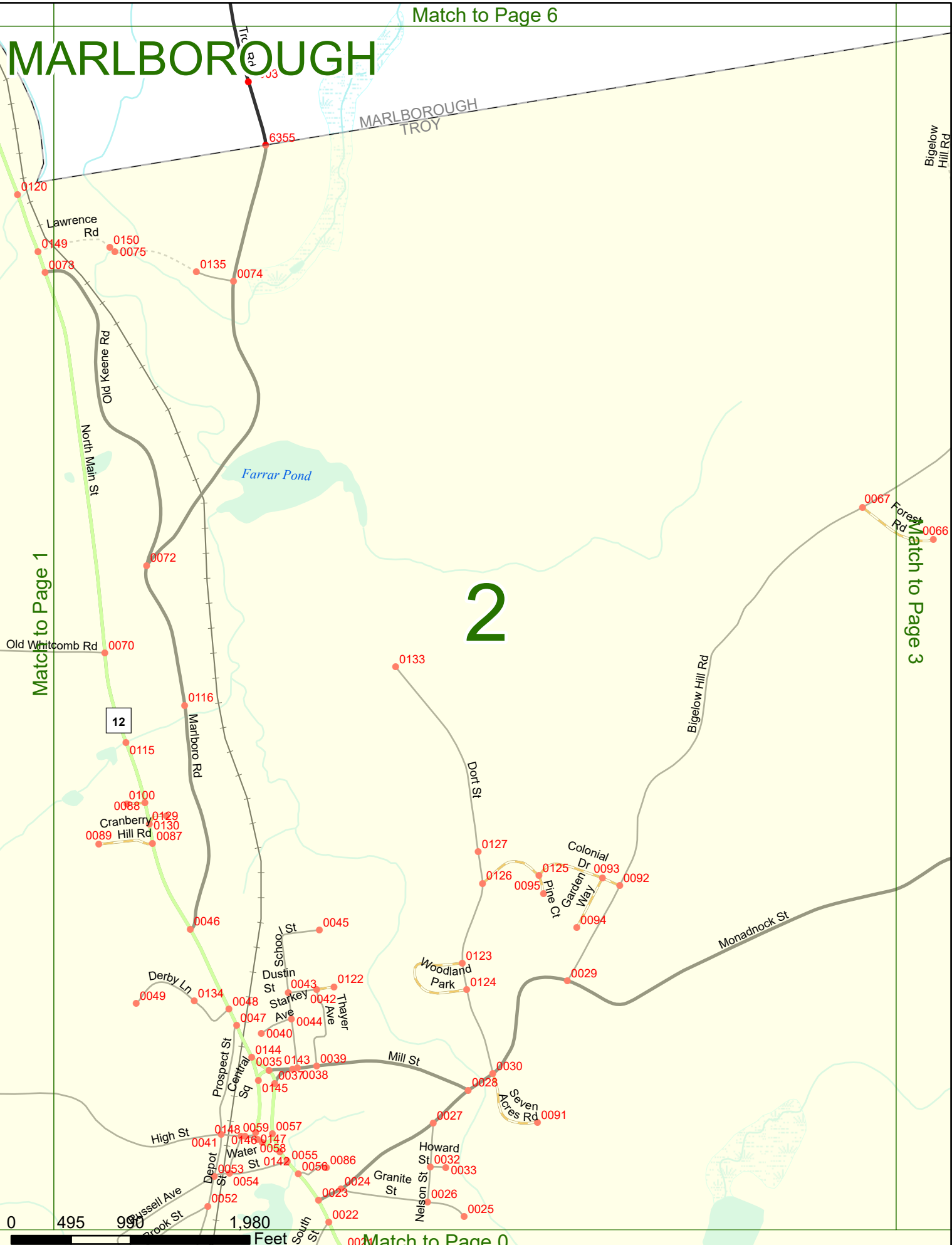
MARLBOROUGH
TROY

Bigelow
Hill Rd

Match to Page 1

Match to Page 3

2



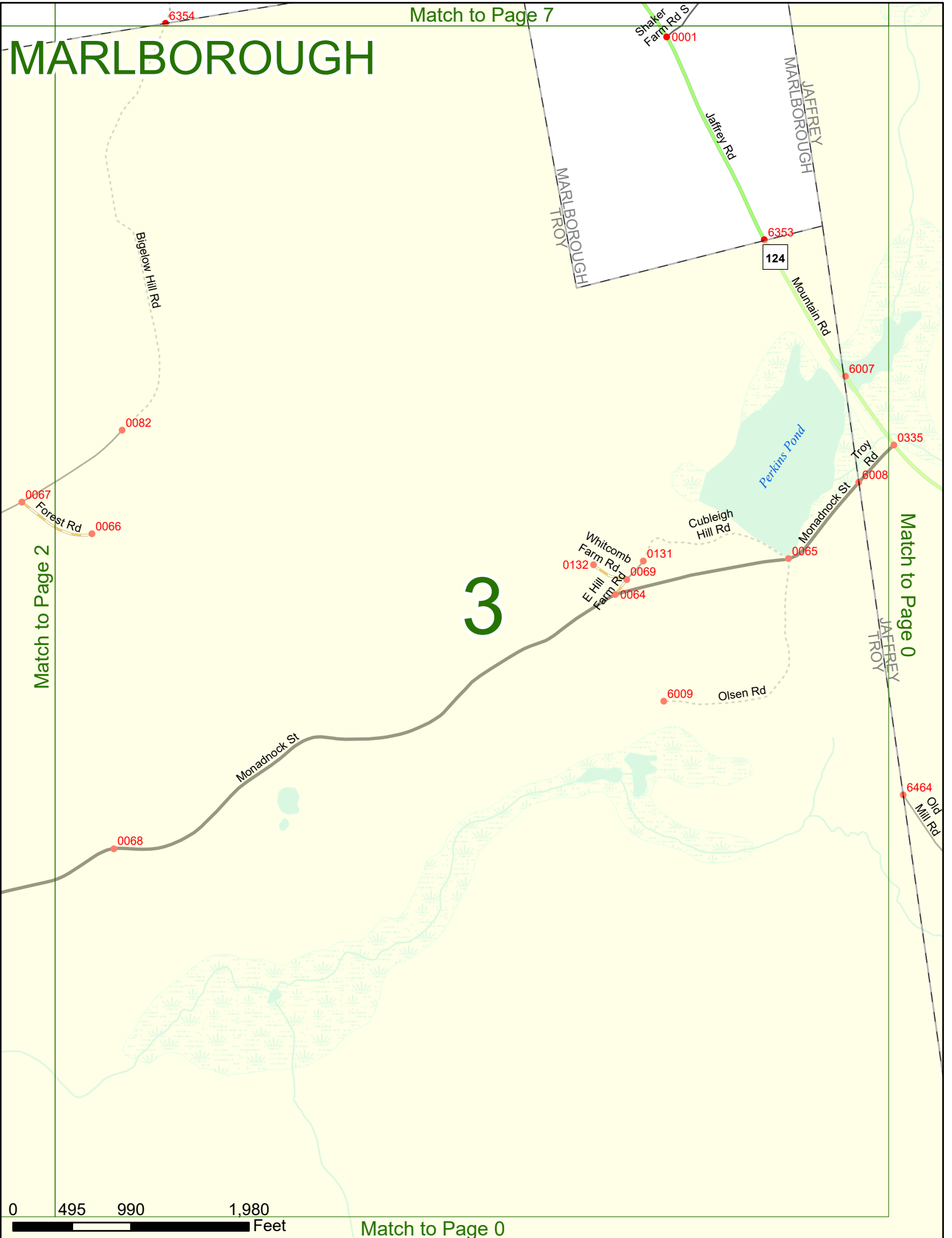
MARLBOROUGH

Match to Page 7

Match to Page 2

Match to Page 0

3



0 495 990 1,980 Feet

Match to Page 0

MARLBOROUGH

Match to Page 9

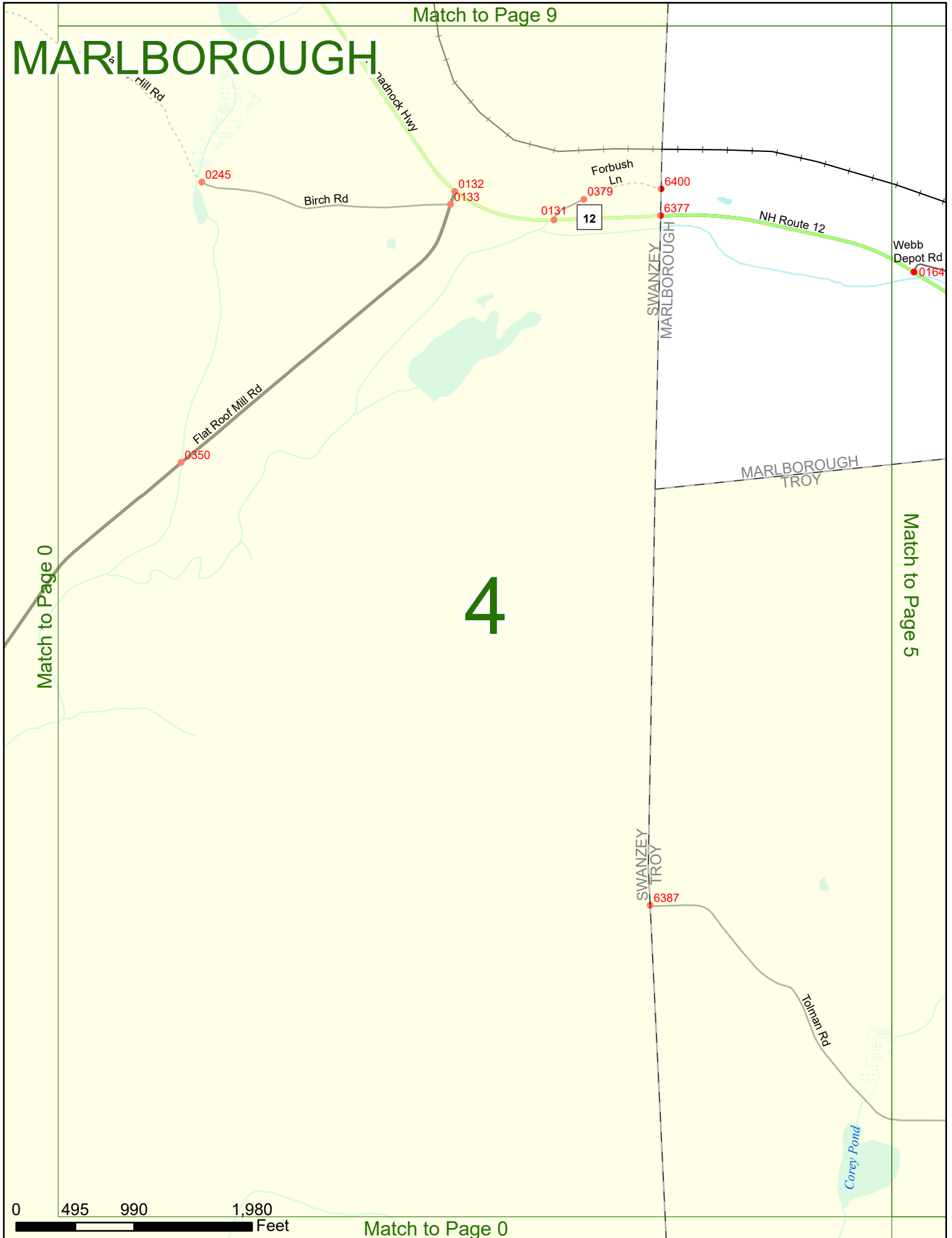
Match to Page 0

Match to Page 5

4

0 495 990 1,980 Feet

Match to Page 0



MARLBOROUGH

Match to Page 10

0032

0274

0031

0030

0008

Match to Page 6

5

Match to Page 4

12

PS 11
Entrance

0256

0297

0296

MARLBOROUGH
TROY

NH Route 12

0300

0006

0301

Ritas Way

6358

North Main St

6337

6356

0078

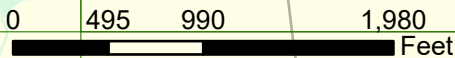
West Hill Rd

Tolman Rd

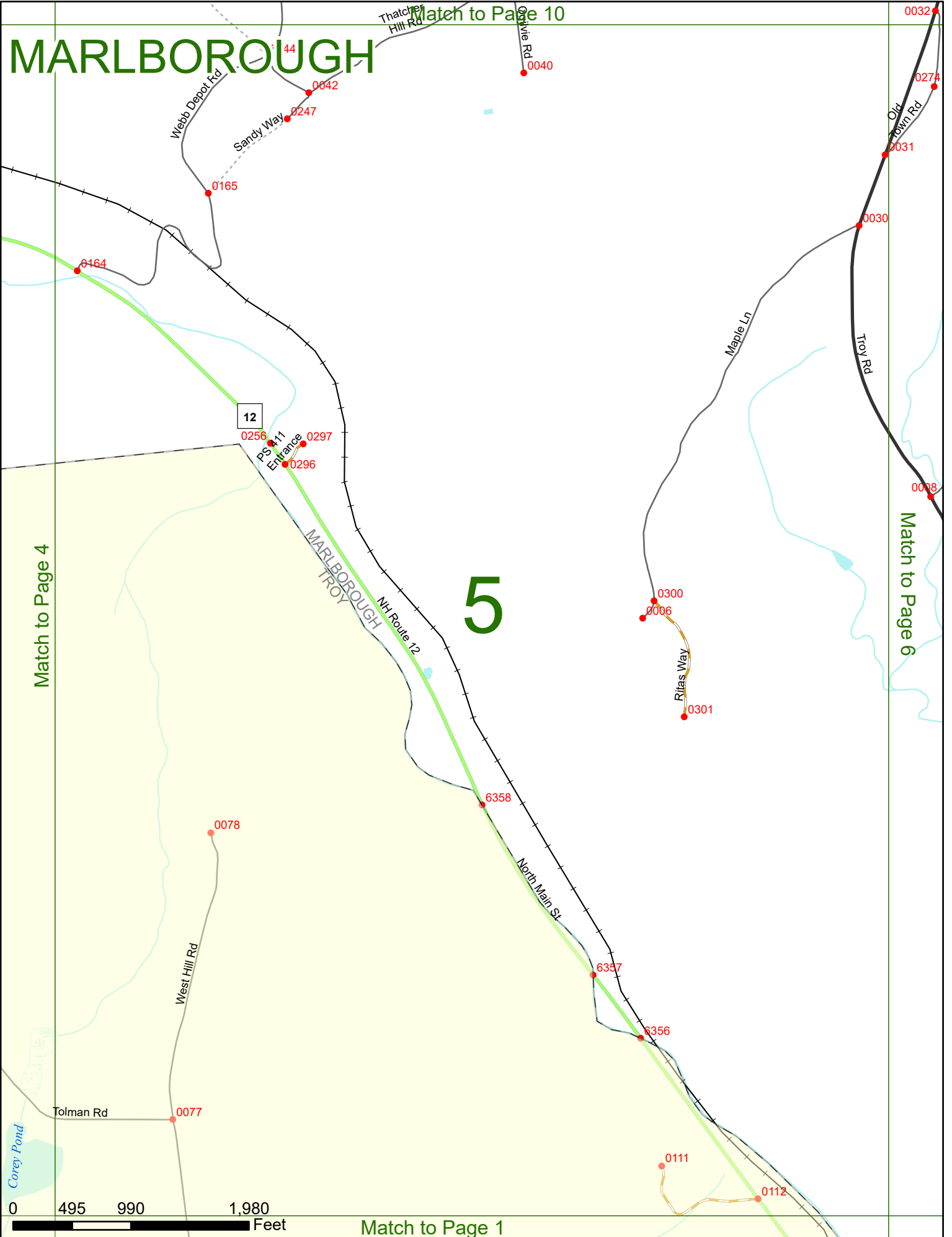
0077

0111

0112



Match to Page 1



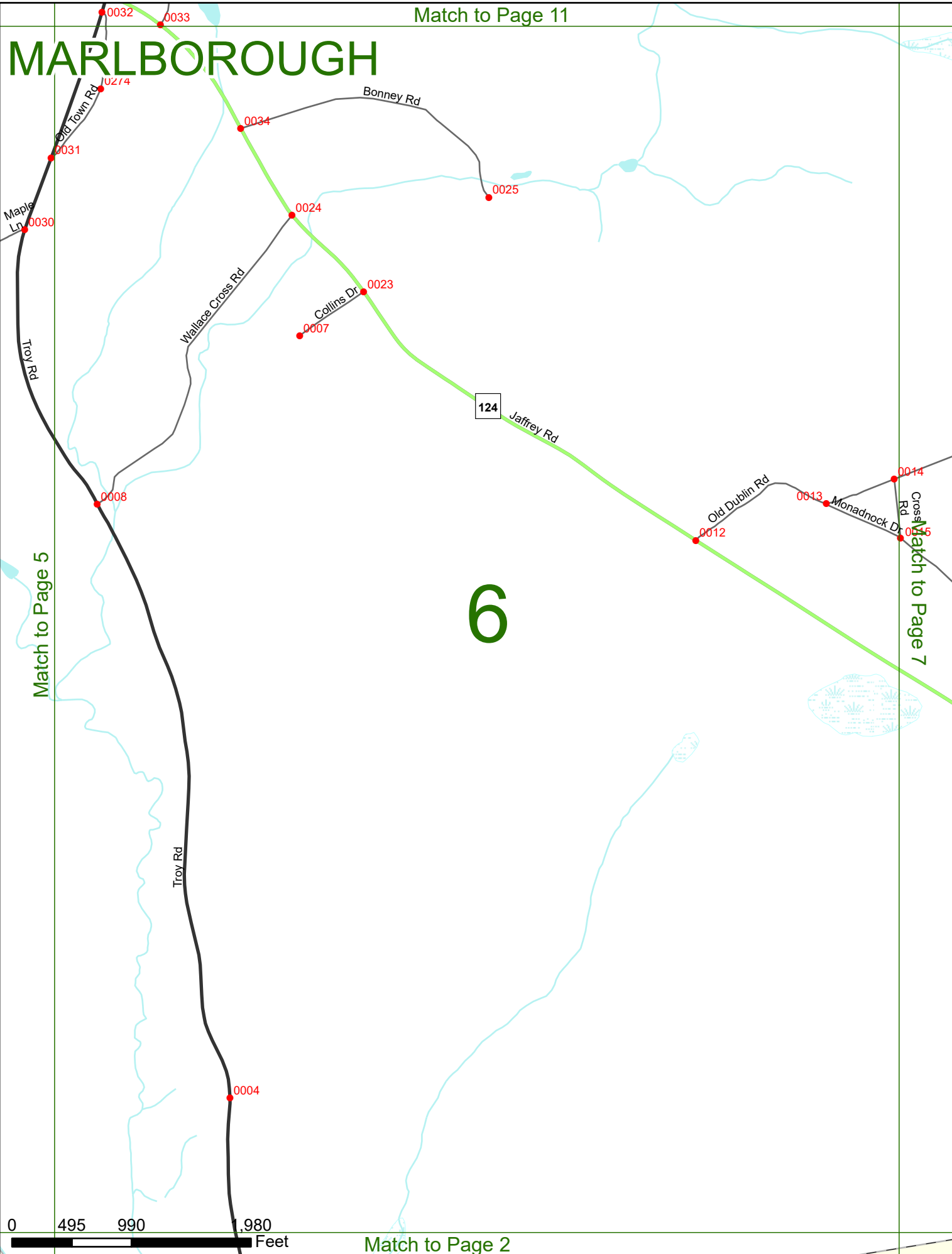
Match to Page 11

MARLBOROUGH

6

Match to Page 5

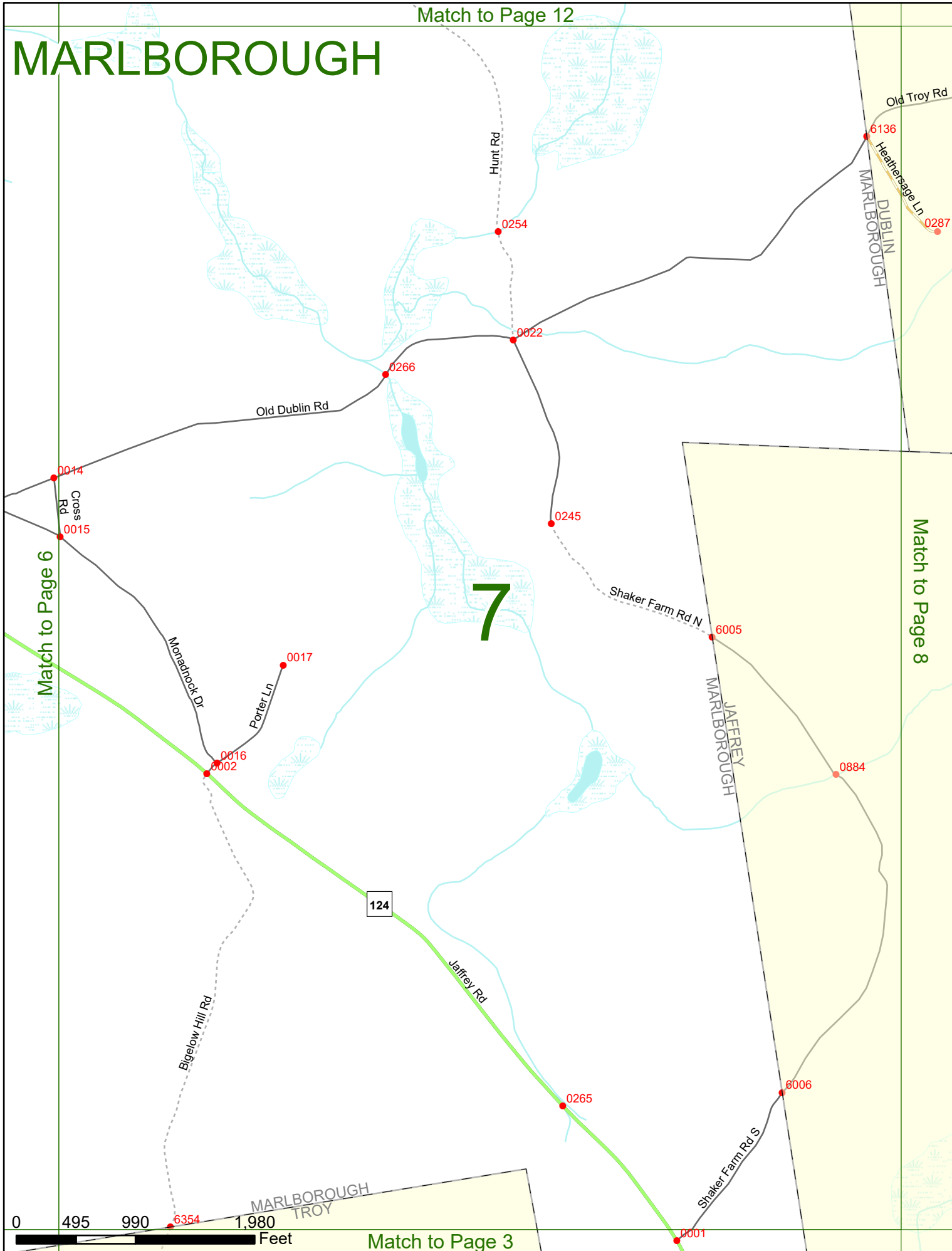
Match to Page 7



0 495 990 1,980 Feet

Match to Page 2

MARLBOROUGH



Match to Page 6

Match to Page 8

124

7



Match to Page 3

Match to Page 0

MARLBOROUGH

Old Troy Rd

6136

Heathersage Ln

0287

MARLBOROUGH
DUBLIN
MARLBOROUGH

DUBLIN
JAFFREY

8

Match to Page 7

Match to Page 0

Shaker Farm Rd S

0 495 990 1,980 Feet

Match to Page 0

Match to Page 13

MARLBOROUGH

N
S
W
E

0194

Laurel St

0193

Hill St

Match to Page 10

9

MARLBOROUGH
SWANZEY

Match to Page 0

Arrowcrest Dr

0196

Marcy Hill Rd

0134

12

Mondnock Hwy

0348

0041

West Hill Rd

0 495 990 1,980 Feet

Match to Page 4

MARLBOROUGH

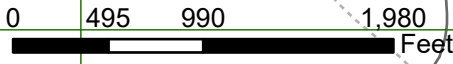
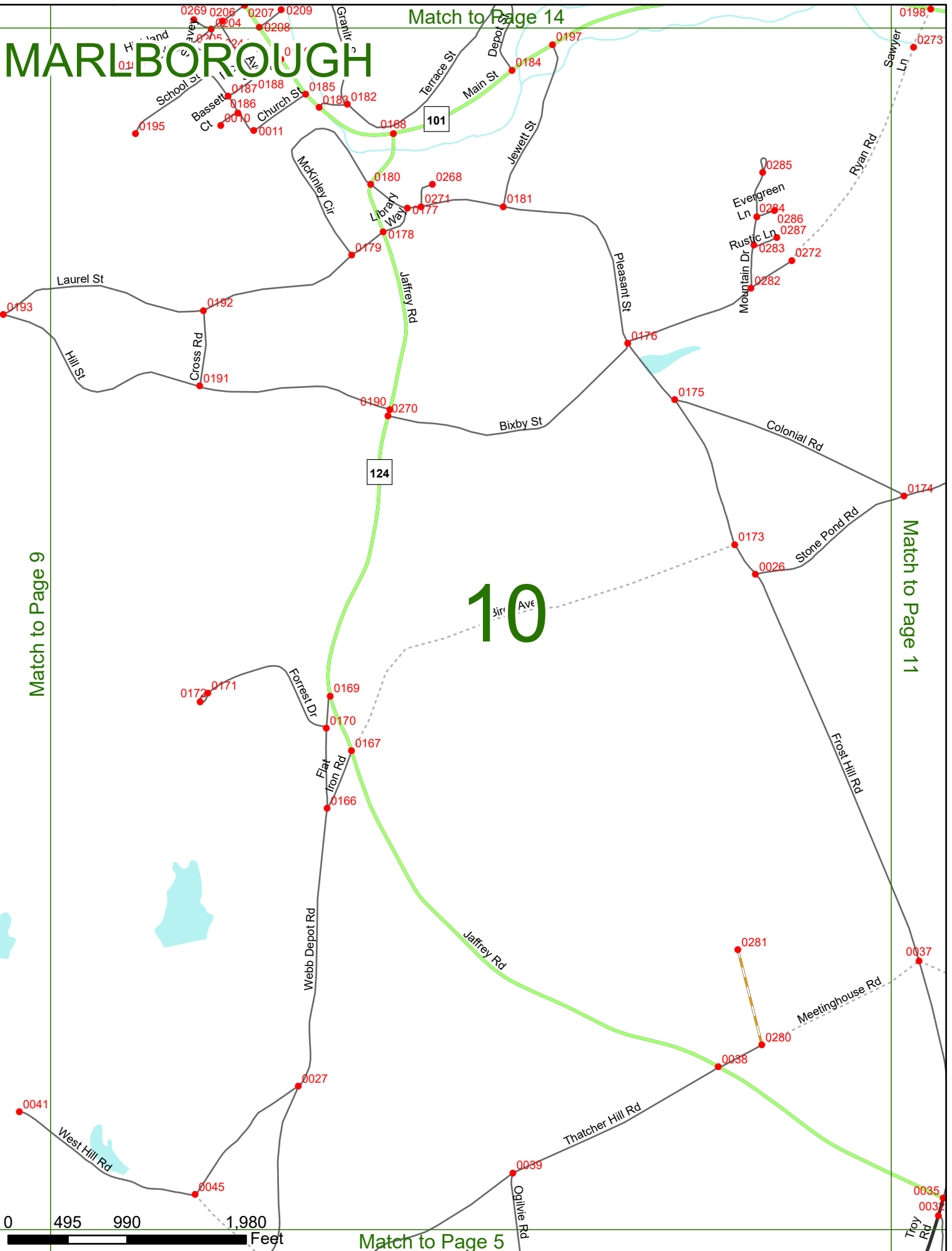
Match to Page 14

Match to Page 9

Match to Page 11

Match to Page 5

10



MARLBOROUGH

Match to Page 15

101

Main St

Ryan Rd

0198

0199

0273

Colonial Rd

0174

Stone Pond Rd

Stone Pond Rd

0255

Match to Page 10

Match to Page 12

11

Meetinghouse Rd

0037

Meetinghouse Pond

Public Water Access

0292

0291

0029

0028

0246

0021

Frost Hill Rd

0036

Underwood Rd

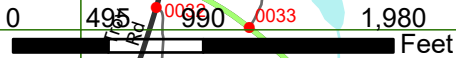
Underwood Rd

Jaffrey Rd

0035

0069

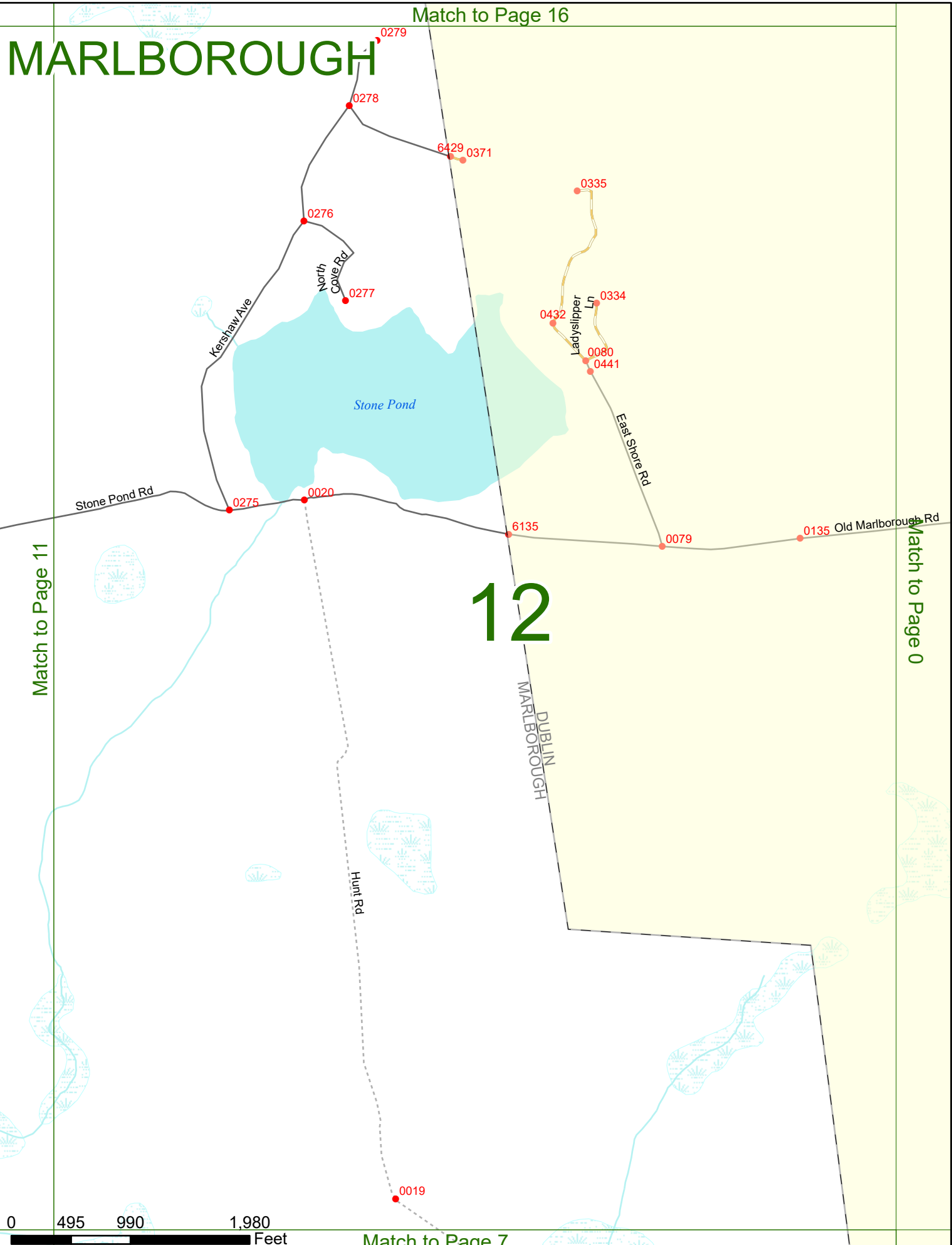
0033



Match to Page 6

Match to Page 16

MARLBOROUGH



Match to Page 11

Match to Page 0

12

0 495 990 1,980 Feet

Match to Page 7

MARLBOROUGH

Match to Page 0

Babbidge Reservoir 0052

Mill Rd 1973

0049

0003

0053

0054

Bodwell Quarry Rd

ROXBURY MARLBOROUGH

6074 ROXBURY KEENE 6440

13

Match to Page 0

Match to Page 14

0006

0005

0003

2012

2013

1859

1860

2011

2010

0007

Marlboro Rd
The Branch Minnewawa Brook

Graves Rd

0012

KEENE MARLBOROUGH

Main St

6071

0252

0253

Knowlton St

0235

0305

0236

0220

0219

0237

0238

0241

0239

0306

0307

KEENE SWANZEY

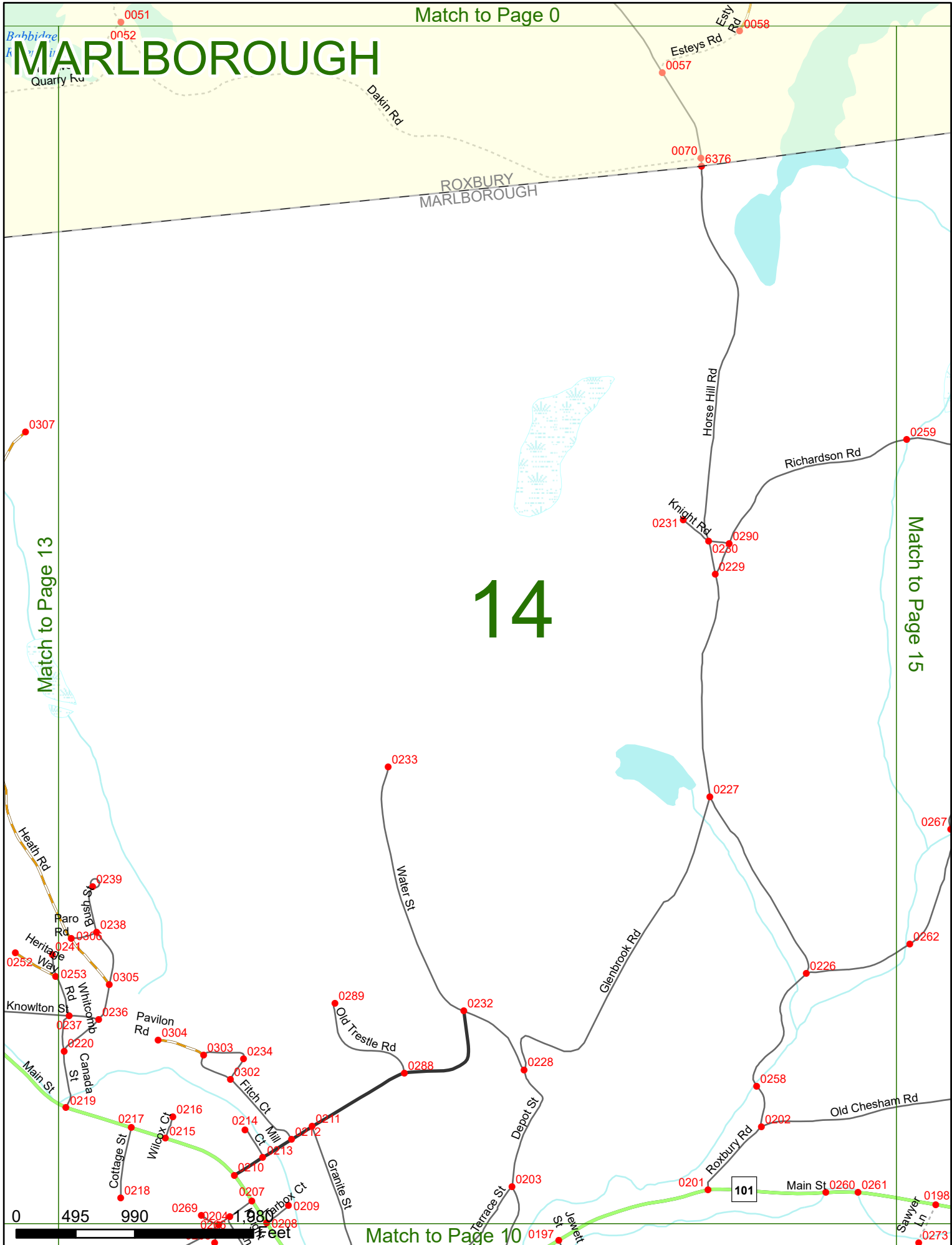
0 495 990 1,980 Feet

Match to Page 9



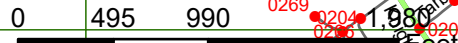
MARLBOROUGH

14



Match to Page 13

Match to Page 15



MARLBOROUGH

ROXBURY
MARLBOROUGH

6374

Hardy Hill Rd

Old Harrisville Rd

0242

6375

0257

Old Harrisville Rd

0259

Richardson Rd

0225

0223

Clapp Pond Rd

0224

0251

15

Hydro Dam Rd

0298

0299

0267

Roxbury Rd

0262

Old Chesham Rd

0264

0294

0295

0200

Gates Rd

0263

101

Main St

0261

0198

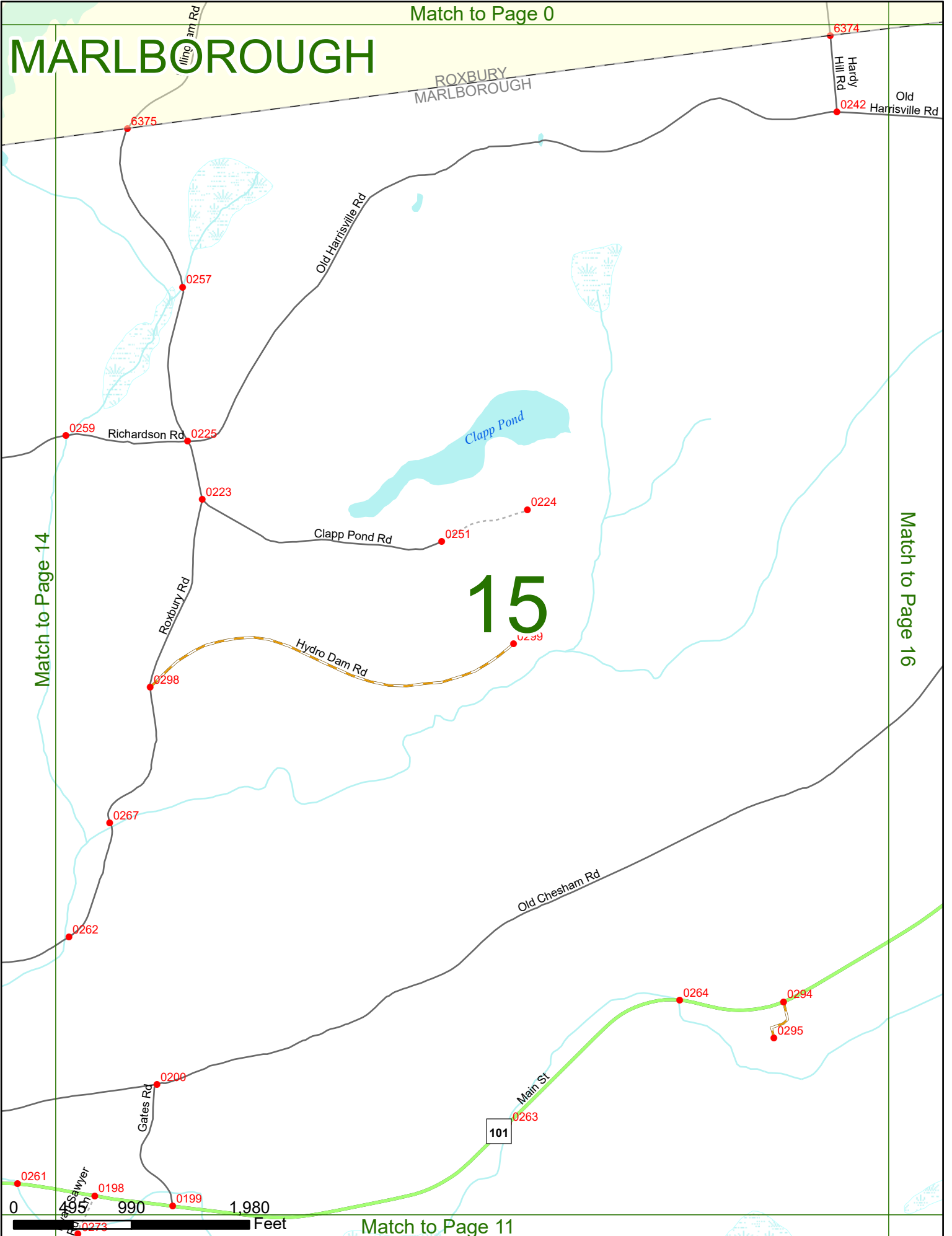
0199

0 990 1,980 Feet

0273

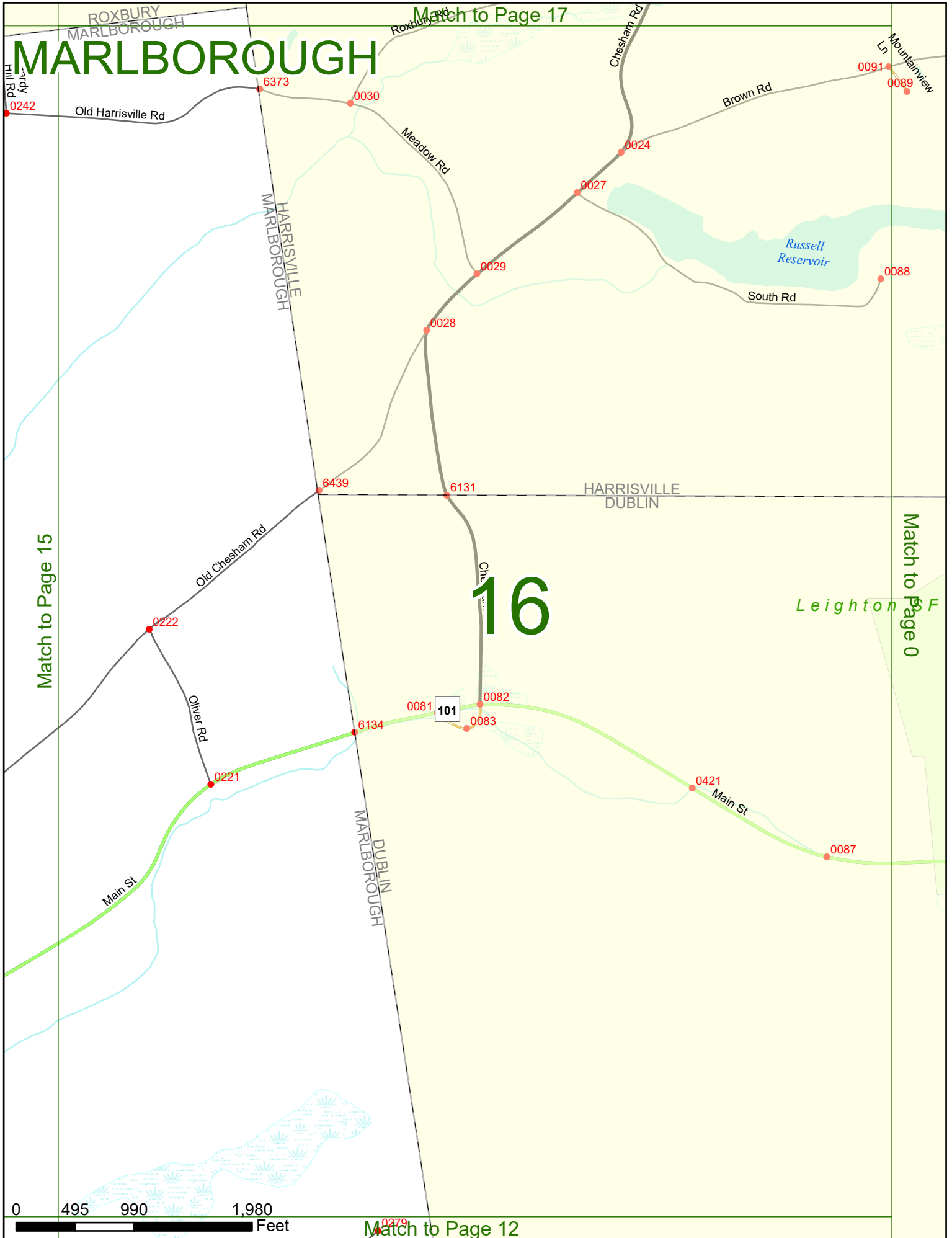
Match to Page 14

Match to Page 16



MARLBOROUGH

Match to Page 17



Match to Page 15

Match to Page 0

Leighton F



Match to Page 12

MARLBOROUGH

Mahtenfield Ln
0146
0145

Derby Hill Rd
0128

0128

0127

0130

Sunset Hill Rd

0129

Harken Hanson Ln

0126

Glaziers Ln

0125

Blackberry Ln

0124

Silver Lake

0040

Westside Rd

0037

Kendall Cove Rd

0123

0122

0221

0220

Wells Lake Rd

0036

Match to Page 0

Old Parker Hill Rd

Willard Rd

6372

HARRISVILLE
ROXBURY

Monadnock Rd

17

0213

0226

0035

Yellow Wings Rd

Sunset Hill Rd

0193

0197

0031

Breed Rd

0097

Cottage Ln

0098

Chesham Pond

Chesham Rd

0025

0224

Roxbury Rd

0 495 990 1,980 Feet

Match to Page 0