



Maps and data sets are not guaranteed to be free from errors and omissions. Data is in a constant state of update and correction by various groups and agencies. Information displayed on this map is the best available at the time of publication.

2024 Nodal Reference Bookmap

LEGEND

Divided Highway Limited Access	Turnpike Toll Road	U.S. Route	N.H. Route
State Roads (Carries NO Route Number)	Local Roads	Class 6 Roads (Not Maintained)	Private Roads
	State Line		Lakes & Ponds
	County Line		State Parks
	Town Line		National & State Forests
	Rivers & Streams		Reference Nodes

NHDOT will accept crash locations based on the State of NH Uniform Police Traffic Accident Report.

Crash occurred on:

Option 1 Street Address
 123 Main Street

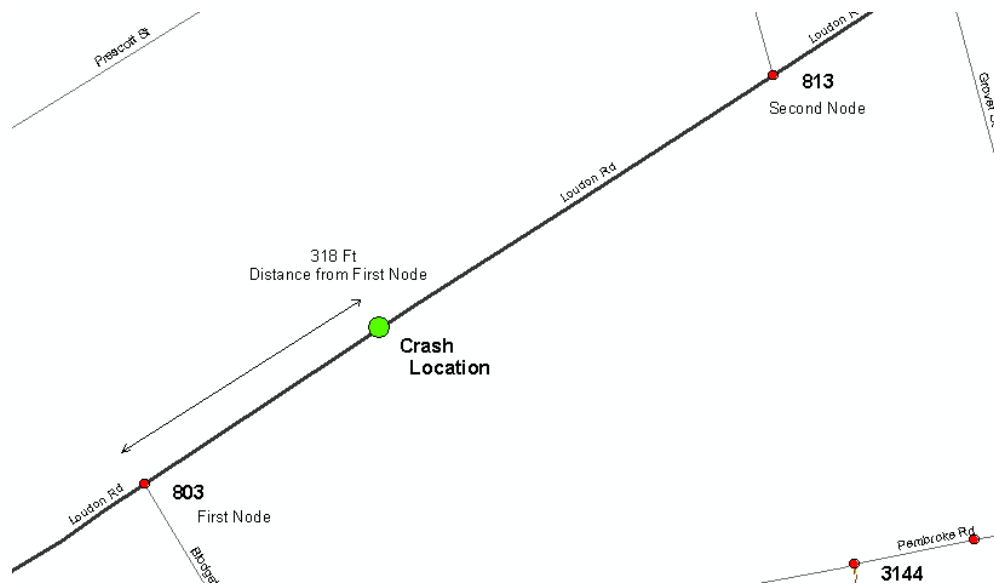
Option 2 Route No and/or Distance from NESW Intesecting Road, Bridge,
 Street name Intersecting Street Town/County line
 Main Street 500 E Oak Street

Option 3 First Node Distance from First Node Second Node
 515 212 632

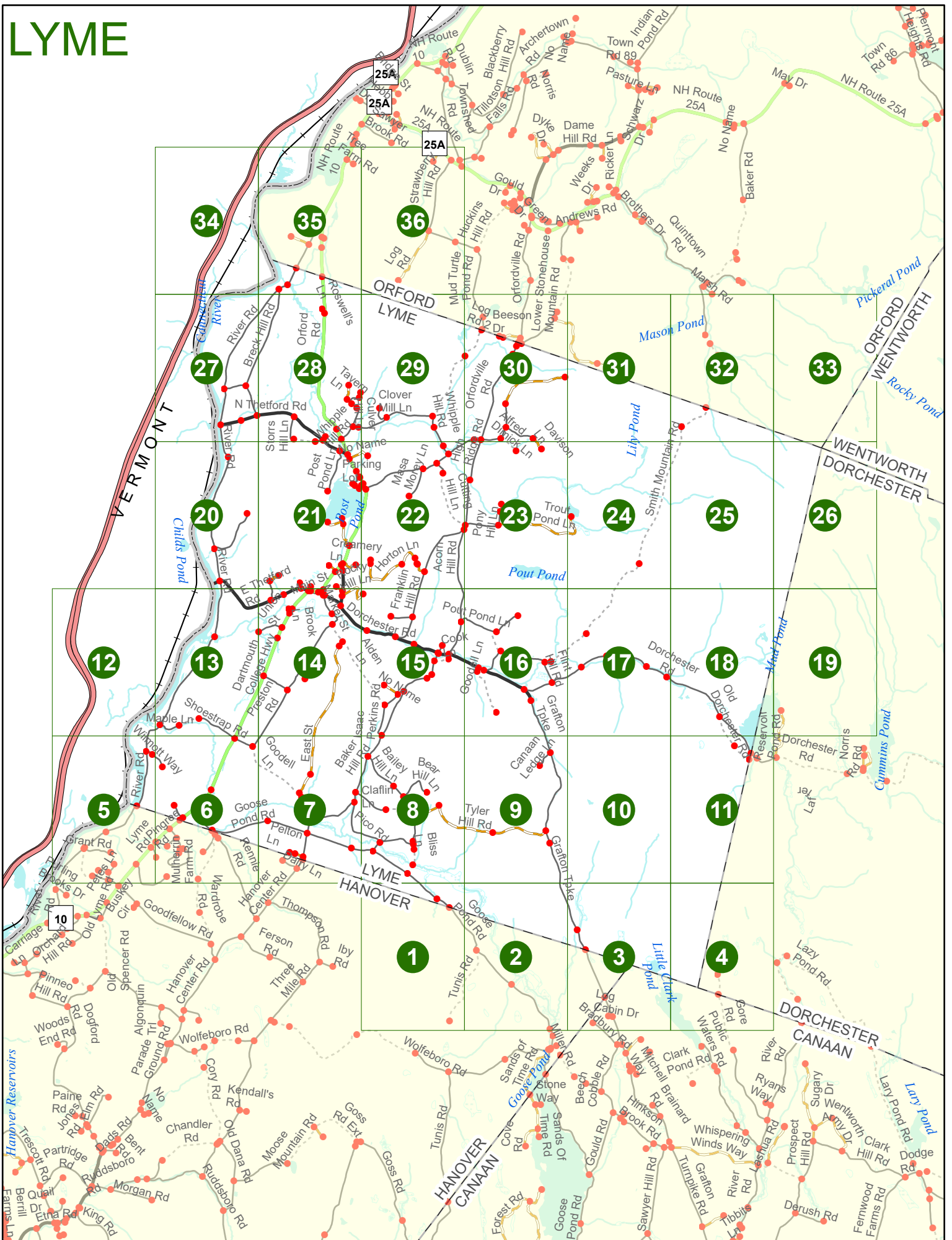
Option 4 Route No and/or Mile Marker on Interstate Only NESW Mile (Marker)
 Street name
 189S 700 feet S 36.8

Option 3 – Example

Street Name Loudon Road
First Node 803
Distance from First Node 318 Ft
Second Node 813



LYME



LYME

Match to Page 8

LYME
HANOVER

Goose Pond Rd
0003

6234

1

Match to Page 0

Match to Page 2

Tunis Rd

0344

0 495 990 1,980 Feet

Match to Page 0

LYME

Graben Tple

LYME
HANOVER

Match to Page 1

Match to Page 3

2

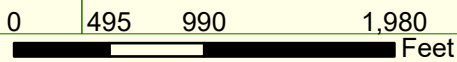
0347

Tunis Rd

Goose Pond Rd

0346

0963



LYME

Match to Page 2

Match to Page 4

3

LYME
HANOVER

LYME
CANAAN

Grafton Tpke

0002

6235

HANOVER
CANAAN

6067

Grafton Turnpike Rd


Log Cabin Dr
0494 0493

0183

Bradbury Rd

Little
Clark Pond

Clark Pond



Match to Page 11

LYME

Match to Page 3

Match to Page 0

4

LYME
DORCHESTER

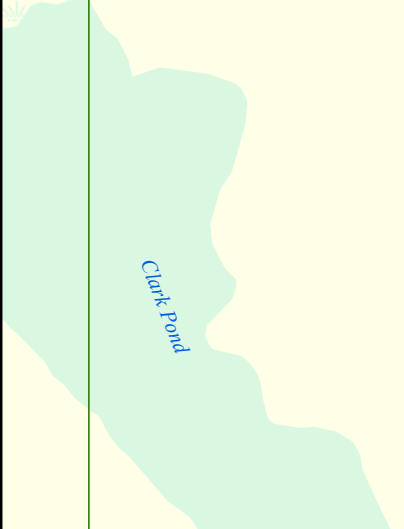
LYME
CANAAN

DORCHESTER
CANAAN

0012
Uphaffenraffer Rd
6090

Gate Rd

0204
Lazy Pond Rd



Match to Page 0

LYME

VERMONT

5

Match to Page 0

Match to Page 6

Lewin Pond

Connecticut River

LYME HANOVER

River Rd

Wilcott Way

River Rd

Grant Rd

Pipers Ln

Petes Ln

Heather Ln


Lyme Rd

Erill Ln

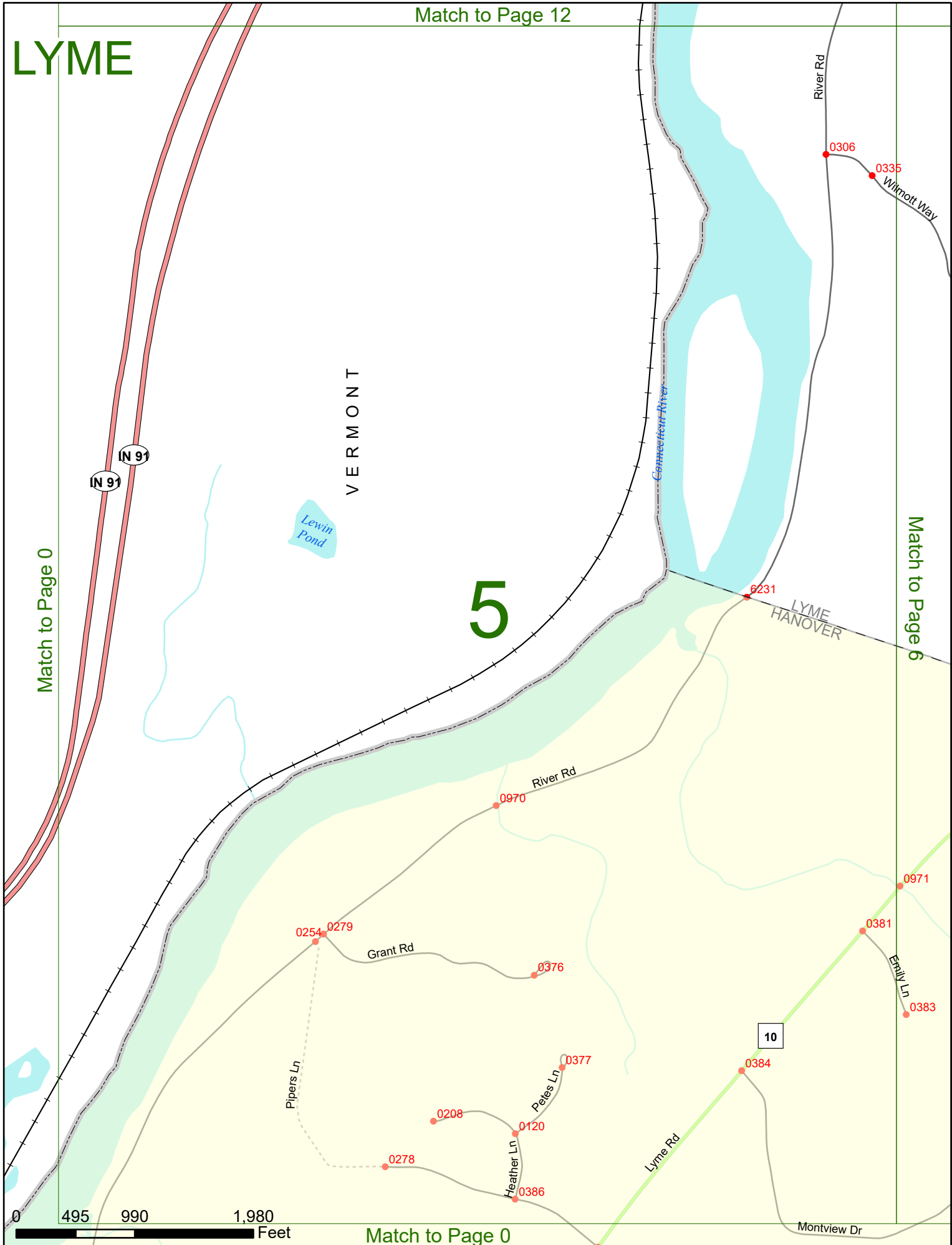
Montview Dr

N 91

10




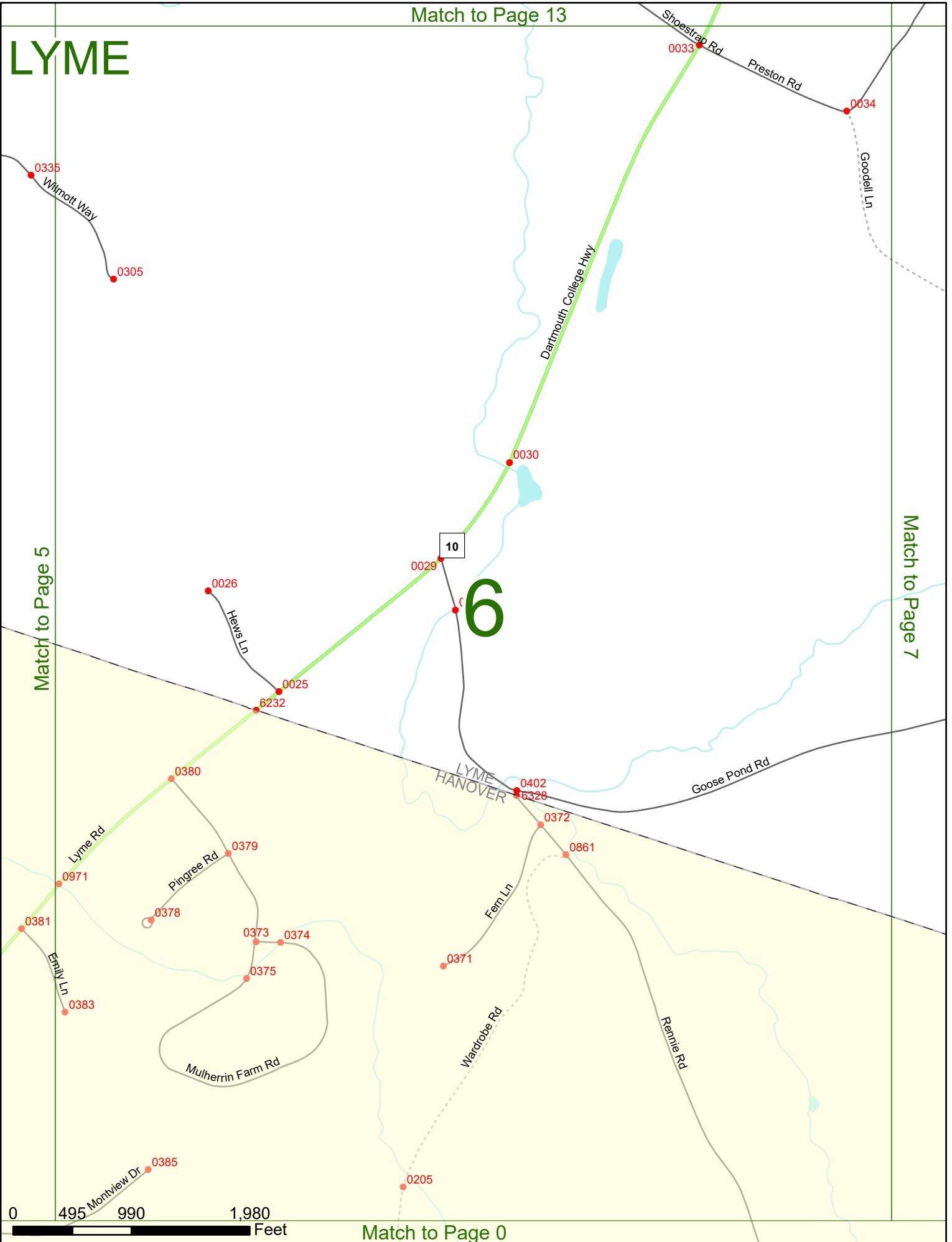
Match to Page 0



LYME

Match to Page 5

Match to Page 7




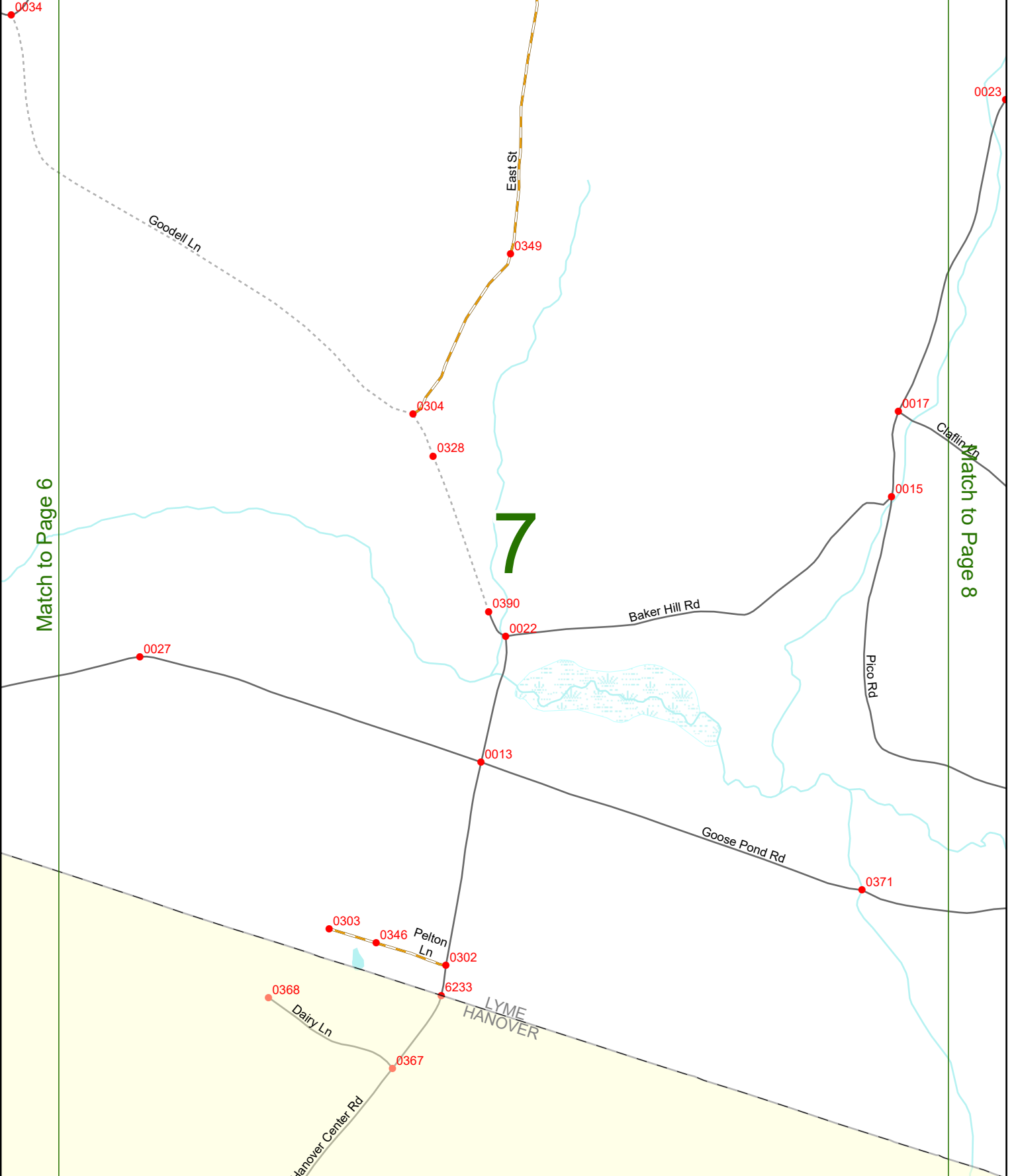
Match to Page 14

LYME

7

Match to Page 6

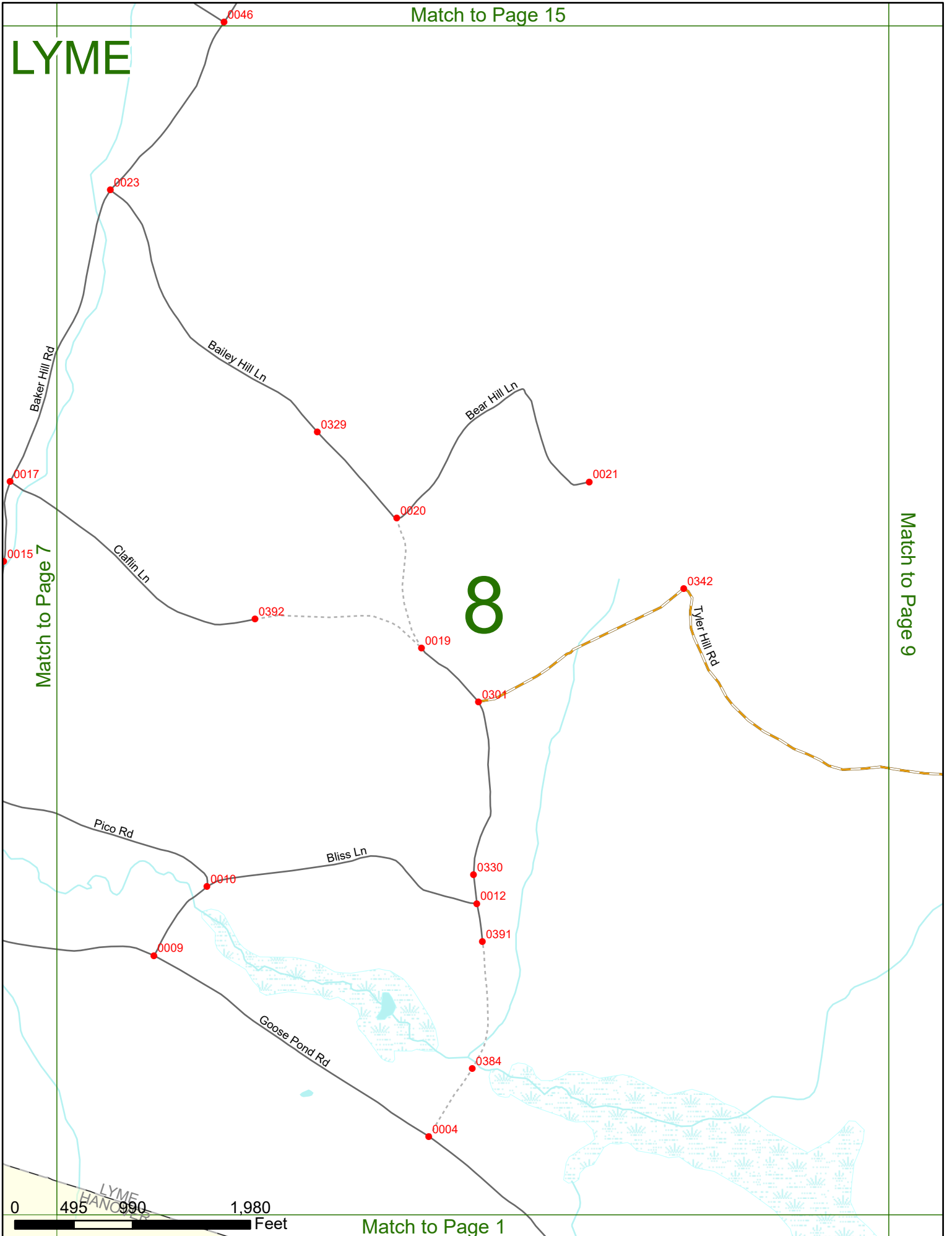
Match to Page 8



Match to Page 0

Match to Page 15

LYME



Match to Page 7

Match to Page 9

8

0 495 990 1,980 Feet

Match to Page 1

LYME

Match to Page 8

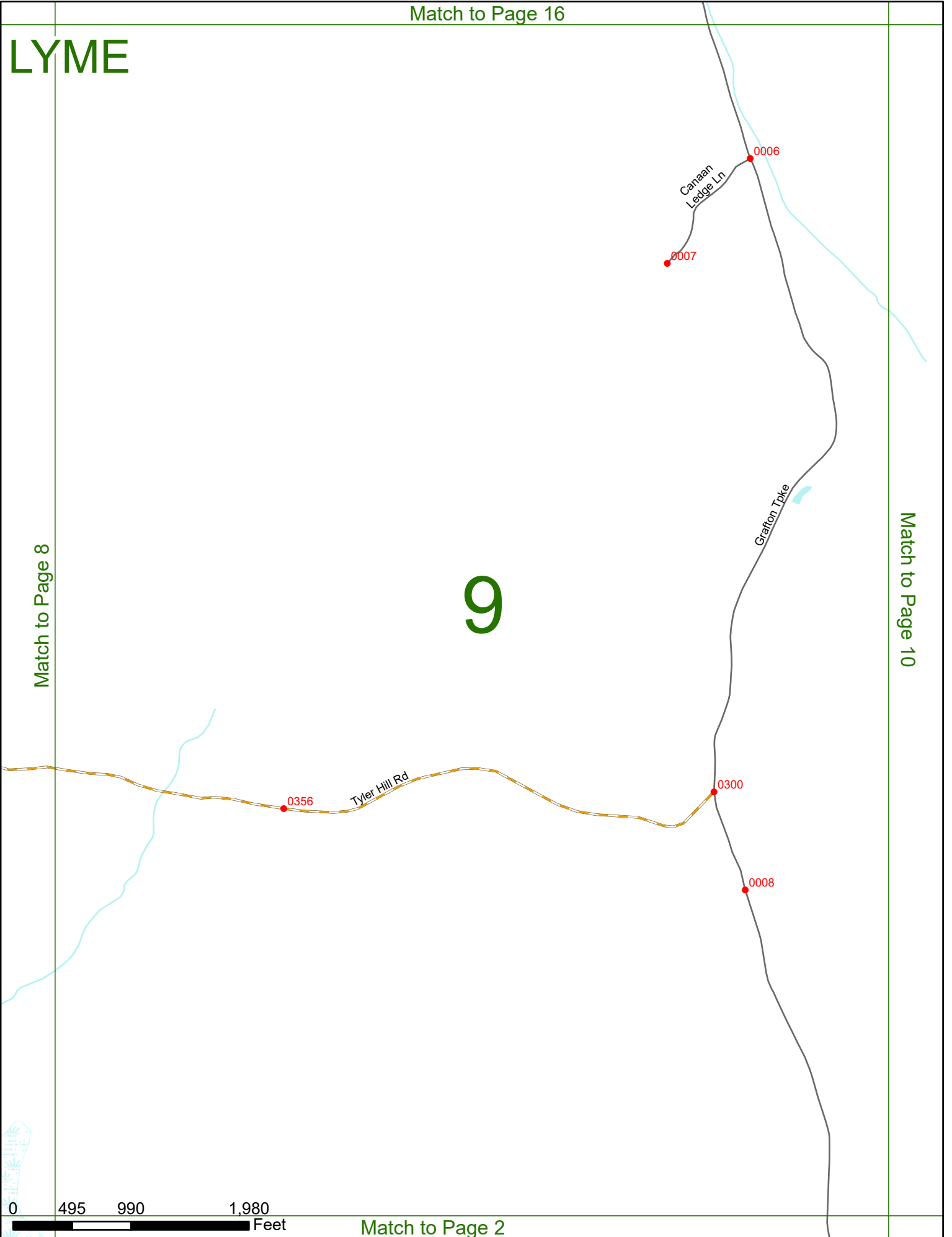
Match to Page 10

9



0 495 990 1,980 Feet

Match to Page 2

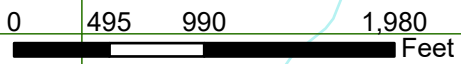


LYME

Match to Page 9

Match to Page 11

10



Match to Page 3

LYME

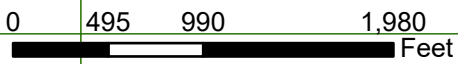
Match to Page 18

Match to Page 10

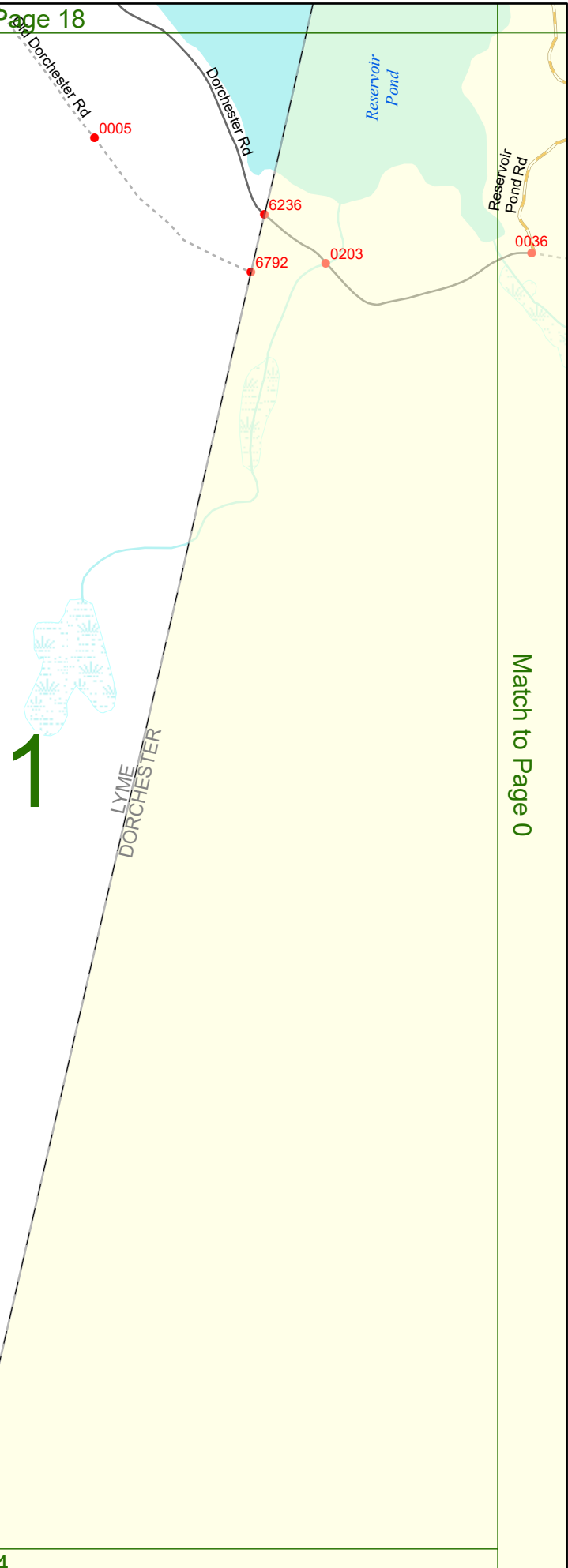
Match to Page 0

11

LYME
DORCHESTER



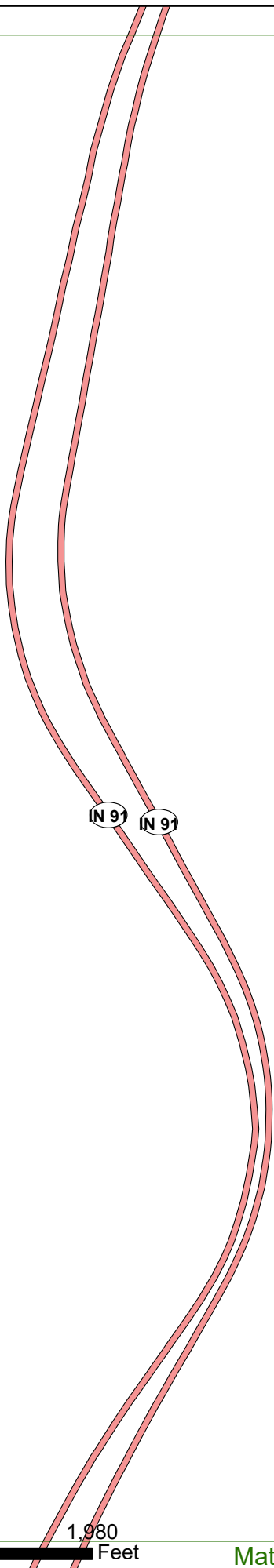
Match to Page 4



Match to Page 0

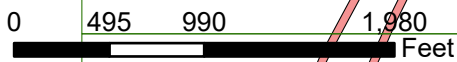
LYME

Match to Page 0

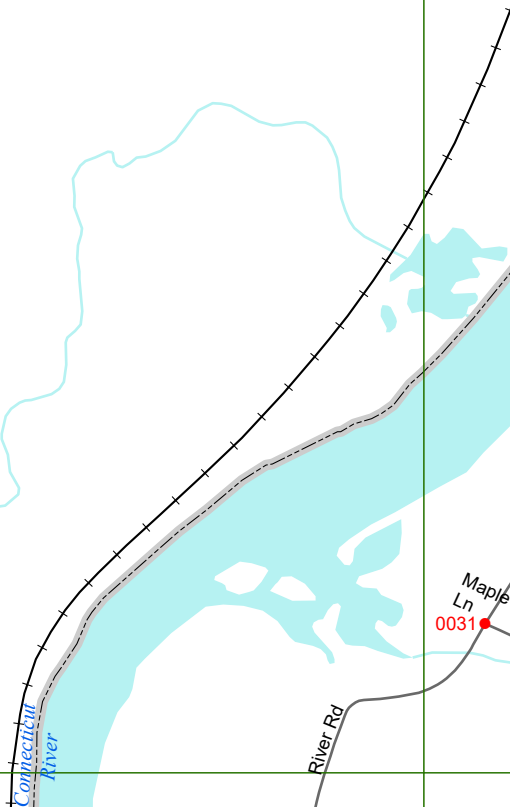


VERMONT
12

Match to Page 13



Match to Page 5



LYME

Match to Page 20

VERMONT

E. Theford Rd

Sloan Ln
0042

0035

Match to Page 12

Match to Page 14

13

Connecticut River

River Rd

0036

10

Dartmouth College Hwy

0396

0031

0397

Maple Ln

Shoestrap Rd

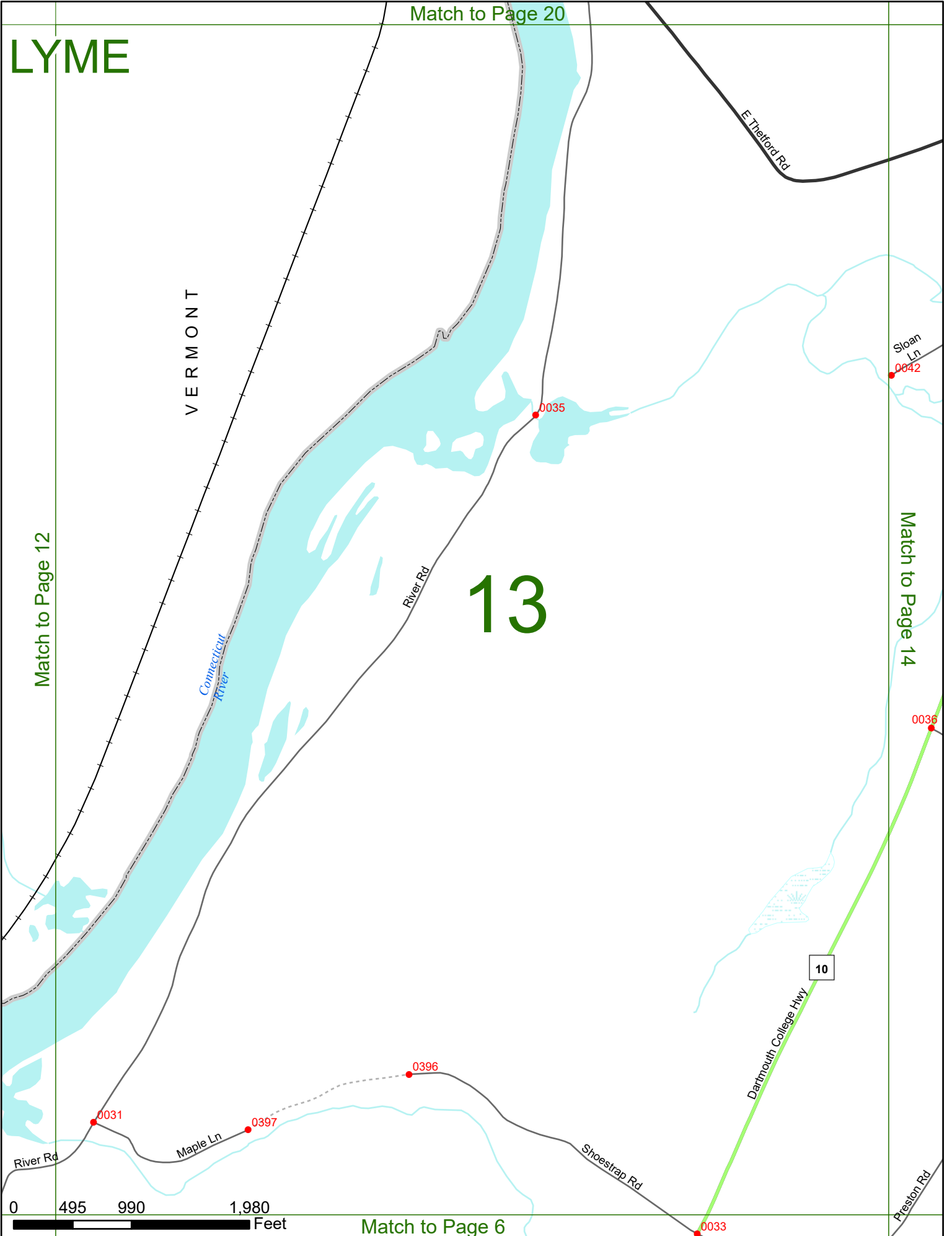
River Rd

Preston Rd

0033

0 495 990 1,980 Feet

Match to Page 6



LYME

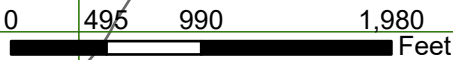
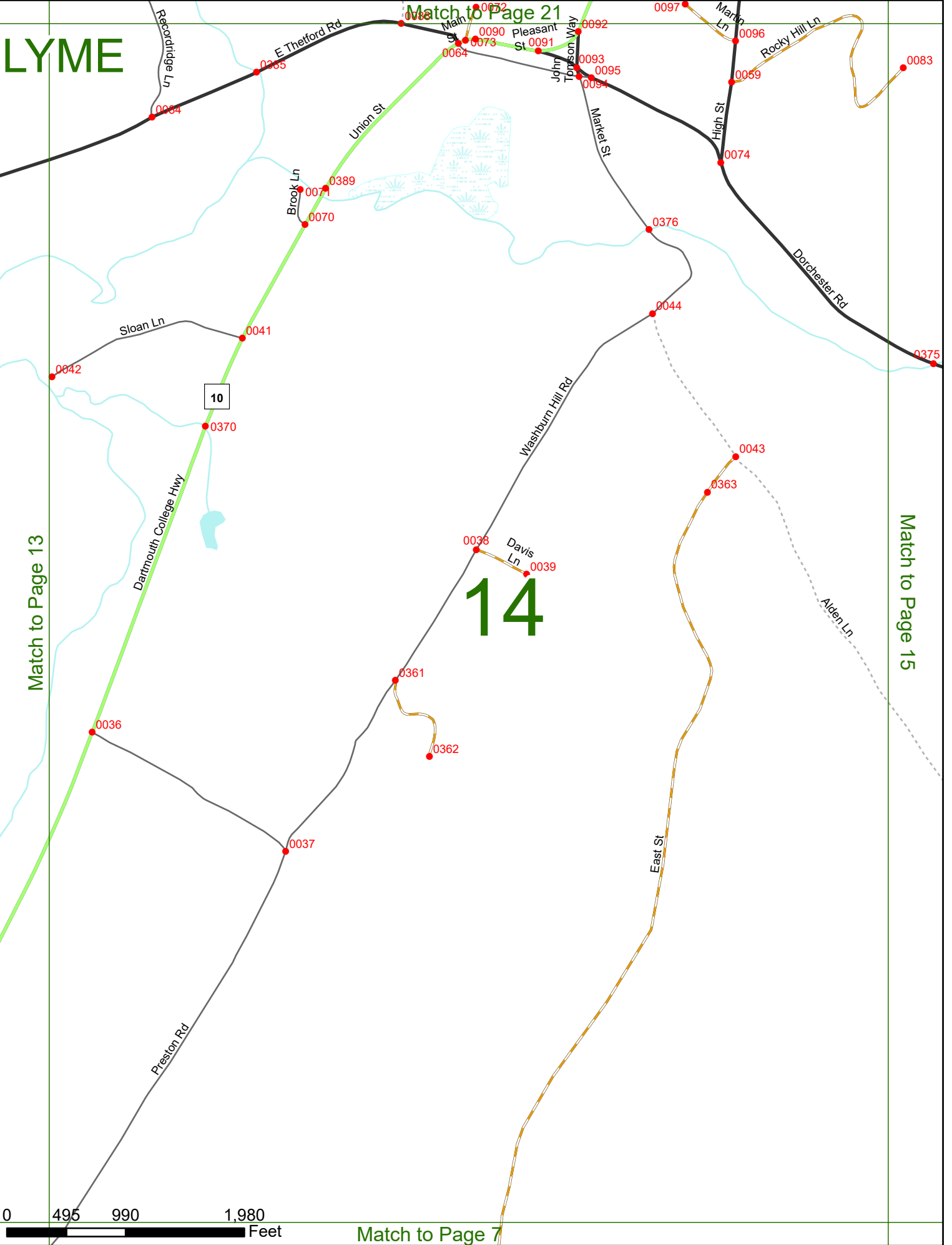
Match to Page 21

Match to Page 15

Match to Page 13

Match to Page 7

14



Match to Page 22

LYME

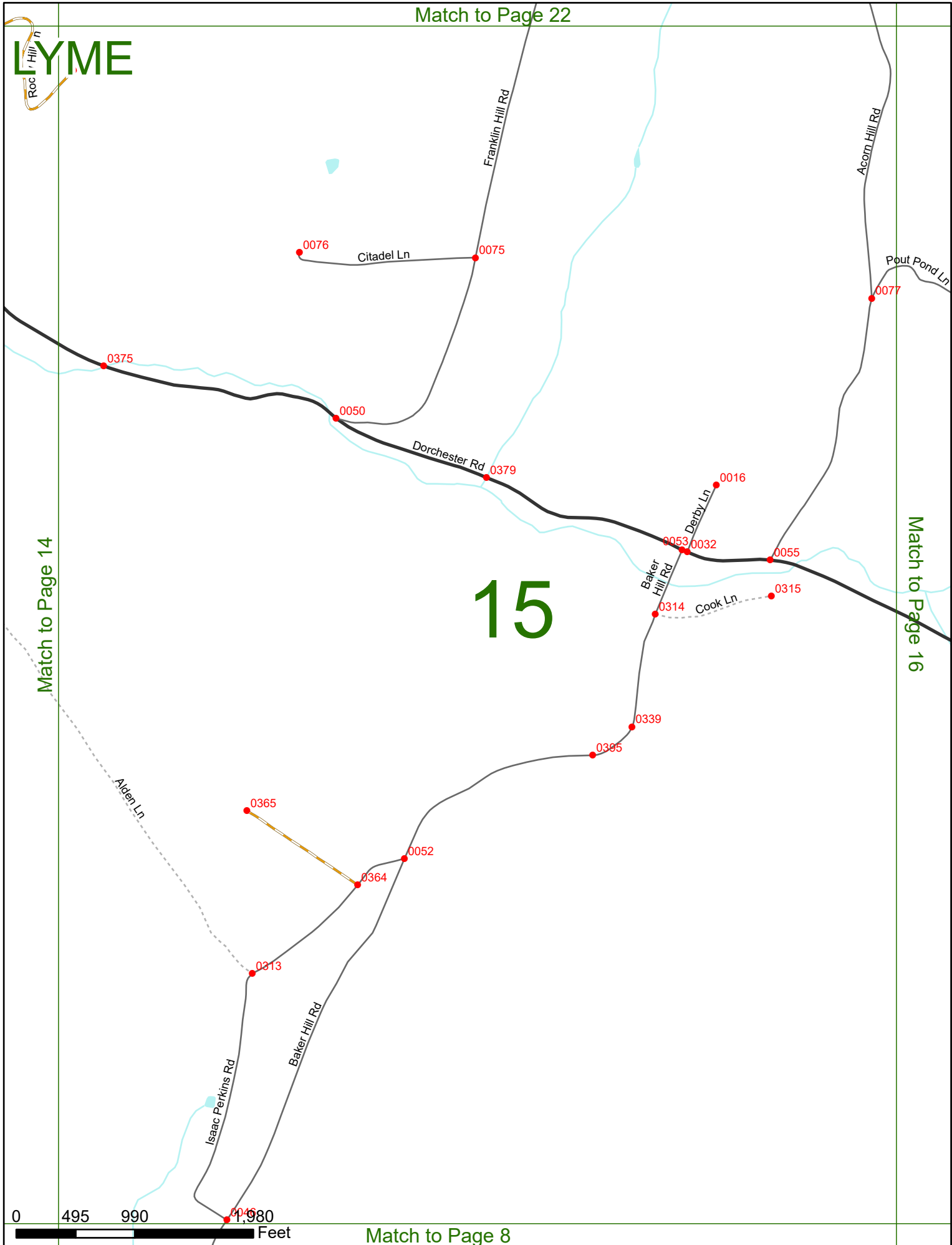
15

Match to Page 14

Match to Page 16

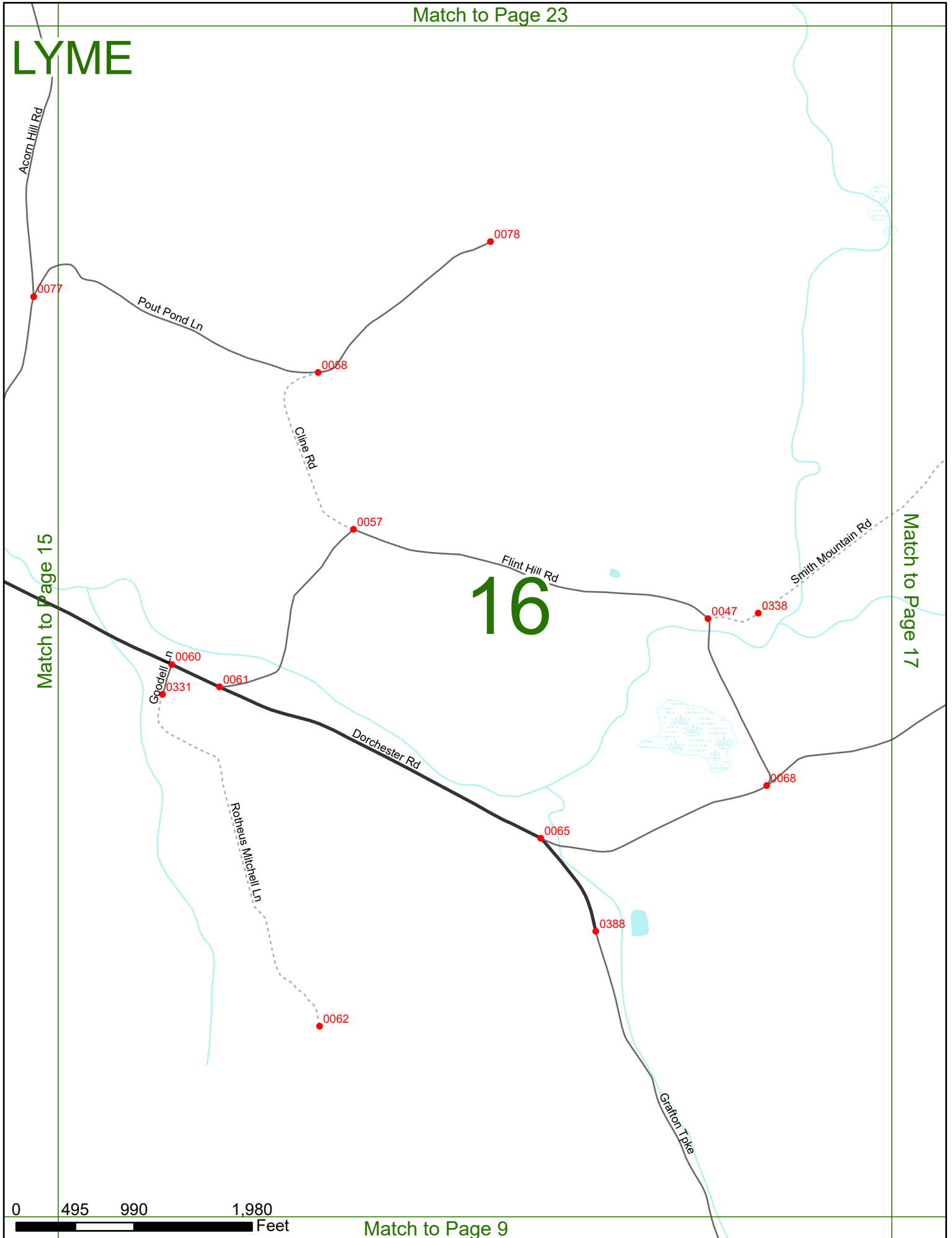


Match to Page 8



LYME

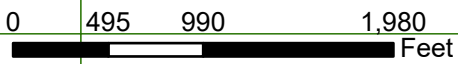
16



Match to Page 15

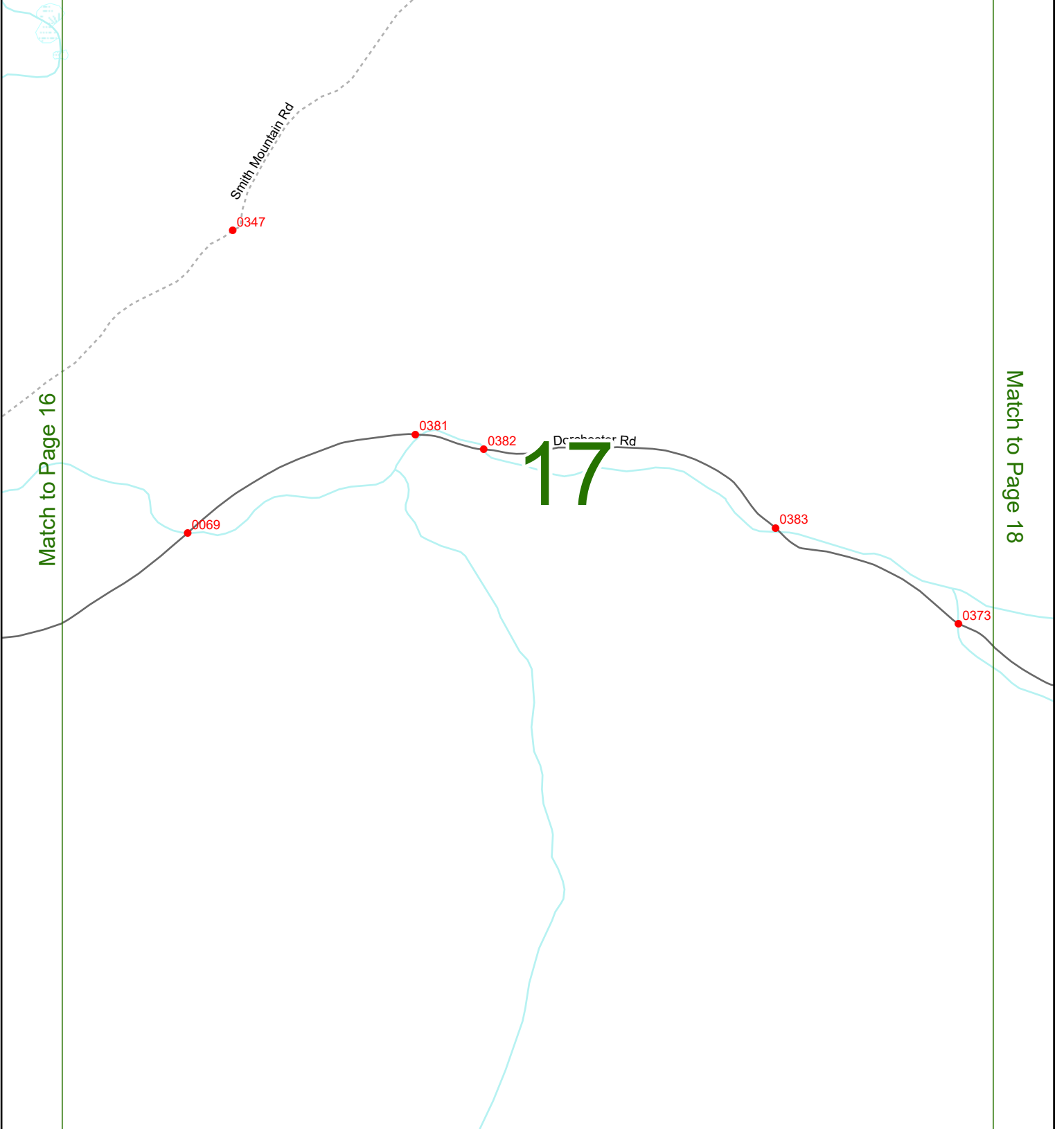
Match to Page 17

Match to Page 9



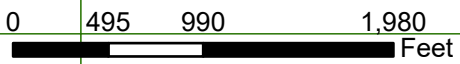
Match to Page 24

LYME



Match to Page 16

Match to Page 18



Match to Page 10

LYME

18

Match to Page 17

Match to Page 19

0373

Dorchester Rd

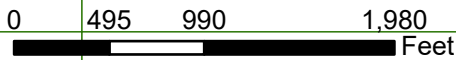
0067

Old Dorchester Rd

LYME
DORCHESTER

Reservoir
Pond

Reservoir
Pond Rd



Match to Page 11

LYME

LYME
DORCHESTER

Match to Page 18

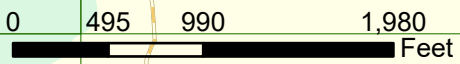
19

Match to Page 0

Reservoir Pond

0037
Reservoir Pond Rd

Cummins Pond



Match to Page 0

LYME

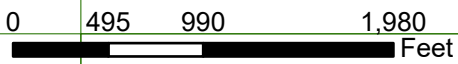
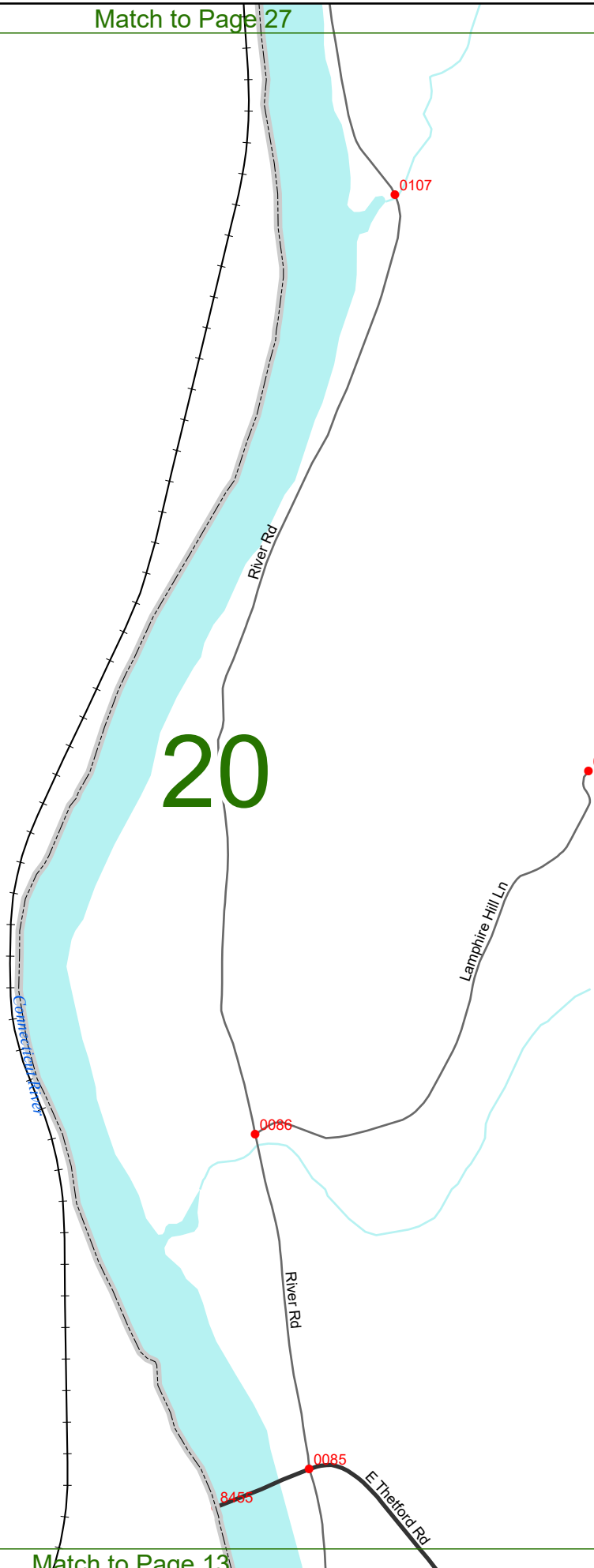
Match to Page 27

Match to Page 0

VERMONT

20

Match to Page 21



Match to Page 13

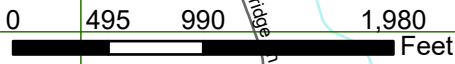
LYME

Match to Page 28

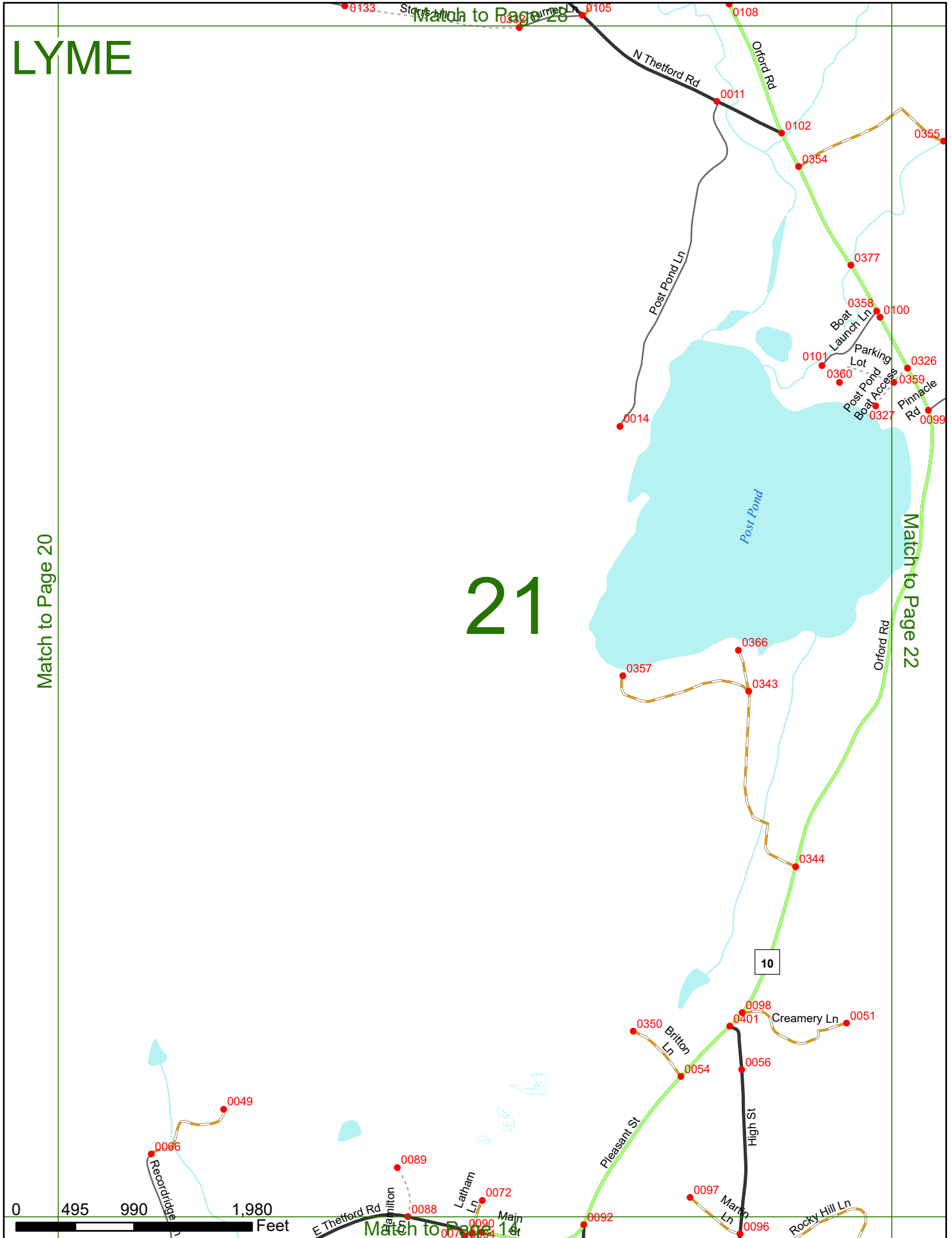
Match to Page 20

21

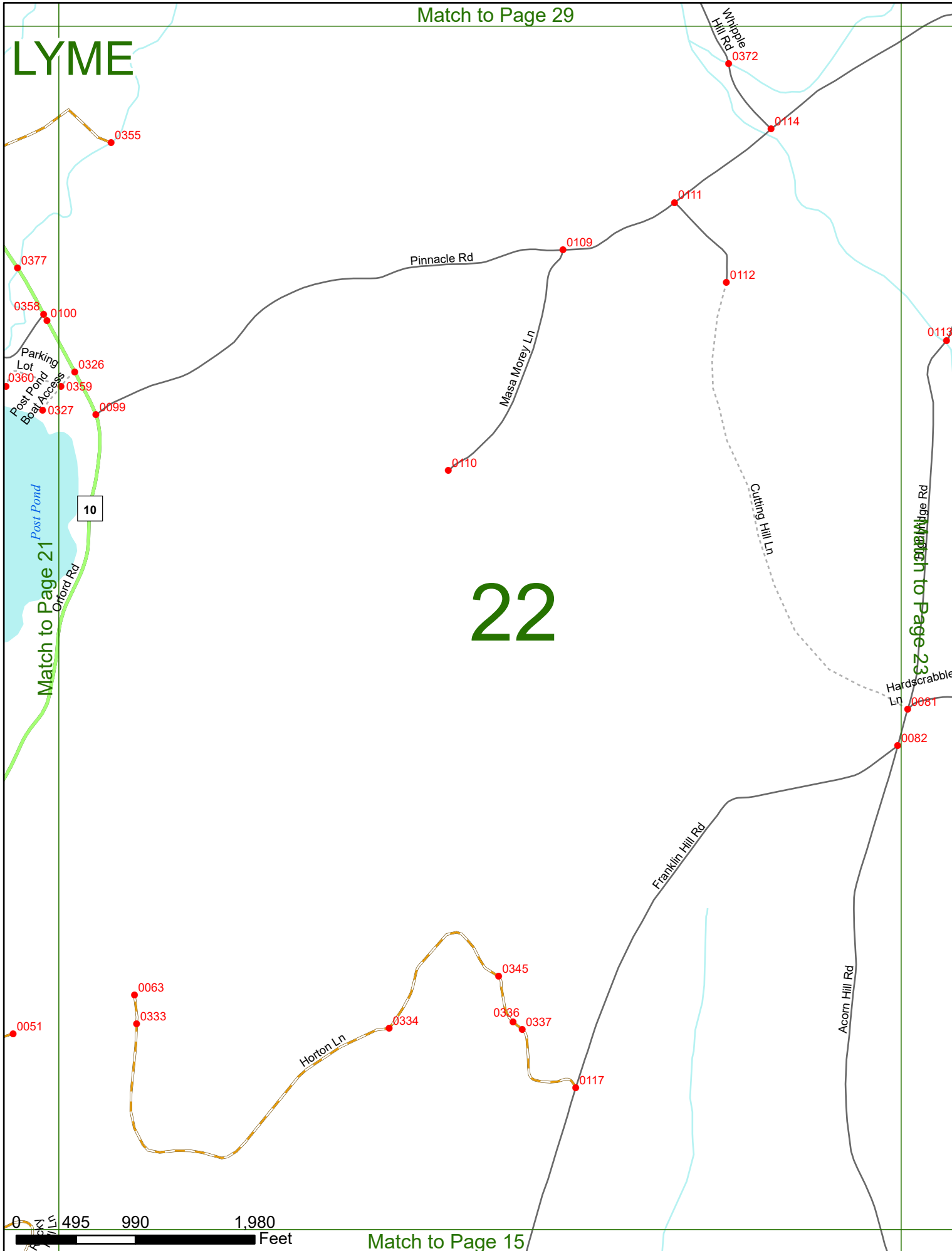
Match to Page 22



Match to Page 14



LYME



Match to Page 21

Match to Page 23

22



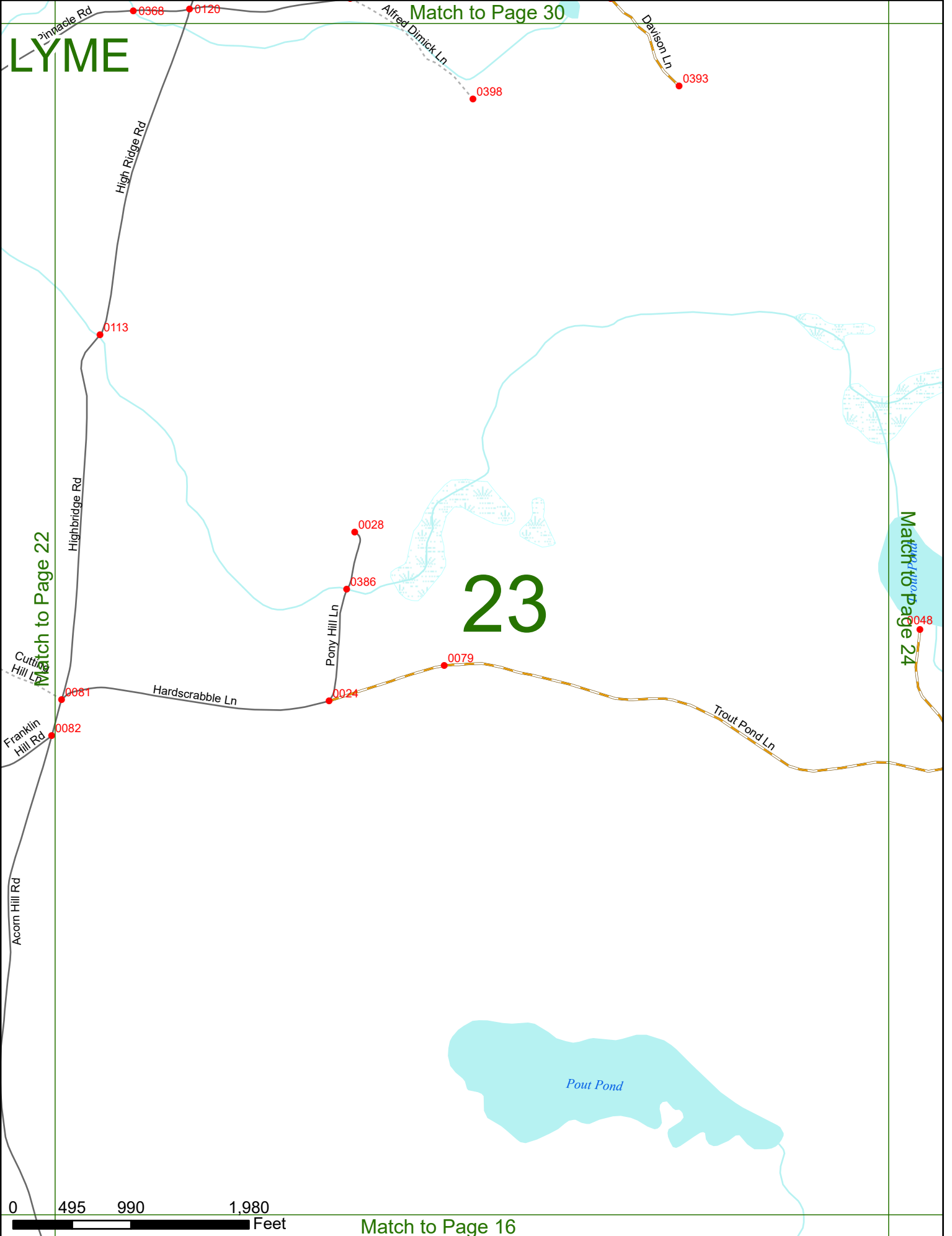
LYME

Match to Page 30

23

Match to Page 24

Match to Page 22



0 495 990 1,980 Feet

Match to Page 16

LYME

24

Match to Page 23

Match to Page 25

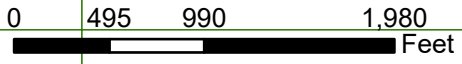
Trout Pond

0048

Trout Pond Ln

Smith Mountain Rd

0348



Match to Page 17

Match to Page 32

LYME

Smith Mountain Rd

Match to Page 24

Match to Page 26

25

0 495 990 1,980 Feet

Match to Page 18

Match to Page 33

LYME

ORFORD
LYME

WENTWORTH
DORCHESTER

LYME
DORCHESTER

26

Match to Page 25

Match to Page 0

0 495 990 1,980 Feet

Match to Page 19

LYME

Match to Page 34

Match to Page 0

91
91

VERMONT

Connecticut River

27

Match to Page 28

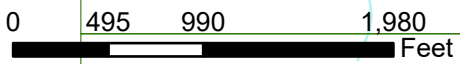
River Rd

Breck Hill Rd

Gregory Rd

River Rd

N Theford Rd



Match to Page 20

0141

0142

0140

0378

0137

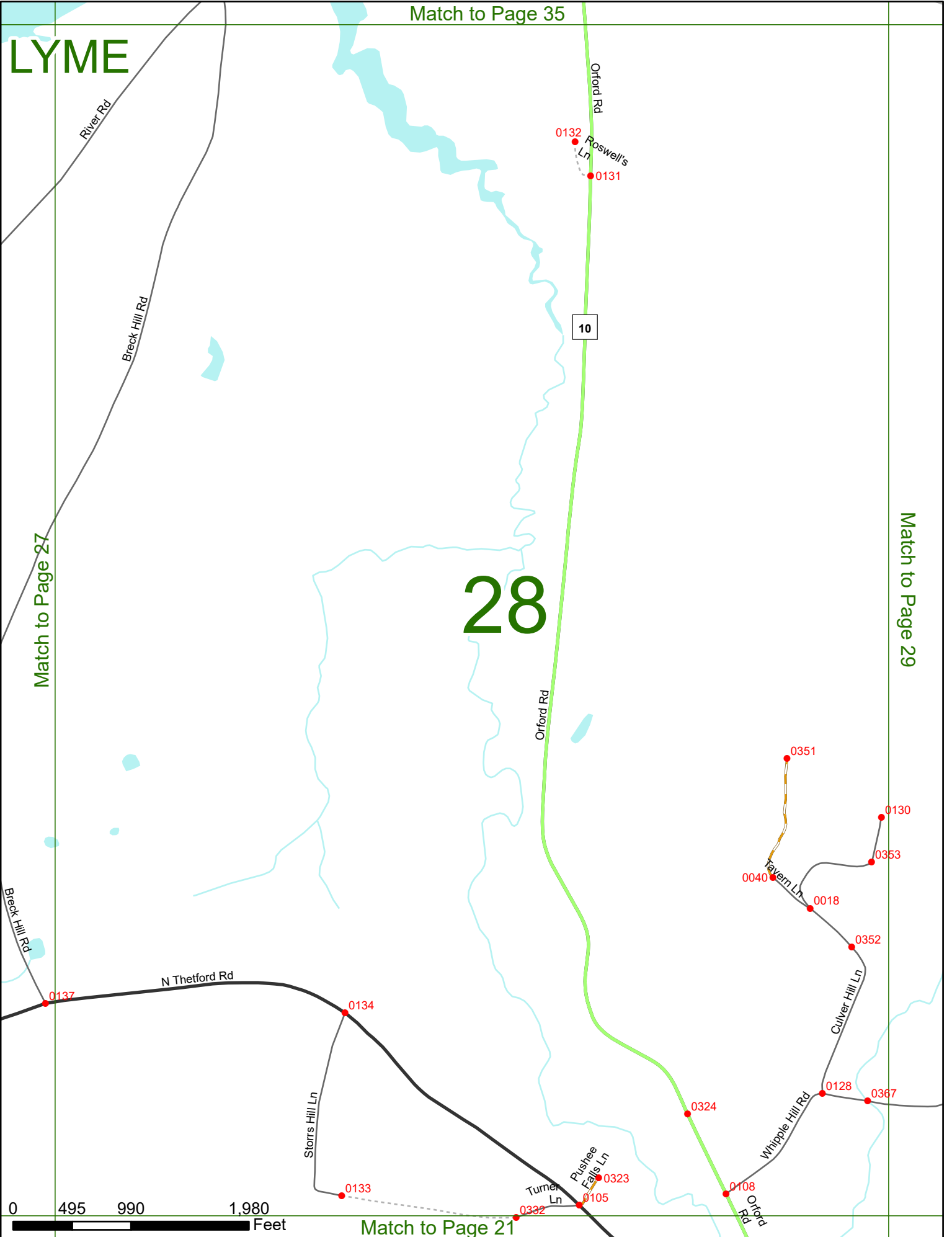
Match to Page 35

LYME

28

Match to Page 29

Match to Page 27



10

0 495 990 1,980 Feet

Match to Page 21

Match to Page 36

LYME

ORFORD
LYME

29

Match to Page 28

Match to Page 30

0130
0353
Culver Hill Ln

0352

0116
0115
Clover Mill Ln

Whipple Hill Rd

0126

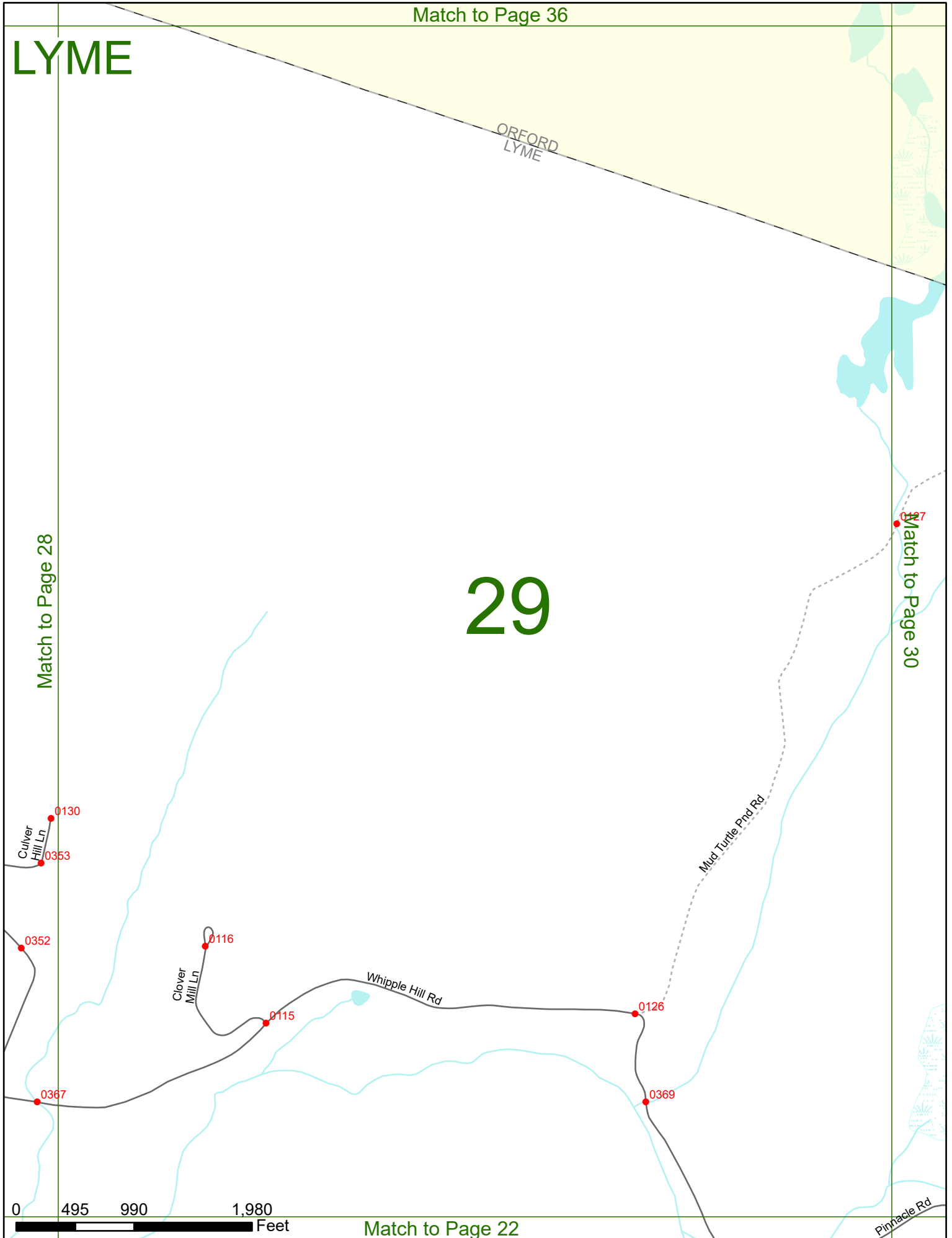
0369

Mud Turtle Pond Rd

0 495 990 1,980 Feet

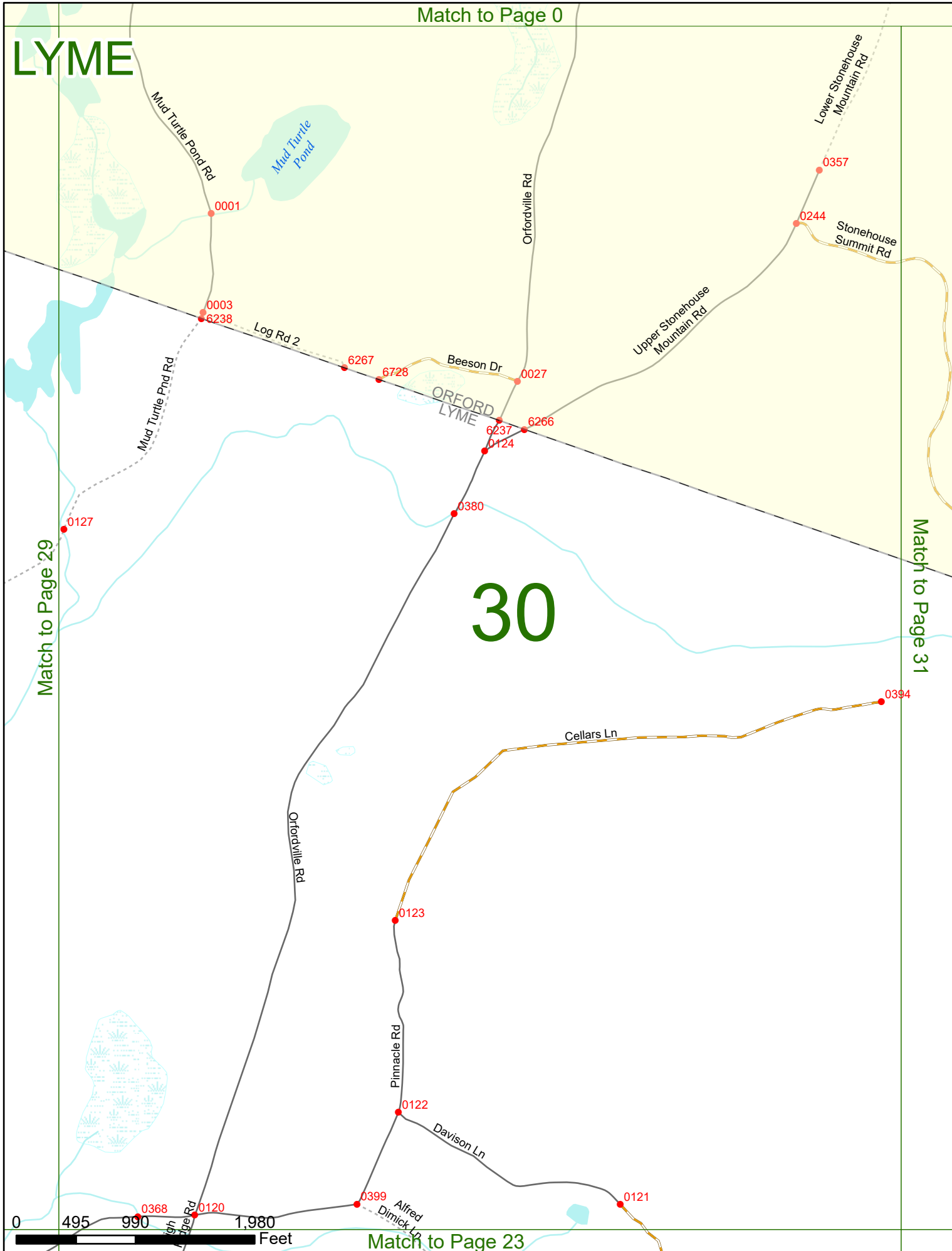
Match to Page 22

Pinnacle Rd



Match to Page 0

LYME



Match to Page 29

Match to Page 31

30

Match to Page 23



Mud Turtle Pond Rd

Mud Turtle Pond

Lower Stonehouse Mountain Rd

0357

0244

Stonehouse Summit Rd

Orfordville Rd

0001

0003
6238

Log Rd 2

6267

6728

Beeson Dr

0027

Upper Stonehouse Mountain Rd

ORFORD
LYME

6237
0124

6266

Mud Turtle Pond Rd

0127

0380

0394

Cellars Ln

Orfordville Rd

0123

Pinnacle Rd

0122

Davison Ln

0368

0120

0399

Alfred Dimick Ln

0121

High Ridge Rd

LYME

Mason Pond

Match to Page 32

31

Stonehouse Summit Rd

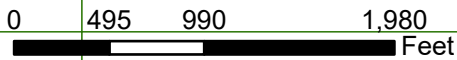
0328

ORFORD
LYME

Lily Pond


Match to Page 30

Cellar Ln 0394



LYME

Match to Page 0



Mousley Brook Rd

024

0316

0097

0096

32

Match to Page 31

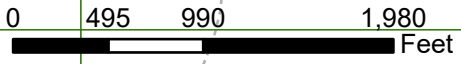
Match to Page 33

6790

Smith Mountain Rd

ORFORD
LYME

0341



Match to Page 25

Match to Page 0

Pickeral Pond

LYME

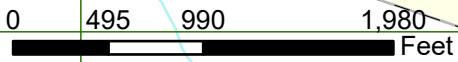
33

Match to Page 32

Match to Page 0

ORFORD
WENTWORTH

ORFORD
LYME



Match to Page 26

LYME

Match to Page 0

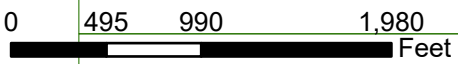
VERMONT
34

N 91

N 91

Connecticut River

Match to Page 35



Match to Page 27

Match to Page 0

LYME

N 91
N 91

VERMONT

0347 Tree Farm Rd 0348

NH Route 10

Match to Page 34

35

Match to Page 36

0341 Sanborn Ln

0284 0285

0340

0006

10

6240

ORFORD LYME 6239

River Rd 0135

0136 Beech Hill Rd 4,980

Orford Rd

0 495 990 Feet

Match to Page 28

Match to Page 0

LYME

Match to Page 35

Match to Page 0

36



Strawberry Hill Rd

Mud Turtle Pond Rd



ORFORD
LYME

Match to Page 29