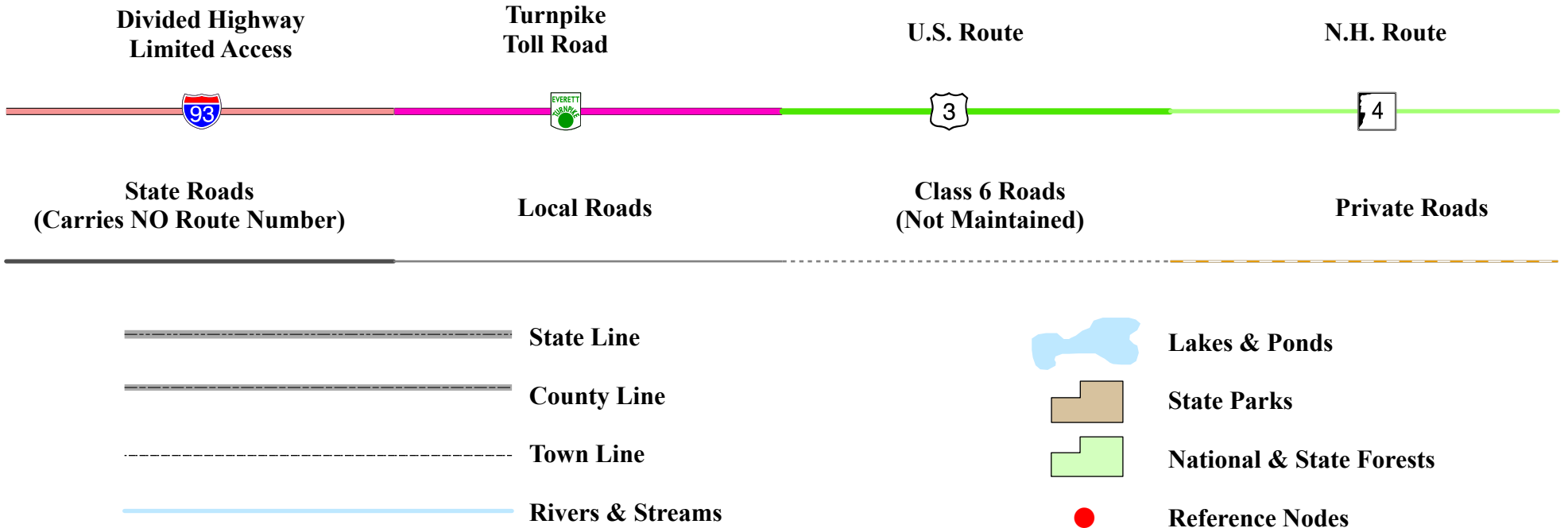


New Hampshire
DOT
 Department of Transportation

Maps and data sets are not guaranteed to be free from errors and omissions. Data is in a constant state of update and correction by various groups and agencies. Information displayed on this map is the best available at the time of publication.

2024 Nodal Reference Bookmap

LEGEND



NHDOT will accept crash locations based on the State of NH Uniform Police Traffic Accident Report.

Crash occurred on:

Option 1 Street Address
 123 Main Street

Option 2 Route No and/or Distance from NESW Intesecting Road, Bridge,
 Street name Intersecting Street Town/County line
 Main Street 500 E Oak Street

Option 3 First Node Distance from First Node Second Node
 515 212 632

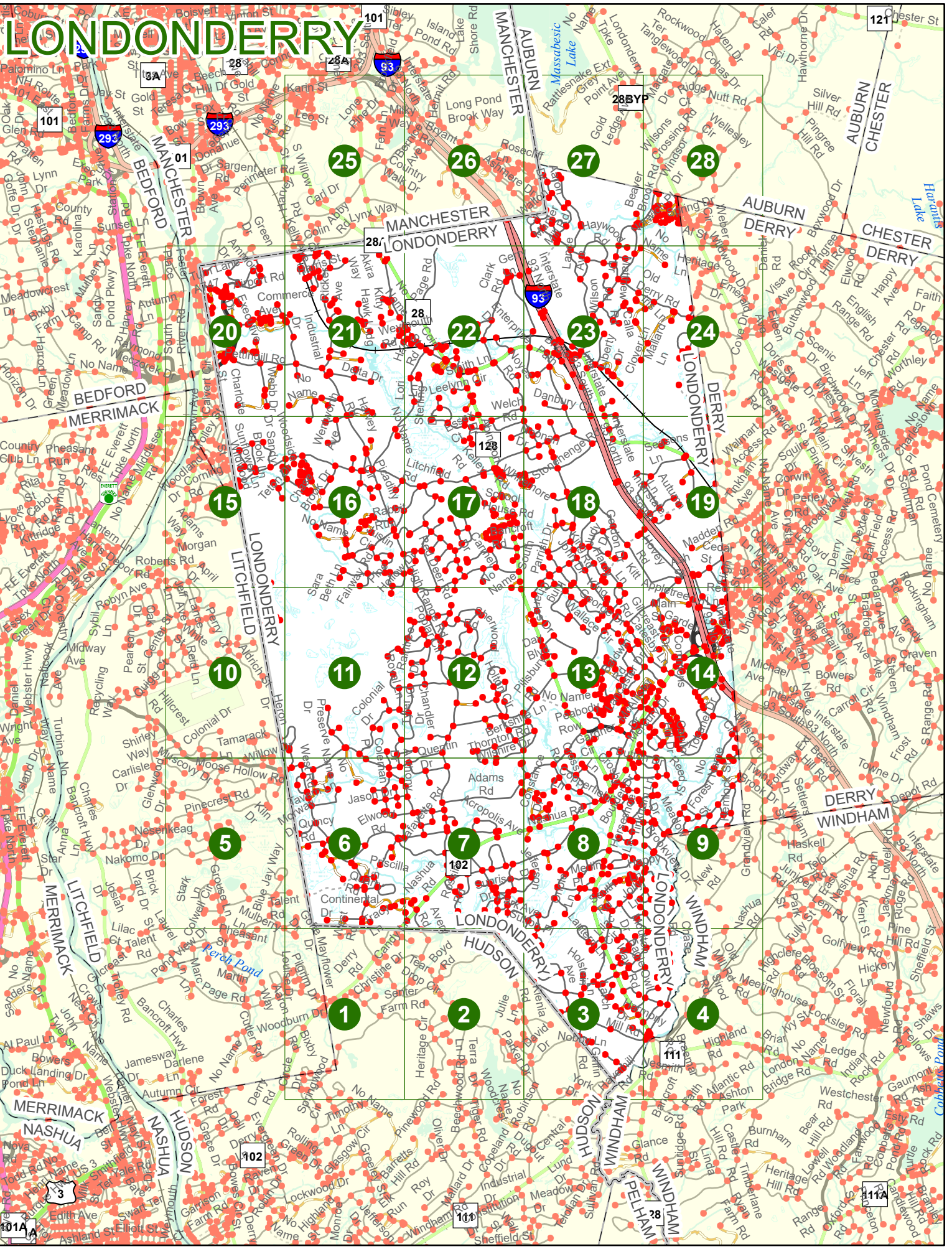
Option 4 Route No and/or Mile Marker on Interstate Only NESW Mile (Marker)
 Street name
 189S 700 feet S 36.8

Option 3 – Example

Street Name Loudon Road
First Node 803
Distance from First Node 318 Ft
Second Node 813



LONDONDERRY



LONDONDERRY

Match to Page 6

LONDONDERRY HUDSON

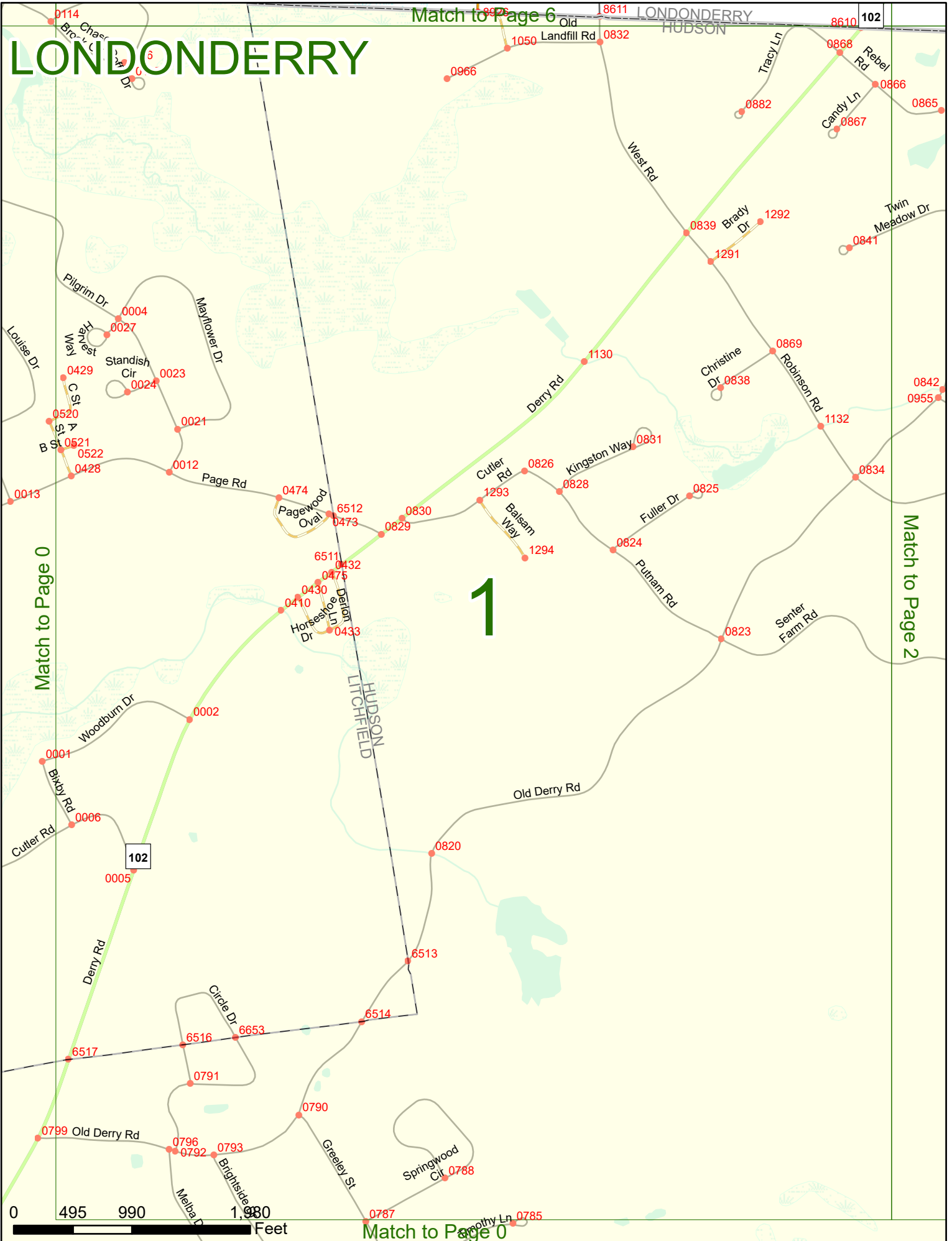
1

Match to Page 0

Match to Page 2

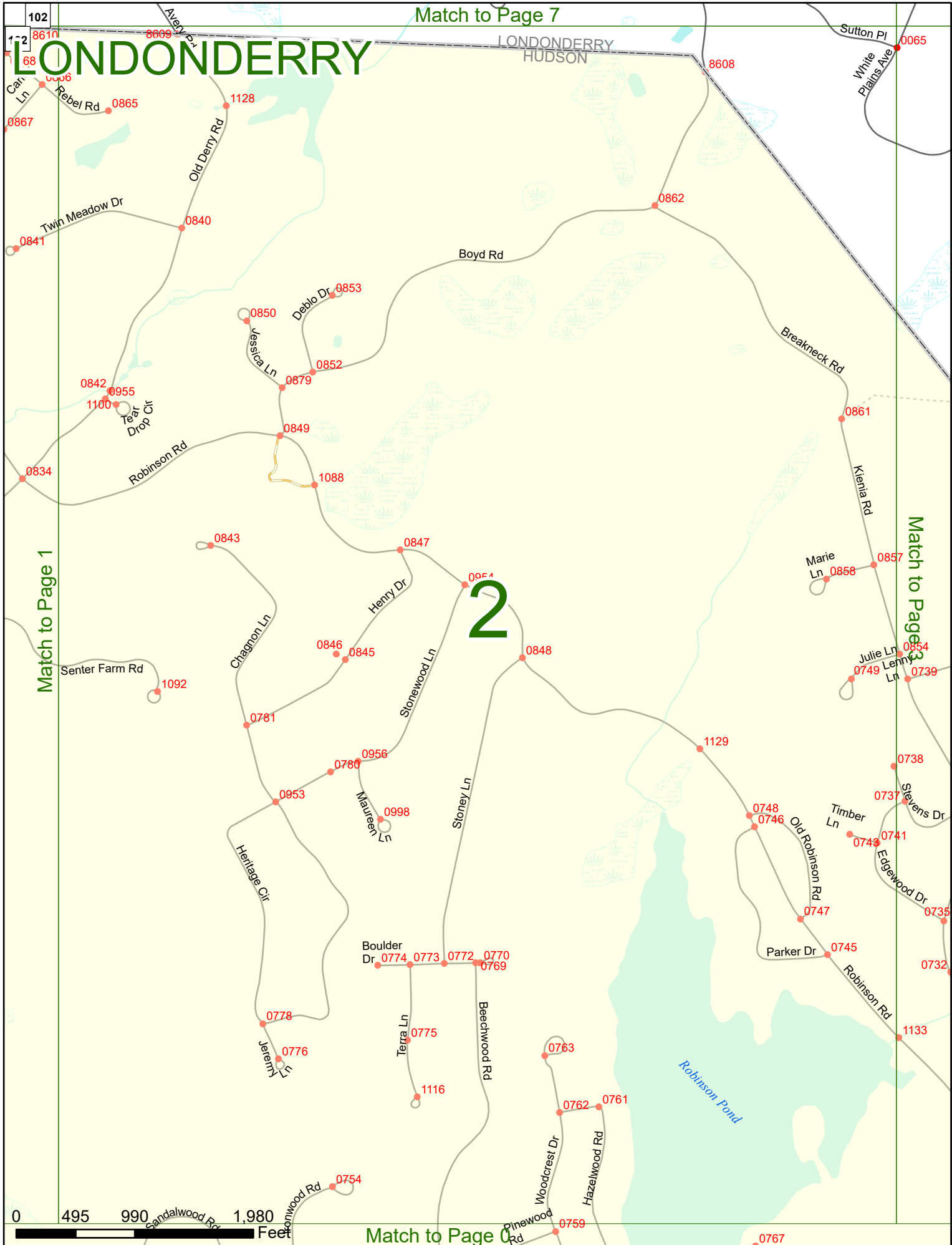
0 495 990 1,980 Feet

Match to Page 0



LONDONDERRY

LONDONDERRY HUDSON



Match to Page 1

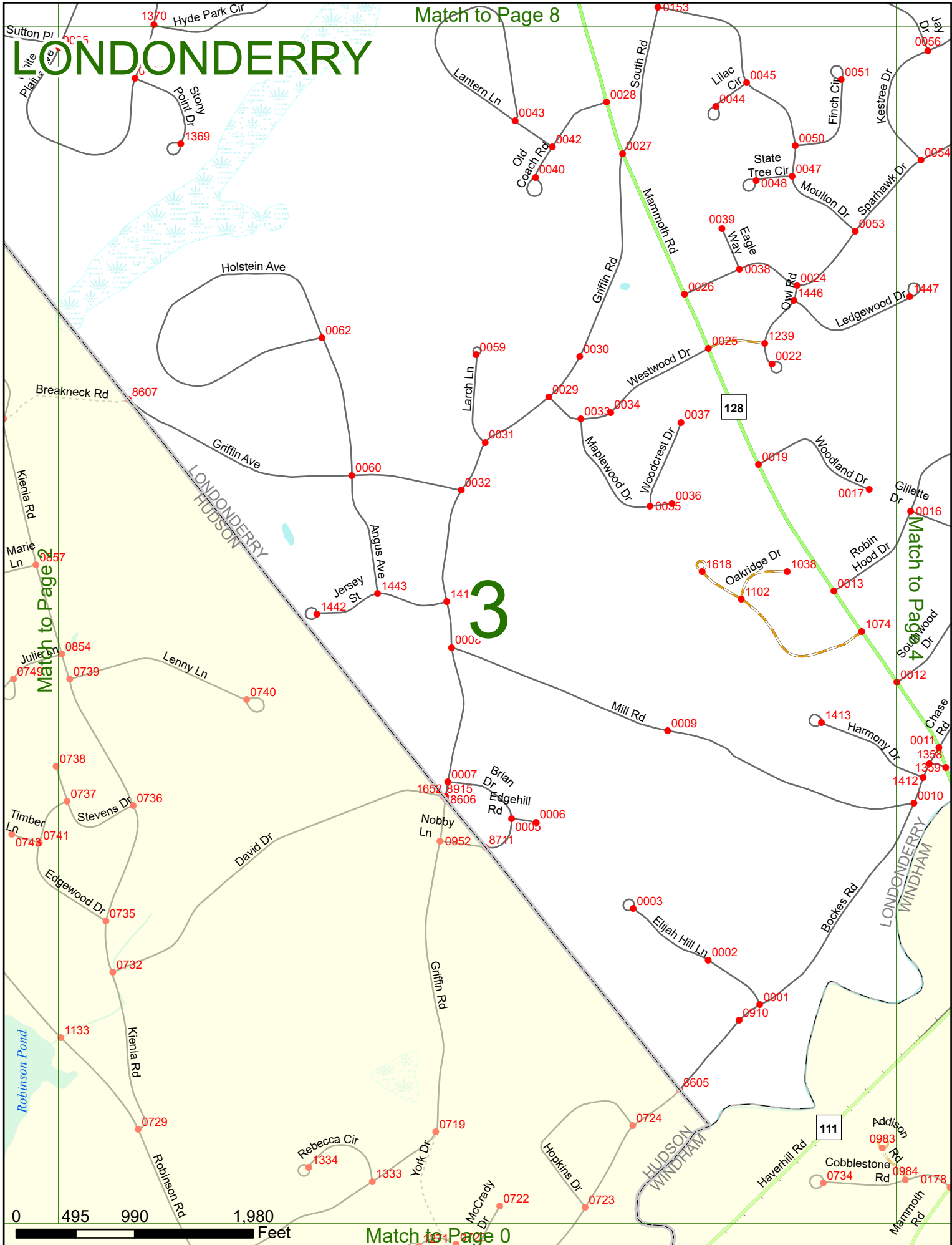
Match to Pages 3, 4, 5, 6

2



Match to Page 8

LONDONDERRY



3

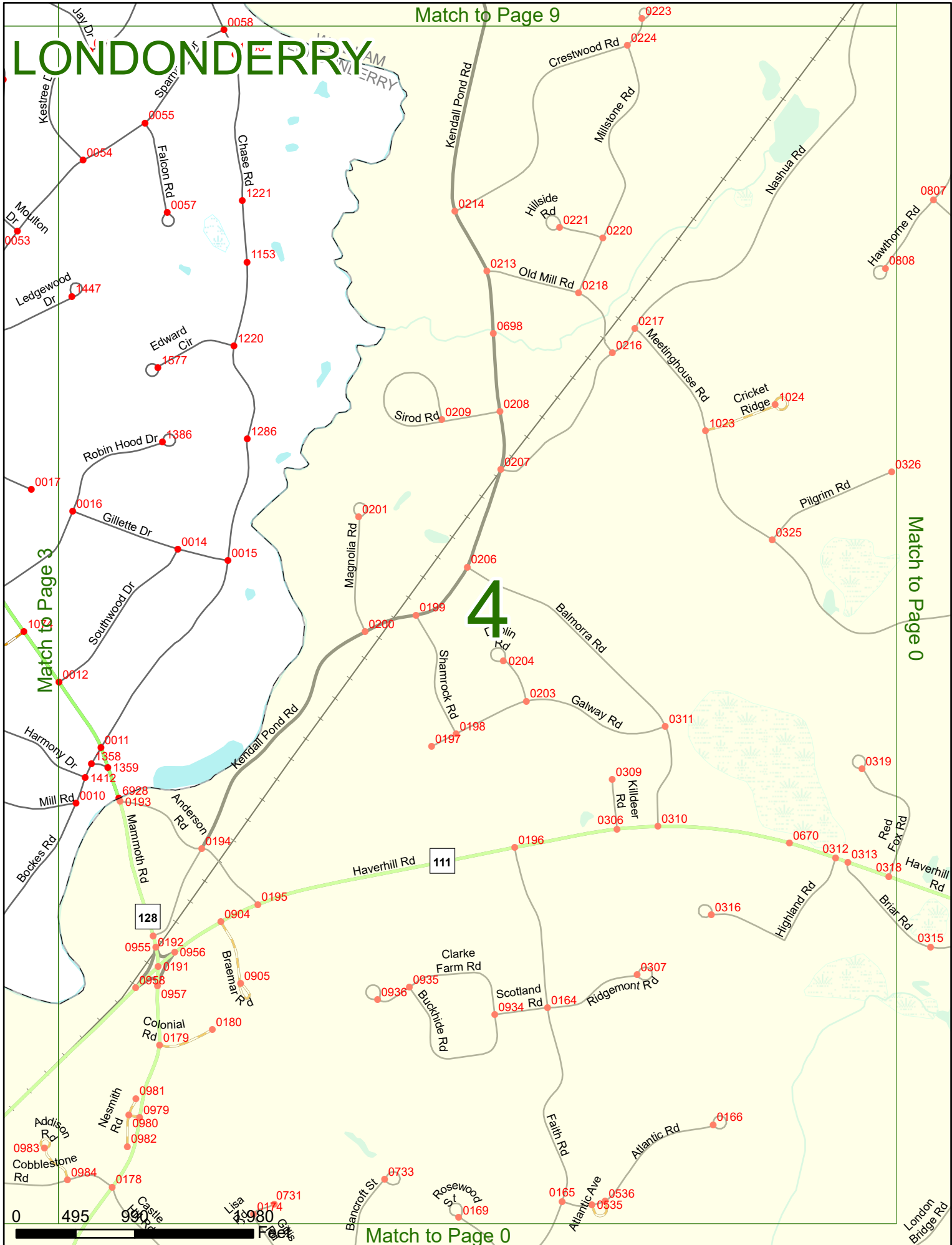
Match to Page 2

Match to Page 4

Match to Page 0

0 495 990 1,980 Feet

LONDONDERRY



Match to Page 3

Match to Page 0

Match to Page 0

0 495 990 Feet

4

LONDONDERRY


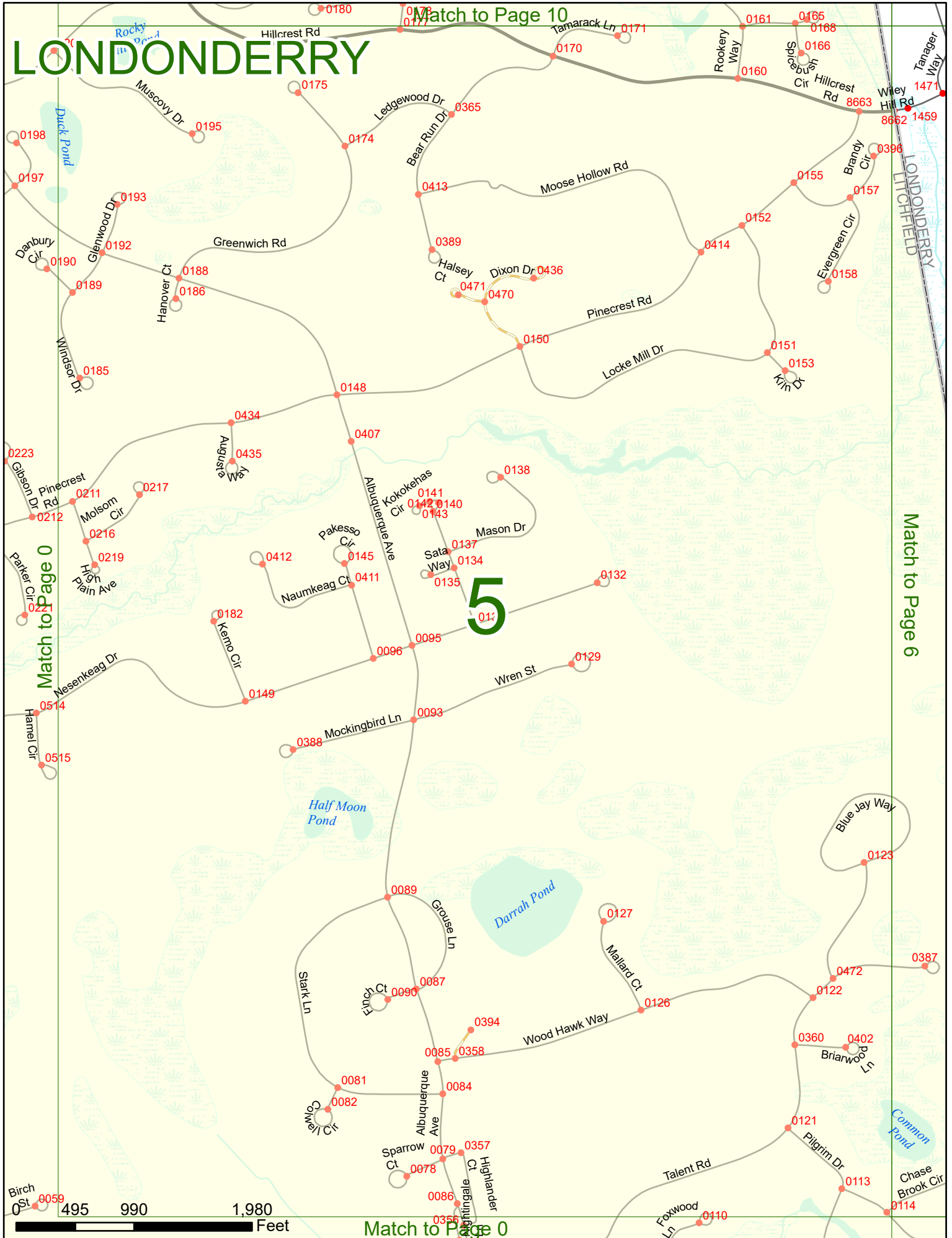
Match to Page 10

Match to Page 0

Match to Page 6

5

Match to Page 0



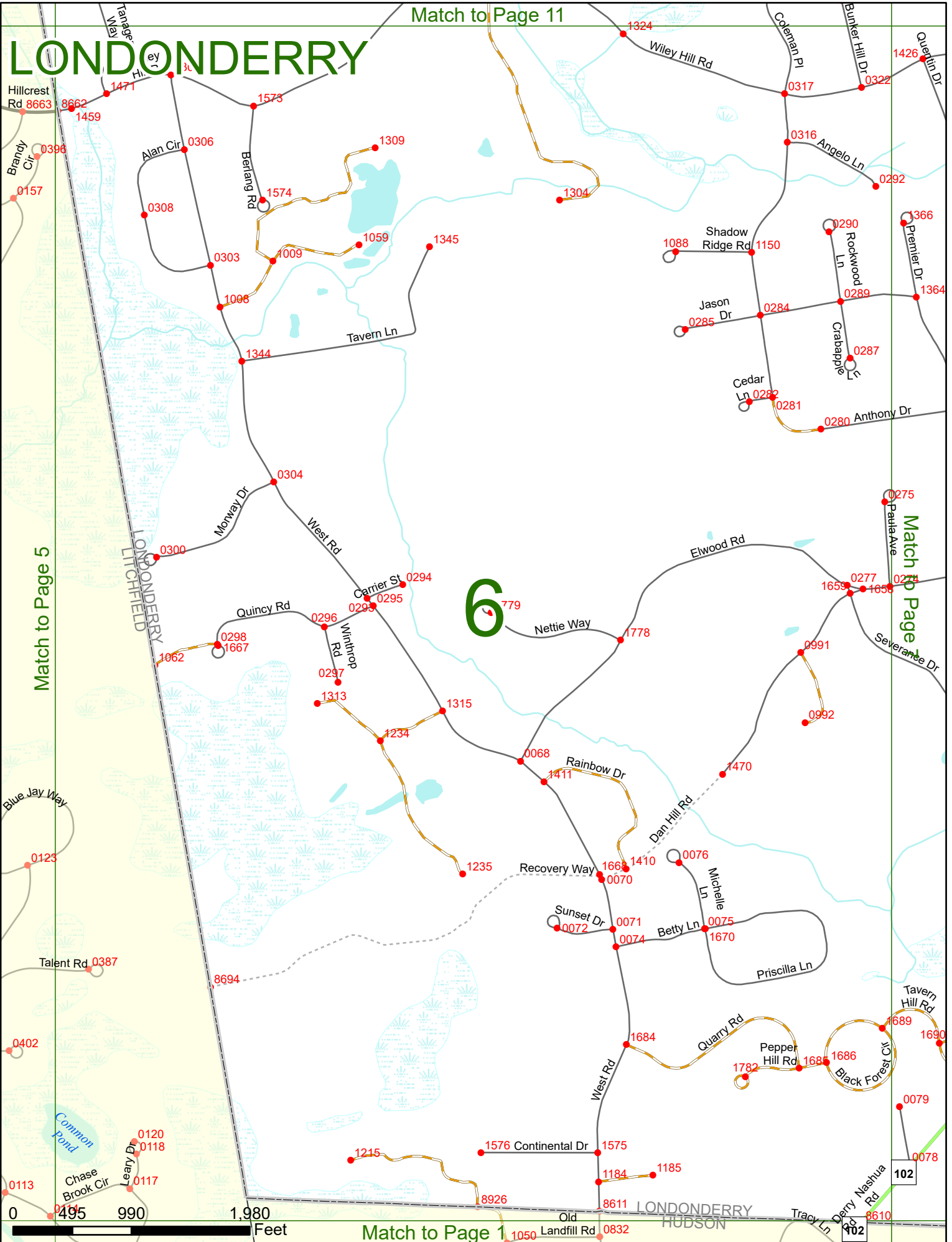
LONDONDERRY

Match to Page 11

Match to Page 5

Match to Page 1

6



Match to Page 1

LONDONDERRY HUDSON

102


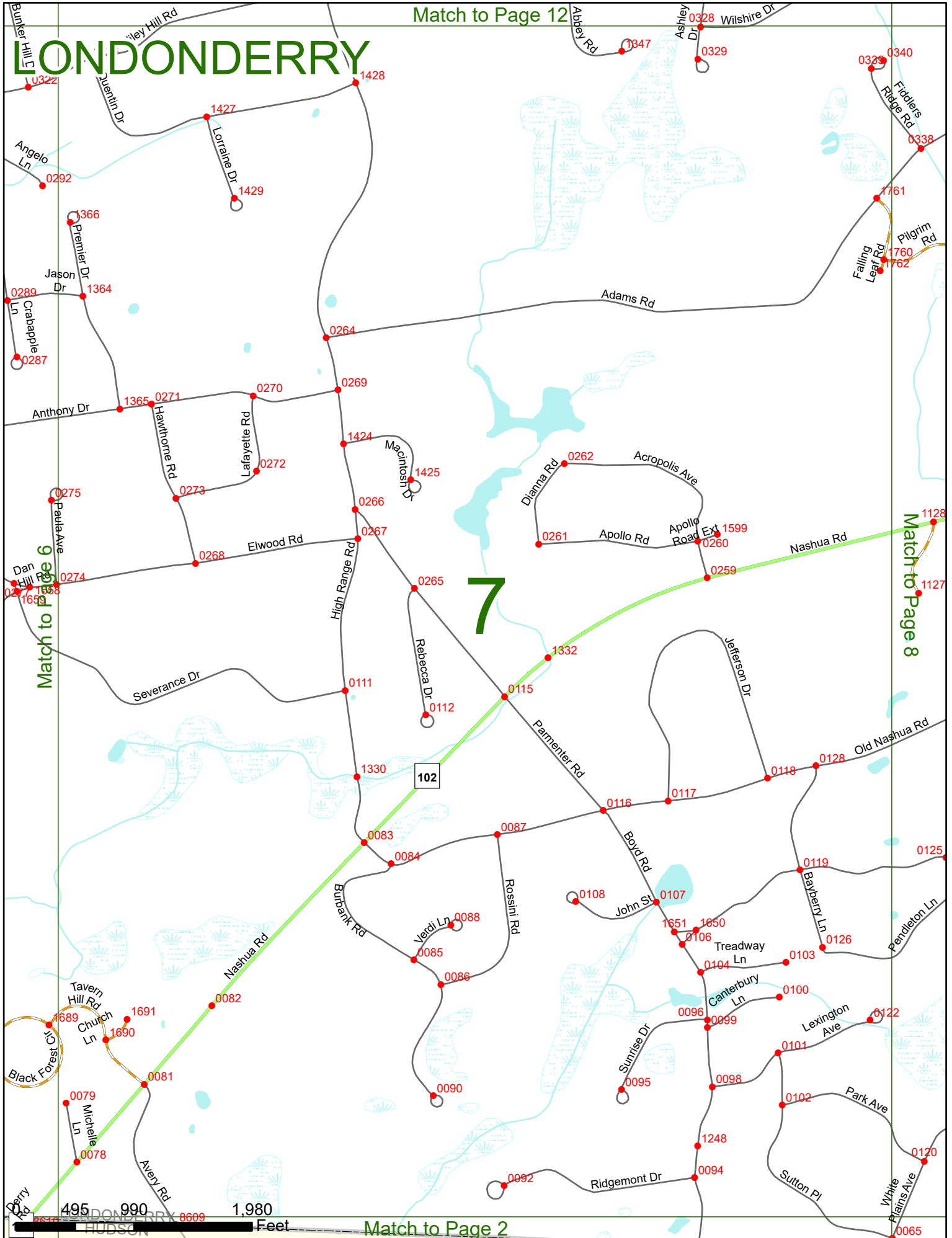
102

LONDONDERRY

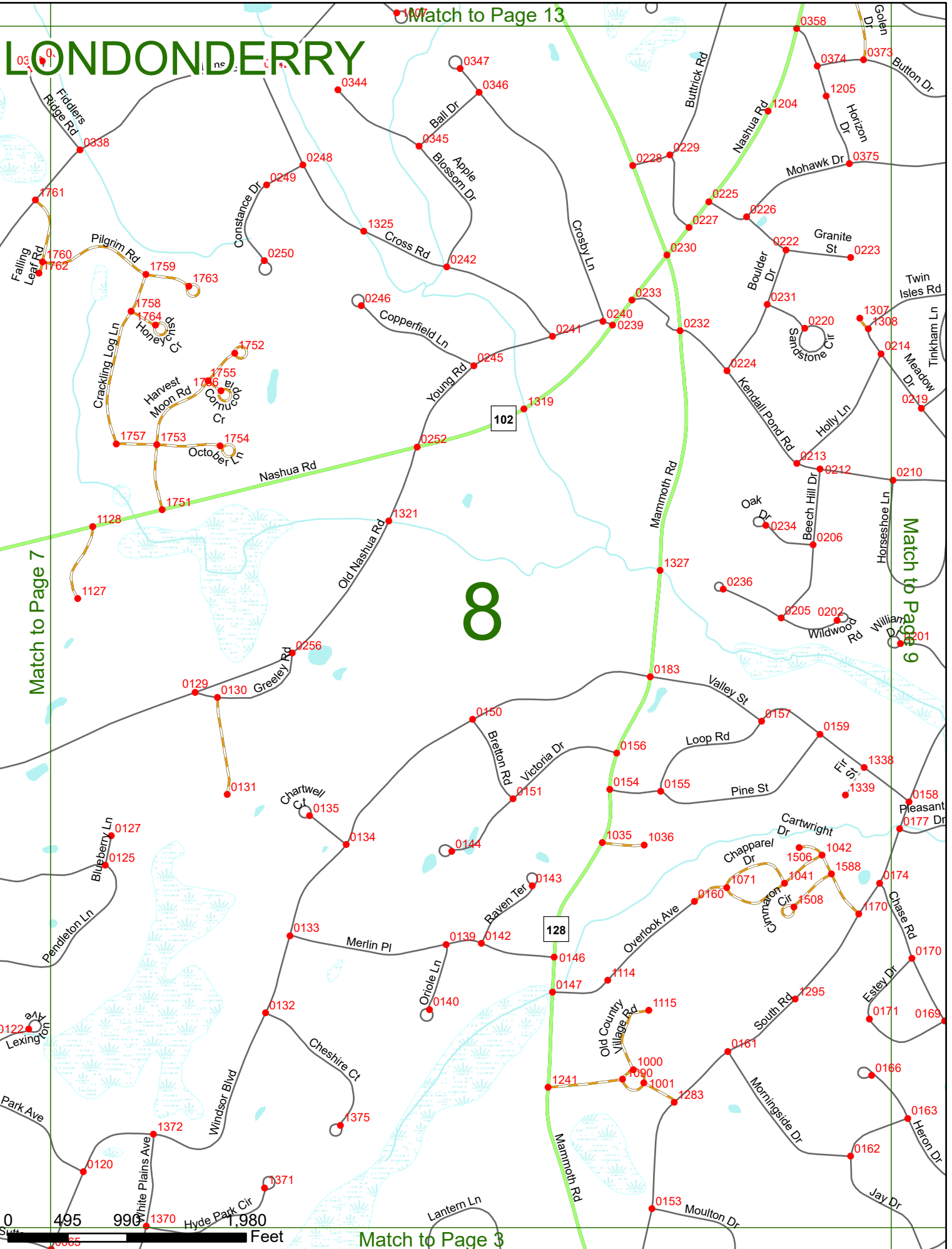
7

Match to Page 6

Match to Page 8



LONDONDERRY



0 495 990 1,980 Feet

Match to Page 3

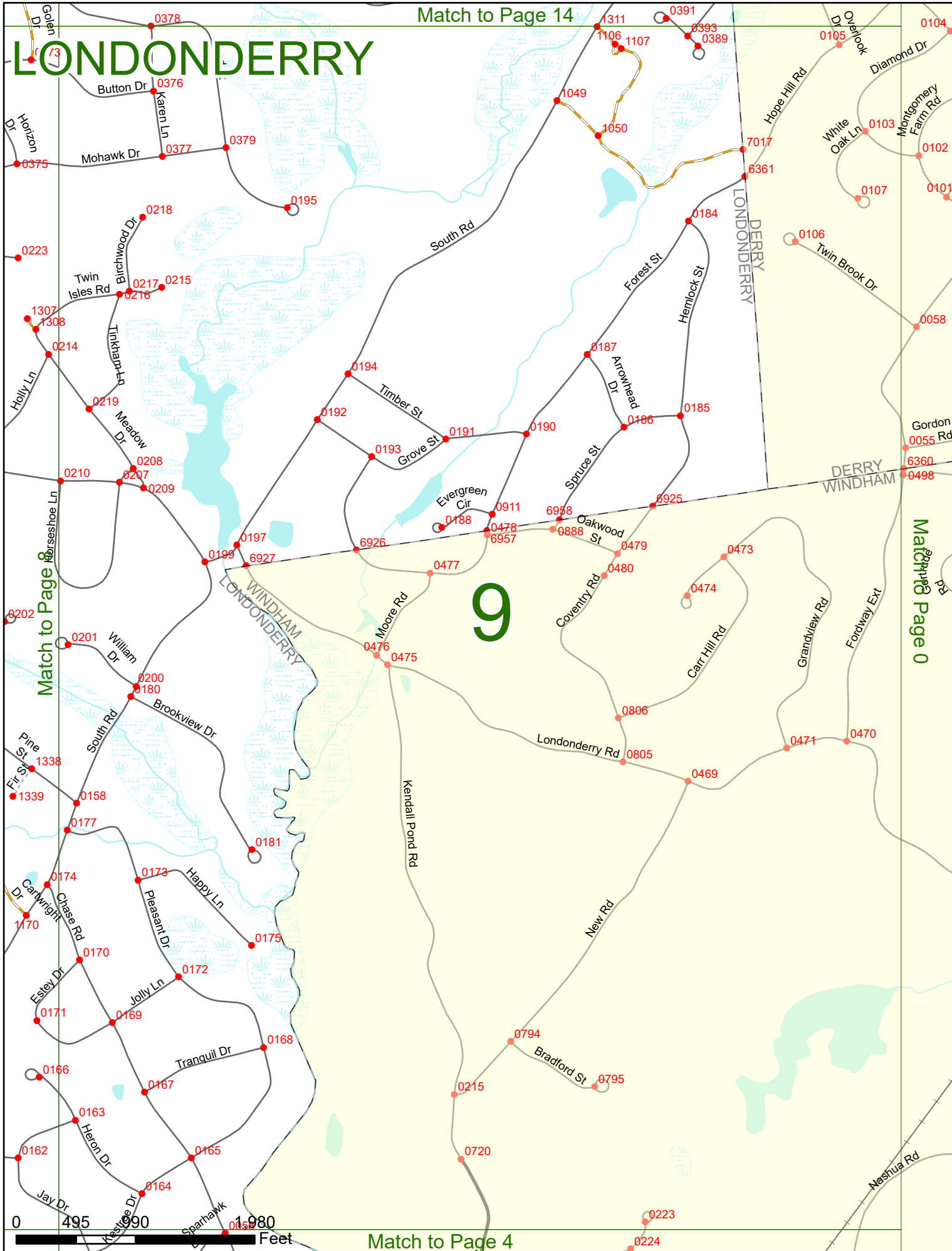
Match to Page 7

Match to Page 13

Match to Page 9

Match to Page 14


LONDONDERRY



Match to Page 8

Match to Page 0

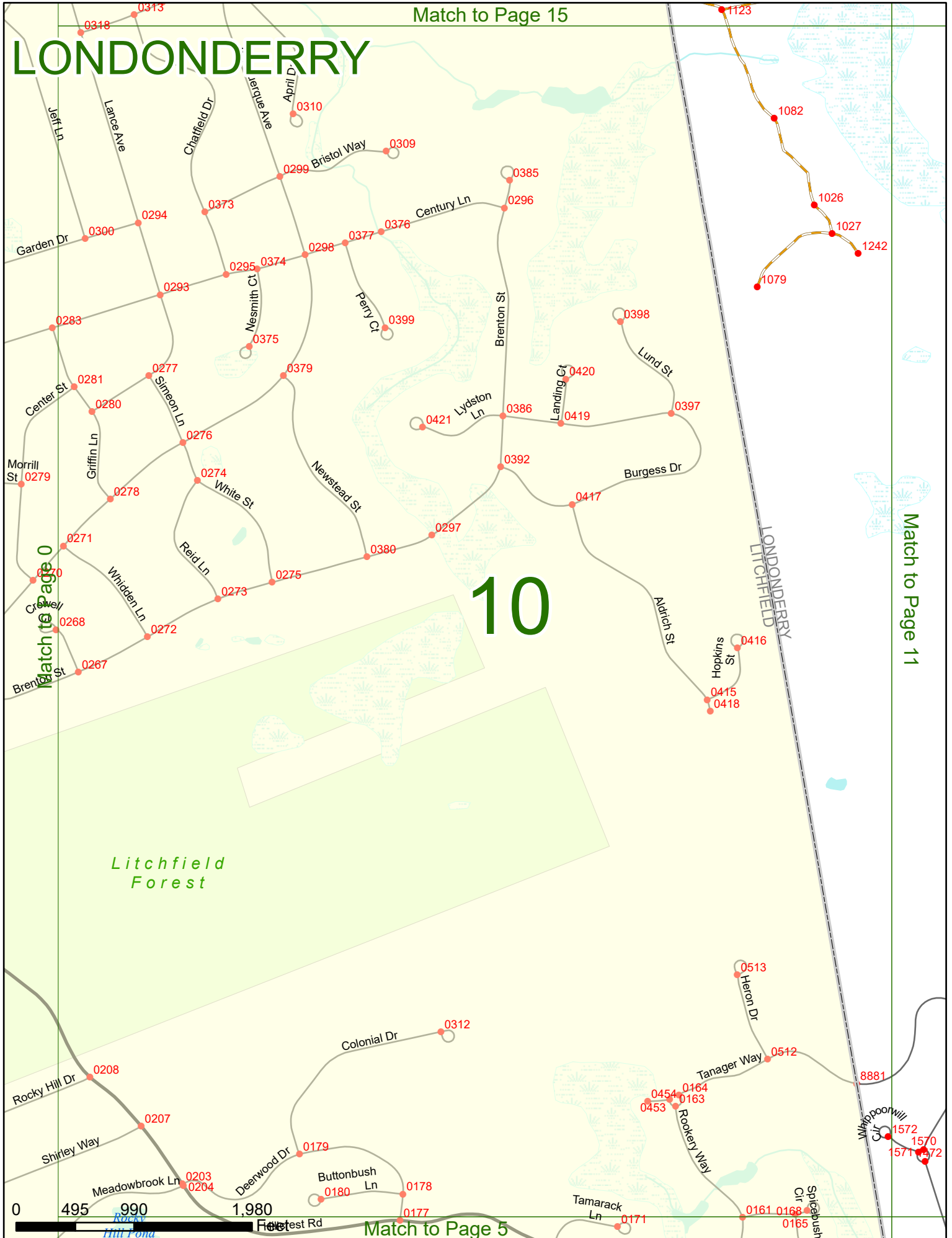
Match to Page 4



9

Match to Page 15

LONDONDERRY



Match to Page 0

Match to Page 11

10

Litchfield Forest



Match to Page 5

Whippoorwill Cir
1572
1570
1571
1572

LONDONDERRY

11

Match to Page 10

Match to Page 12

1242

0483

Pine Hollow Dr

0489

Red Fern Cir

0487

0497

Laurel Hill Rd

0479

Chestnut Hill Dr

0476

0475

Mayflower Dr

1229

0468

Jewel Ct

0465

Royal Ln

0462

1380

0463

Tyler Dr

1374

Hancock Dr

1373

0314

1381

Chandler Dr

1433

Preserve Dr

Watercrest Dr

1435

1434

1780

Patriot Way

1781

1668

Bunker Hill Dr

1382

8881

Whippoorwill Cir

1572

1570

1571

1472

Tranager Way

1432

1303

Wiley Hill Rd

0313

Colonial Dr

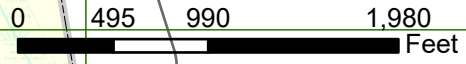
1324

0818

Coleman Pl

0324

Mont Vernon Dr



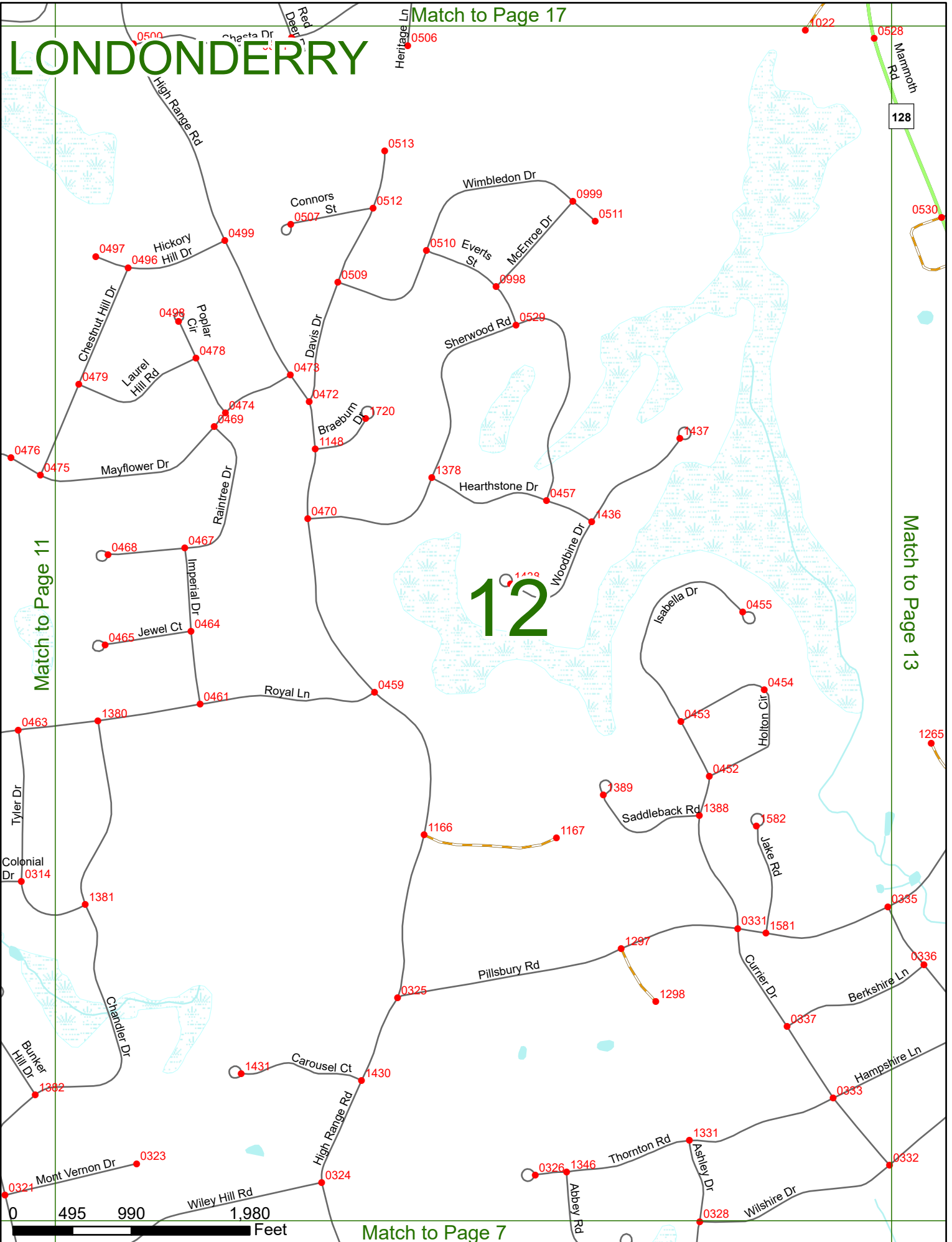
LONDONDERRY

Match to Page 17

Match to Page 11

Match to Page 13

12



Match to Page 7

LONDONDERRY

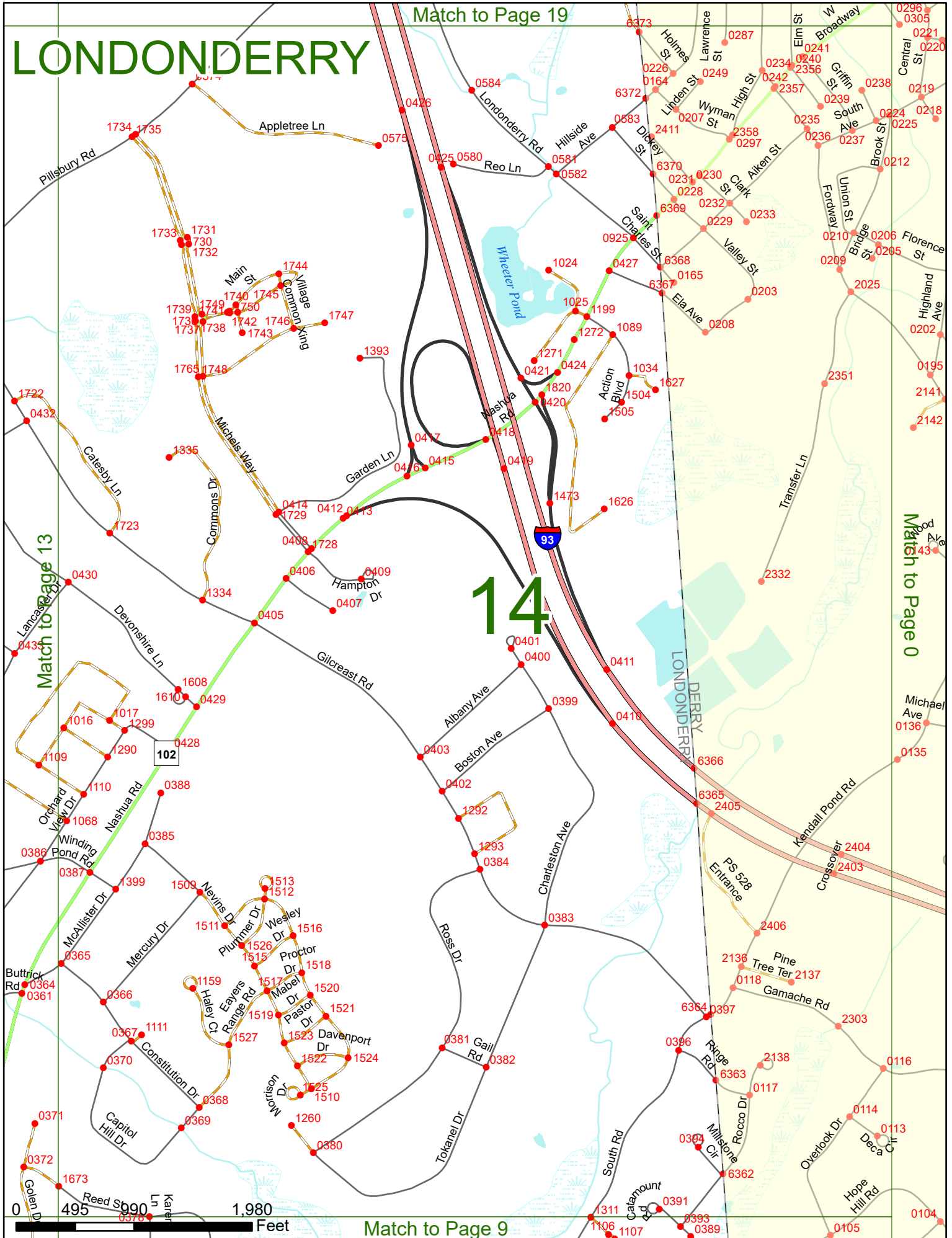
Match to Page 19

Match to Page 13

Match to Page 0

14

Match to Page 9



0 495 990 1,980 Feet

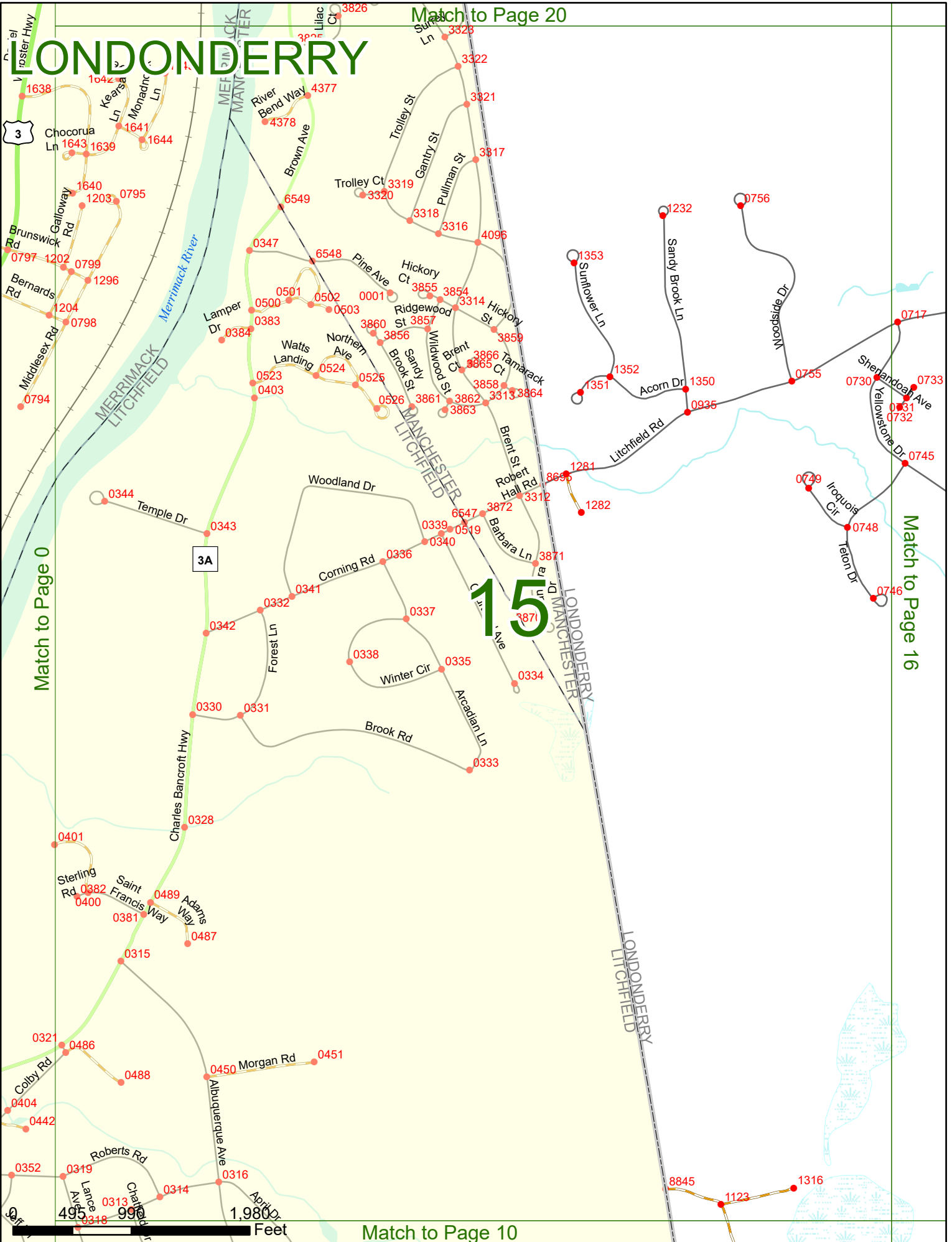
LONDONDERRY

Match to Page 20

Match to Page 0

Match to Page 16

Match to Page 10



3A

15

1,980 Feet

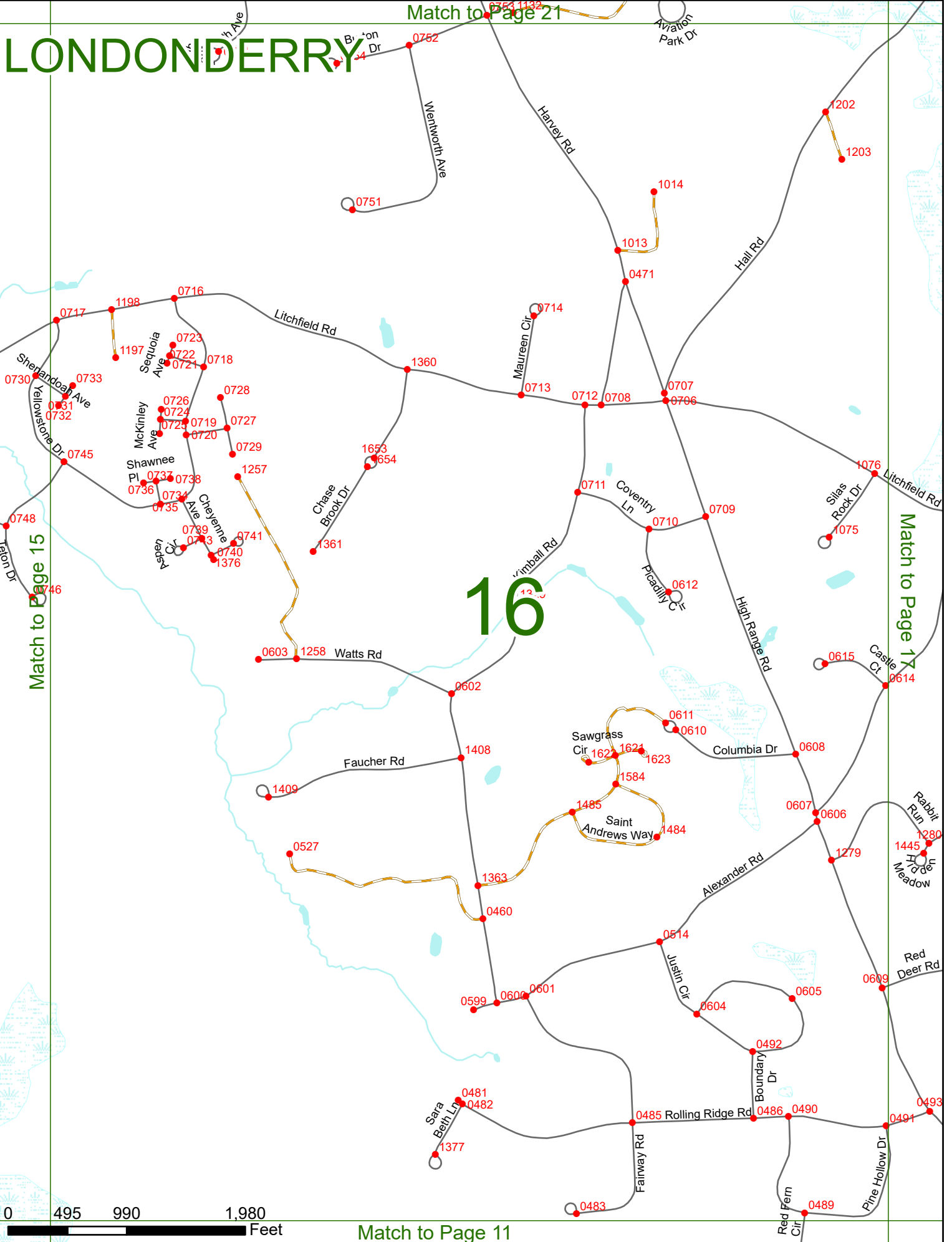
LONDONDERRY

Match to Page 21

Match to Page 15

Match to Page 17

16



0 495 990 1,980 Feet

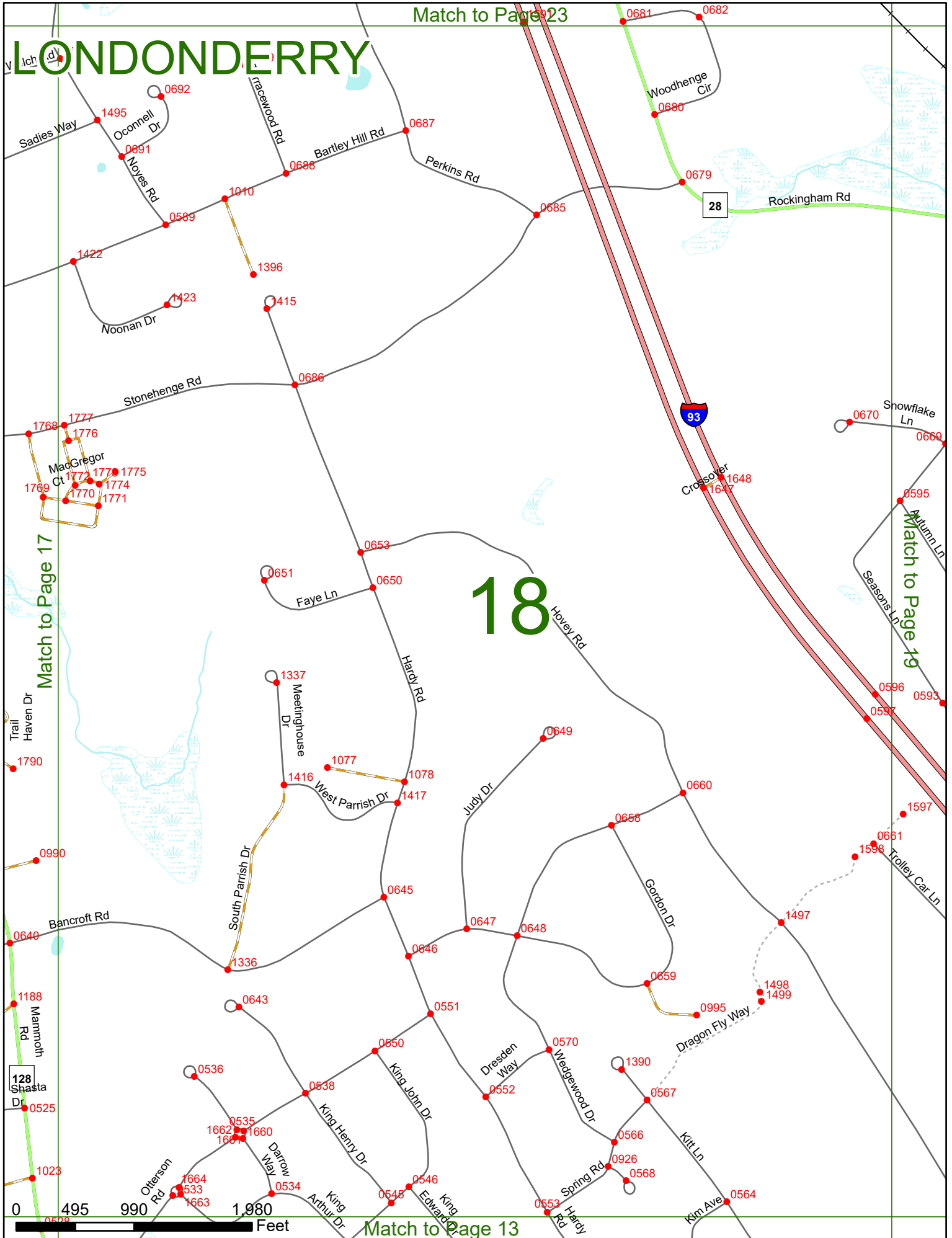
Match to Page 11

LONDONDERRY

18

Match to Page 17

Match to Page 19



LONDONDERRY

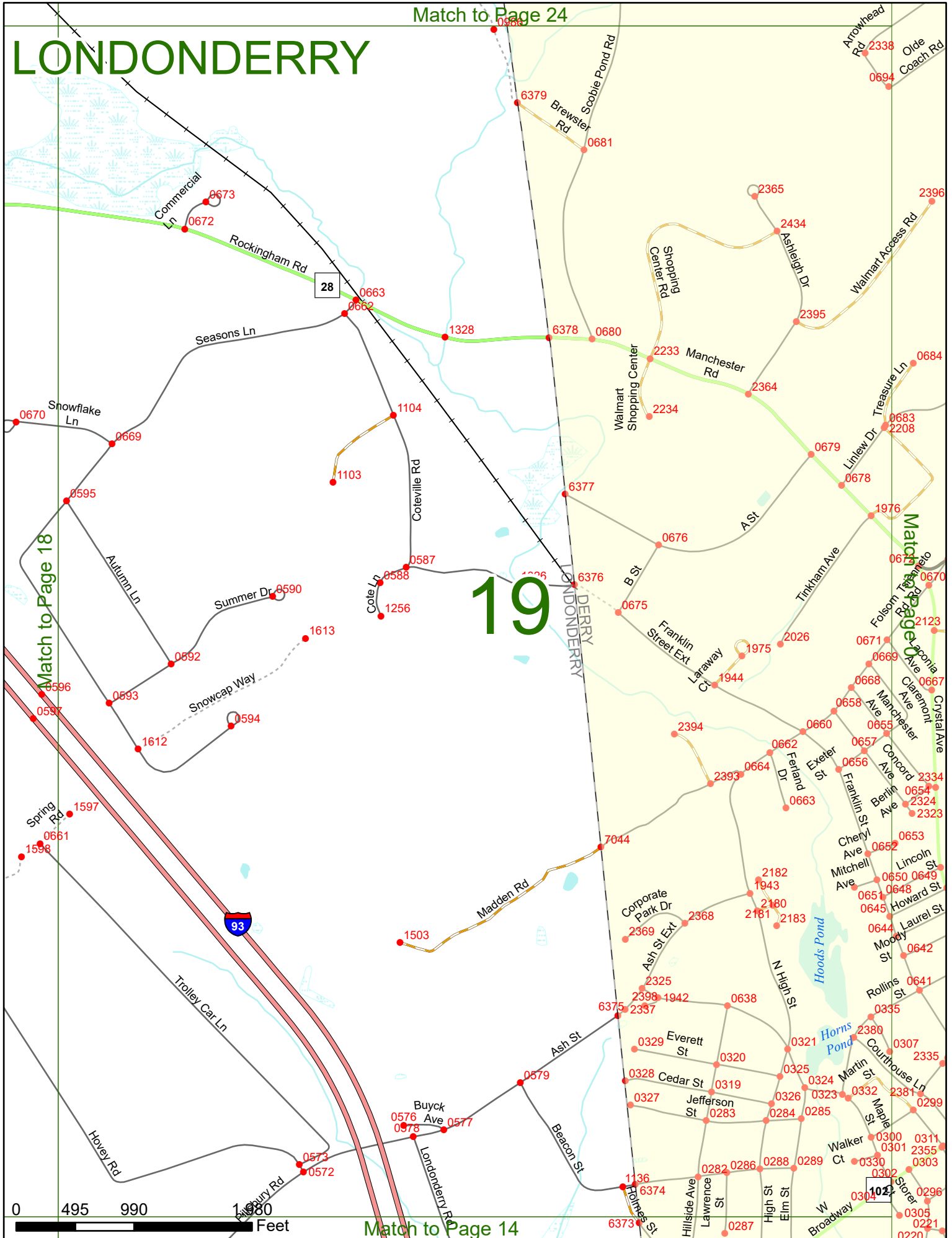
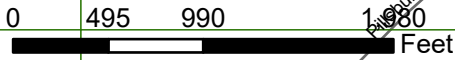
Match to Page 24

Match to Page 18

Match to Page 10

19

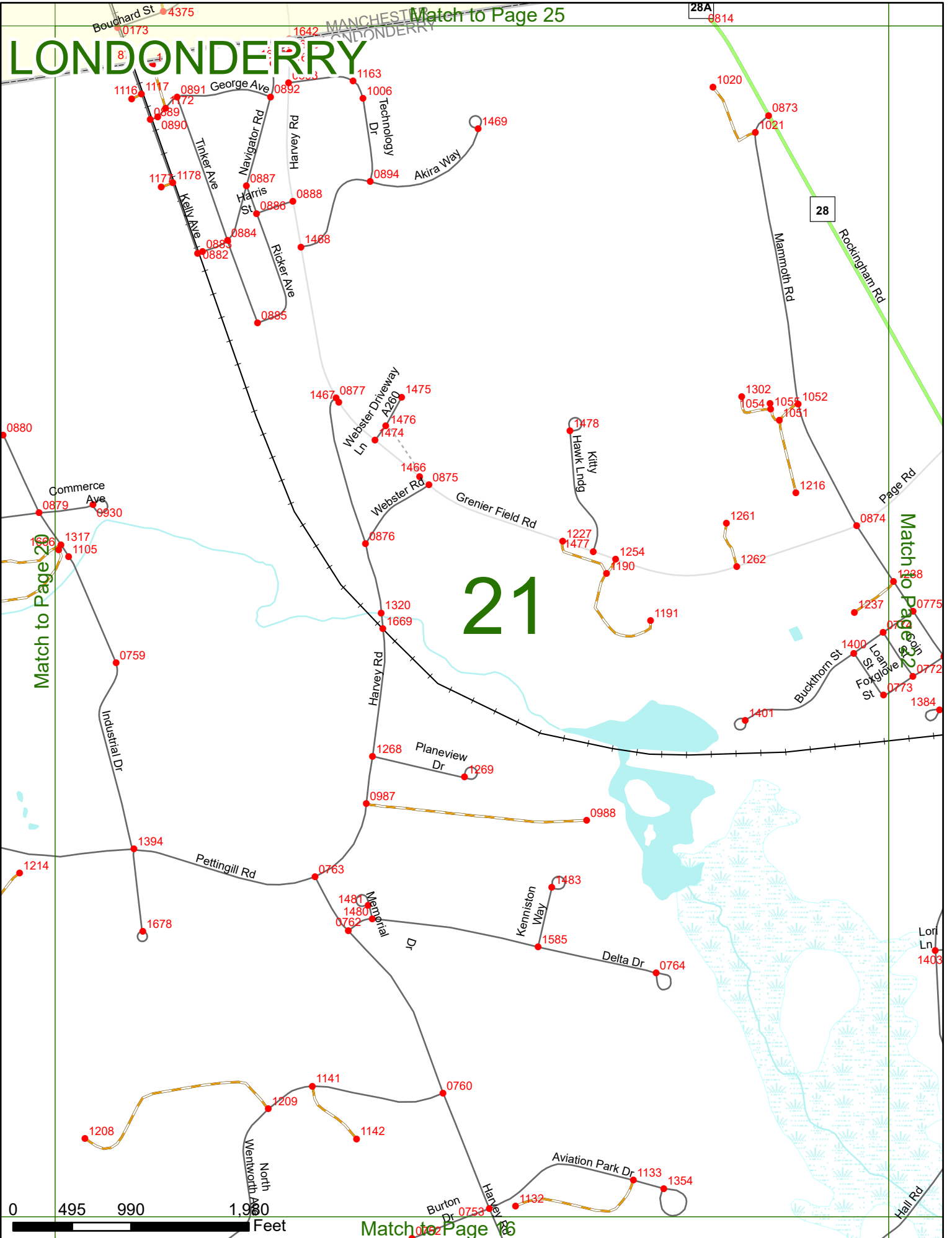
Match to Page 14



LONDONDERRY

Match to Page 25

21



Match to Page 29

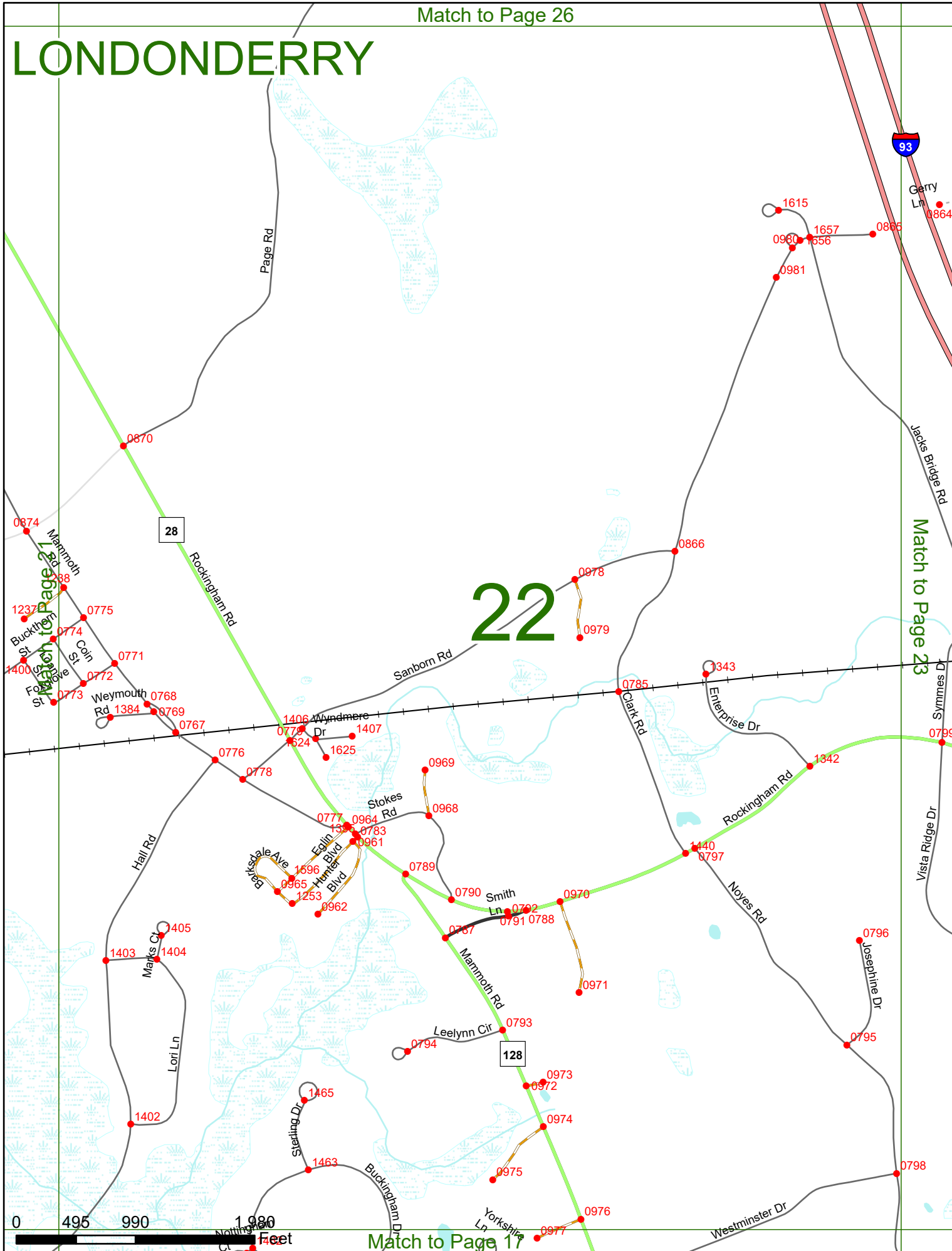
Match to Page 32

Match to Page 16



LONDONDERRY

22



Match to Page 26

Match to Page 23

LONDONDERRY

Match to Page 27

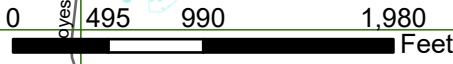
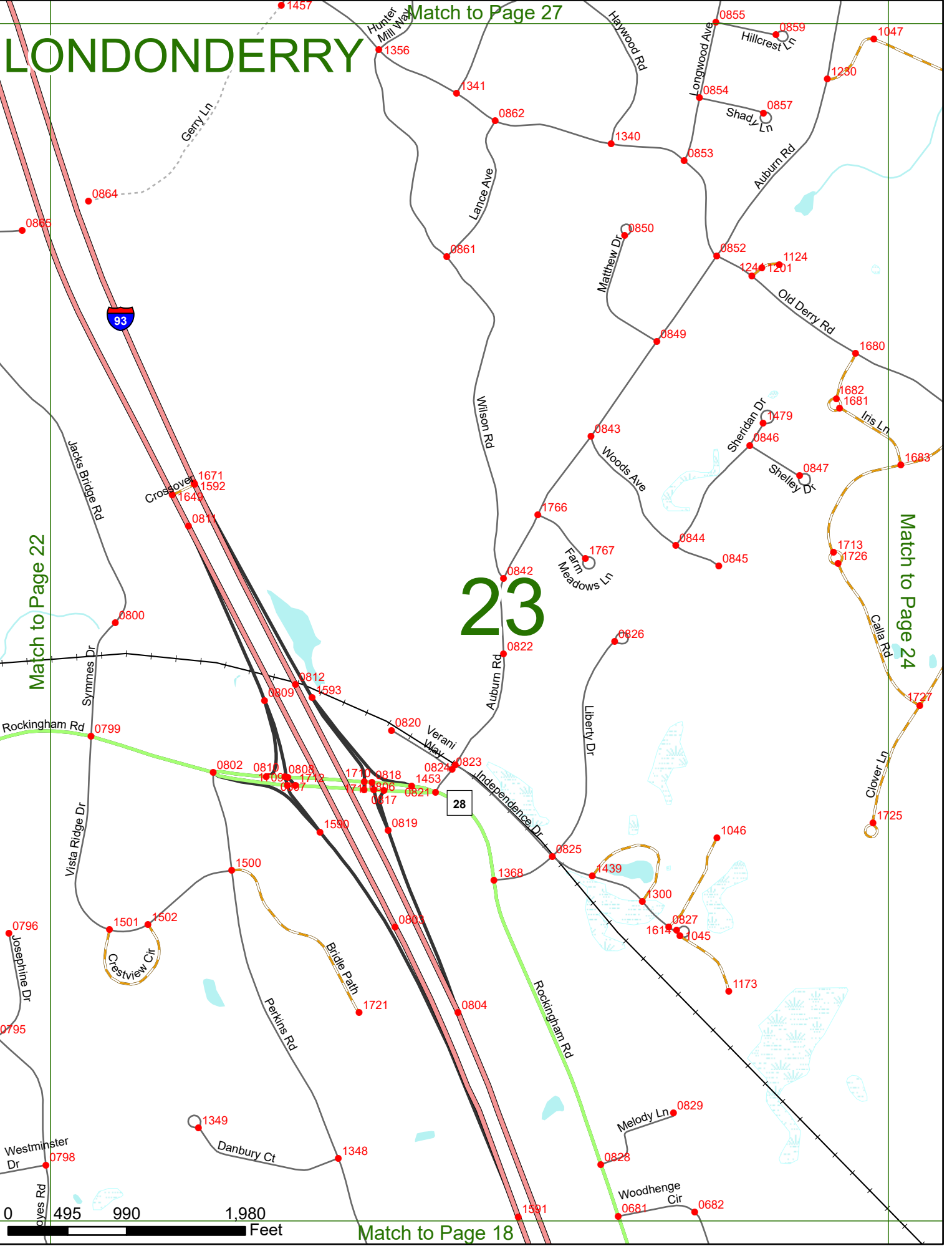
Match to Page 22

Match to Page 24

23

28

Match to Page 18



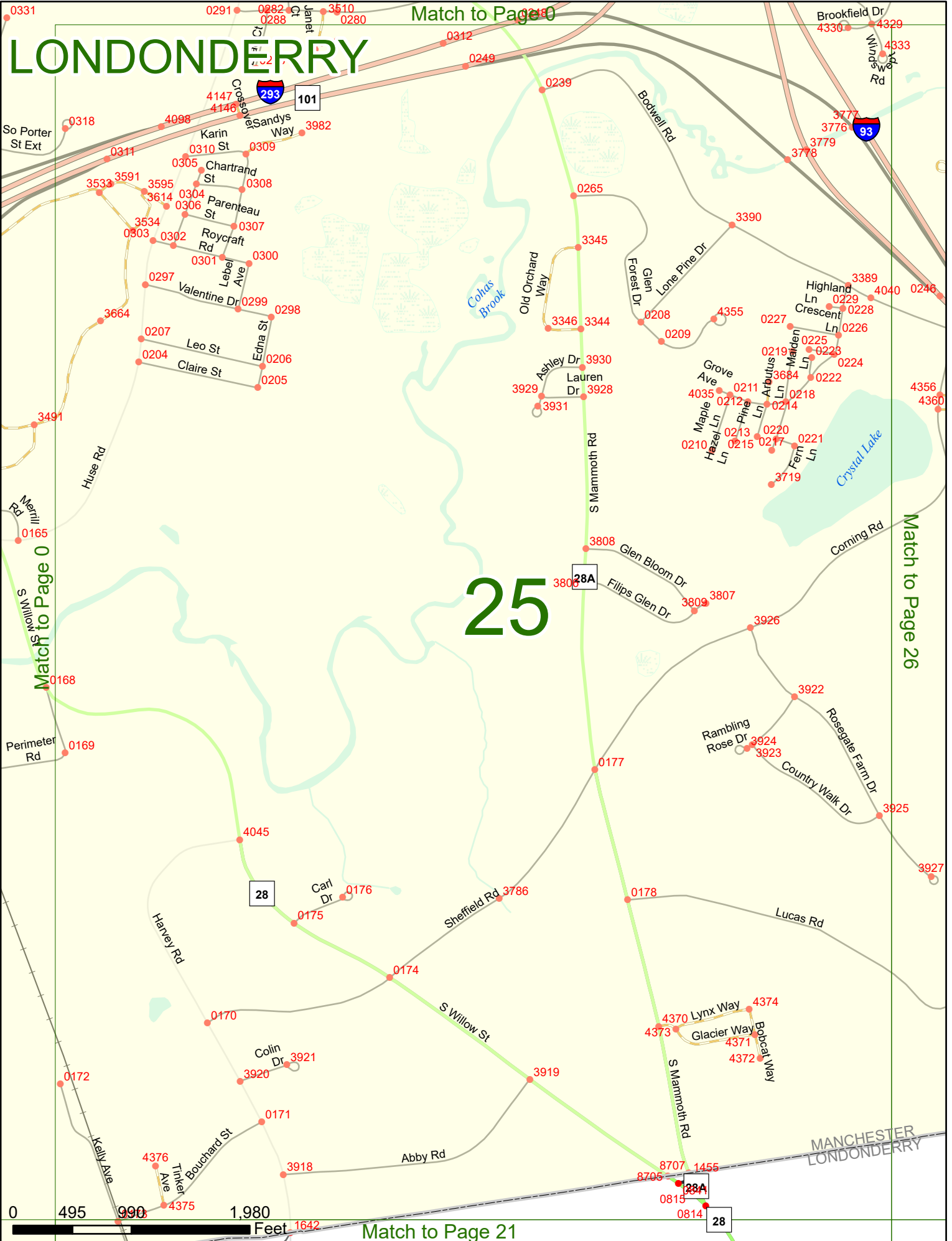
LONDONDERRY

Match to Page 0

25

Match to Page 26

Match to Page 21



0 495 990 1,980 Feet 1,642

MANCHESTER LONDONDERRY

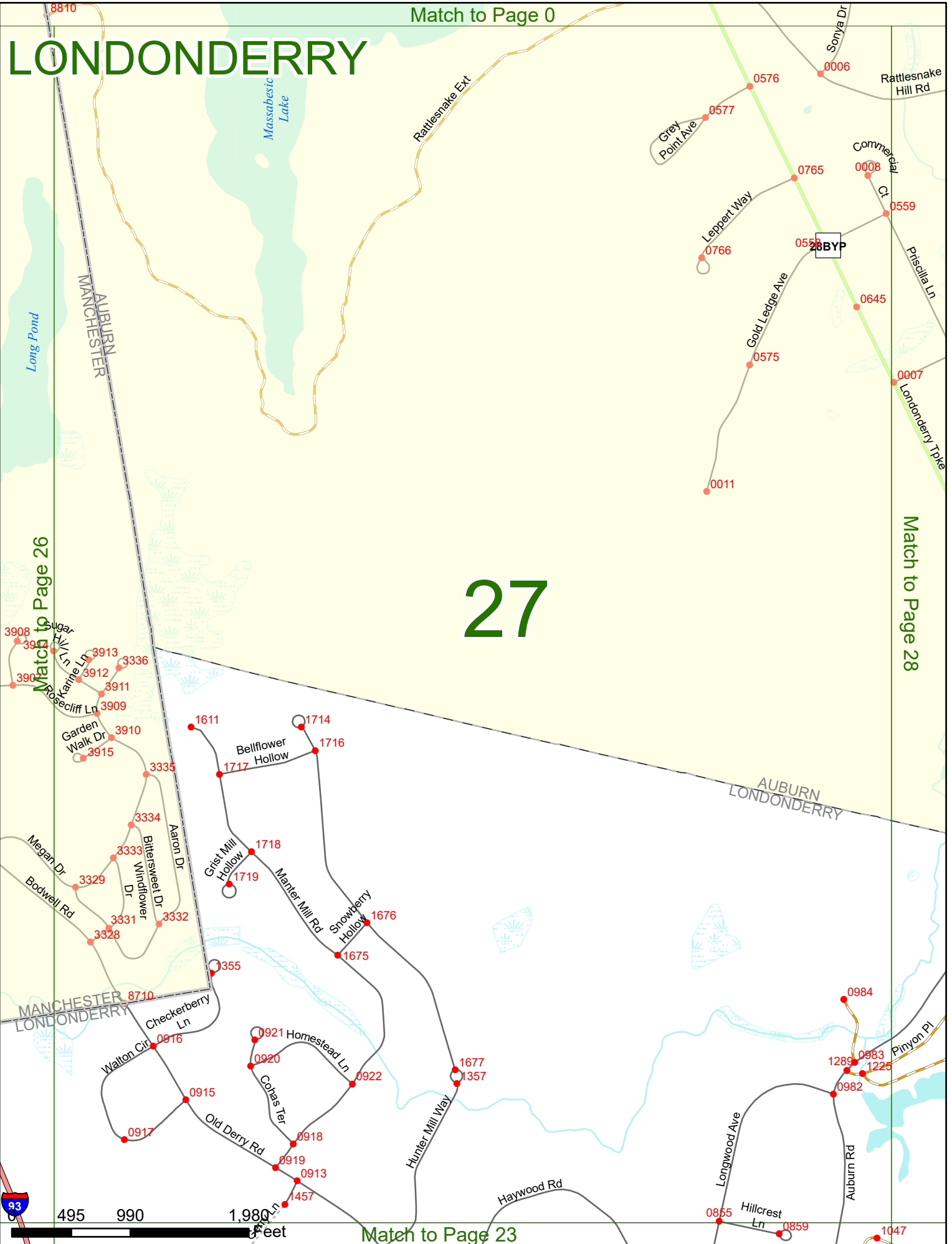
LONDONDERRY

Match to Page 0

27

Match to Page 26

Match to Page 28



Match to Page 23



LONDONDERRY

Match to Page 0

28

Match to Page 27

Match to Page 0

Match to Page 24

