

















Maps and data sets are not guaranteed to be free from errors and omissions. Data is in a constant state of update and correction by various groups and agencies. Information displayed on this map is the best available at the time of publication.

# 2024 Nodal Reference Bookmap

## LEGEND

<b>Divided Highway Limited Access</b>	<b>Turnpike Toll Road</b>	<b>U.S. Route</b>	<b>N.H. Route</b>
			
<b>State Roads (Carries NO Route Number)</b>	<b>Local Roads</b>	<b>Class 6 Roads (Not Maintained)</b>	<b>Private Roads</b>
			
	<b>State Line</b>		<b>Lakes &amp; Ponds</b>
	<b>County Line</b>		<b>State Parks</b>
	<b>Town Line</b>		<b>National &amp; State Forests</b>
	<b>Rivers &amp; Streams</b>		<b>Reference Nodes</b>

NHDOT will accept crash locations based on the State of NH Uniform Police Traffic Accident Report.

Crash occurred on:

**Option 1**     Street Address  
                   123 Main Street

**Option 2**     Route No and/or     Distance from             NESW             Intesecting Road, Bridge,  
                   Street name             Intersecting Street                                     Town/County line  
                   Main Street                     500                     E                     Oak Street

**Option 3**     First Node                     Distance from First Node                     Second Node  
                   515                                     212                                     632

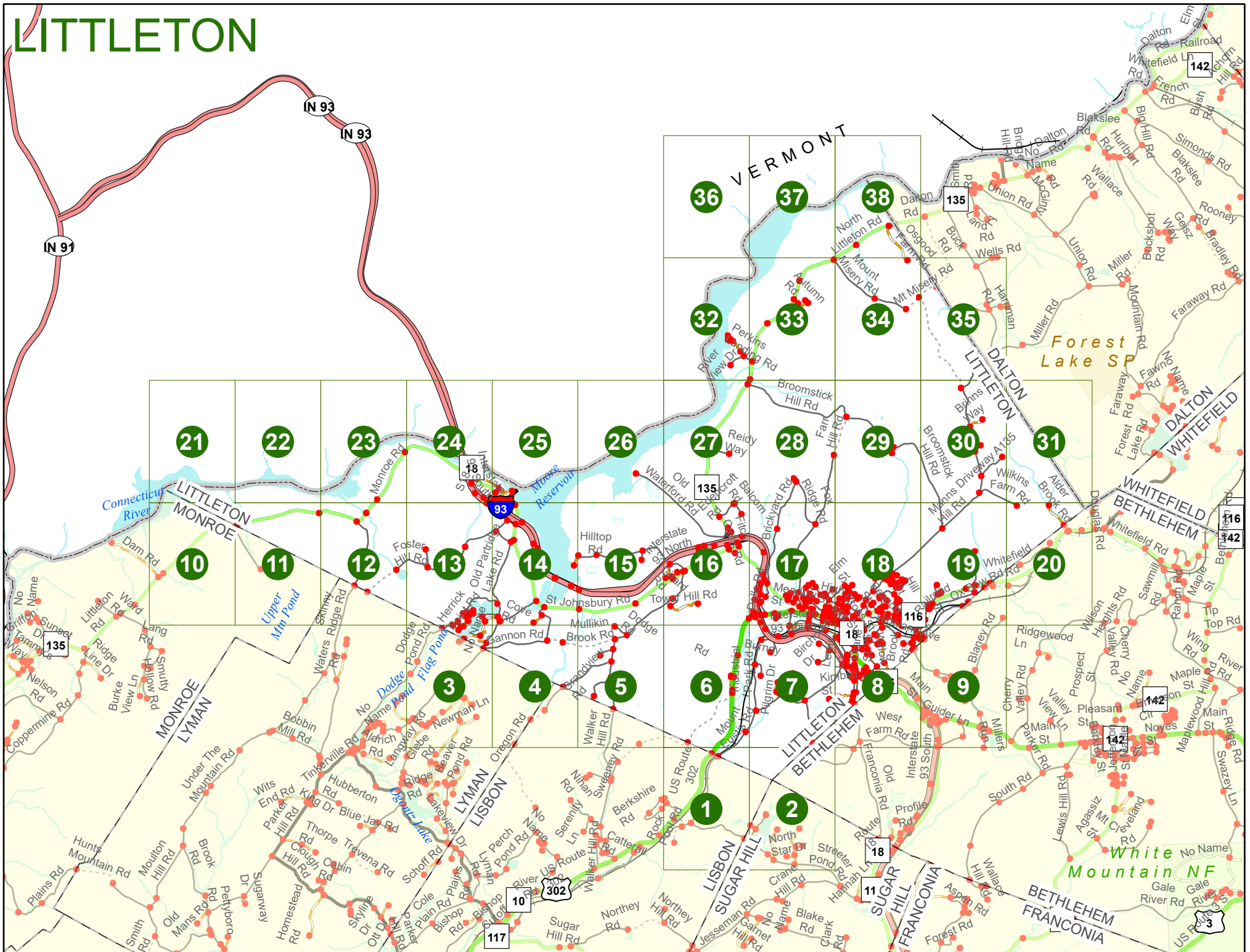
**Option 4**     Route No and/or             Mile Marker on Interstate Only             NESW             Mile (Marker)  
                   Street name  
                   189S                                     700 feet                                     S                     36.8

**Option 3 – Example**

Street Name                     Loudon Road  
First Node                             803  
Distance from First Node             318 Ft  
Second Node                             813



# LITTLETON



# LITTLETON

Match to Page 6

LITTLETON LISBON

Match to Page 2

1

Match to Page 0

10

302

0119

0153

0152

0117

0118

0115

0116

0150

0114

0151

6733

6734

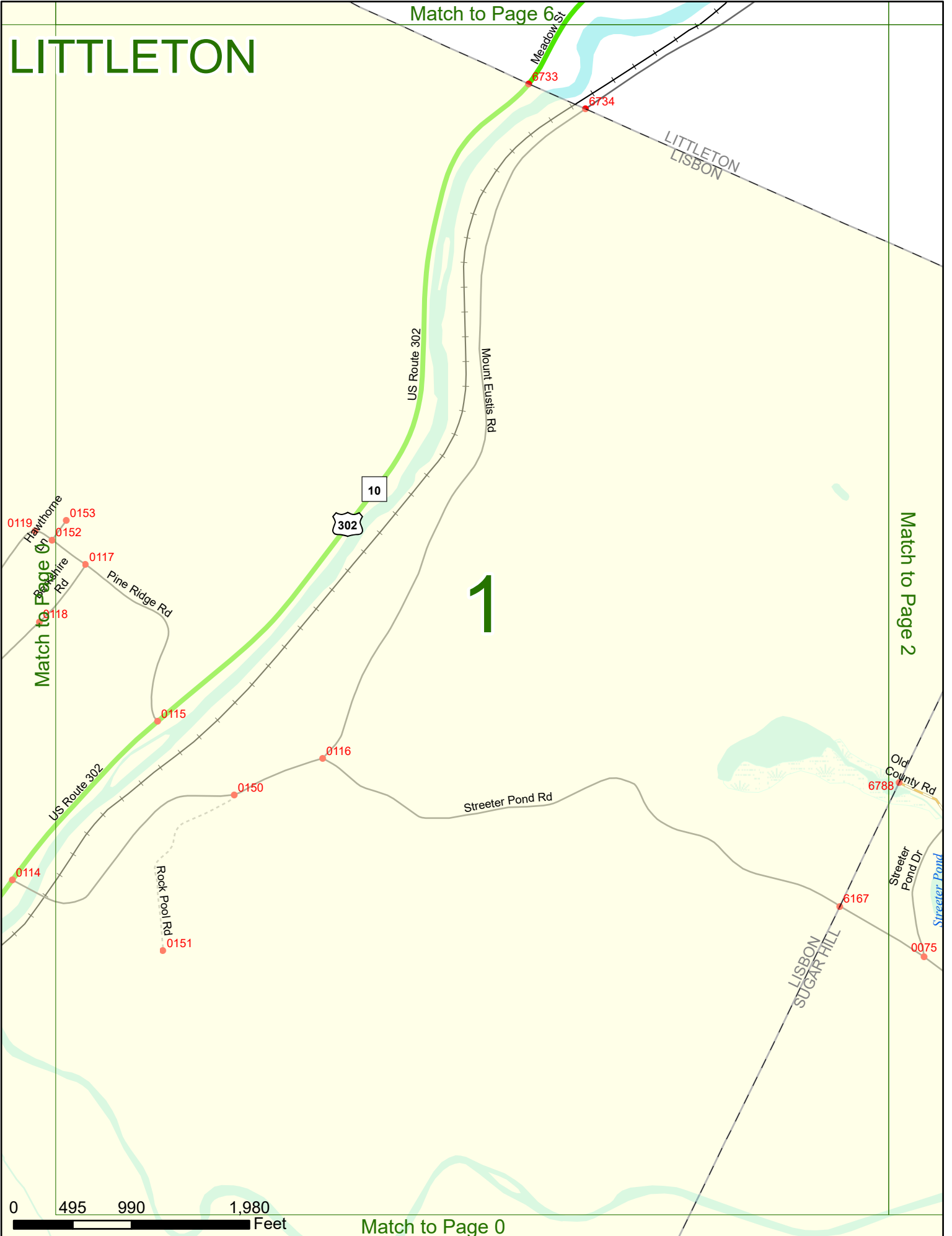
6788

6167

0075

0 495 990 1,980 Feet

Match to Page 0

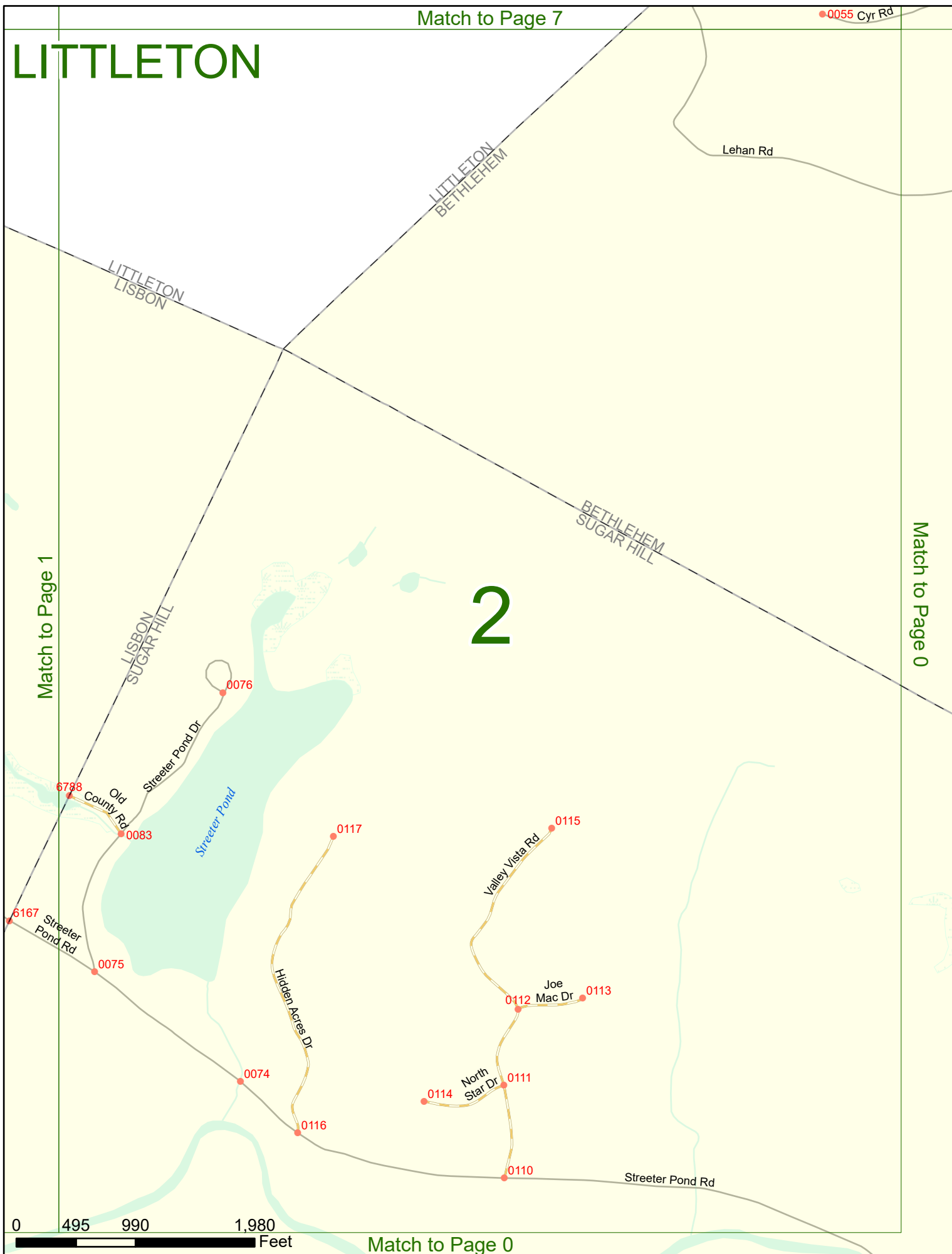


# LITTLETON

# 2

Match to Page 1

Match to Page 0



0 495 990 1,980 Feet

Match to Page 0

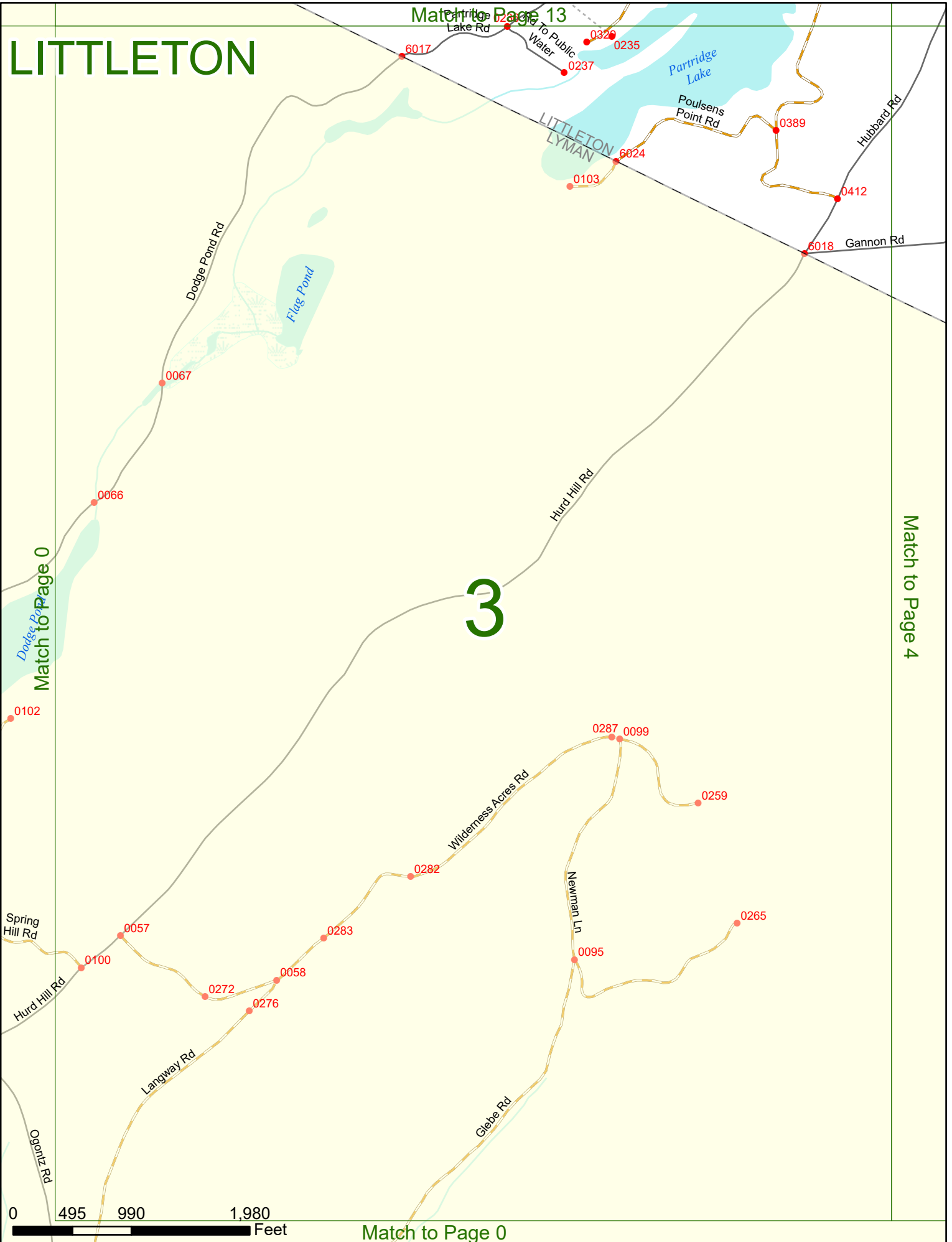
# LITTLETON

Match to Page 13

Match to Page 0

Match to Page 4

# 3



Match to Page 0

Match to Page 14

# LITTLETON

Hubbard Rd

Williams Rd

0412

Gannon Rd

Mullikin Brook Rd

0003

0452

LITTLETON  
LYMAN

Match to Page 3

# 4

Match to Page 5

Oregon Rd

6730

LITTLETON  
LISBON

0166

LYMAN  
LISBON

6019

Oregon Rd

6020

0 495 990 1,980 Feet

Match to Page 0

# LITTLETON

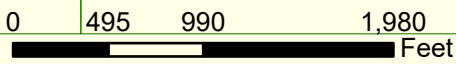
Match to Page 15

Match to Page 4

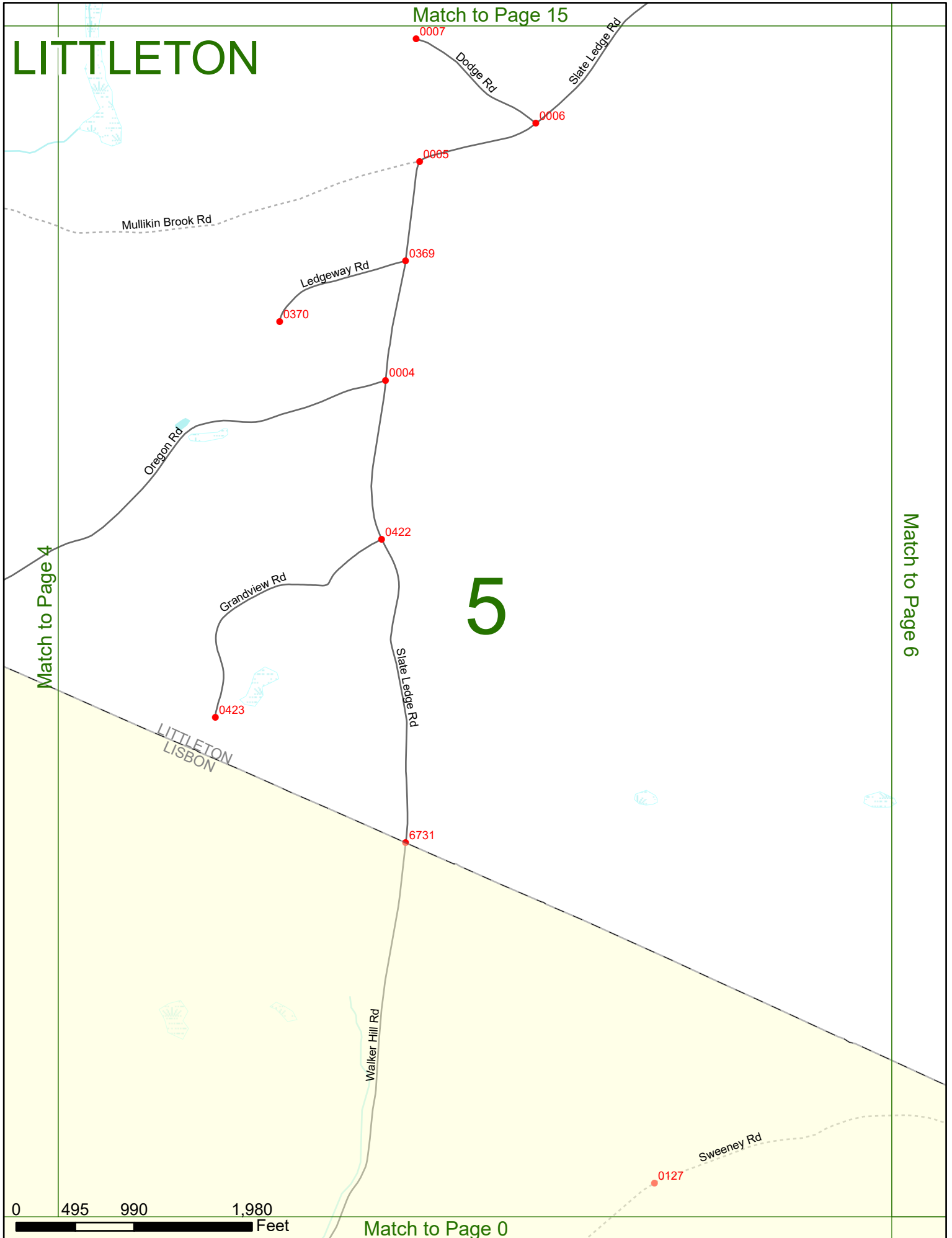
Match to Page 6

# 5

LITTLETON  
LISBON



Match to Page 0



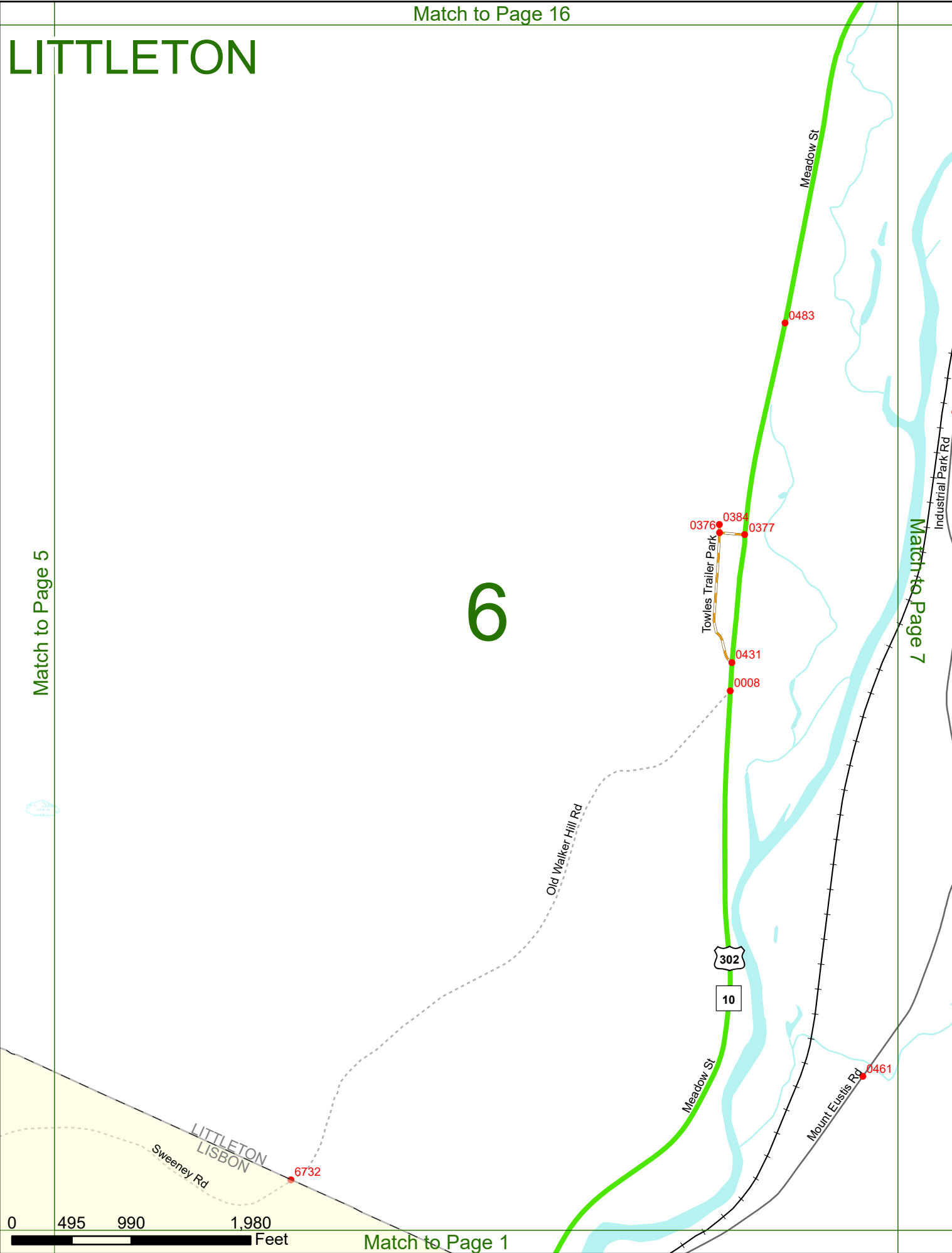


# LITTLETON

# 6

Match to Page 5

Match to Page 7



# LITTLETON

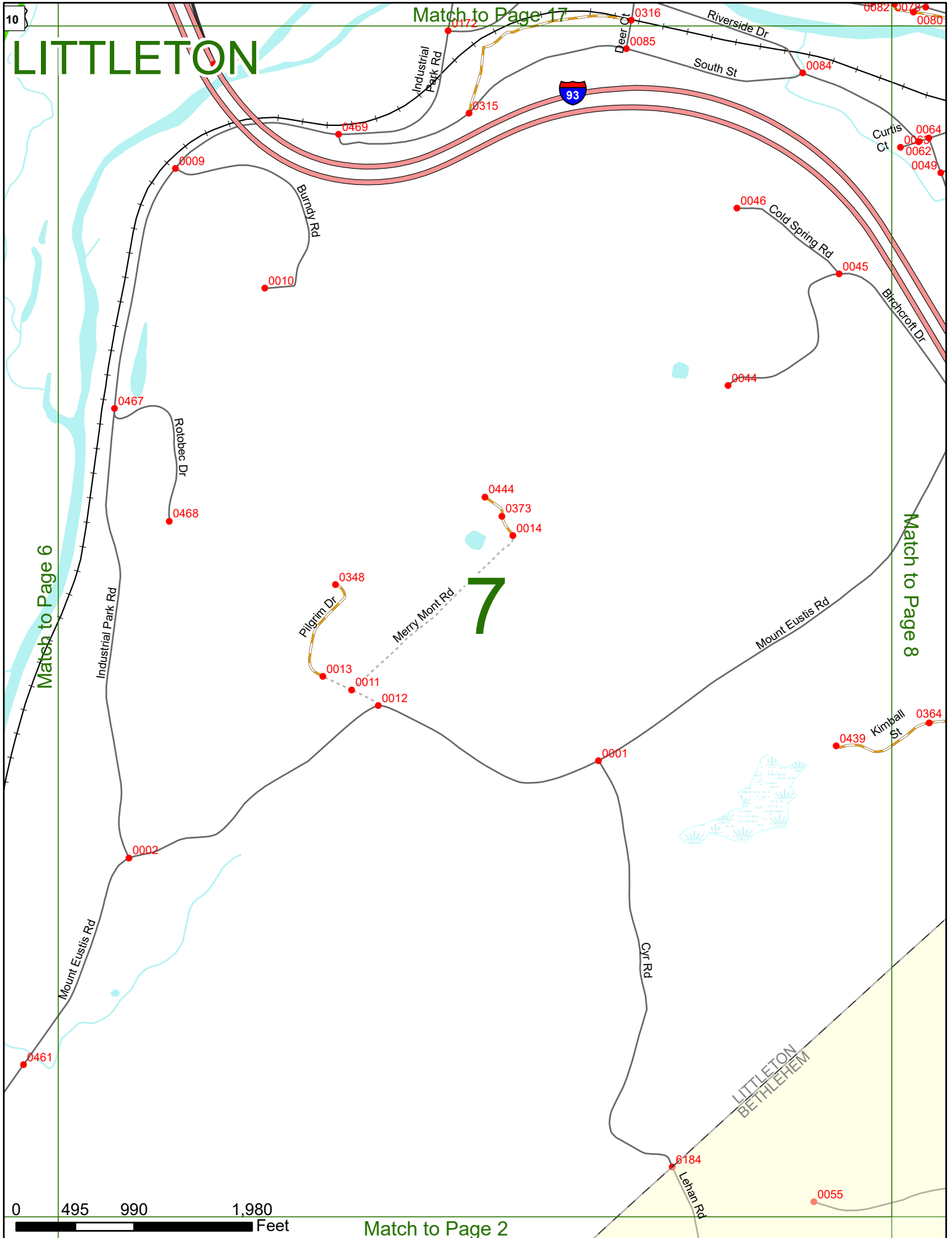
Match to Page 17

Match to Page 6

Match to Page 8

# 7

Match to Page 2



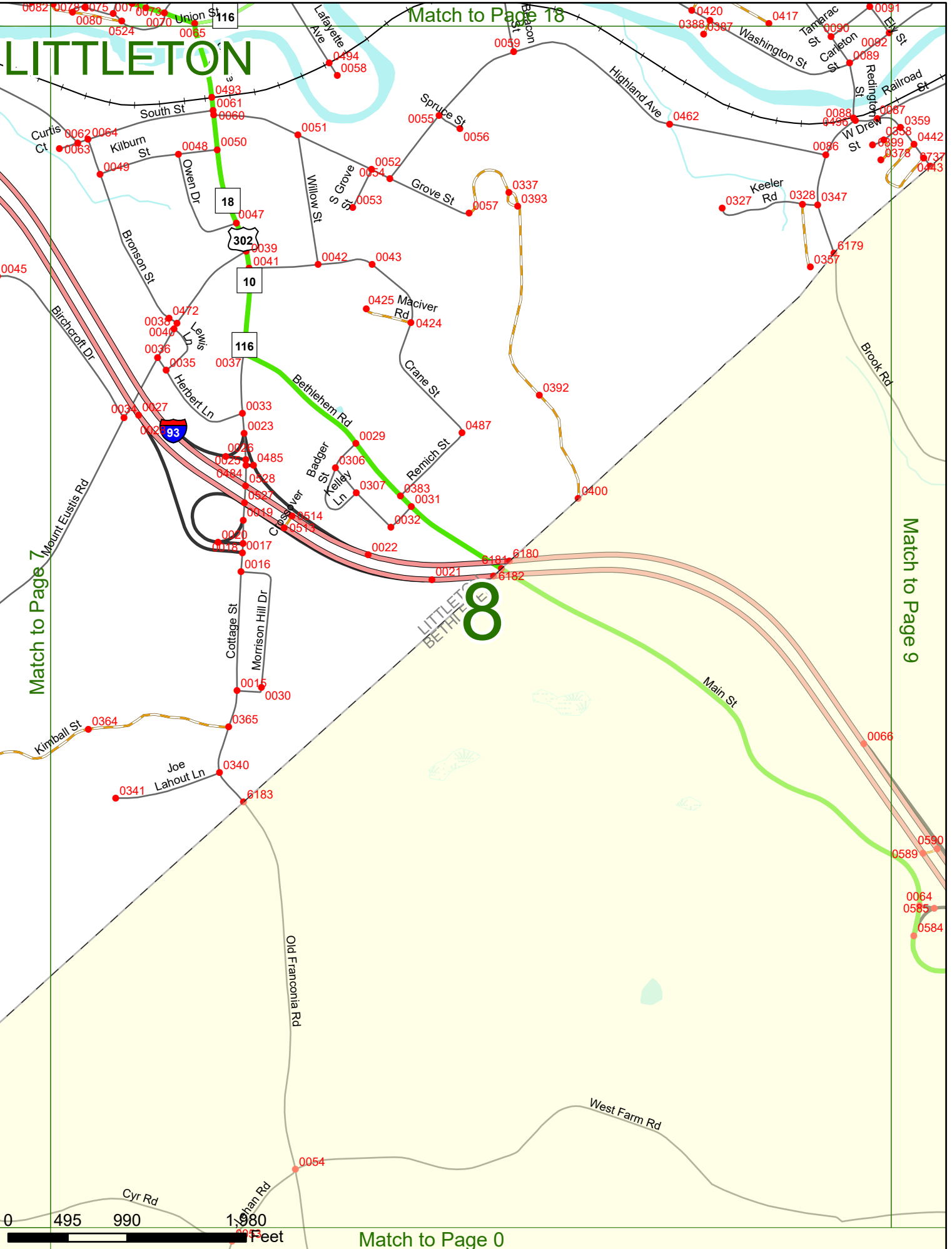
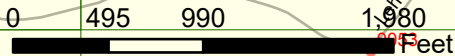
# LITTLETON

Match to Page 18

Match to Page 7

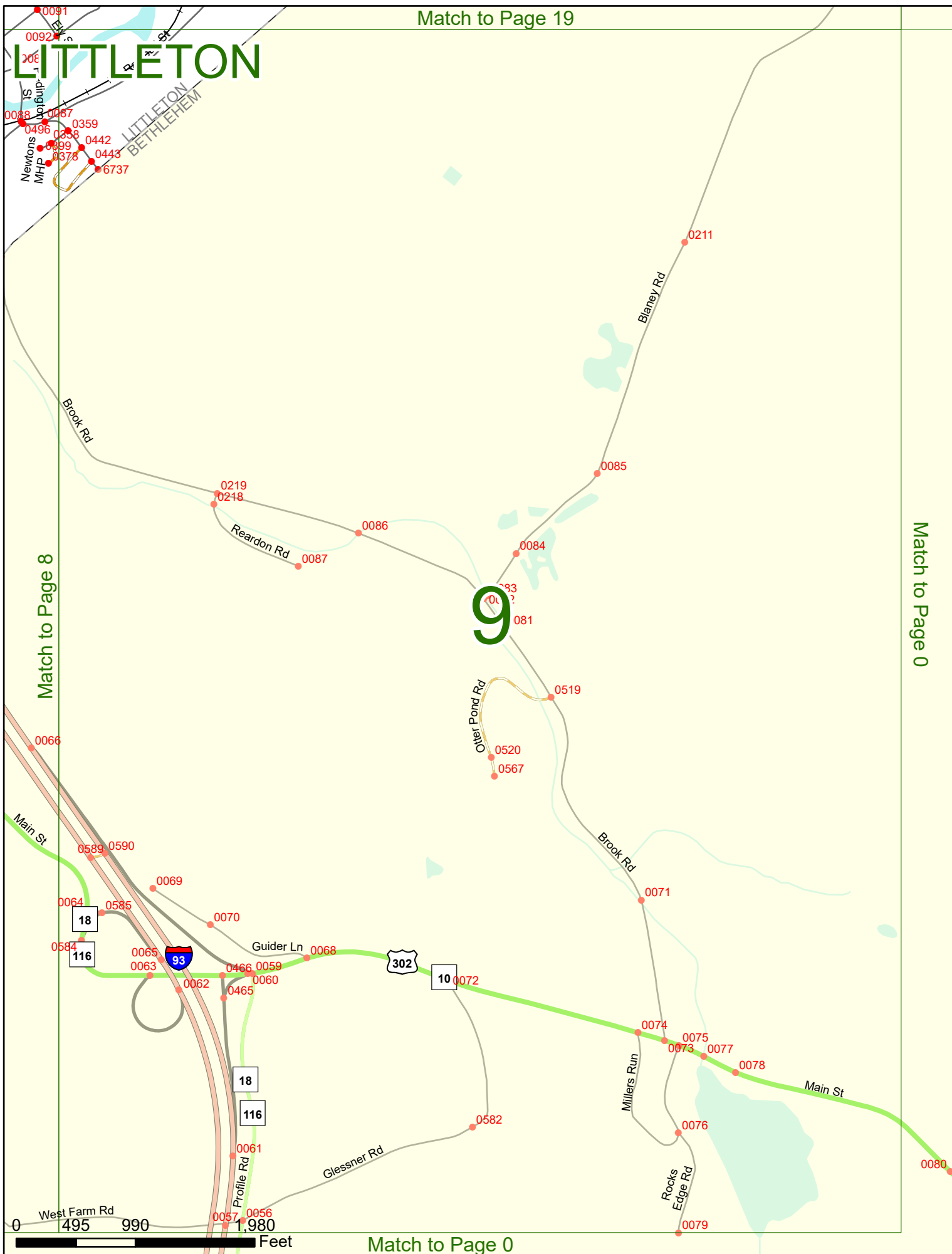
Match to Page 9

Match to Page 0



Match to Page 19

# LITTLETON



Match to Page 8

Match to Page 0



Match to Page 0

# LITTLETON

Match to Page 21

VERMONT

Connecticut River

LITTLETON  
MONROE

Monroe Rd

6137

0057

Stanton Rd

Littleton Rd

135

# 10

Match to Page 11

Match to Page 0

Dam Rd

0080

0054

Littleton Rd

0 495 990 1,980 Feet

Match to Page 0

# LITTLETON

135

Monroe Rd

0240

0241

6137

Littleton Rd  
0057

Stanton Rd

LITTLETON  
MONROE

# 11


0056

Upper  
Mtn Pond

MONROE  
LYMAN

Match to Page 10

Match to Page 12



Match to Page 23

# LITTLETON

Connecticut River

0240

Monroe Rd

0454

135

0239

Match to Page 11

Match to Page 13

# 12

LITTLETON  
MONROE

N Skinny Ridge Rd

0302

Foster Hill Rd

6016

6736

LITTLETON  
LYMAN

MONROE  
LYMAN

Skinny Ridge Rd

0 495 990 1,980 Feet

Match to Page 0

# LITTLETON

# 13

Match to Page 12

Match to Page 14



Moore Ct

0245

0291

Foster Hill Rd

0242

Wildwood West Rd

0238

Reynolds Pond

Old Partridge Lake Rd

0230

Partridge Lake Rd

Partridge Lake

South Shore Rd

Cove Rd

Hubbard Rd

0445

0447

0407

0320

0345

0346

0319

Herrick Point Rd

0330

0403

Allen Rd

0234

Rd To Public Water

0236


0326

0235

0418

0390

LITTLETON  
LYMAN



Match to Page 3



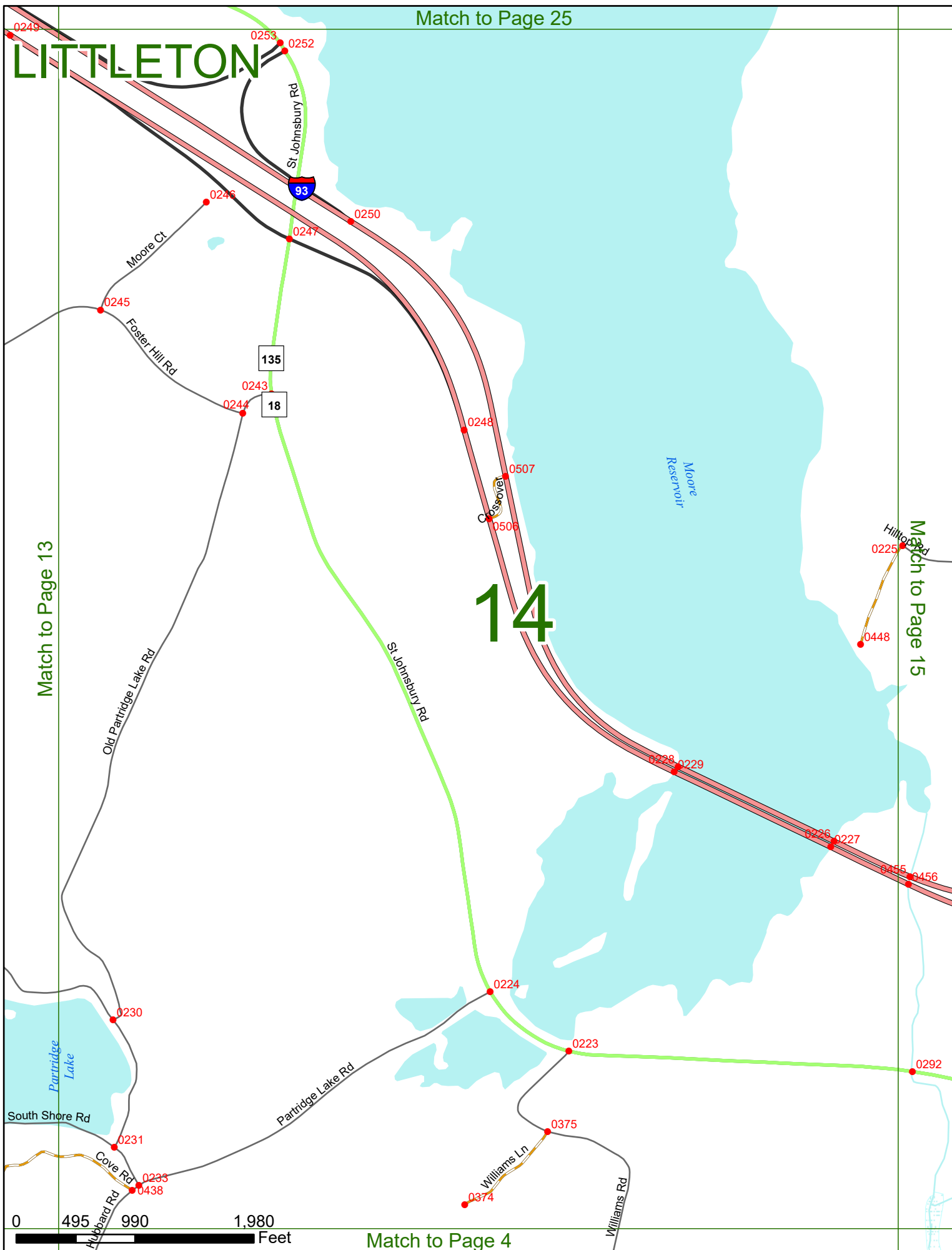
Match to Page 25

# LITTLETON

# 14

Match to Page 13

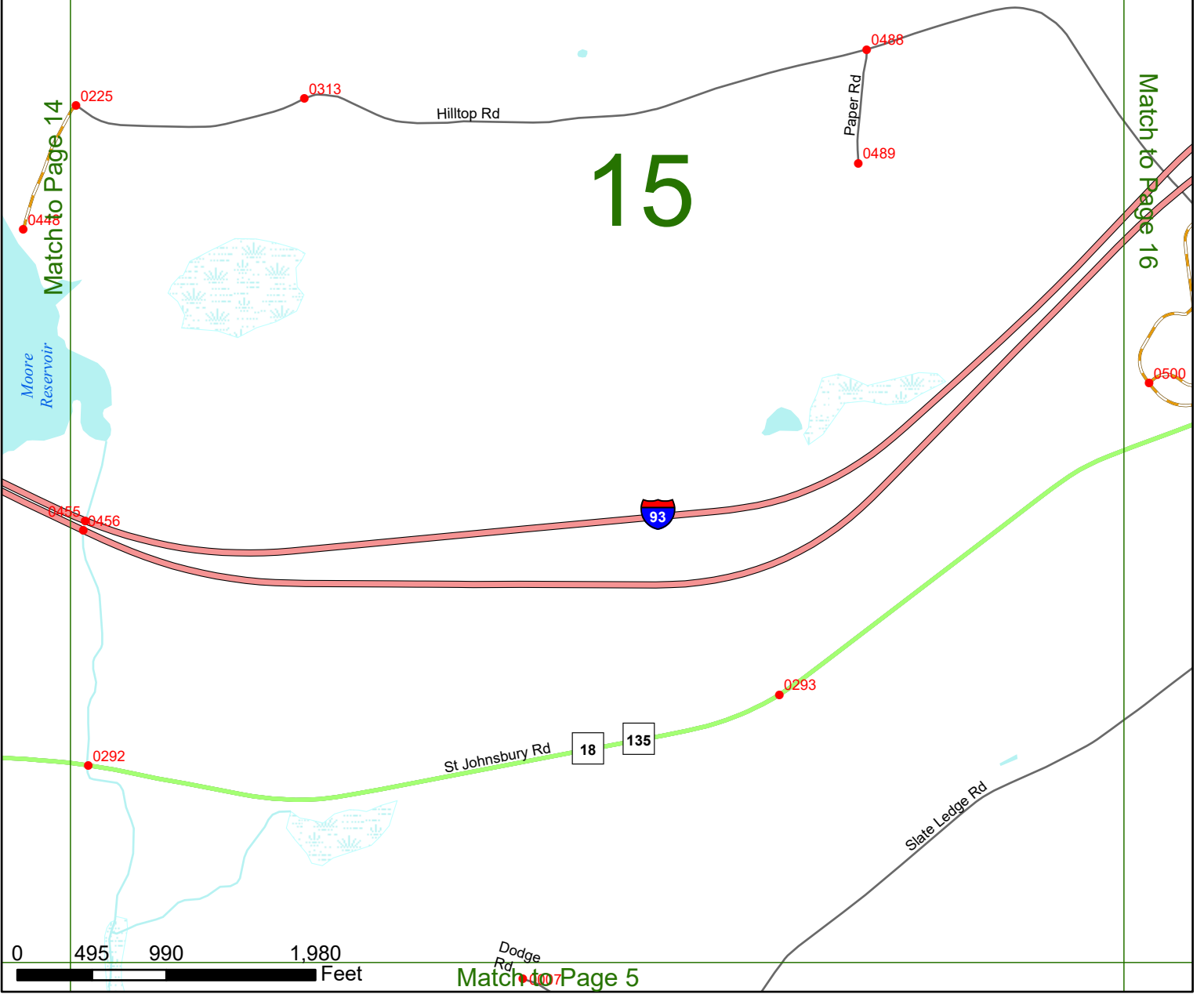
Match to Page 15



Match to Page 4

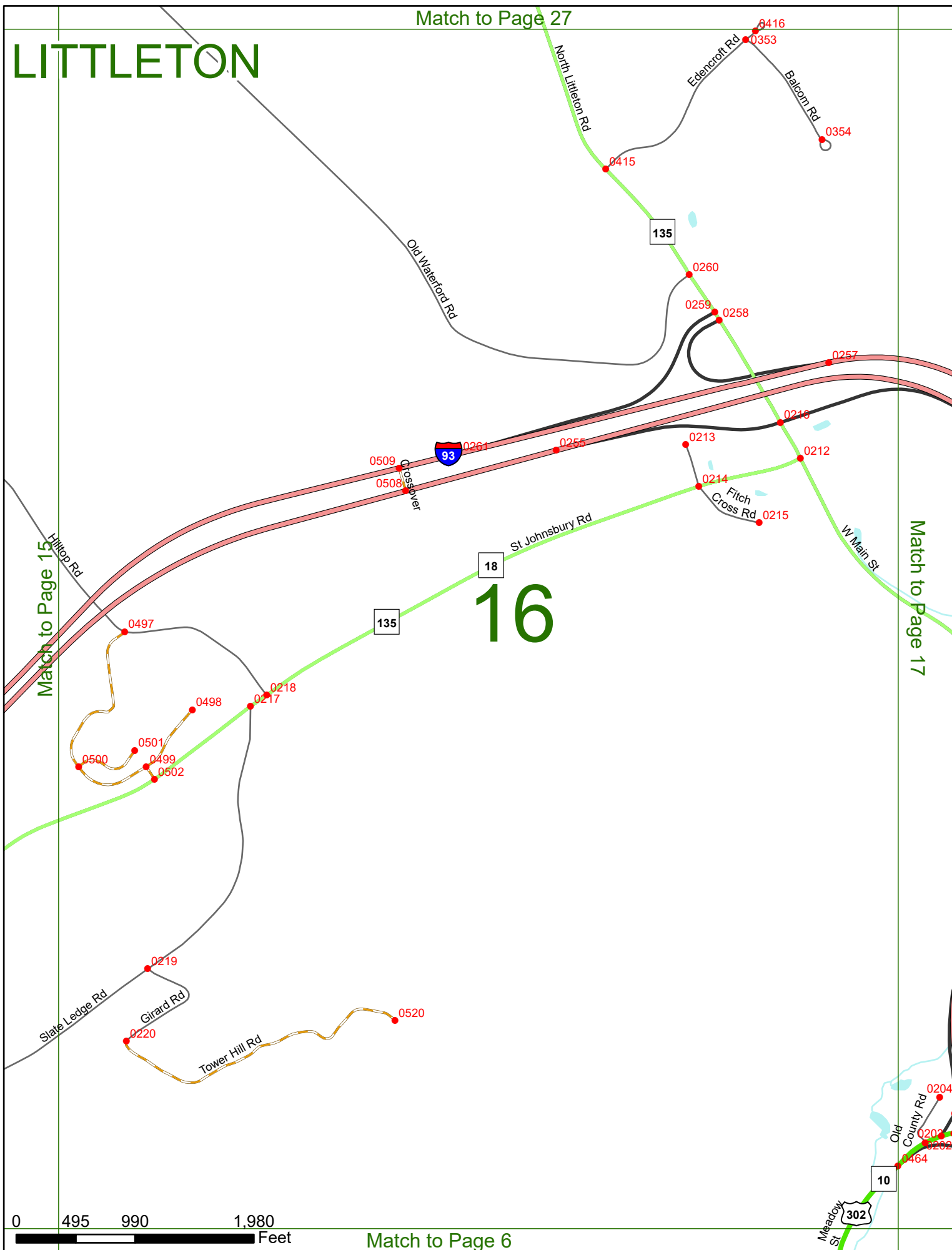
# LITTLETON

# 15



Match to Page 27

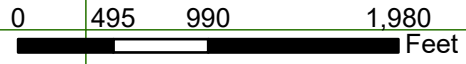
# LITTLETON



Match to Page 15

Match to Page 17

# 16



Match to Page 6

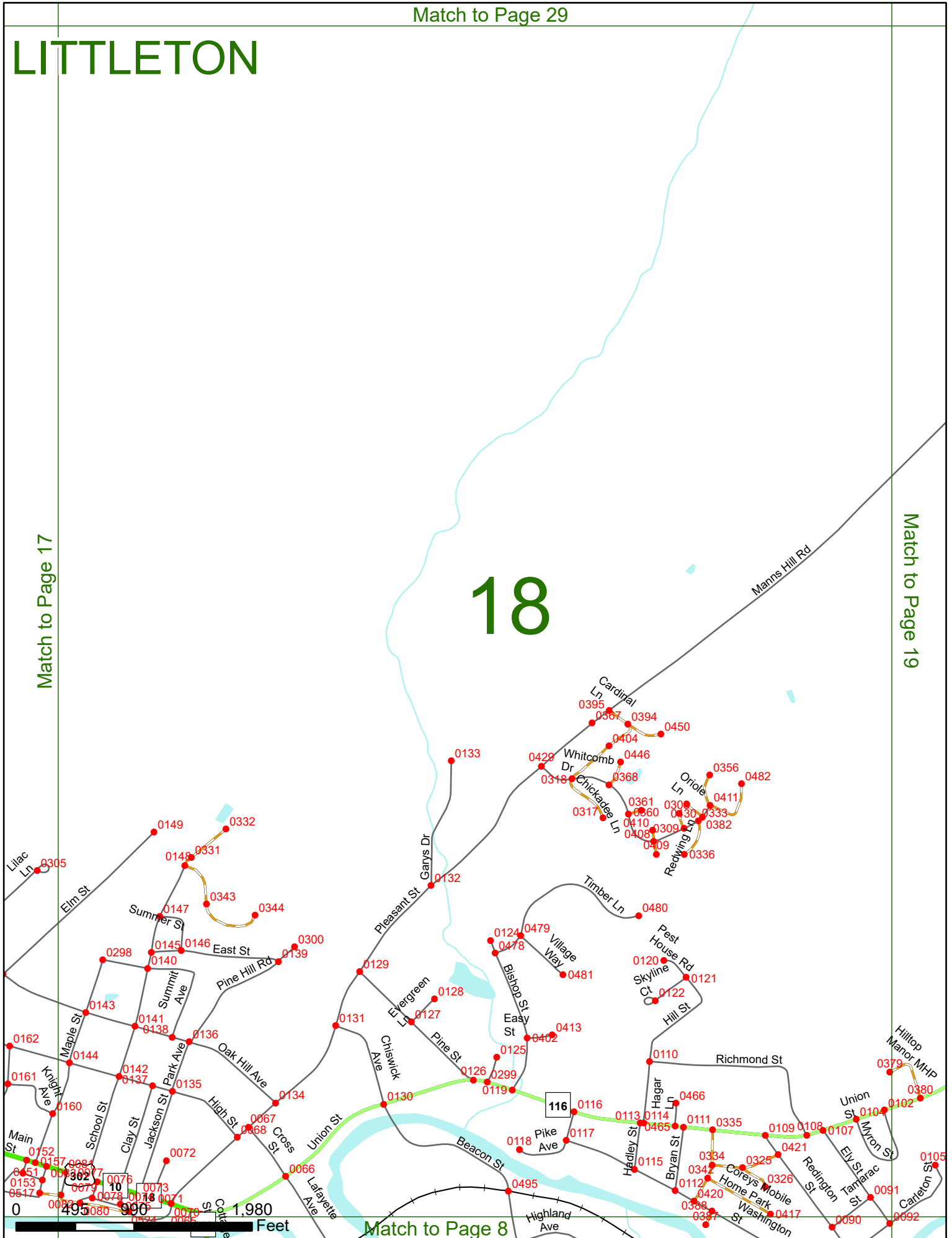


# LITTLETON

# 18

Match to Page 17

Match to Page 19




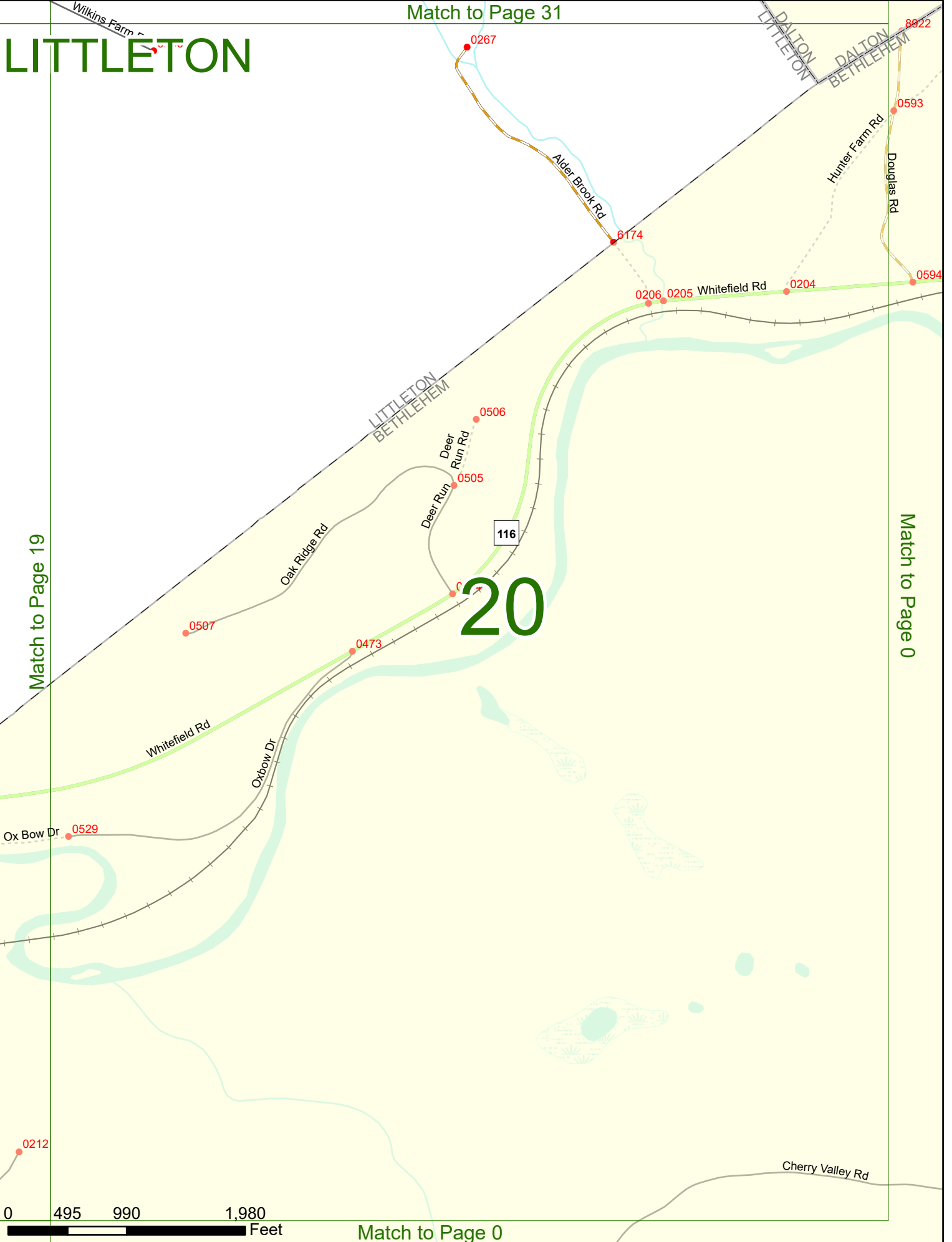


# LITTLETON

Match to Page 31

Match to Page 19

Match to Page 0



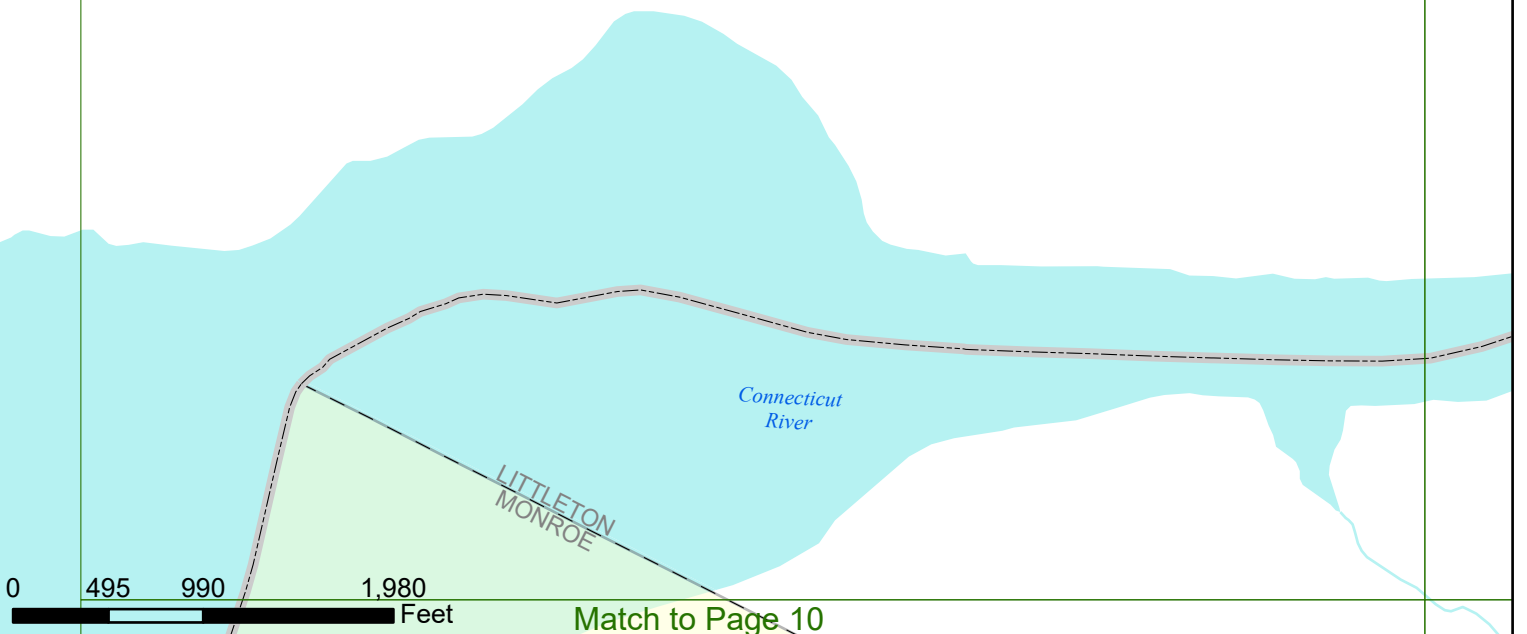
Match to Page 0

# LITTLETON

Match to Page 0

VERMONT  
**21**

Match to Page 22



0 495 990 1,980 Feet

Match to Page 10



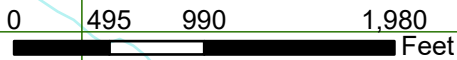
# LITTLETON

Match to Page 21

Match to Page 23

V E R M O N T  
**22**

*Connecticut River*



Match to Page 11

# LITTLETON

V E R M O N T

# 23

Match to Page 22

Match to Page 24

Connecticut River

Monroe Rd

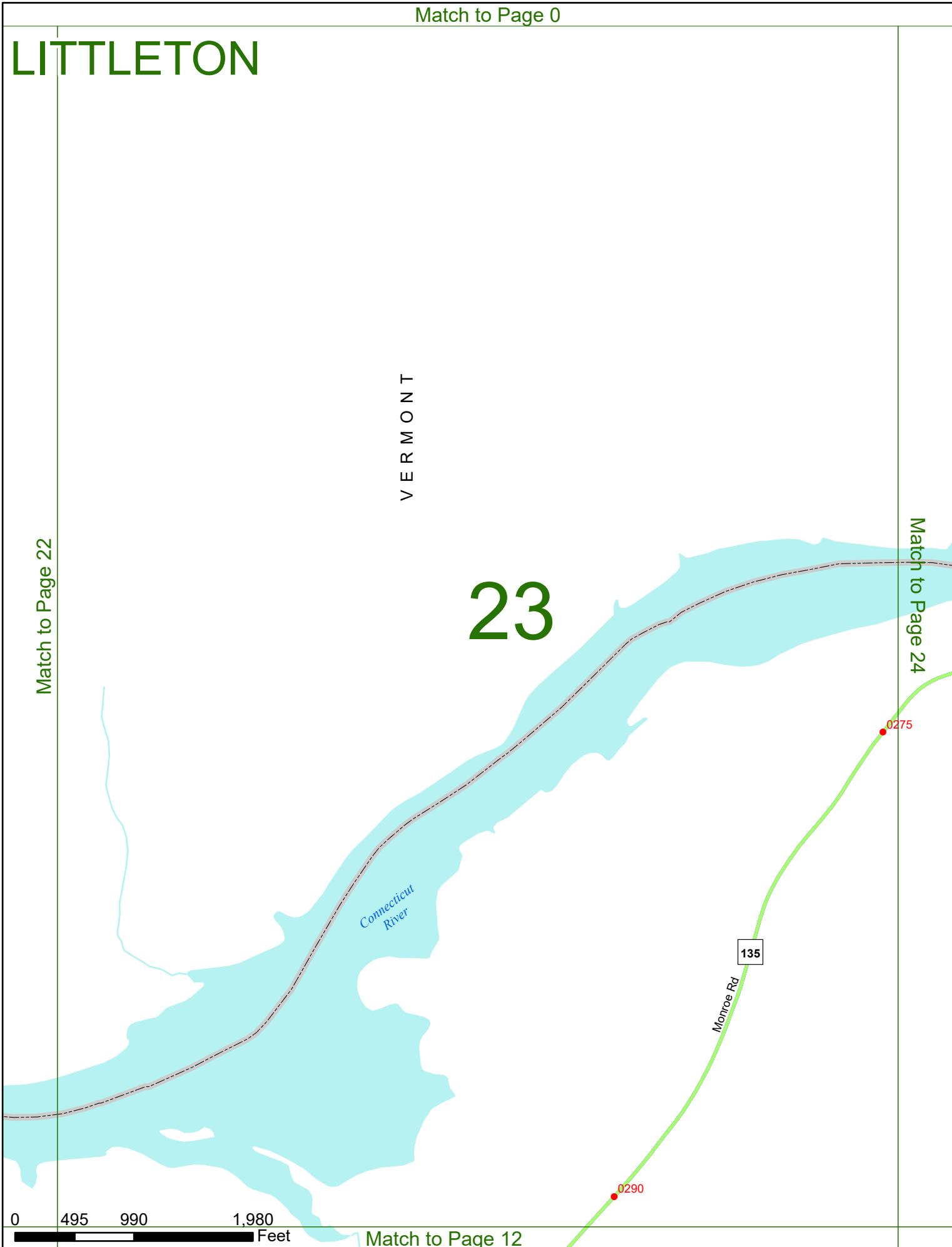
135

0290

0275

0 495 990 1,980 Feet

Match to Page 12



Match to Page 0

# LITTLETON

IN 93

VERMONT

IN 93

# 24

Match to Page 23

Match to Page 25

0275

Monroe Rd

Connecticut River

8752

8751

8750

135

0486

0503

0505

0504

0254

Dam Access Rd

18

St Johnsbury Rd

0457

93

0460

0251

0435

0434

0249

0 495 990 1,980 Feet

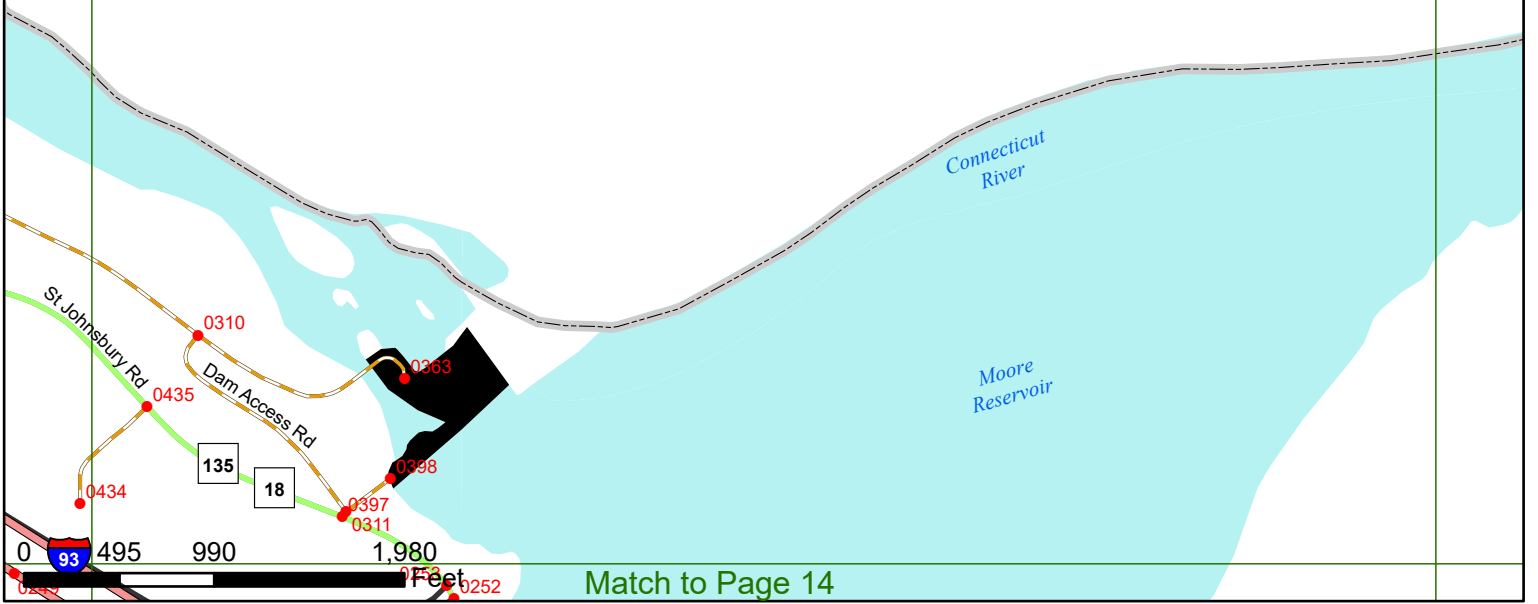
Match to Page 13

# LITTLETON

# VERMONT 25

Match to Page 24

Match to Page 26



# LITTLETON

VERMONT

# 26

Connecticut River

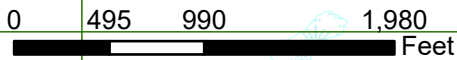
Moore Reservoir

0272

Old Waterford Rd

Match to Page 25

Match to Page 27



# LITTLETON

VERMONT

Match to Page 32

Match to Page 26

Match to Page 28

# 27

Connecticut River  
Moore Reservoir

North Littleton Rd

Reidy Way

135

North Littleton Rd

Old Waterford Rd

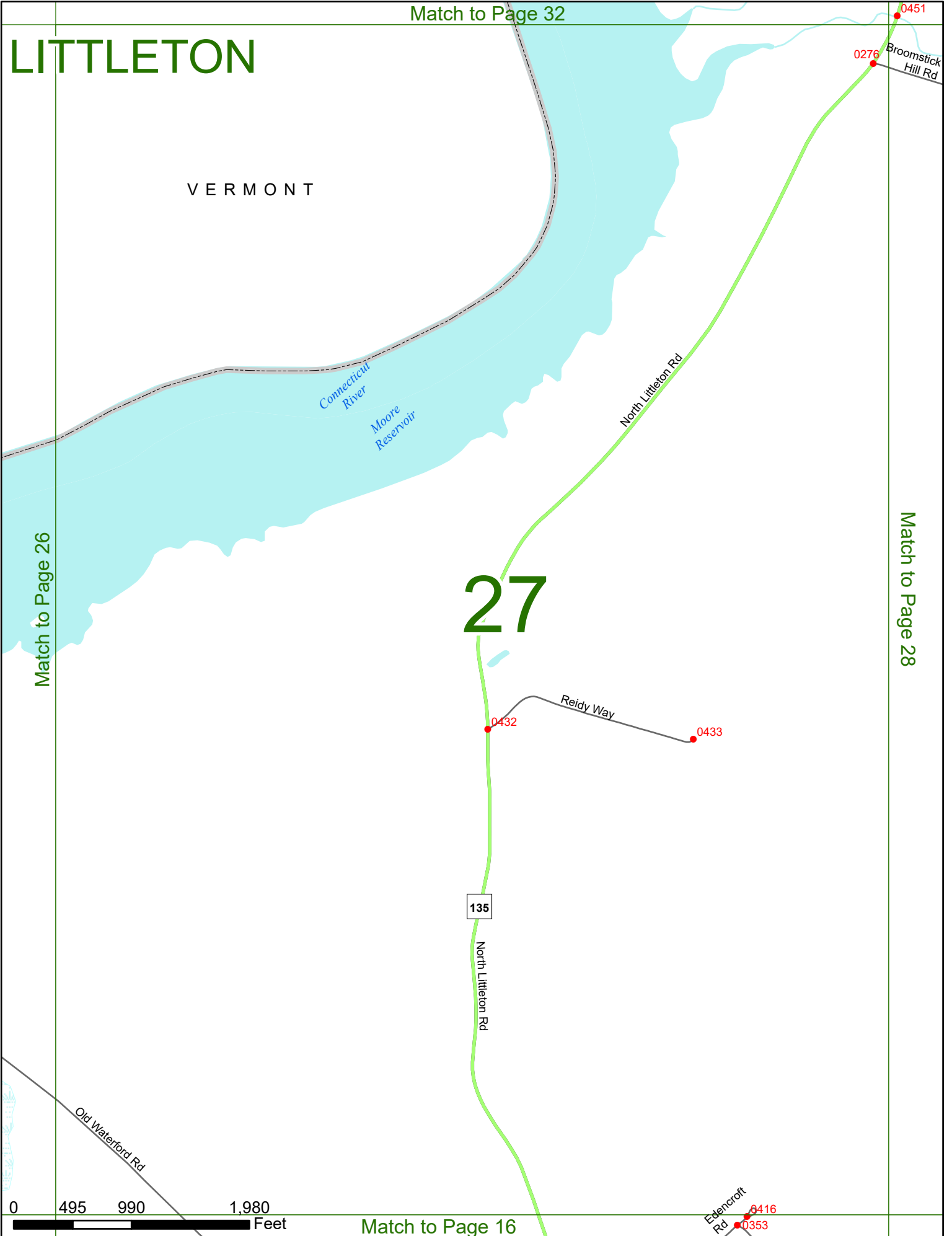
Edencroft Rd

Broomstick Hill Rd

0 495 990 1,980 Feet

Match to Page 16

0451  
0276  
0432  
0433  
0416  
0353



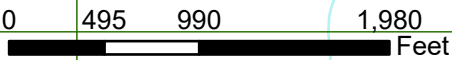
Match to Page 33

# LITTLETON

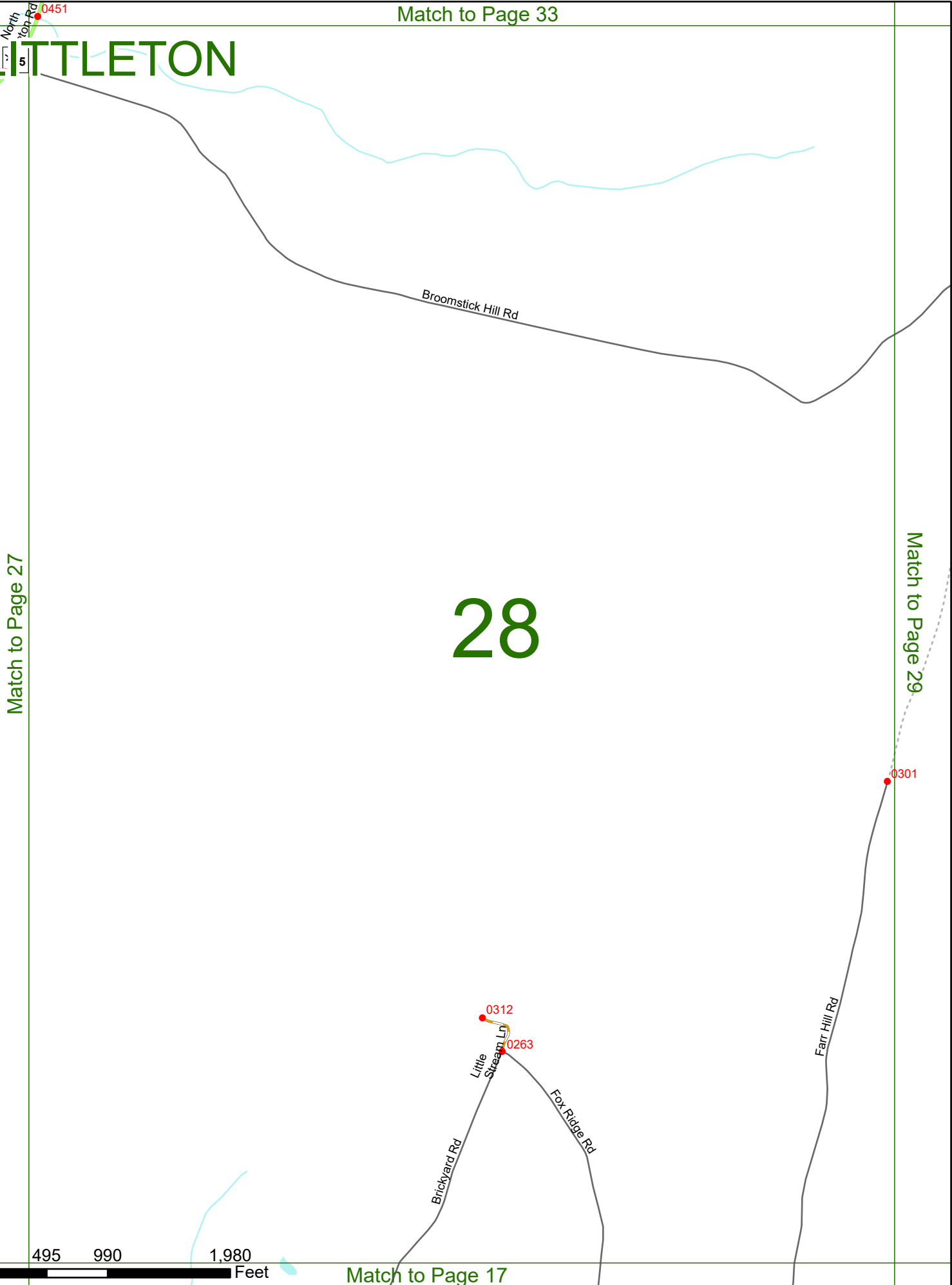
# 28

Match to Page 27

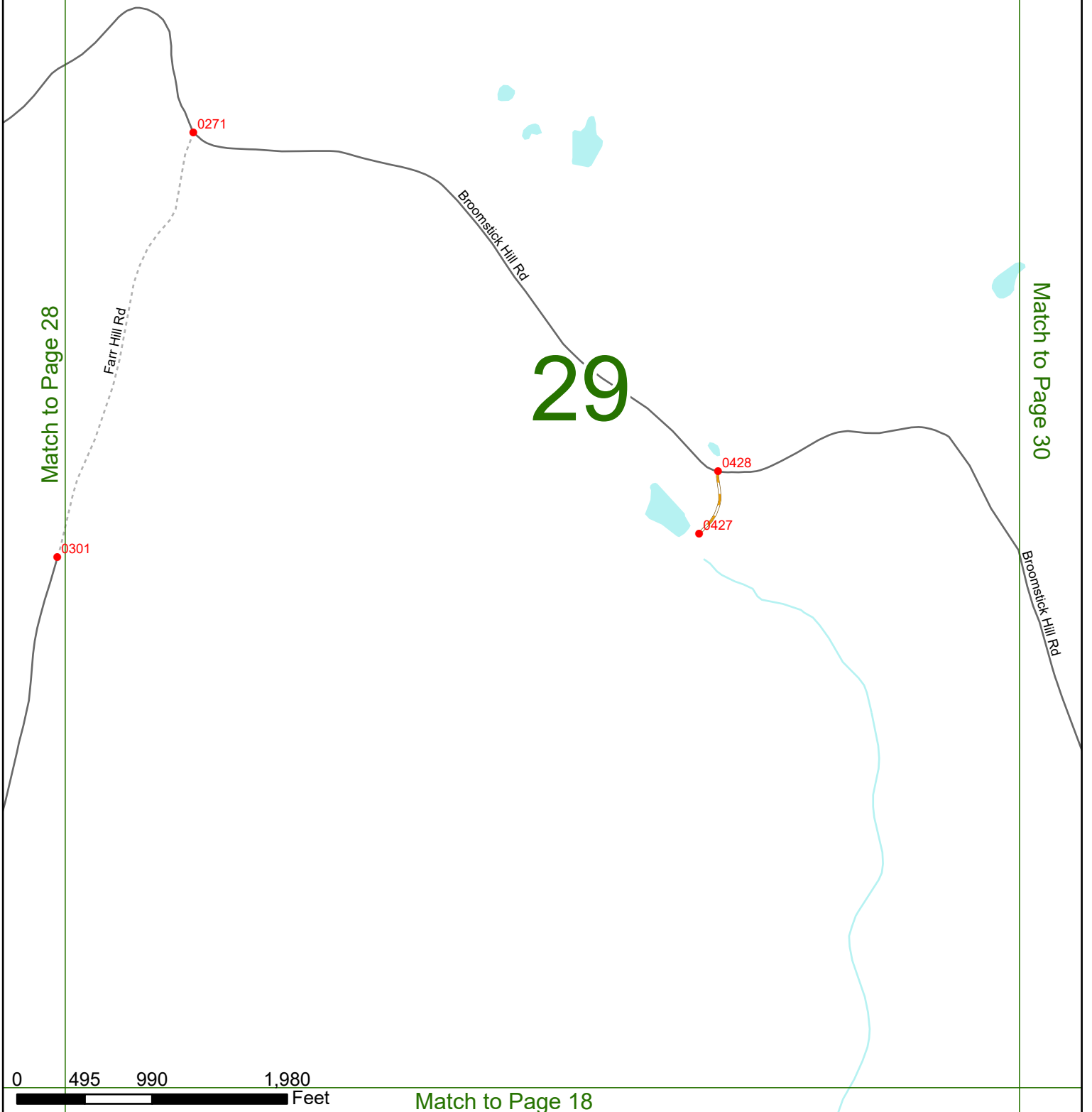
Match to Page 29



Match to Page 17



# LITTLETON



# 29



# LITTLETON

Match to Page 35

DALTON  
LITTLETON

Mount  
Misery Rd

0281

Manns Hill Rd

0339

Brinns Way

0338

# 30

0270

Hatch  
Brook Ln

0269

Manns Hill Rd

0268

Driveway A135

0296

Bronswick Hill Rd

0265

Wilkins Farm Rd

Match to Page 31

Match to Page 29

0 495 990 1980 Feet

Match to Page 19

Match to Page 0

# LITTLETON

*Forest  
Lake SP*


# 31

DALTON  
LITTLETON

Match to Page 30

Match to Page 0

0268



Match to Page 20

8022

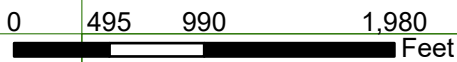
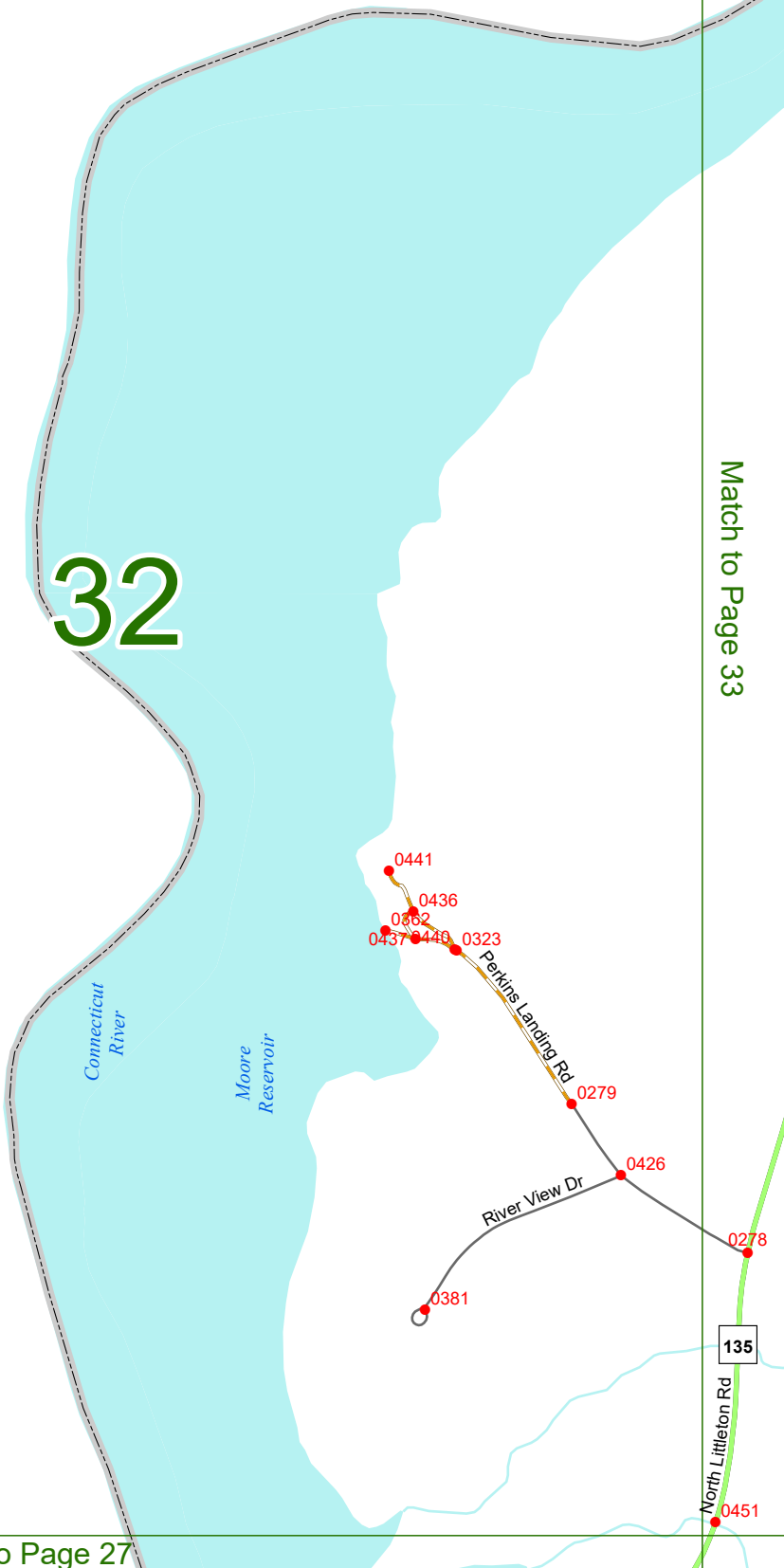
# LITTLETON

VERMONT

Match to Page 0

Match to Page 33

# 32



Match to Page 37

# LITTLETON

VERMONT

Connecticut River

0286

Mount Misery Rd

North Littleton Rd

0289

0525

Fernes Way

0280

0526

Autumn Rd

0492

# 33

Match to Page 32

North Littleton Rd

0288

135

Match to Page 34

0426 Perkins Landing Rd

0278

0 495 0451

990

1,980

Feet

Match to Page 28

Match to Page 38

Osgeod Farm Rd  
0350

North Little Rd

LITTLETON

DALTON  
LITTLETON

Mount Misery Rd

0285

Mr. Misery Rd

0282

0284

Match to Page 35

Mount Misery Rd

34

Match to Page 33

0 495 990 1,980 Feet

Match to Page 29

Match to Page 0

# LITTLETON

Buck Rd

Wells Rd

Hamman Rd

8772

Mt Misery Rd

0282

0036

0260

0035

Match to Page 34

DALTON  
LITTLETON

# 35

0273

Briggs Rd

0017

0247

Match to Page 0

0020

Oneil Rd

0019

Mount Misery Rd

Miller Rd

0016

0015

Hamman Rd

8261

Manns Hill Rd

0 495 990 1,980 Feet

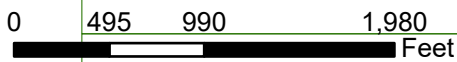
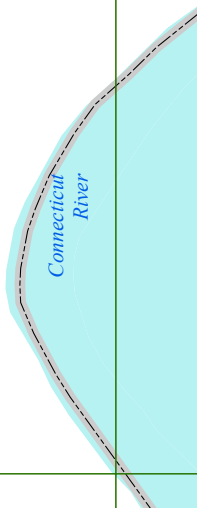
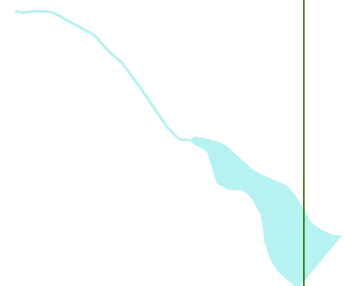
Match to Page 30

# LITTLETON

Match to Page 0

VERMONT  
**36**

Match to Page 37



# LITTLETON


V E R M O N T

# 37

Match to Page 36

Match to Page 38

Connecticut River



Match to Page 33

0286

North  
Littleton Rd  
435



# LITTLETON

VERMONT

Connecticut River

# 38

Match to Page 37

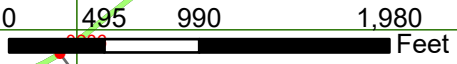
Match to Page 0

DALTON  
LITTLETON

Dalton Rd **135**

North Littleton Rd **135**

Osgood Farm Rd



0021

0349

8260

0287

0350