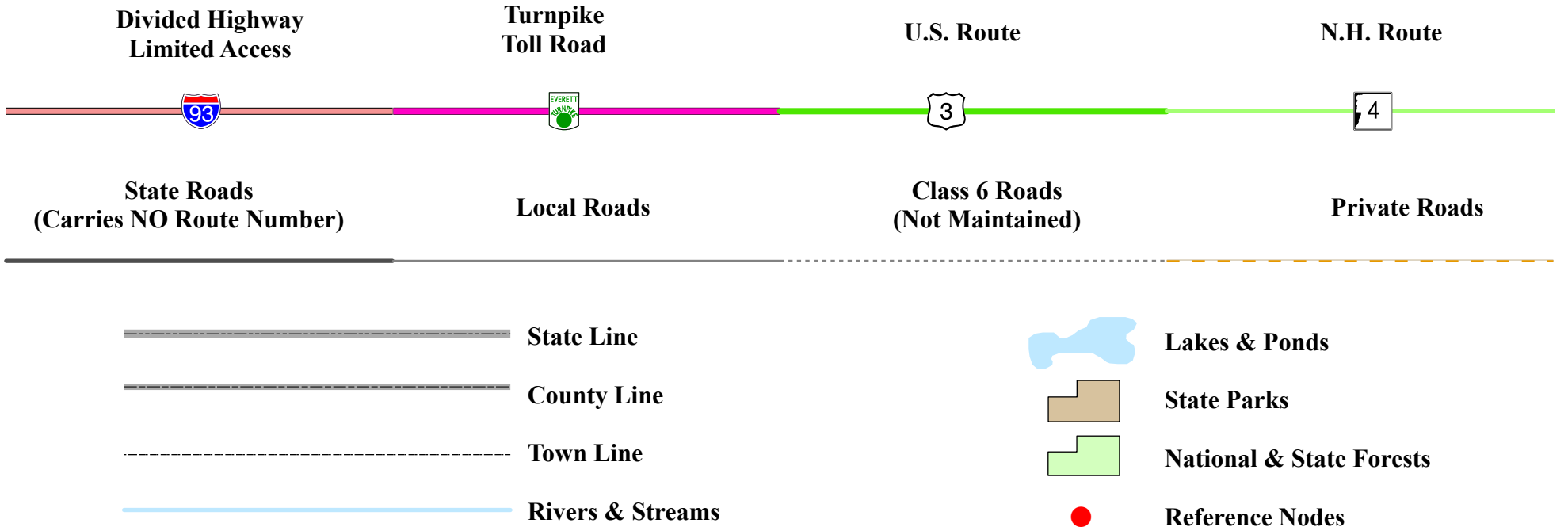


New Hampshire
DOT
 Department of Transportation

Maps and data sets are not guaranteed to be free from errors and omissions. Data is in a constant state of update and correction by various groups and agencies. Information displayed on this map is the best available at the time of publication.

2024 Nodal Reference Bookmap

LEGEND



NHDOT will accept crash locations based on the State of NH Uniform Police Traffic Accident Report.

Crash occurred on:

Option 1 Street Address
 123 Main Street

Option 2 Route No and/or Distance from NESW Intesecting Road, Bridge,
 Street name Intersecting Street Town/County line
 Main Street 500 E Oak Street

Option 3 First Node Distance from First Node Second Node
 515 212 632

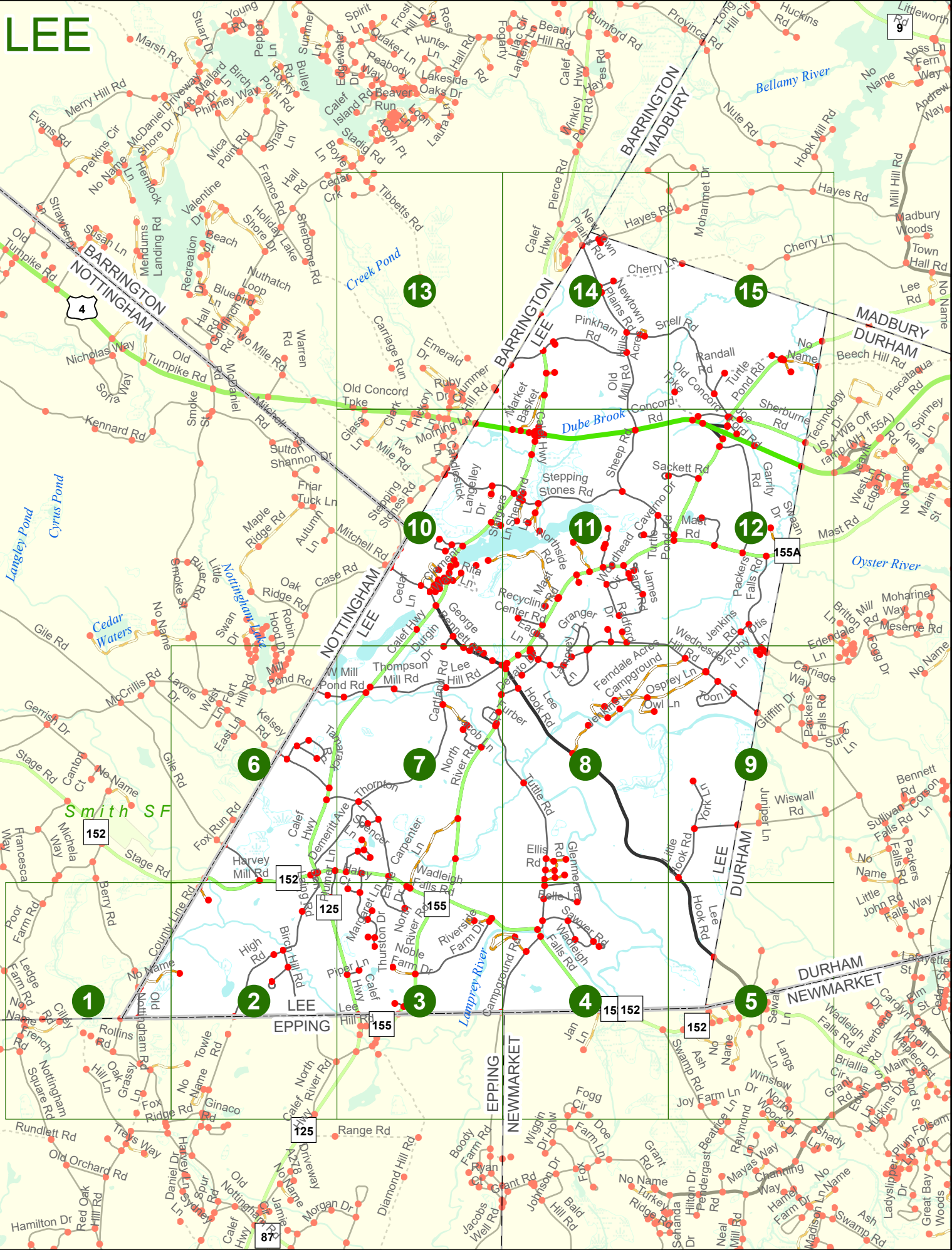
Option 4 Route No and/or Mile Marker on Interstate Only NESW Mile (Marker)
 Street name
 189S 700 feet S 36.8

Option 3 – Example

Street Name Loudon Road
First Node 803
Distance from First Node 318 Ft
Second Node 813



LEE



LEE

Match to Page 0

152

Stage Rd

Francesca Way

0403

Poor Farm Rd

Berry Rd

NOTTINGHAM County Line Rd
LEE

0008

Ledge Farm Rd

0355

0322 8888
8133

Match to Page 2

0487

Match to Page 0

1

0007

Cilley Rd

6208

6209

0329

NOTTINGHAM
EPPING

6964

8134

LEE
EPPING

0328

Nottingham Rd

0243

0277

0555

Rollins Rd

Old Nottingham Rd

0422

0421 French Rd

0239

Nottingham Square Rd

0242

0241

0227

0259

Oak Hill Ln


Grassy Ln

0278

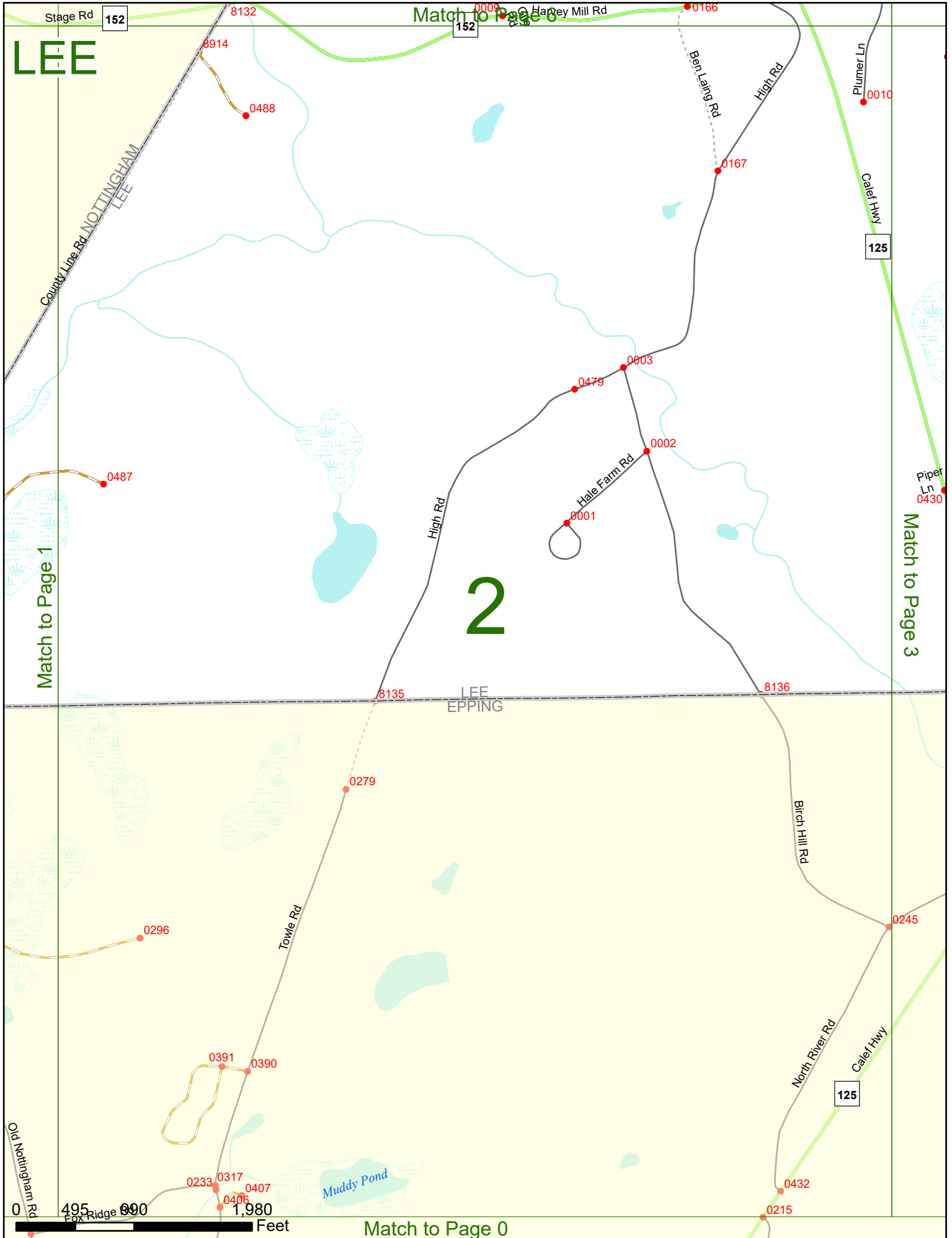
0275

Fox Ridge Rd

0316



Match to Page 0



LEE

Match to Page 2


Match to Page 1

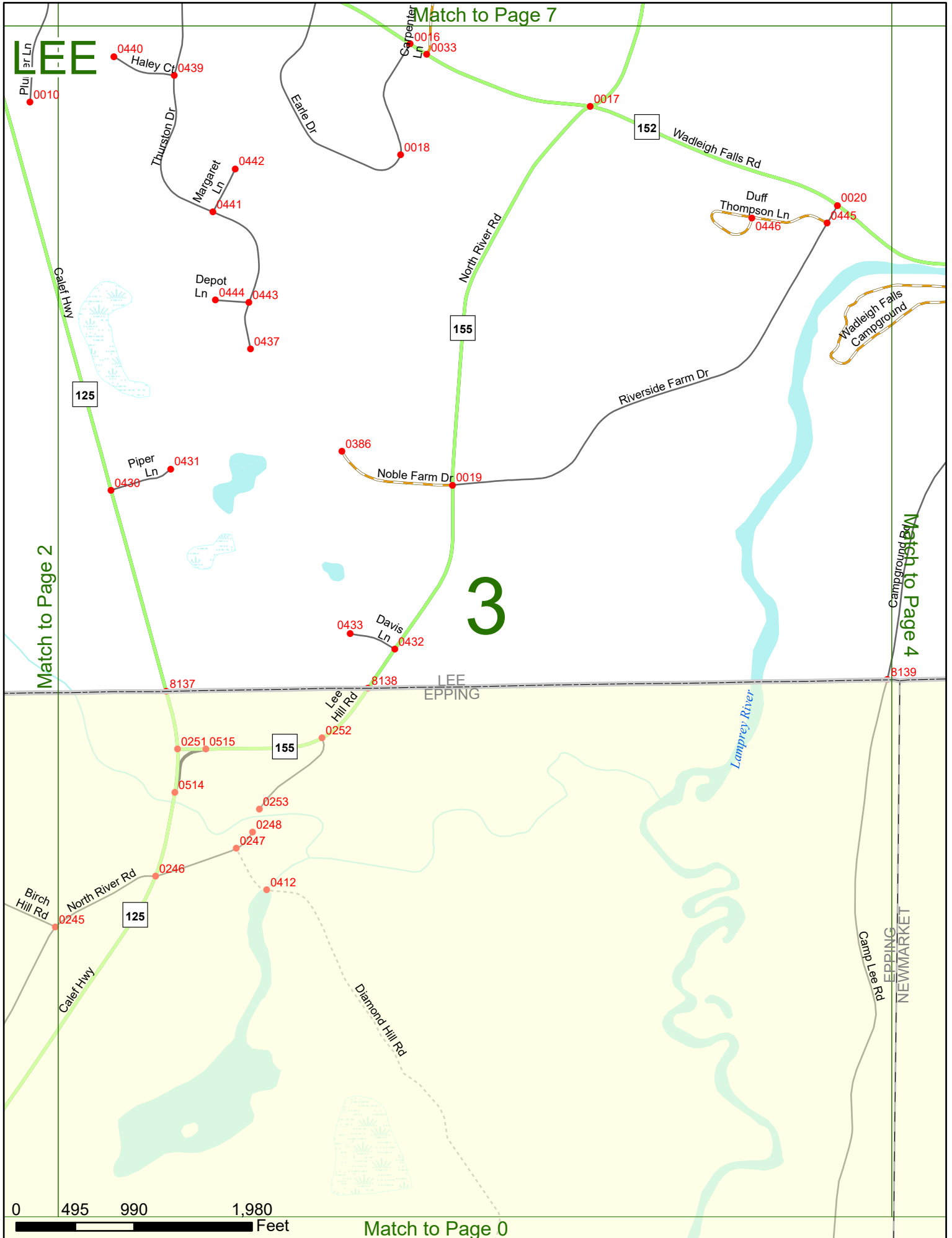
Match to Page 3

2

LEE
EPPING

Match to Page 0





Match to Page 7

LEE

3

Match to Page 4

LEE
EPPING

EPPING
NEWMARKET

0 495 990 1,980 Feet

Match to Page 0

LEE

Match to Page 8

0020

0037

0036

0035

0038

Tuttle Rd

Belle Ln

0021

0029

Sawyer Rd

Hobbs Rd

Wadleigh Falls Campground

0026

0025

0023

0028

0031

0030

152

Wadleigh Falls Rd

Lamprey River

Match to Page 5

4

042

26

0454

0027

8891

8898

152

8899

-8776

152

0210

Wadleigh Falls Rd

Ash Swamp Rd

Match to Page 3

Campground Rd

8139

LEE

NEWMARKET

EPPING

Camp Lee Rd

EPPING
NEWMARKET

0605

Jan Ln

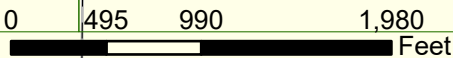
Doe Farm Ln

0042

0041

Fogg Cir

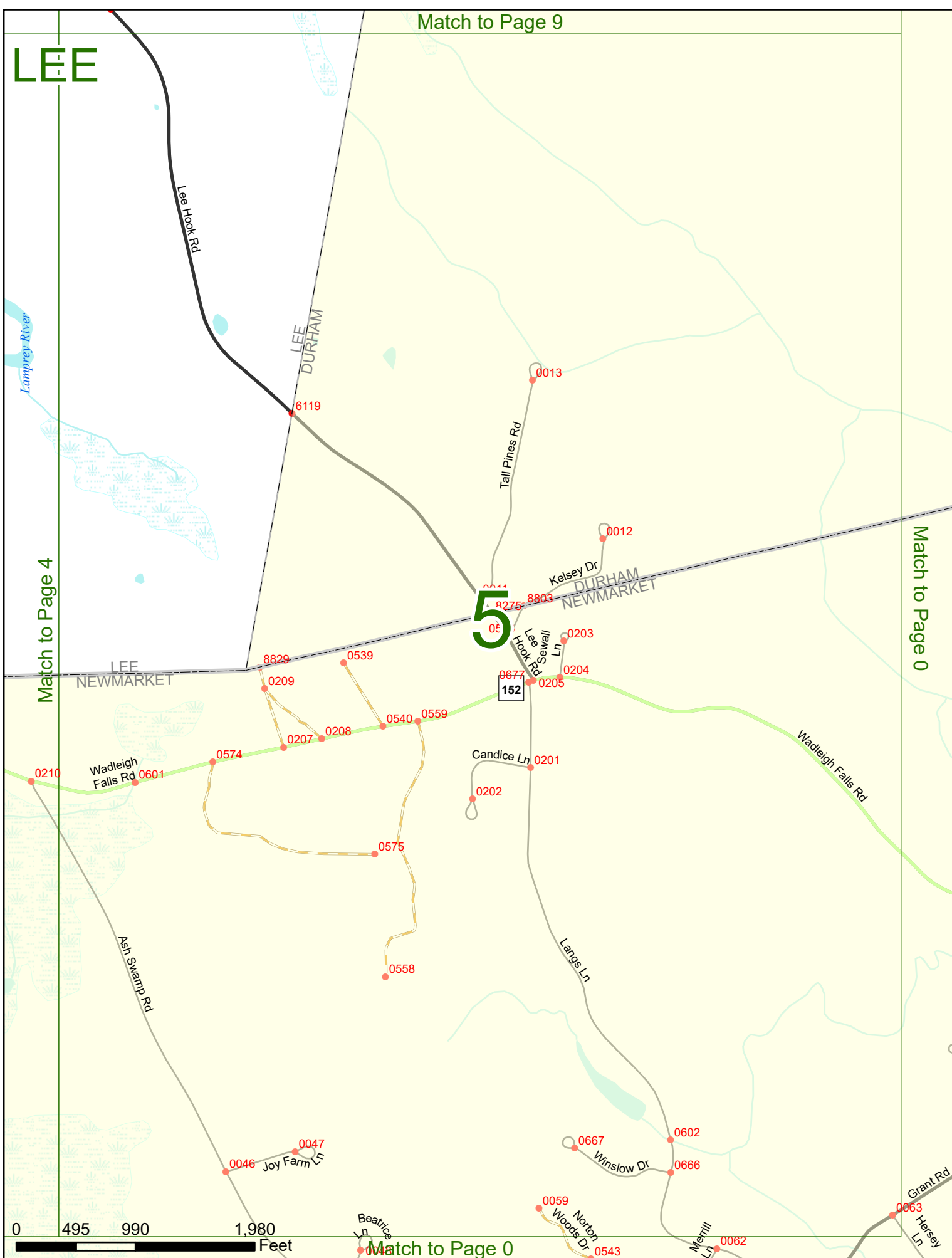
0043



Match to Page 0

Match to Page 9

LEE




Match to Page 4

Match to Page 0

5

05



Match to Page 0

LEE

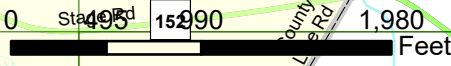
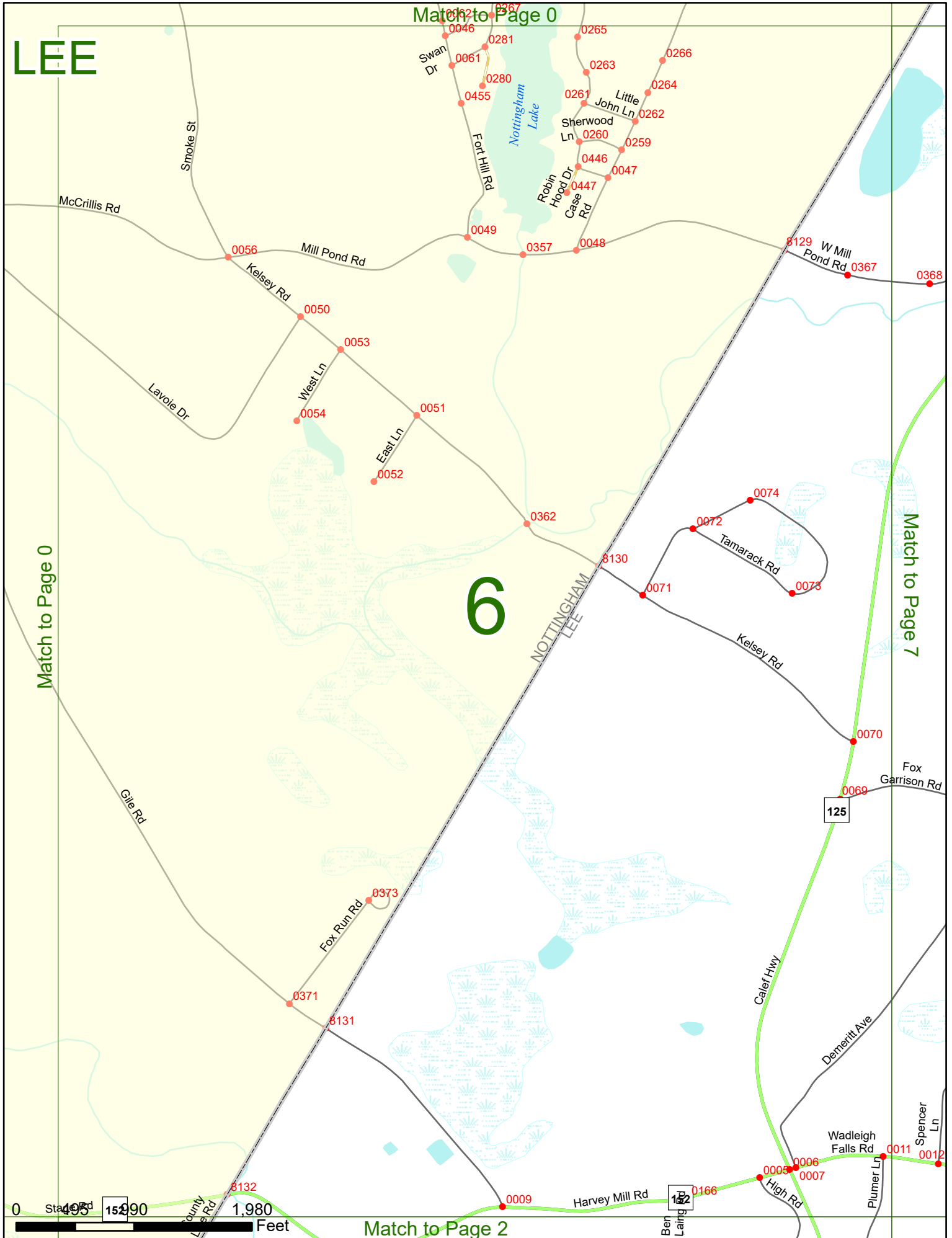
Match to Page 0

6

Match to Page 7

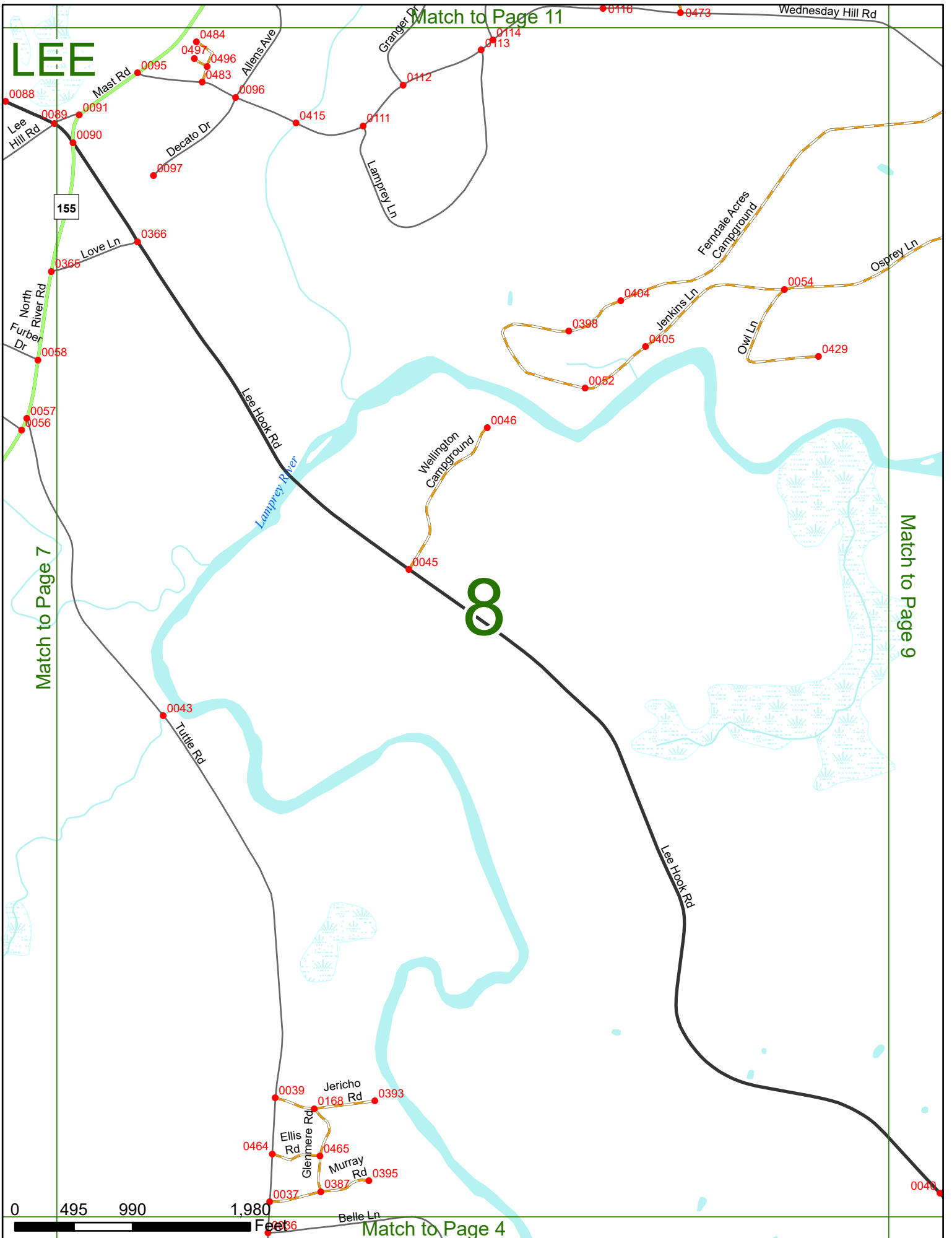
Match to Page 0

Match to Page 2



125

125



LEE

Match to Page 11

Match to Page 7

Match to Page 9

Match to Page 4

8

0 495 990 1,980 Feet

Wednesday Hill Rd

0088

0089

0091

0090

0095

0097

0484

0497

0496

0483

0096

0415

0111

0112

0114

0113

0116

0473

155

0366

0365

0058

0057

0056

0043

0045

0046

0398

0404

0405

0052

0054

0429

0044

0039

0393

0464

0037

0465

0387

0395

0168

0464

0465

0387

0395

0168

0393

0464

0465

0387

0395

0168

0393

0036

0037

0464

0465

0387

0395

0168

0464

0465

0387

0395

0168

0393

0464

0465

0387

0395

0168

0044

Match to Page 12

LEE

Ferndale Acres Campground

1055

Edendale Ln
1058

0053

Jenkins Rd

0476
0477 0474
0475 6116

Packers Falls Rd

Mill Rd

Osprey Ln

0373
0051

0050

0135

Toon Ln

0048

0133

Carriage Way

0134

Griffith Dr

0132

6117
Wechesday Hill Rd

0029

0030

0031

0707

Surrey Ln

0027

Match to Page 0

Match to Page 8

LEE DUF 9

Lamprey River

0042

York Ln

0917

Juniper Ln

0916

Wiswall Rd

0919
0918

0041

6118

Little Hook Rd

Lee Hook Rd

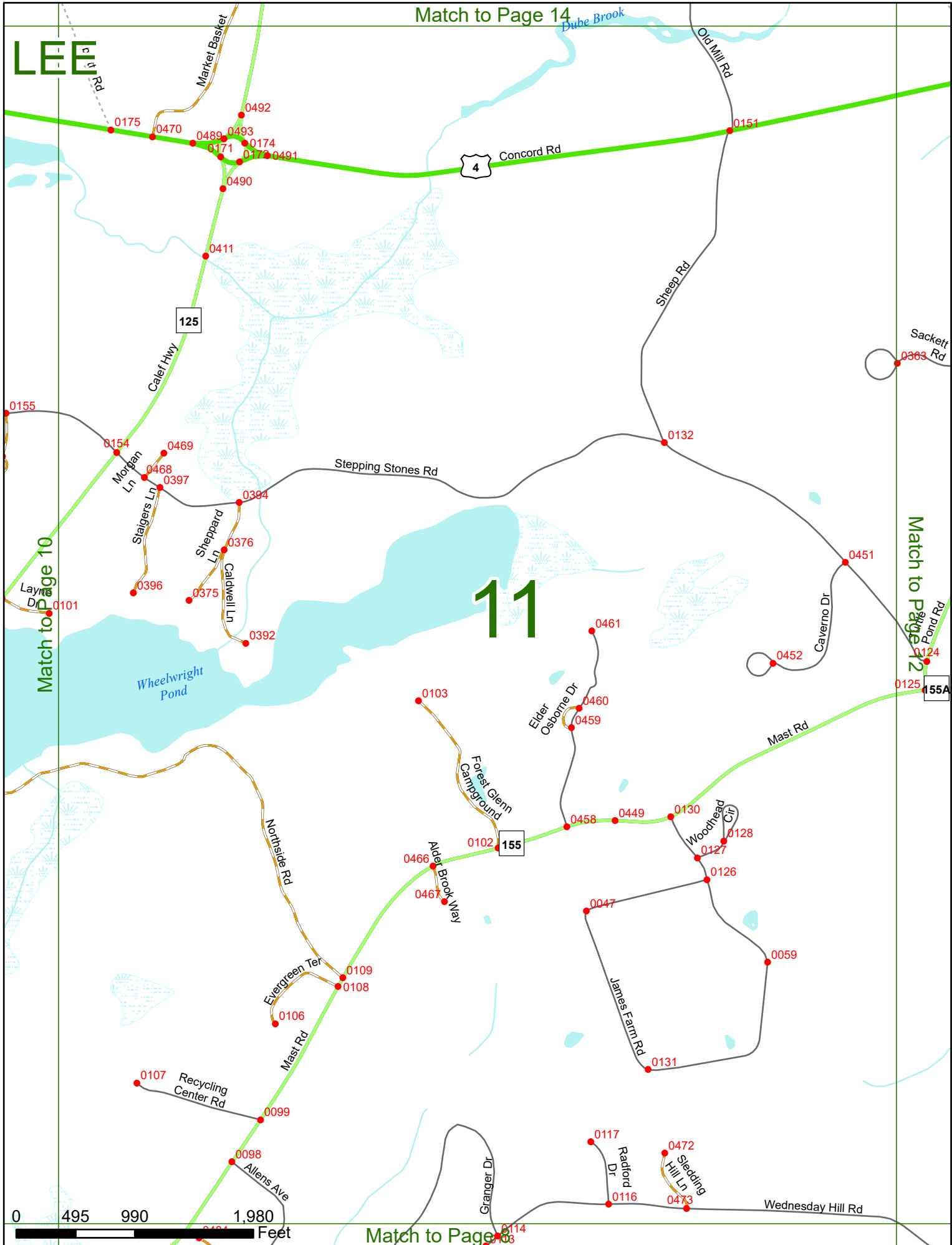
0040

0 495 990 1,980 Feet

Match to Page 5

Match to Page 14

LEE



11

Match to Page 10

Match to Page 12



Match to Page 8

Match to Page 15A

Parcel numbers: 0175, 0470, 0489, 0493, 0171, 0174, 0179, 0491, 0492, 0490, 0411, 0151, 0155, 0154, 0469, 0468, 0397, 0394, 0376, 0375, 0396, 0392, 0101, 0103, 0461, 0460, 0459, 0458, 0449, 0130, 0128, 0127, 0126, 0047, 0059, 0131, 0109, 0108, 0106, 0107, 0099, 0098, 0117, 0472, 0473, 0116, 0114, 0363, 0124, 0125, 0155A

Road names: Market Basket, Calef Hwy, Morgan Ln, Steigers Ln, Sheppard Ln, Caldwell Ln, Stepping Stones Rd, Sheep Rd, Old Mill Rd, Sackett Rd, Caverno Dr, Mast Rd, James Farm Rd, Woodhead Cir, Elder Osborne Dr, Northside Rd, Alder Brook Way, Forest Glenn Campground, Recycling Center Rd, Allens Ave, Granger Dr, Wednesday Hill Rd, Rappold Dr, Sledging Hill Ln

Water bodies: Dube Brook, Wheelwright Pond

Highways: 4, 125, 155

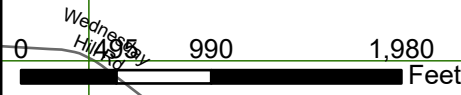
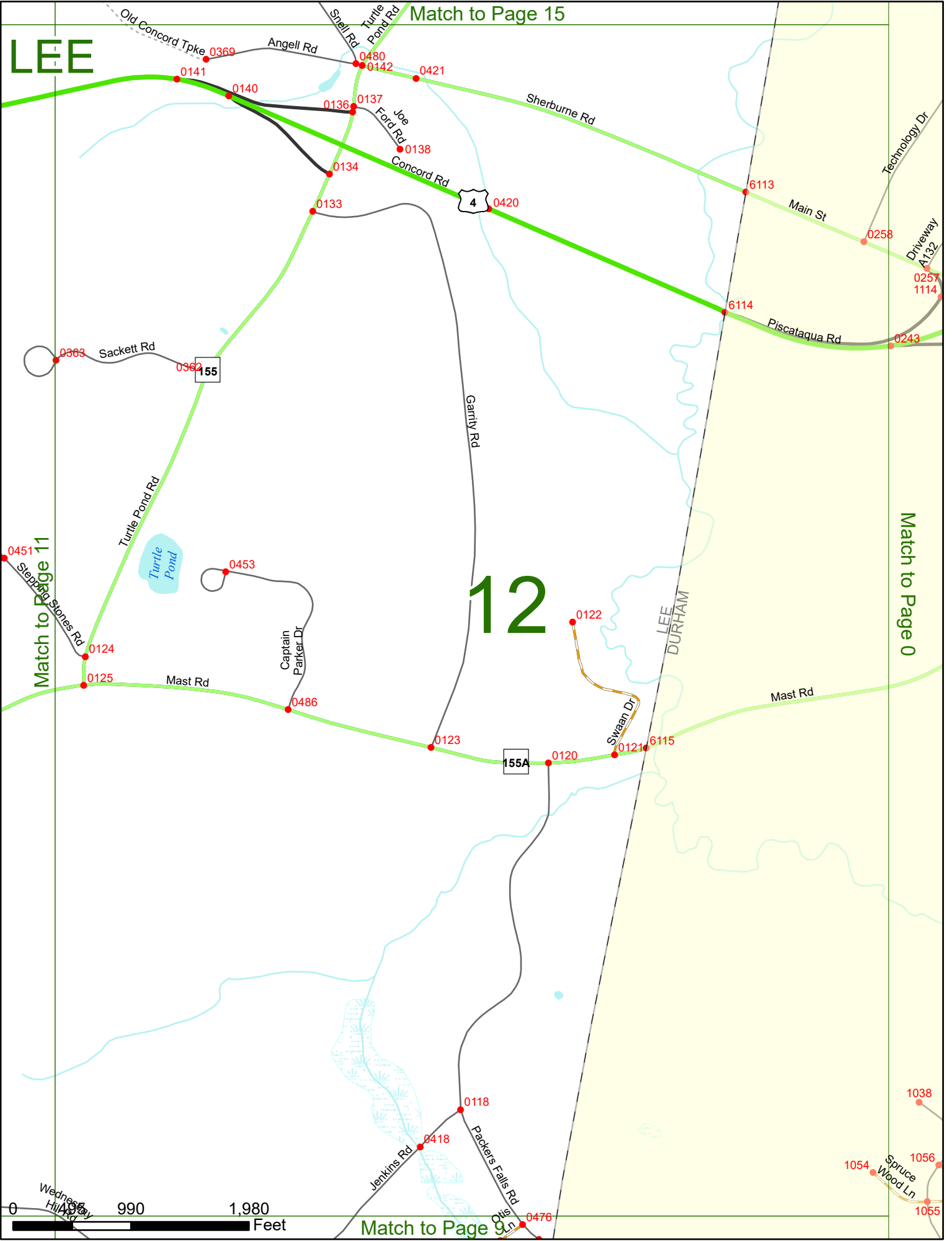
LEE

Match to Page 15

12

Match to Page 0

LEE DURHAM



Match to Page 9

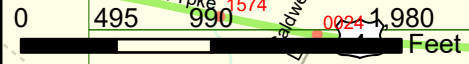
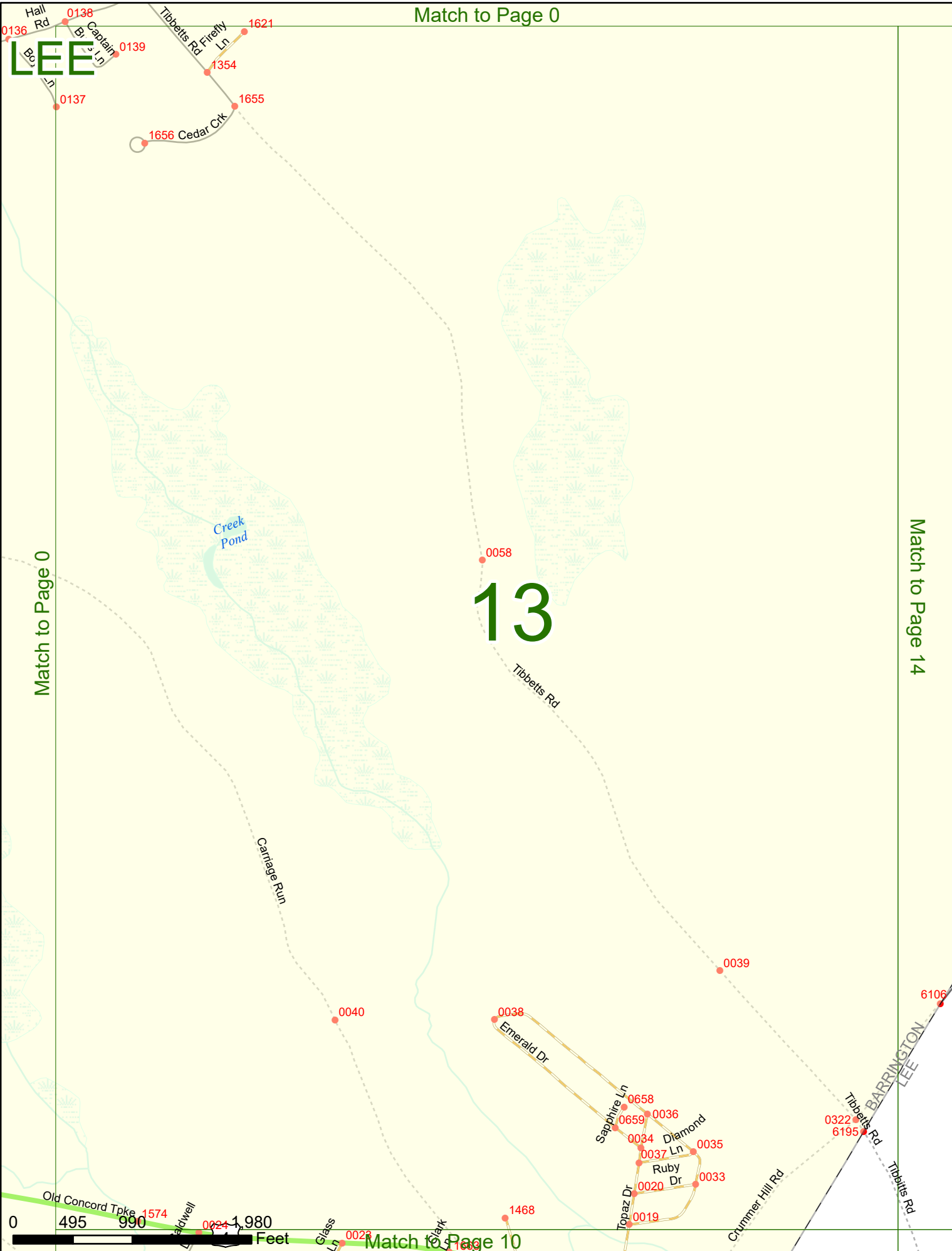
Match to Page 0

LEE

13

Match to Page 14

Match to Page 0



Match to Page 10

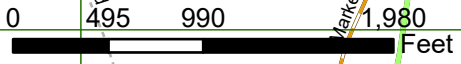
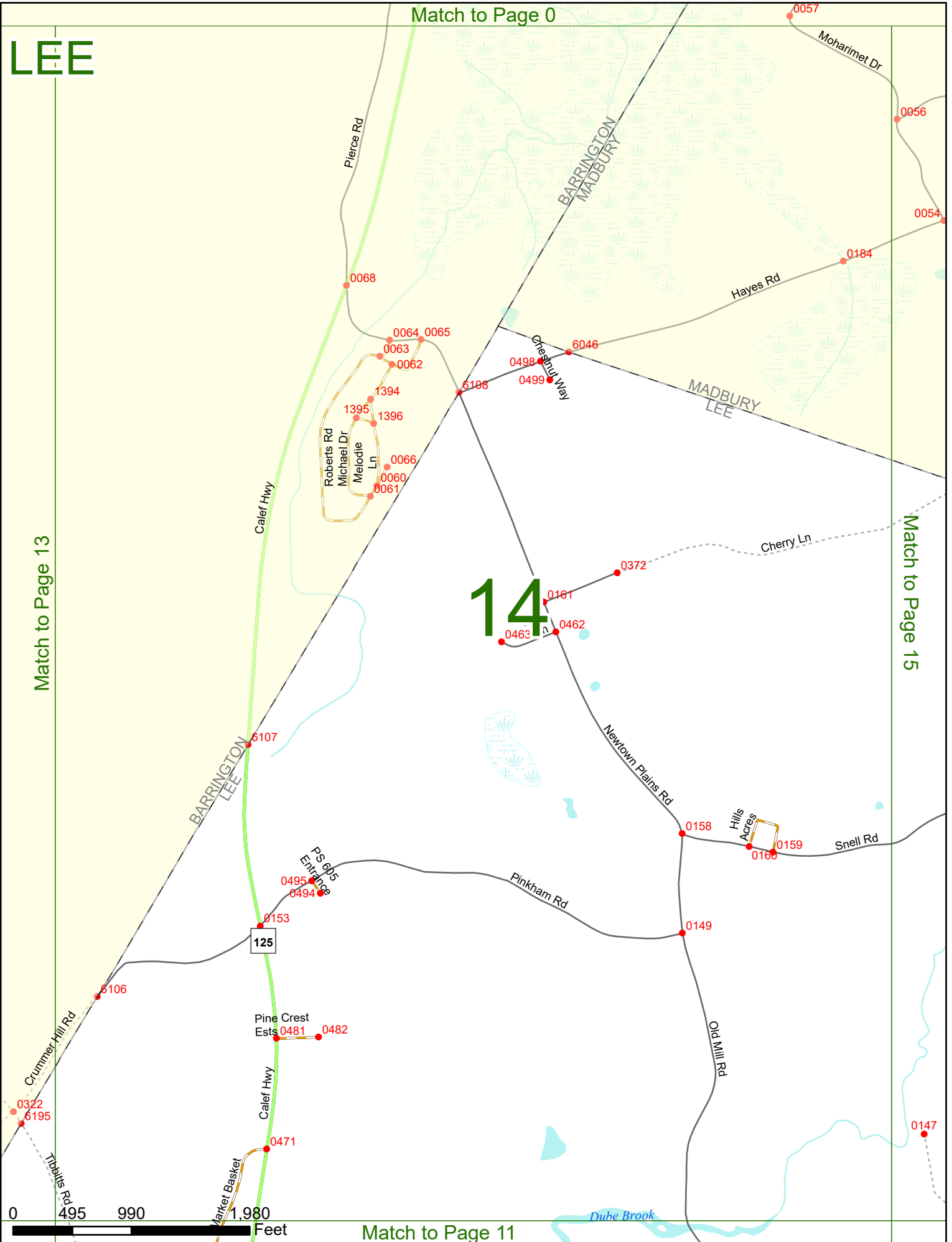
LEE

Match to Page 0

Match to Page 13

Match to Page 15

14



Match to Page 11

Match to Page 0

LEE

Moharimet Dr

Nule Rd

0056

Hayes Rd 0189

0052

0034

0055

0054

0184

0049 Cherry Ln

6047

0152

Match to Page 14

MADBURY LEE

15

Match to Page 0

MADBURY DURHAM

Small Rd

Lee Rd

Captain Smith Emerson Rd

0371

0145

0146

0500

155

Orchard Way

0478

LEE DURHAM

6111

6112

Beech Hill Rd

Randall Rd

0370

Turtle Pond Rd

0147

0148

Old Cross Rd

0 495 990 1,980 Feet

Match to Page 12