

















Maps and data sets are not guaranteed to be free from errors and omissions. Data is in a constant state of update and correction by various groups and agencies. Information displayed on this map is the best available at the time of publication.

2024 Nodal Reference Bookmap

LEGEND

Divided Highway Limited Access	Turnpike Toll Road	U.S. Route	N.H. Route
			
State Roads (Carries NO Route Number)	Local Roads	Class 6 Roads (Not Maintained)	Private Roads
			
	State Line		Lakes & Ponds
	County Line		State Parks
	Town Line		National & State Forests
	Rivers & Streams		Reference Nodes

NHDOT will accept crash locations based on the State of NH Uniform Police Traffic Accident Report.

Crash occurred on:

Option 1 Street Address
 123 Main Street

Option 2 Route No and/or Distance from NESW Intesecting Road, Bridge,
 Street name Intersecting Street Town/County line
 Main Street 500 E Oak Street

Option 3 First Node Distance from First Node Second Node
 515 212 632

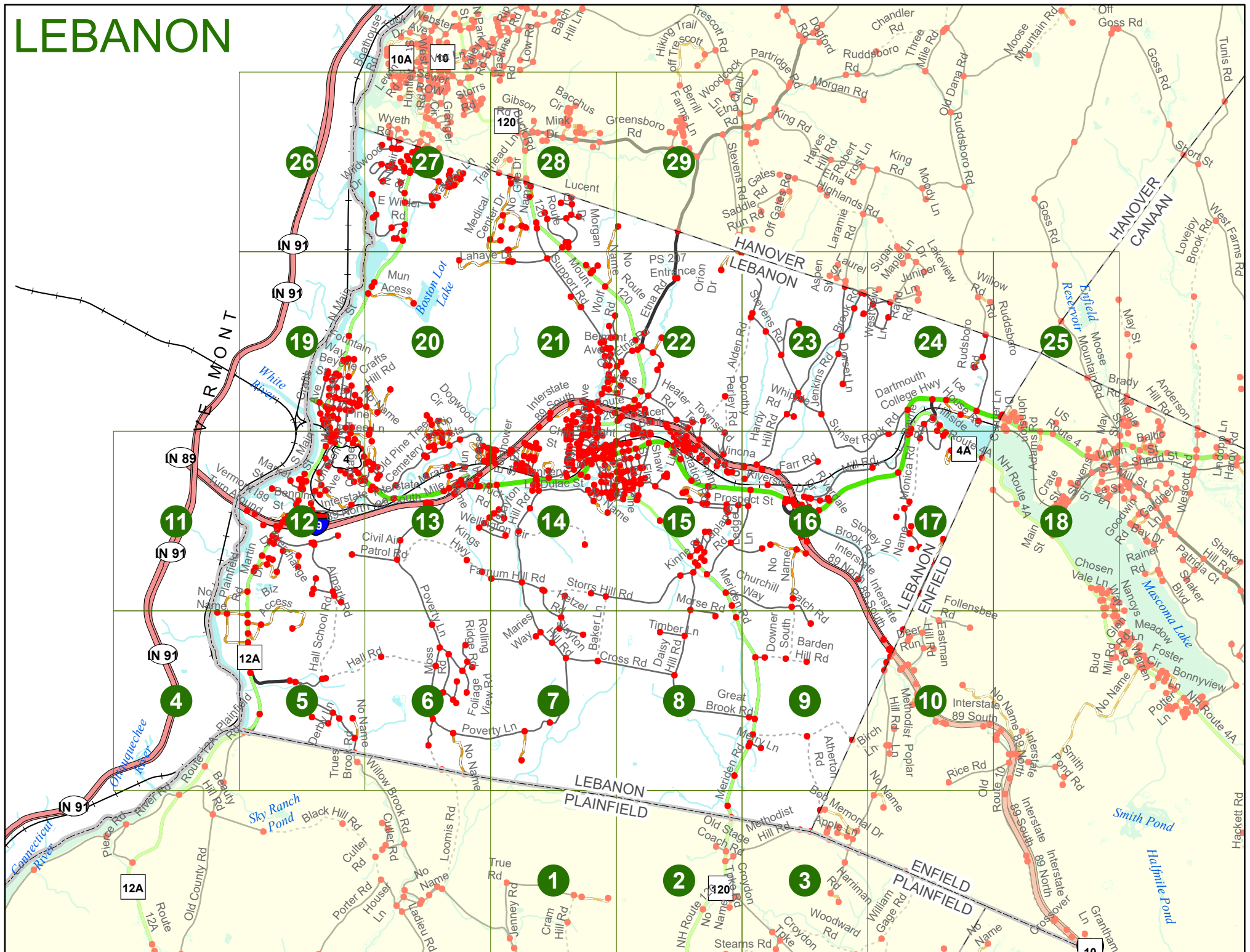
Option 4 Route No and/or Mile Marker on Interstate Only NESW Mile (Marker)
 Street name
 189S 700 feet S 36.8

Option 3 – Example

Street Name Loudon Road
First Node 803
Distance from First Node 318 Ft
Second Node 813



LEBANON



LEBANON

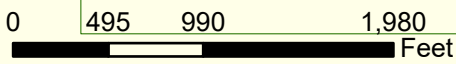
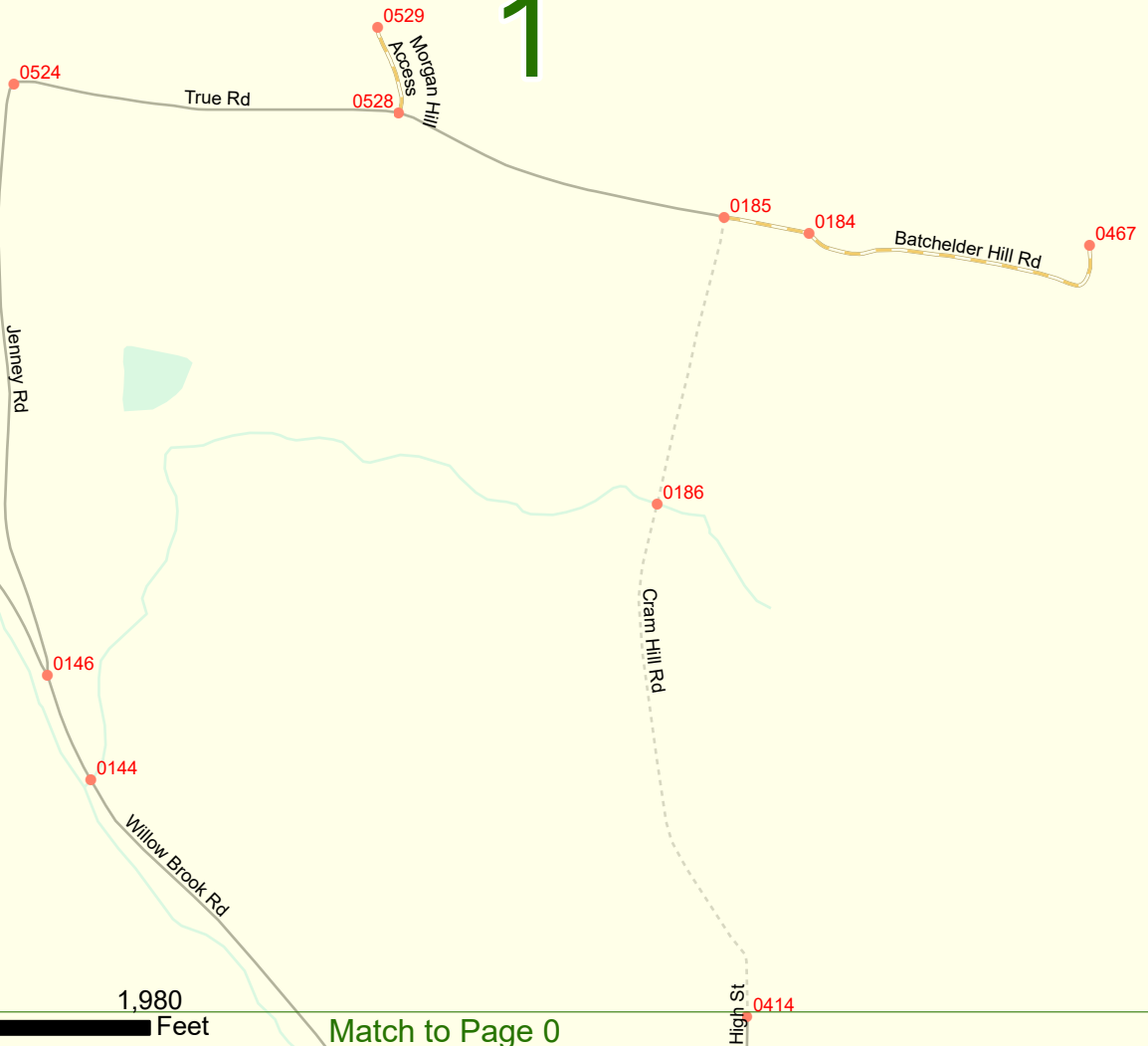
Match to Page 7

LEBANON
PLAINFIELD

Match to Page 0

Match to Page 2

1



Match to Page 0

High St 0414

Match to Page 8

LEBANON

LEBANON
PLAINFIELD

120

2333

Menden Rd

8226

NH Route 120

0193

Old Stage
Coach Rd

0192

Methodist Hill Rd

0195

0194

2

Match to Page 3

0191

Croydon
Tpke Rd

0189

Baker Rd

0190

0188

Croydon Tpke

0417

0187

0482

0463

0483

120

0496

NH Route 120

0140

Stearns Rd

Match to Page 1

0467

0 495 990 1,980 Feet

Match to Page 0

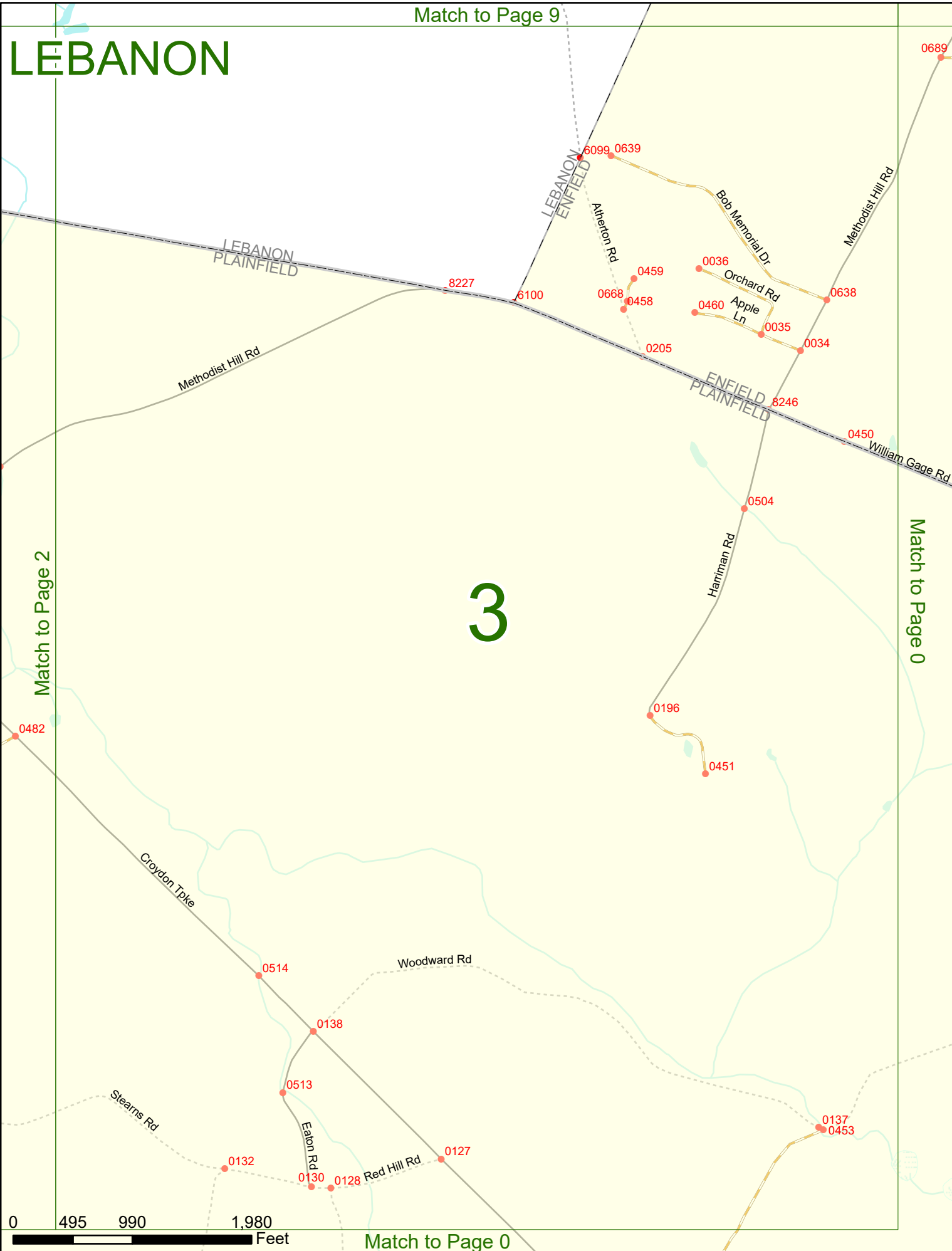
Match to Page 9

LEBANON

3

Match to Page 2

Match to Page 0



0 495 990 1,980 Feet

Match to Page 0

0689

6099 0639

LEBANON
PLAINFIELD

8227

6100

0668

0459

0458

0036

0460

0035

0034

0638

Methodist Hill Rd

ENFIELD
PLAINFIELD

8246

0450

William Gage Rd

Harriman Rd

0504

0196

0451

0482

Croydon Tpke

0514

Woodward Rd

0138

0513

Stearns Rd

0132

0130

0128

Red Hill Rd

0127

0137

0453

Eaton Rd

Match to Page 11

LEBANON

Match to Page 0

VERMONT

4

Match to Page 5

Plainfield Rd 12A

Woods Brook

Chittenden River

Cambridge River

Route 12A

Old County Rd

Beauty Hill Rd



Match to Page 0

2306

2296

N 91

N 91


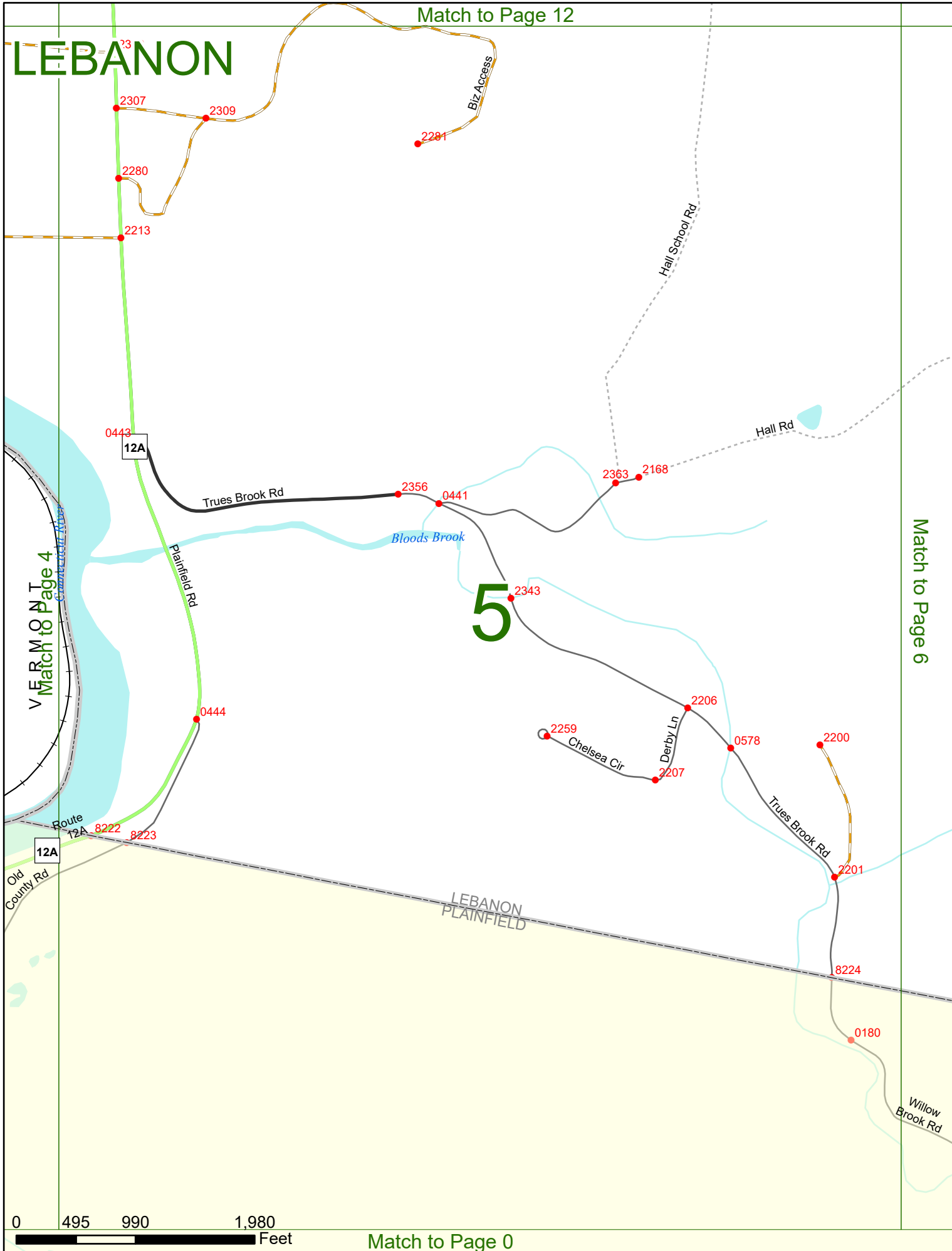
12A

0518

0197

Match to Page 12

LEBANON



Match to Page 0

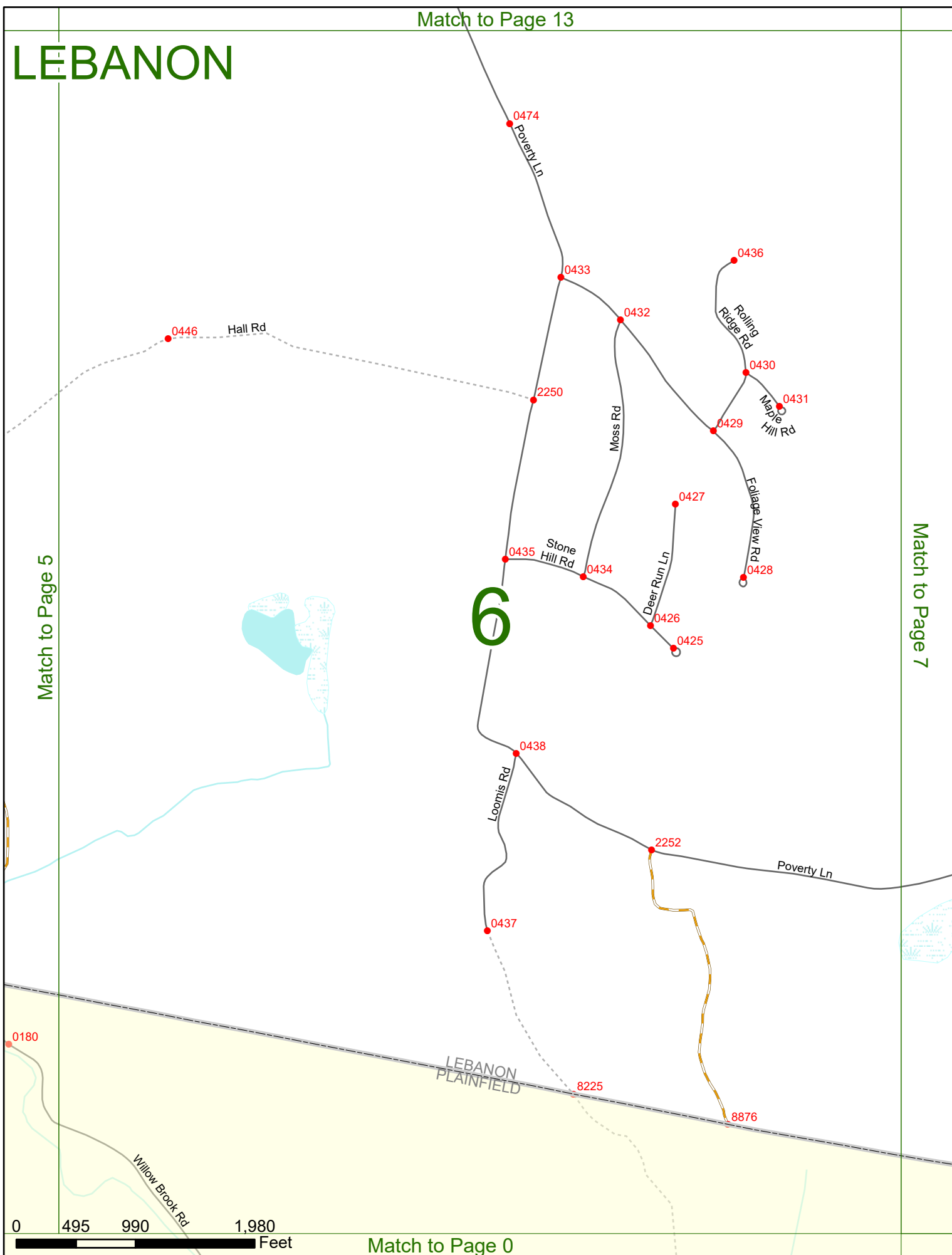
Match to Page 13

LEBANON

Match to Page 5

Match to Page 7

6



0 495 990 1,980 Feet

Match to Page 0

LEBANON

Match to Page 14

Match to Page 6

Match to Page 8

7

Stanton Hill Rd

Hetzel Rd

Stagecoach Rd

Marlies Way

Dunsinane Dr

Baker Ln

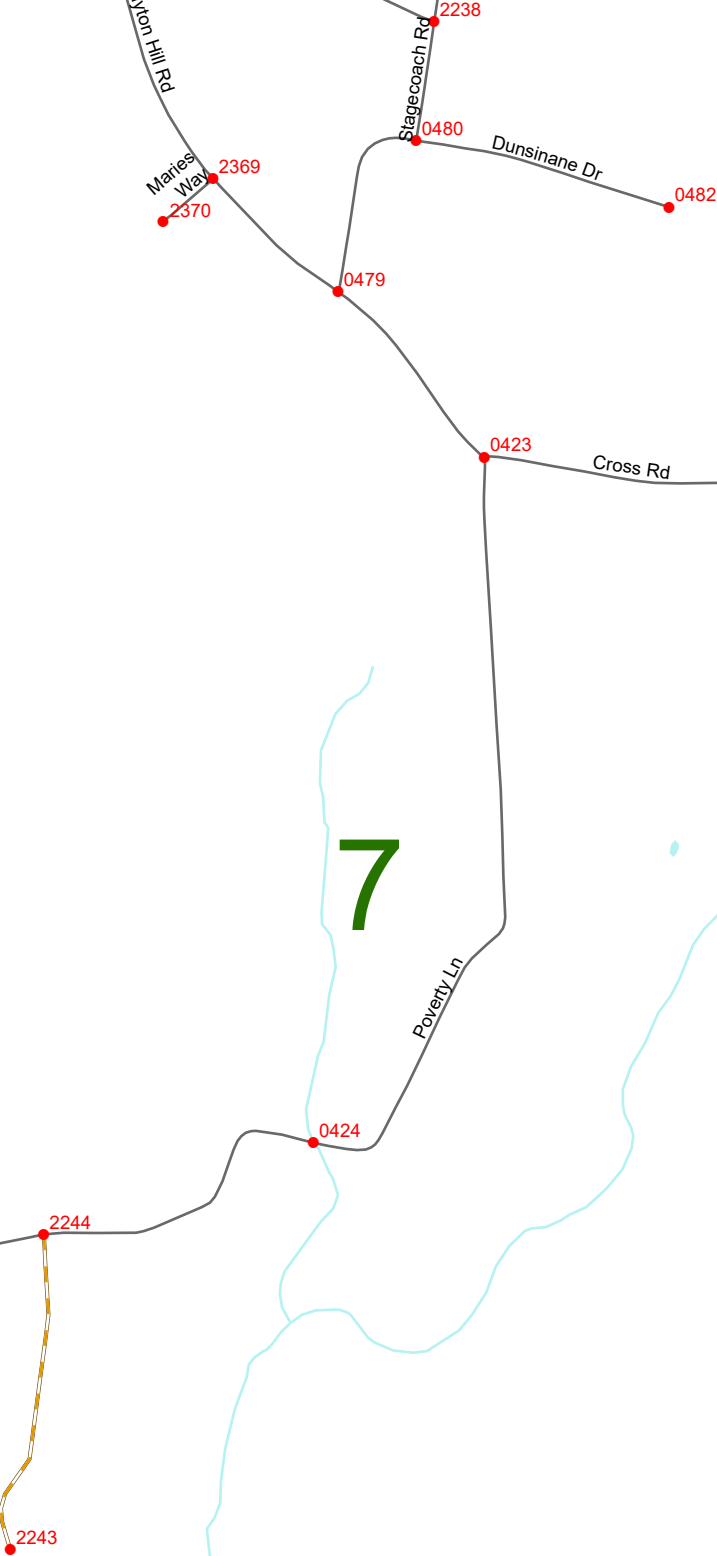
Cross Rd

Poverty Ln

0 495 990 1,980 Feet

LEBANON PLAINFIELD

Match to Page 1



LEBANON

Match to Page 13

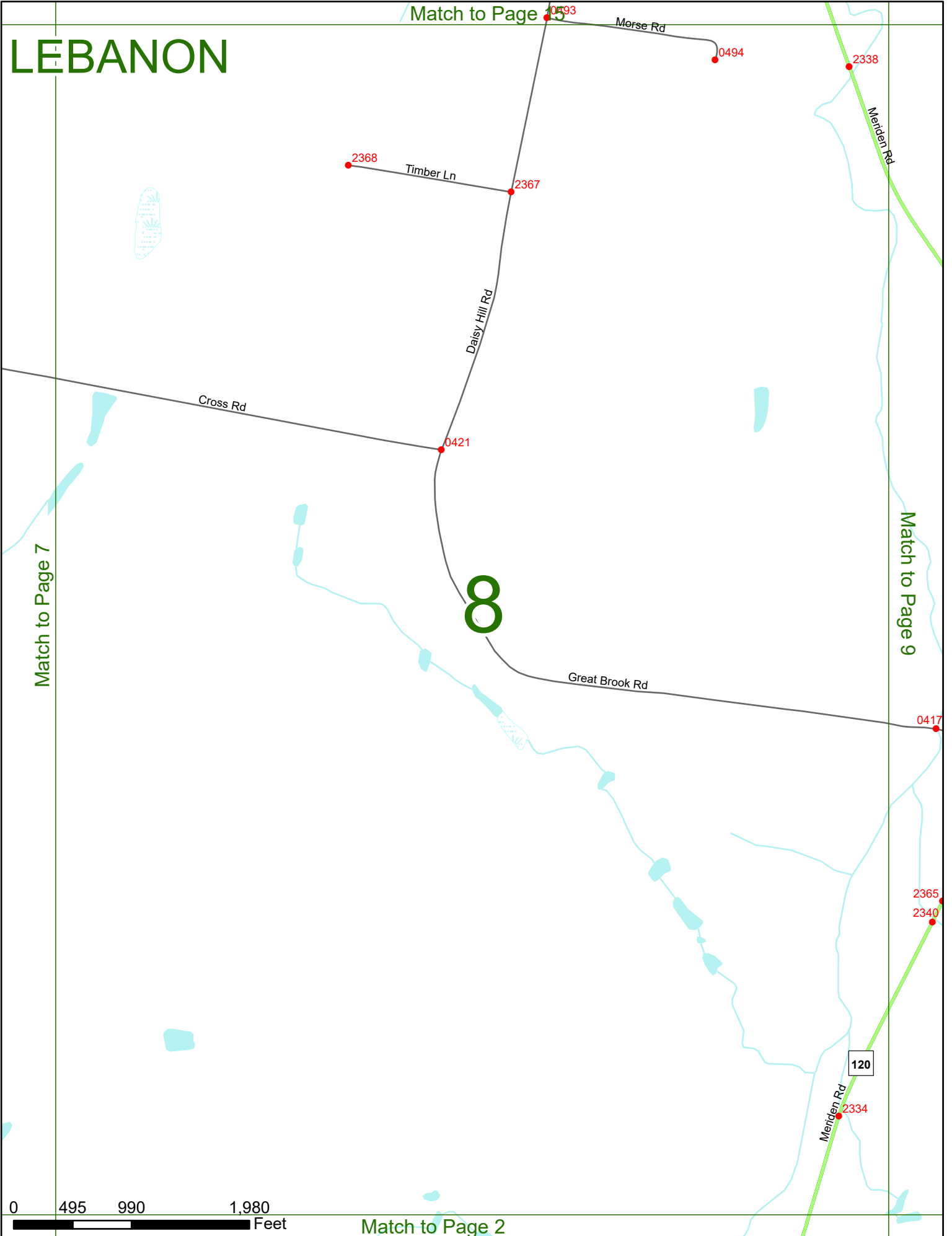
Match to Page 7

Match to Page 9

0 495 990 1,980 Feet

Match to Page 2

8



Match to Page 16

LEBANON

23

89

10

9

Match to Page 10

Match to Page 8

Downer South

Patch Rd

0496

0420

2169

Barden Hill Rd

2177

0419

Meriden Rd

120

Great Brook Rd

0417

0415

0416

0414

2365

2340

Merry Ln

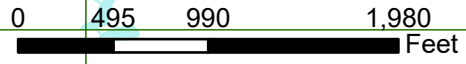
2366

Atherton Rd

LEBANON
ENFIELD

6098

2334



Match to Page 3

LEBANON

Match to Page 17

10

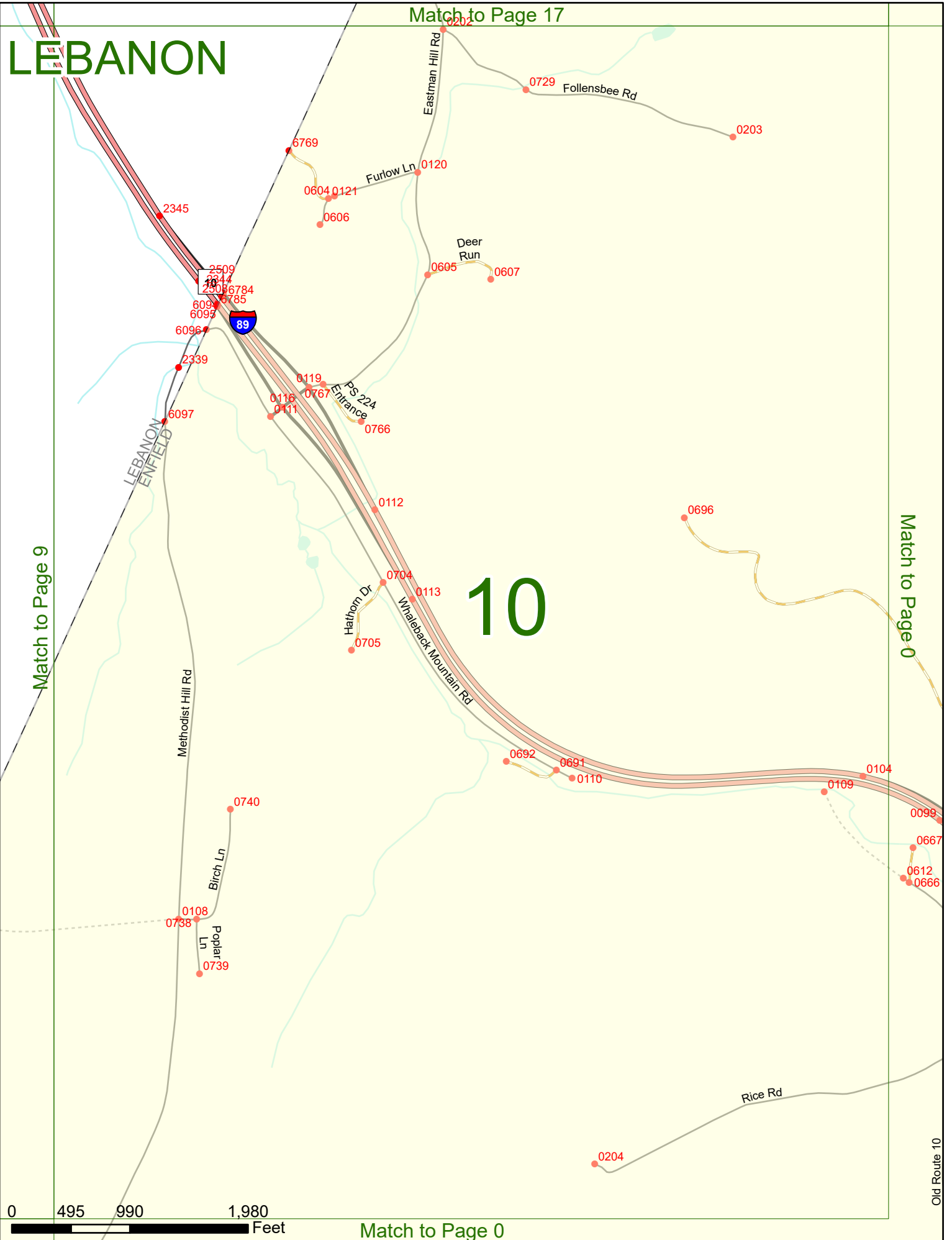
Match to Page 9

Match to Page 0

0 495 990 1,980 Feet

Match to Page 0

Old Route 10



Match to Page 0

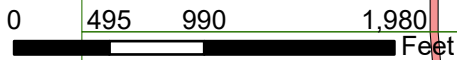
LEBANON

Match to Page 0

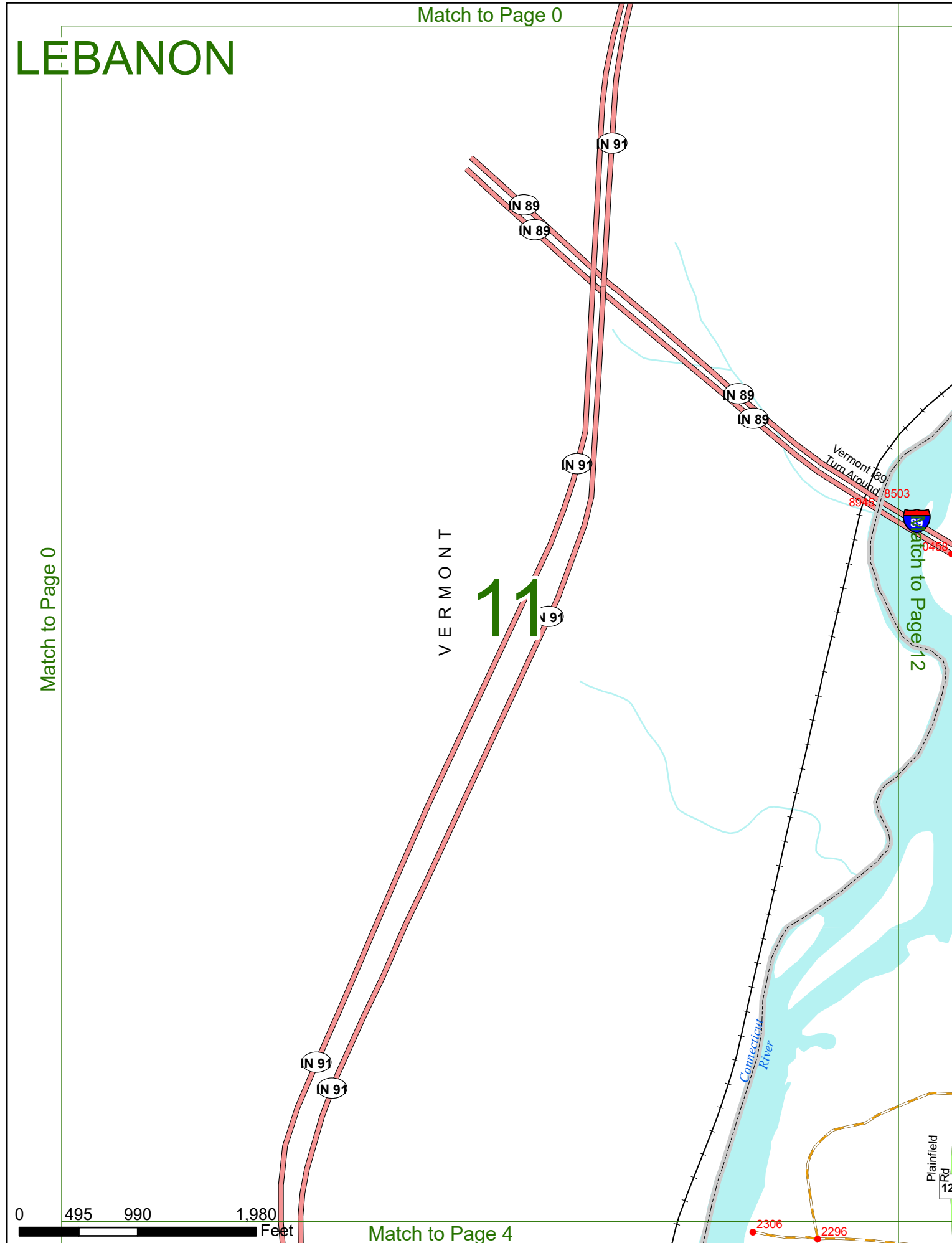
VERMONT

11

Match to Page 12



Match to Page 4



LEBANON

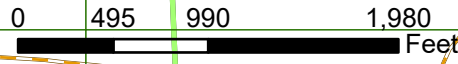
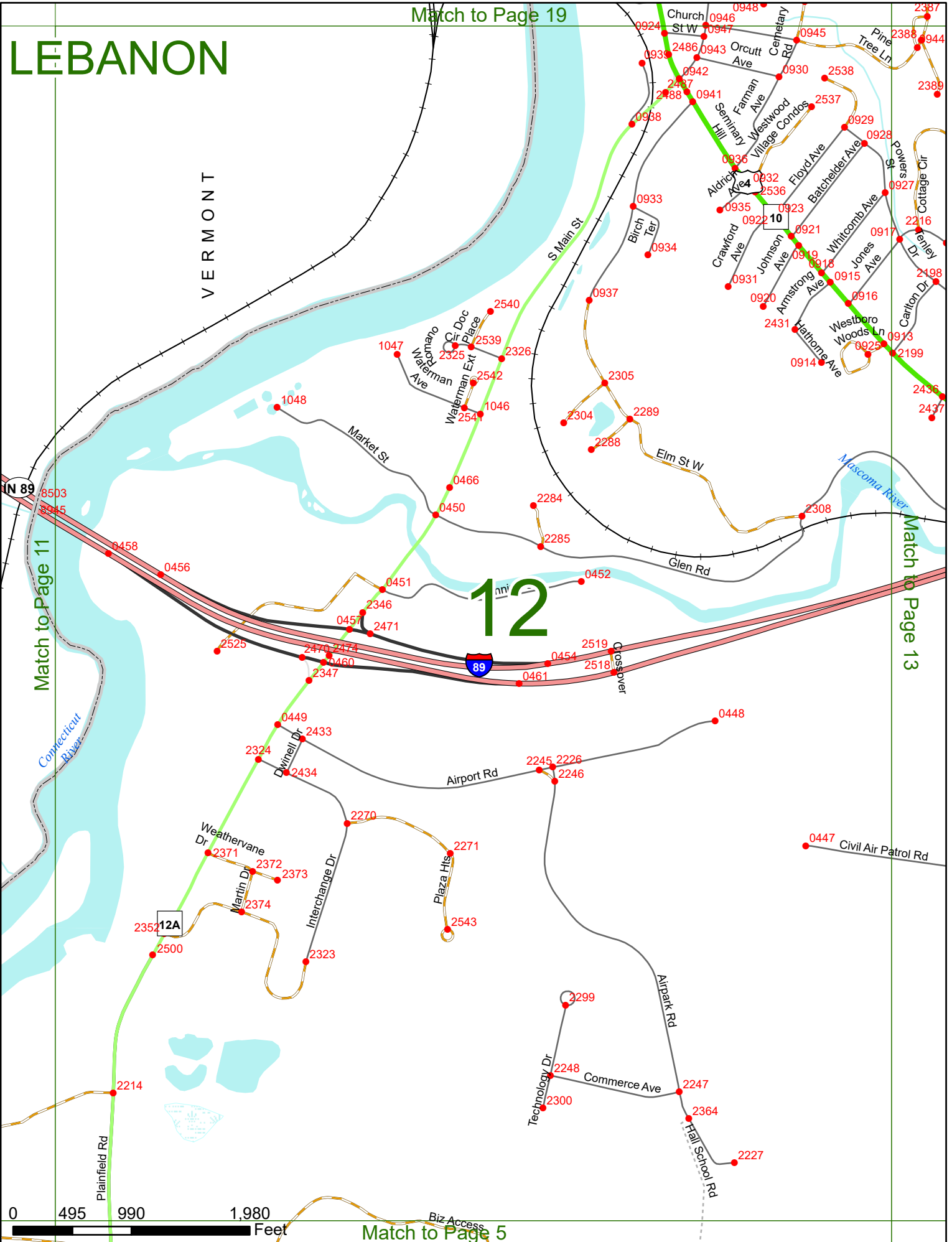
Match to Page 19

VERMONT

Match to Page 11

Match to Page 13

12



Match to Page 5

LEBANON

Match to Page 20

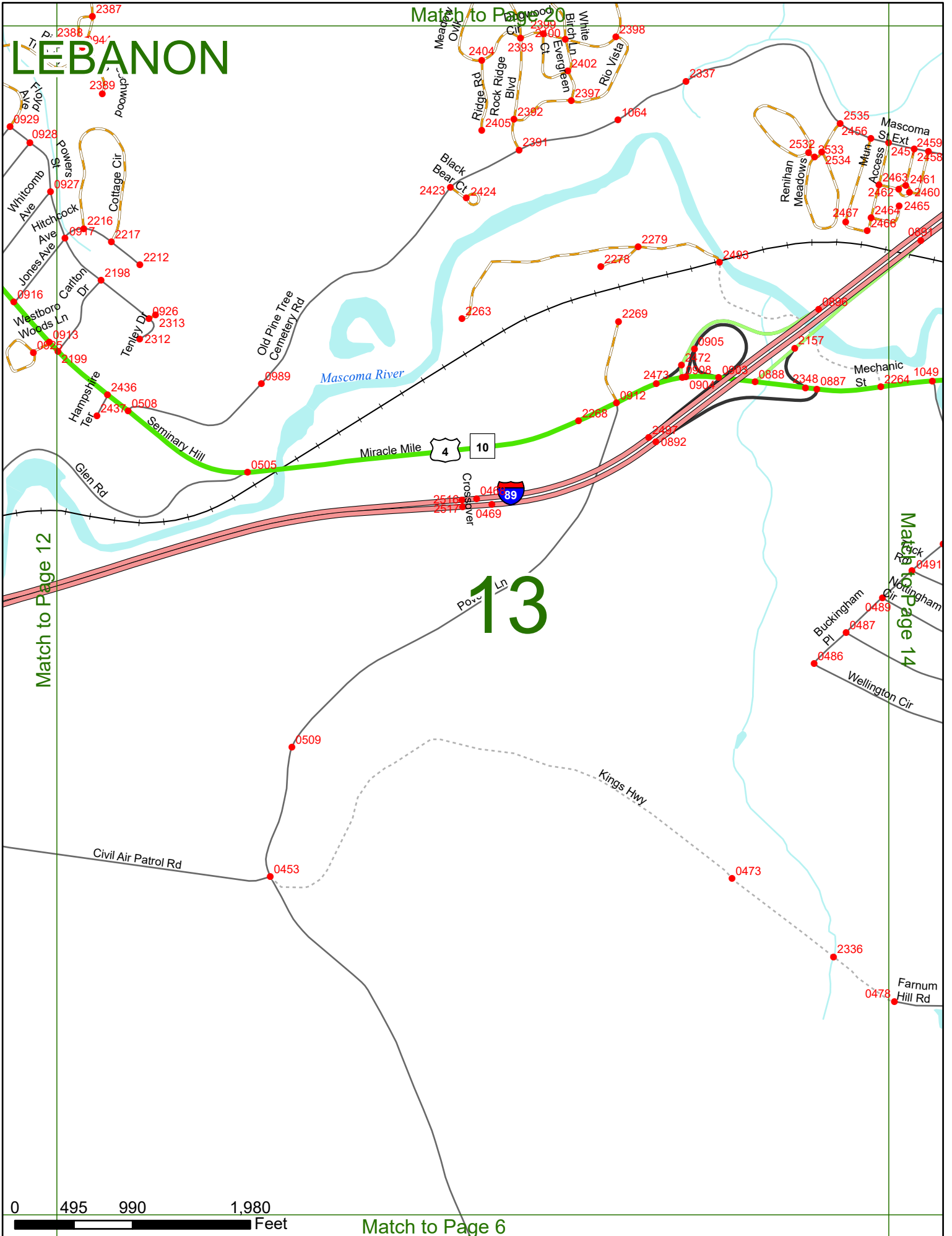
Match to Page 12

13

Match to Page 14

Match to Page 6

0 495 990 1,980 Feet



LEBANON

Match to Page 21

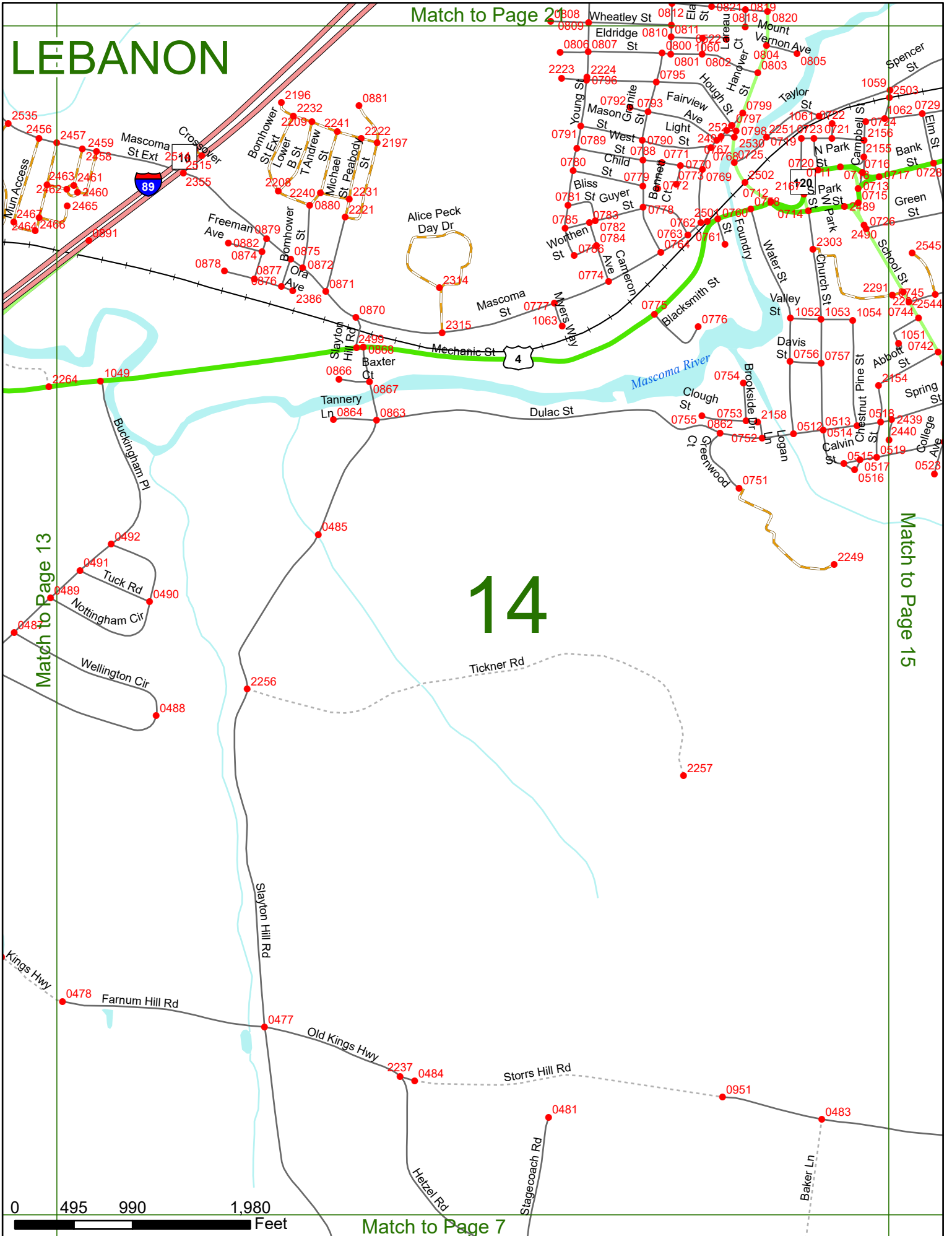
14

Match to Page 15

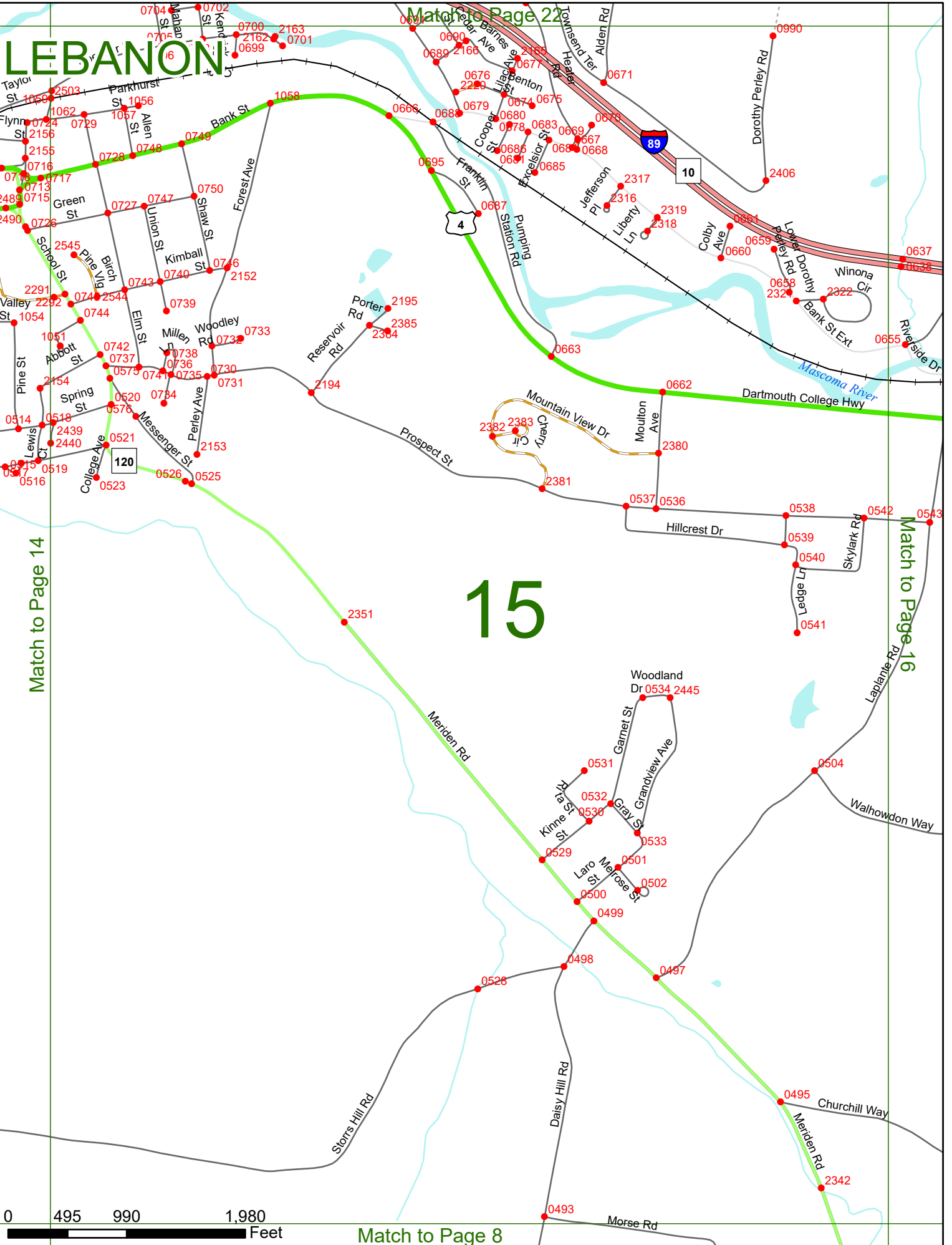
Match to Page 13

Match to Page 7

0 495 990 1,980 Feet



LEBANON



Match to Page 22

Match to Page 14

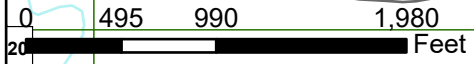
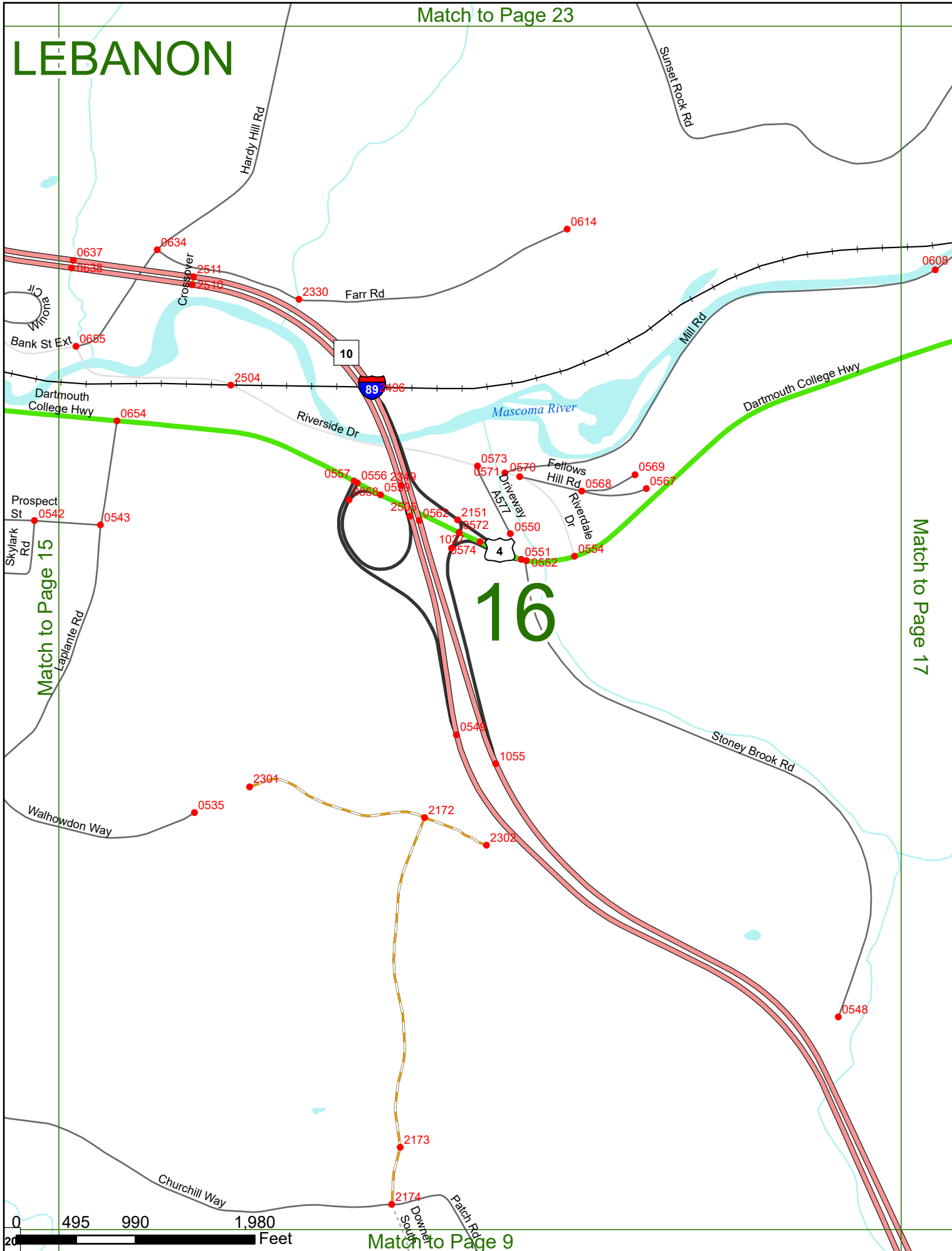
Match to Page 16

15

Match to Page 8

0 495 990 1,980 Feet

LEBANON



LEBANON

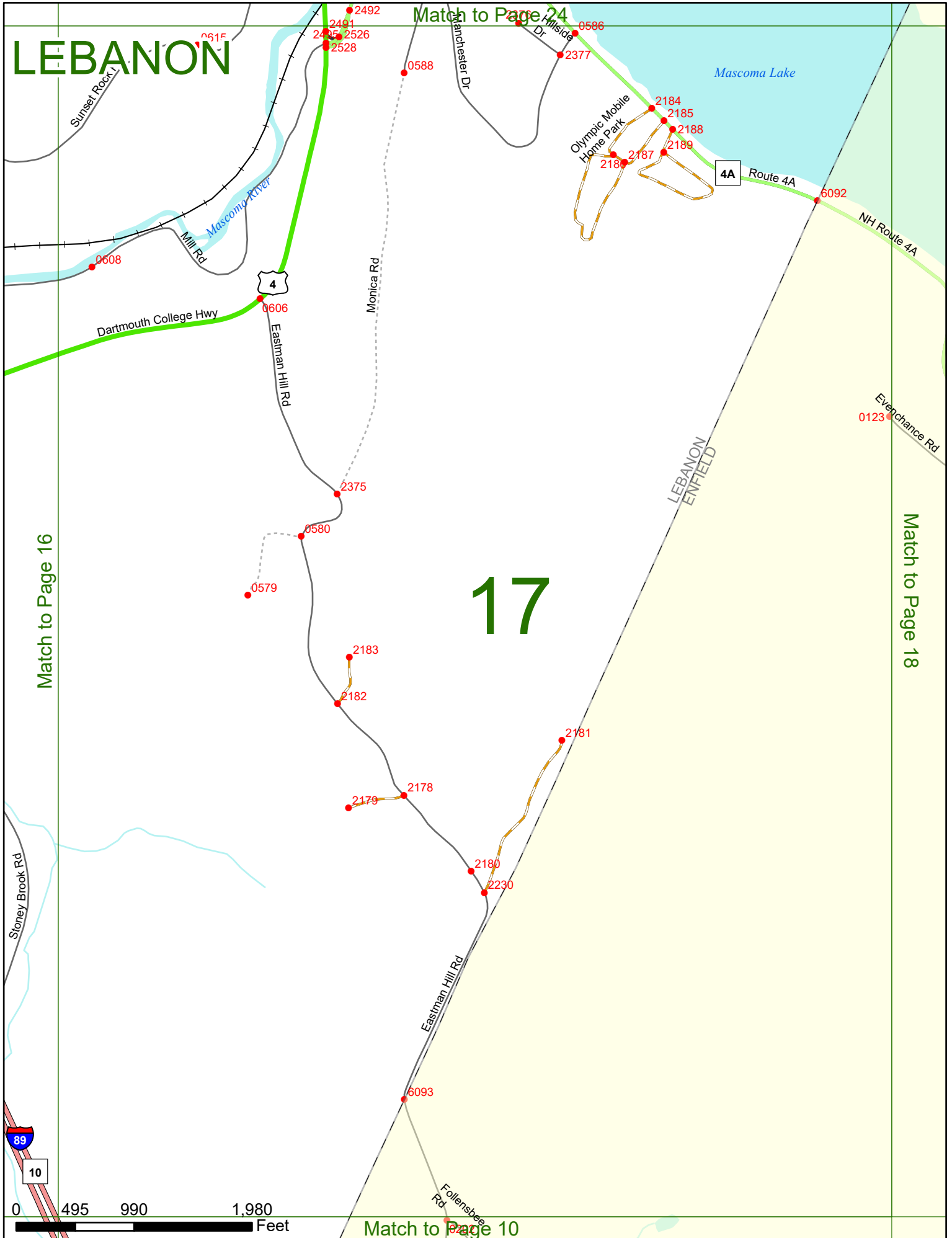
Match to Page 24

Match to Page 16

Match to Page 18

17

Match to Page 10



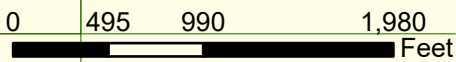
LEBANON

Match to Page 25

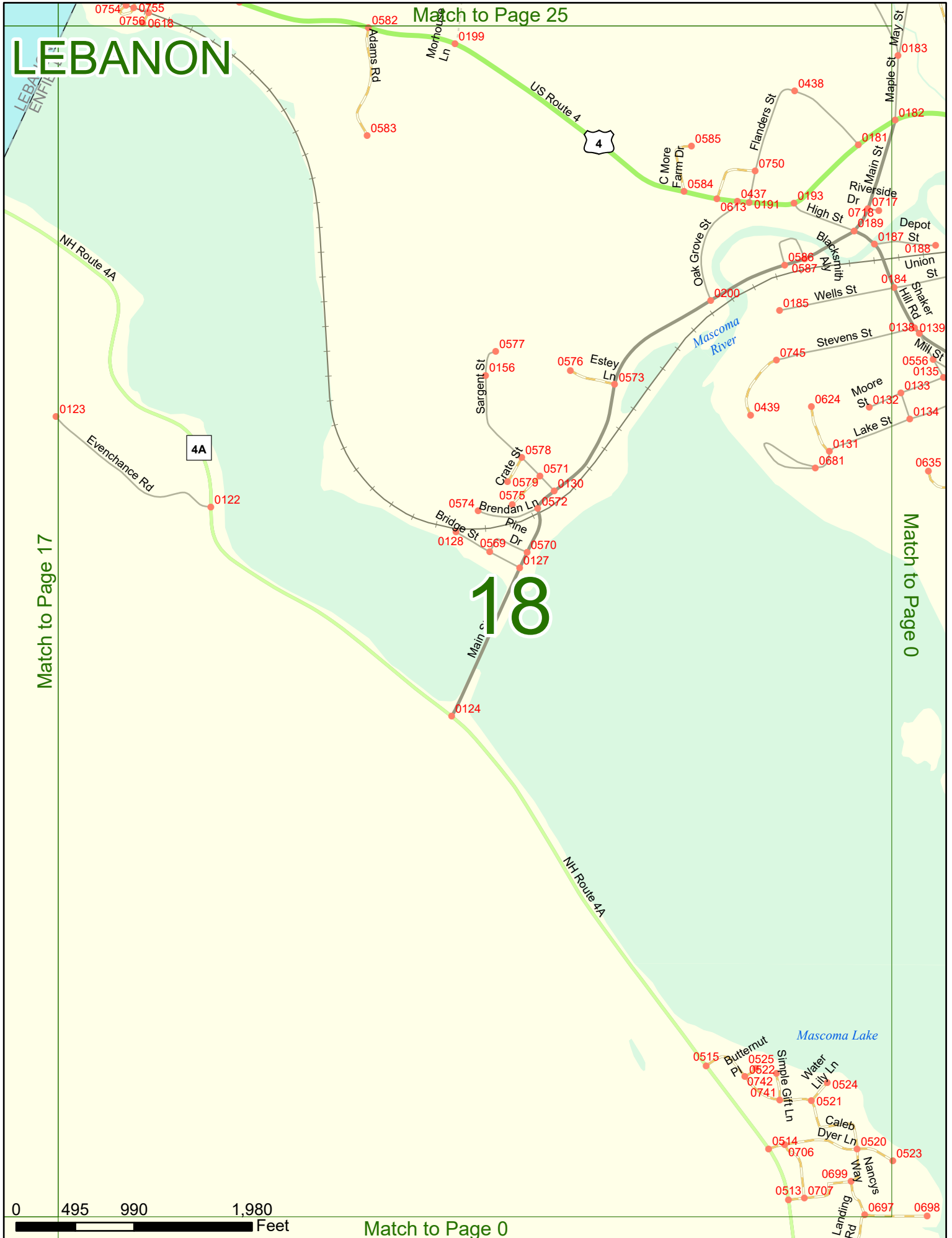
Match to Page 17

Match to Page 0

18



Match to Page 0



LEBANON

Match to Page 26

Match to Page 0

VERMONT

19

Match to Page 20

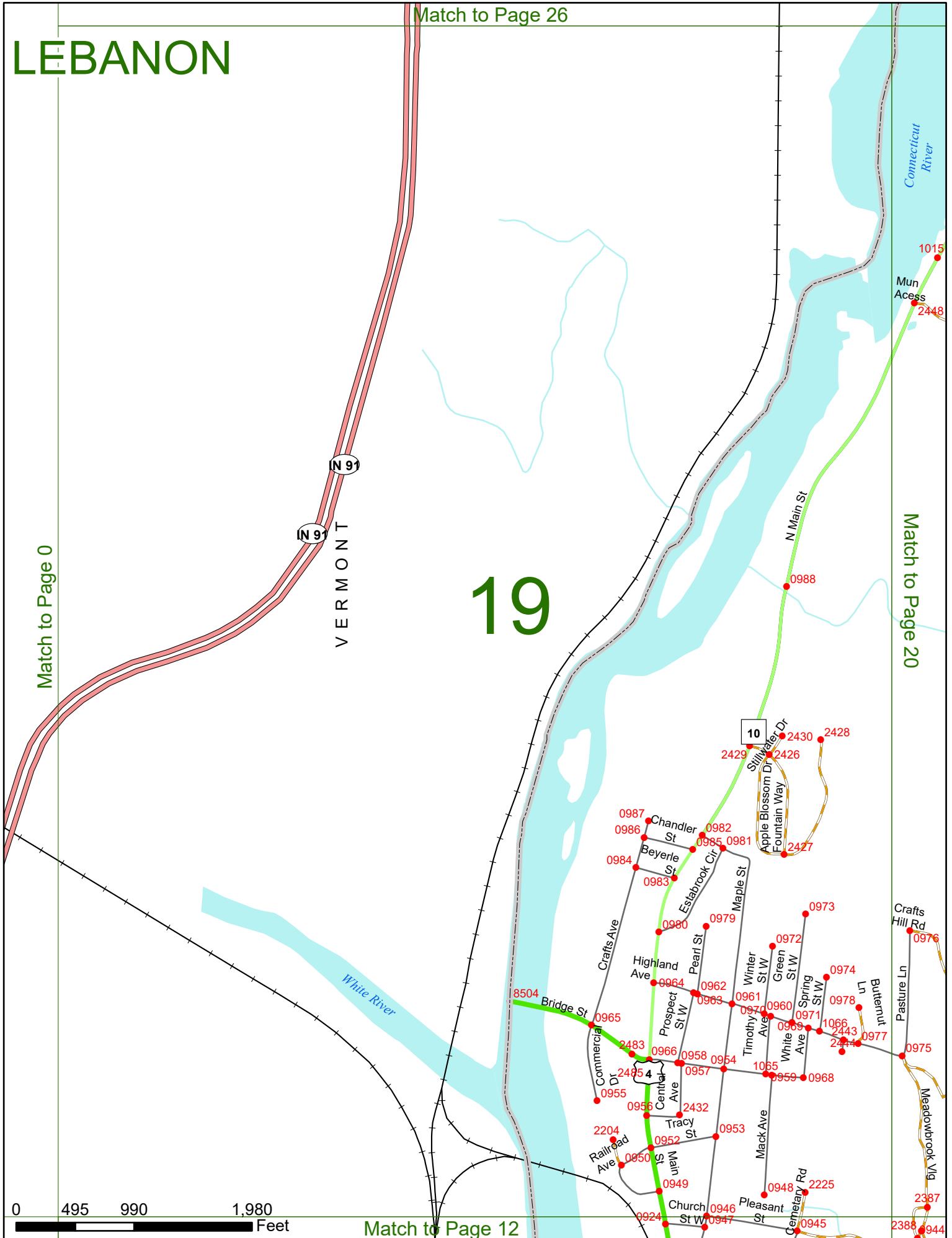
Connecticut River

White River

10



Match to Page 12



LEBANON

VERMONT

Connecticut River

N Main St

10

1016
1015

2448

Mun Access

2449

Boston Lot Lake

2450

Lahaye Dr

Medical Center Dr

Match to Page 19

Match to Page 21

20

0976
2390
0978
2443
0977
2444
0975
2239
Crafts Hill Rd
Pasture Ln
Butternut Ln

2387
2386
0944
2396
2395
2394
2393
2403
2399
2400
2398
Meadow Brook Vlg
Meadow Ovik
Sleepers Blvd
Rock Ridge
White Birch Ln
Dogswood Cir
Rio Vista
Old Pine Tree Cemetery Rd

0 990 1,980 Feet

Match to Page 13

LEBANON

Match to Page 28

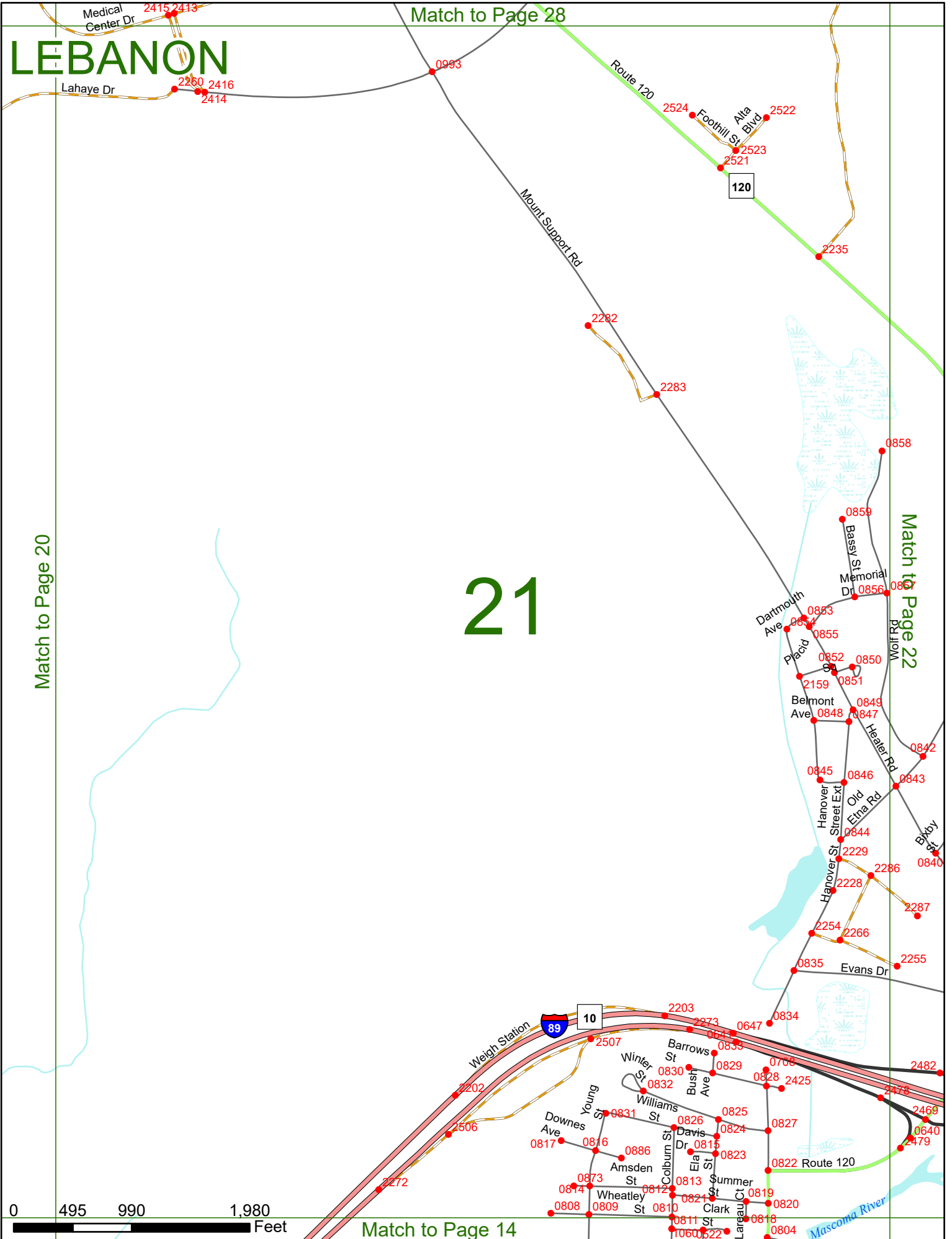
21

Match to Page 20

Match to Page 22

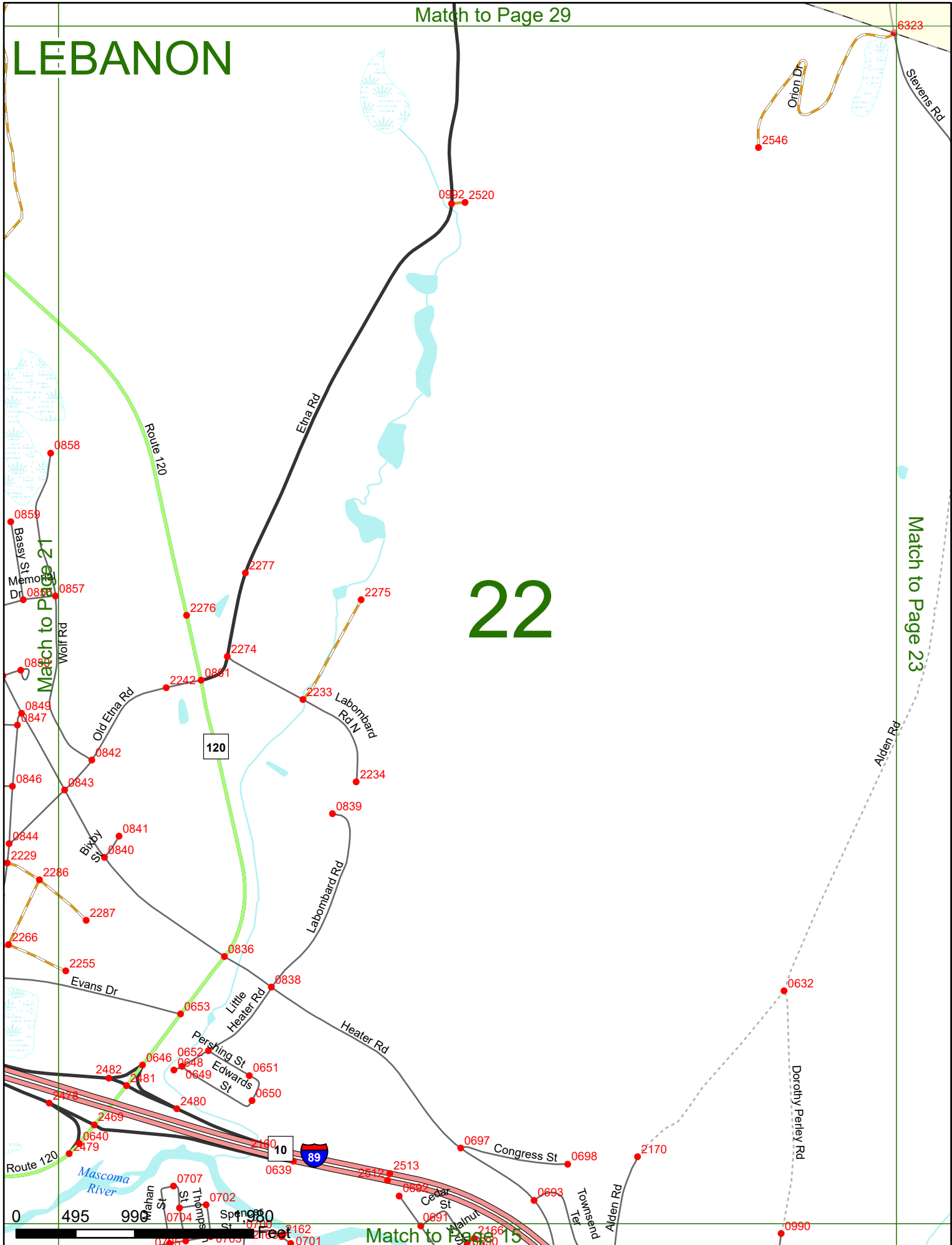
Match to Page 14

0 495 990 1,980 Feet



LEBANON


22



Match to Page 21

Match to Page 23

Match to Page 15



Match to Page 0

LEBANON

HANOVER
LEBANON

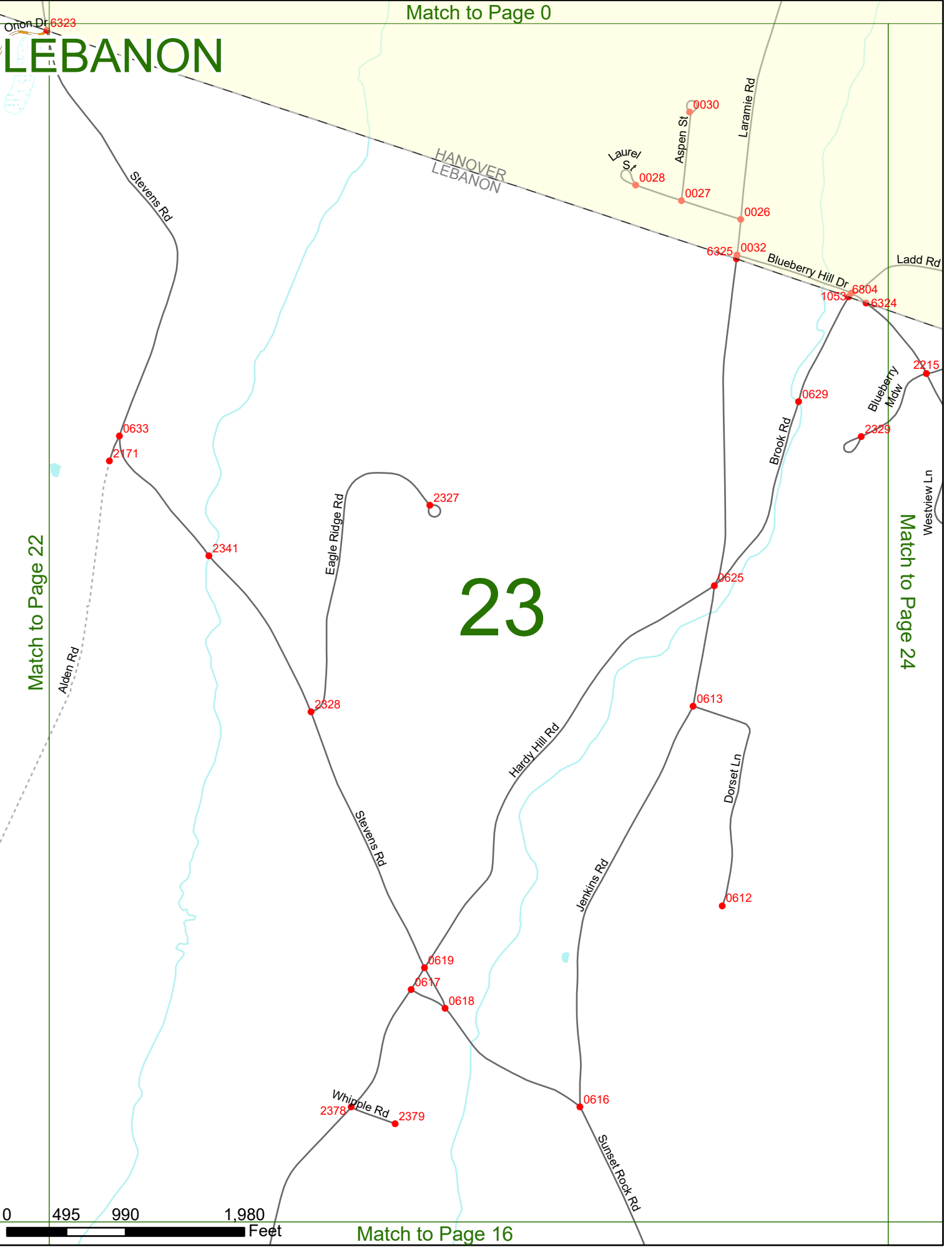
23

Match to Page 22

Match to Page 24

0 495 990 1,980 Feet

Match to Page 16



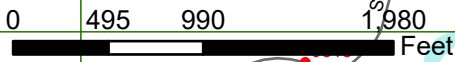
LEBANON

Match to Page 0

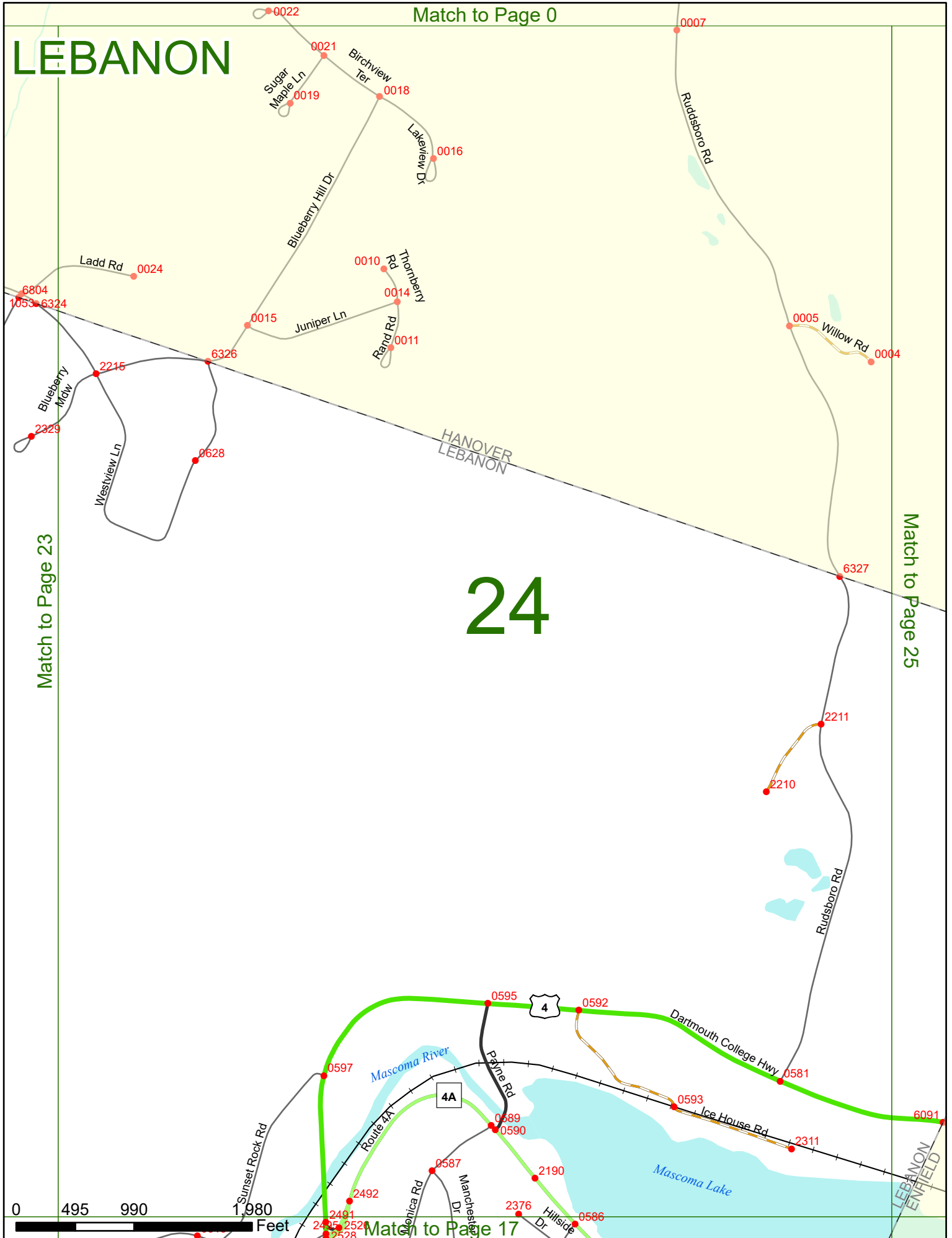
24

Match to Page 23

Match to Page 25



Match to Page 17



Match to Page 0

LEBANON

25

Willow Rd
0004

0003

Goss Rd

HANOVER
CANAAN

Enfield
Reservoir

0067

May St

Match to Page 0

6072

Mose Mountain Rd

Match to Page 24

6327

HANOVER
LEBANON

CANAAN
ENFIELD

6073

Rudshoro Rd

LEBANON
ENFIELD

6074

0597

Maple St

May St

Brown
St

0589

Stark
Ln

0195

0630

Daniels
Dr

0563

Graley
Dr

0565

Hewitt
Dr

0567

0566

0564

Cumley Ln

0675

0560

0569

0561

0562

0568

6091

0617

0562

0568

0568

0564

0719

0755

0568

0568

0618

0633

0632

0198

US Route 4

0582

0198

0198

0 495 990 1,980 Feet

Mascoma Lake

Match to Page 18

Match to Page 0

LEBANON

Match to Page 0

VERMONT

26

N 91

HANOVER
LEBANON

Match to Page 21
Ridge Rd

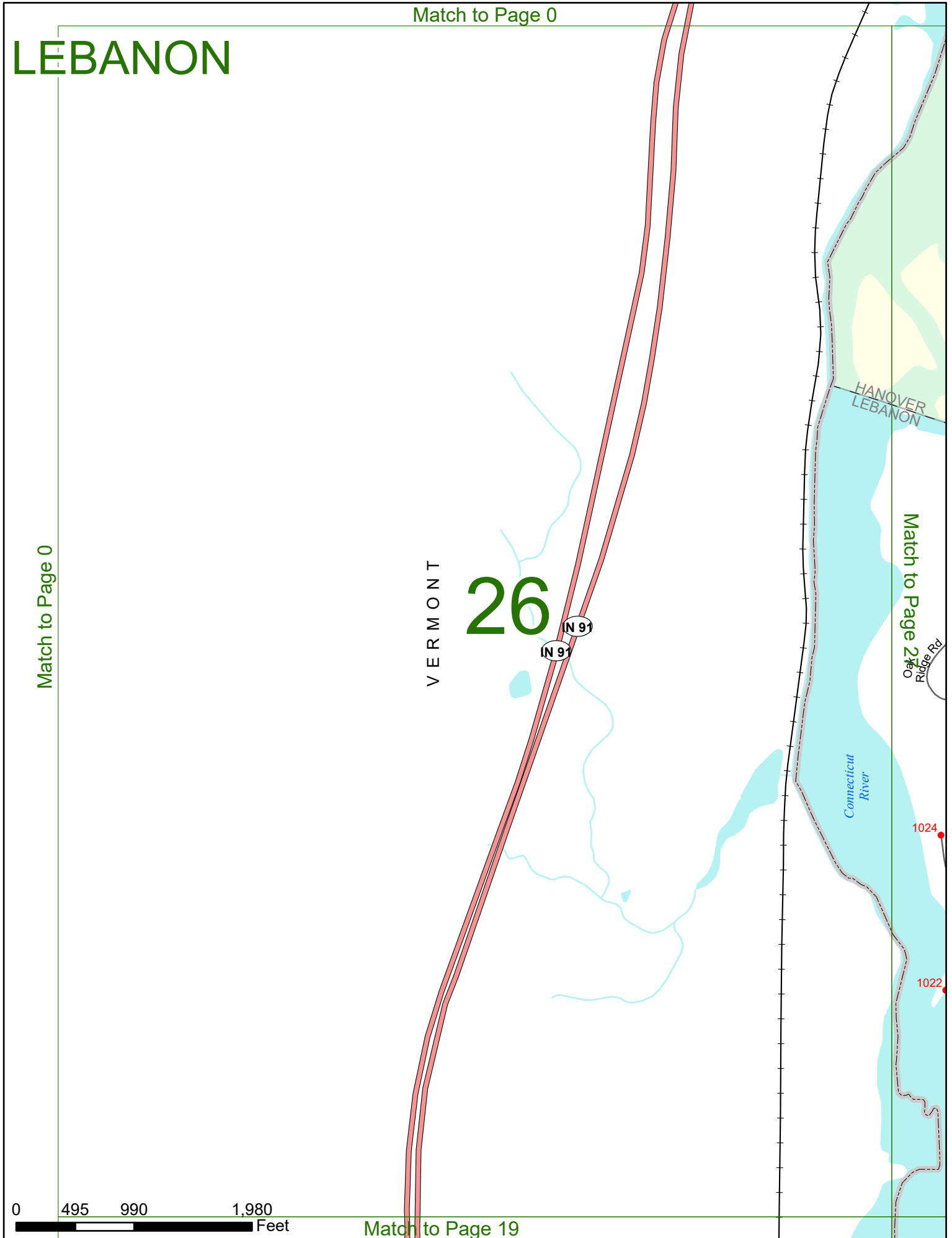
Connecticut
River

1024

1022

0 495 990 1,980 Feet

Match to Page 19



LEBANON

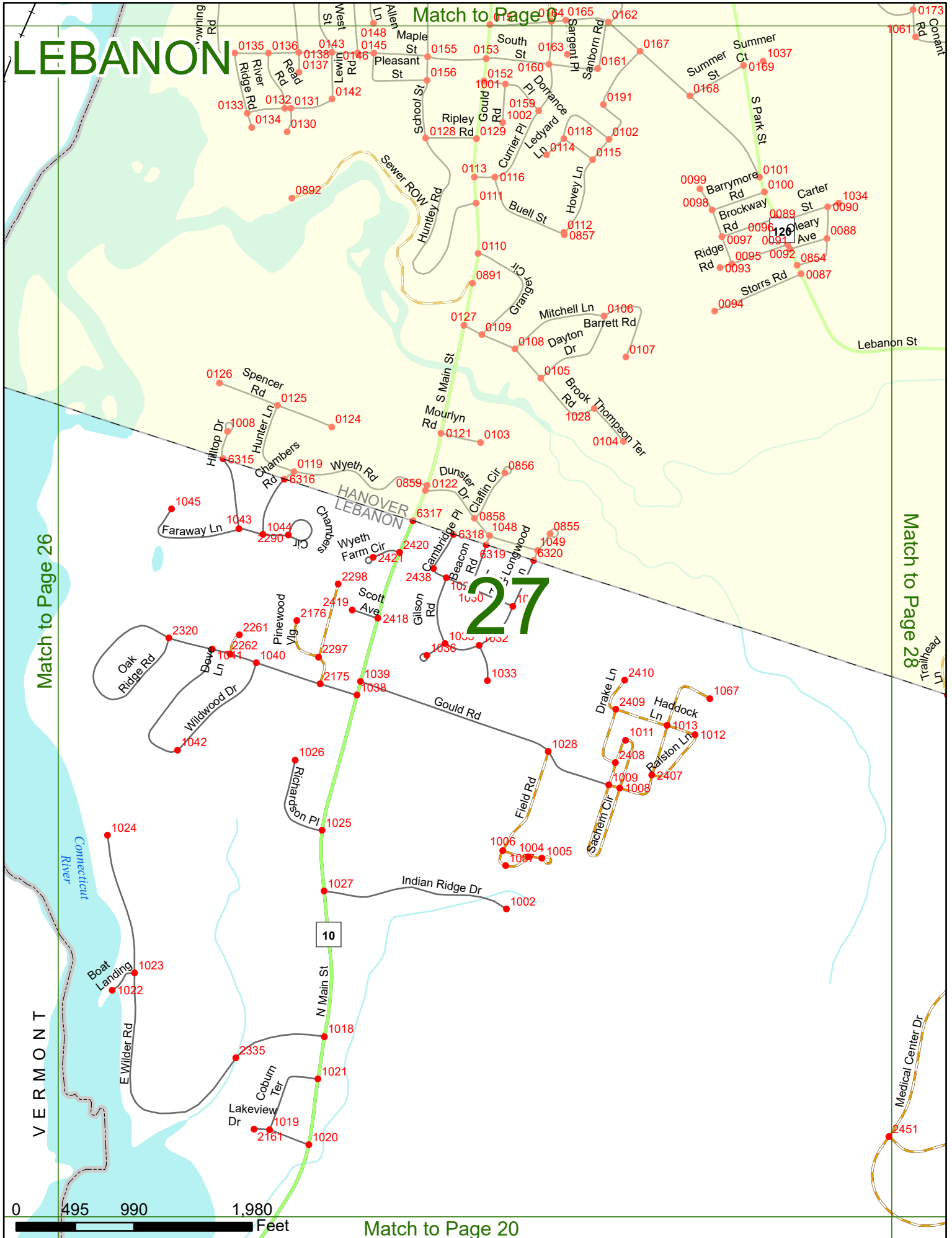

Match to Page 0

Match to Page 26

Match to Page 28

27

Match to Page 20



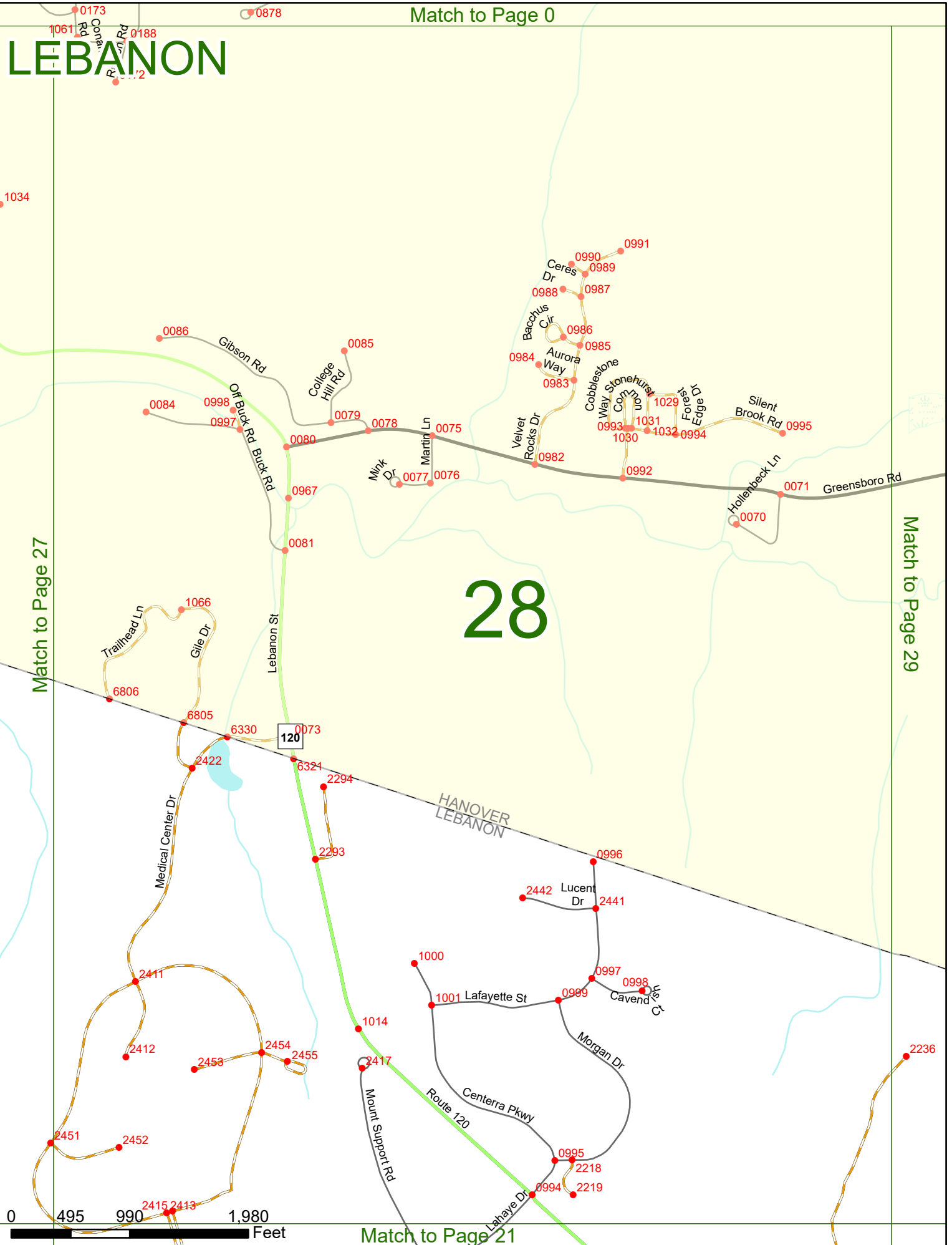
Match to Page 0

LEBANON

28

Match to Page 27

Match to Page 29



Match to Page 21

LEBANON

Match to Page 0

Hiking Trail
off Trescott
0921

Partridge Rd
0276

Woodcock Ln
0277

Trescott Rd

Quail Dr
0059

0046
0063

Match to Page 0

0052

0880
0953
0950
0952
0951

0930
Drumlin
Knoll
0068

1041
1040
Berrill
Farms Rd
0931

Berrill
Farms Ln
0069

0877
Cuttings
Corner
1043
0875
Cuttings
Corner
Rd
0064

Etna Rd

29

Greensboro Rd

Match to Page 28

Stevens Rd

Great Hollow Rd

Saddle
Run Rd

0048

Etna Rd
6322

HANOVER
LEBANON

Orion Dr
6323



Match to Page 22