



















Maps and data sets are not guaranteed to be free from errors and omissions. Data is in a constant state of update and correction by various groups and agencies. Information displayed on this map is the best available at the time of publication.

# 2024 Nodal Reference Bookmap

## LEGEND

<b>Divided Highway Limited Access</b>	<b>Turnpike Toll Road</b>	<b>U.S. Route</b>	<b>N.H. Route</b>
			
<b>State Roads (Carries NO Route Number)</b>	<b>Local Roads</b>	<b>Class 6 Roads (Not Maintained)</b>	<b>Private Roads</b>
			
	<b>State Line</b>		<b>Lakes &amp; Ponds</b>
	<b>County Line</b>		<b>State Parks</b>
	<b>Town Line</b>		<b>National &amp; State Forests</b>
	<b>Rivers &amp; Streams</b>		<b>Reference Nodes</b>

NHDOT will accept crash locations based on the State of NH Uniform Police Traffic Accident Report.

Crash occurred on:

**Option 1**     Street Address  
                   123 Main Street

**Option 2**     Route No and/or     Distance from             NESW             Intesecting Road, Bridge,  
                   Street name             Intersecting Street                                     Town/County line  
                   Main Street                     500                     E                     Oak Street

**Option 3**     First Node                     Distance from First Node                     Second Node  
                   515                                     212                                     632

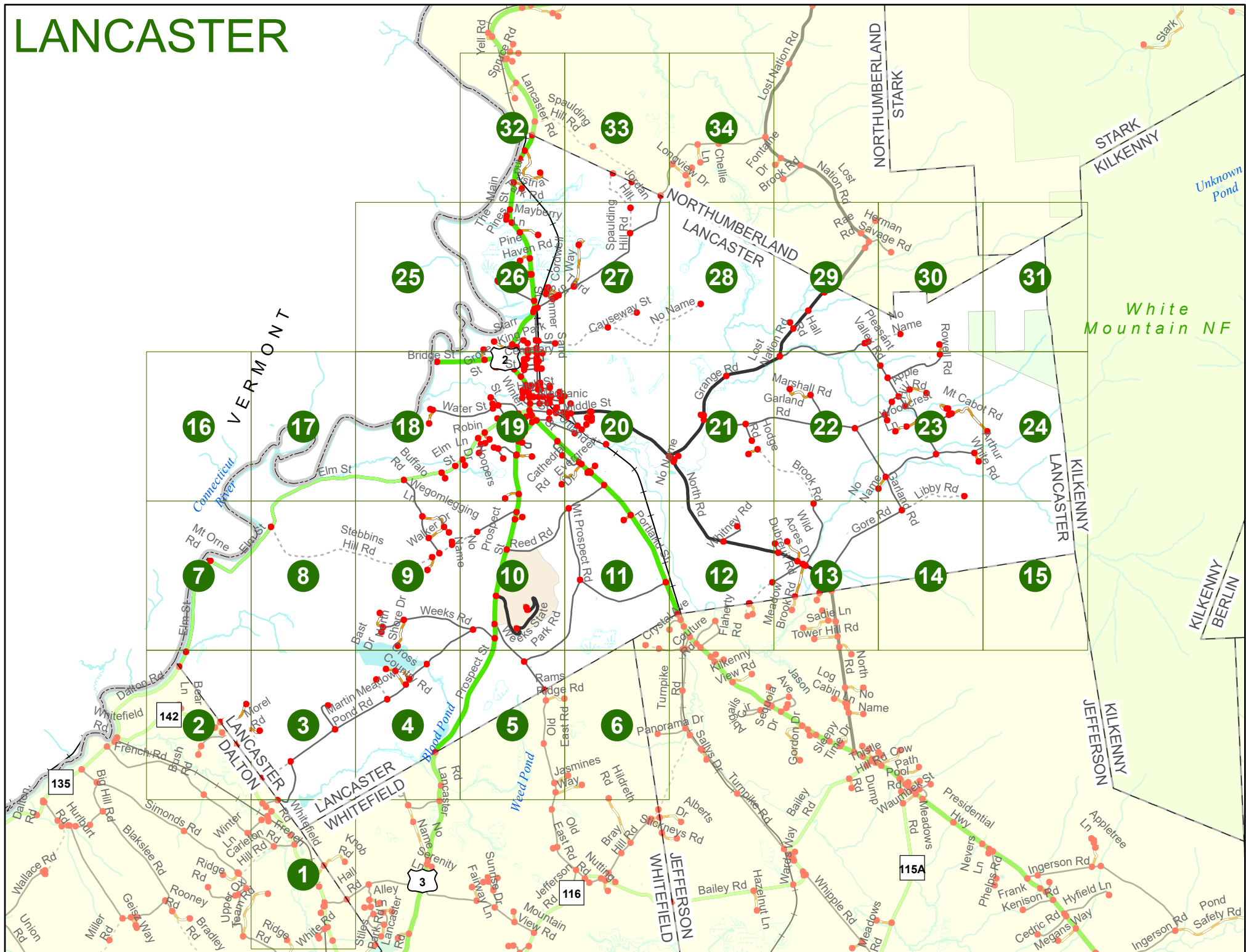
**Option 4**     Route No and/or             Mile Marker on Interstate Only             NESW             Mile (Marker)  
                   Street name  
                   189S                                     700 feet                                     S                     36.8

**Option 3 – Example**

Street Name                     Loudon Road  
First Node                             803  
Distance from First Node             318 Ft  
Second Node                             813



# LANCASTER



# LANCASTER

Match to Page 3

Clark Pond

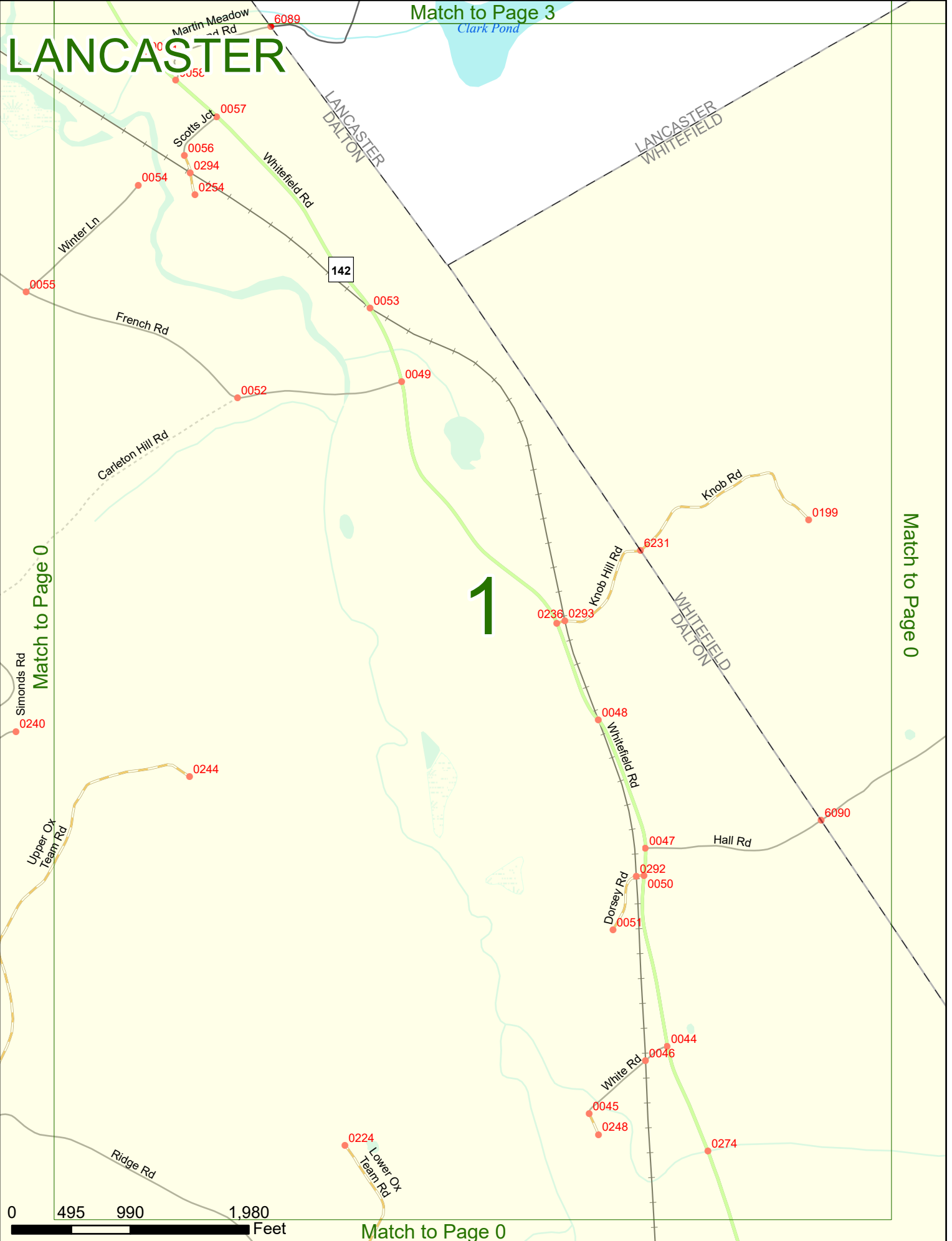
LANCASTER  
DALTON

LANCASTER  
WHITEFIELD

# 1

Match to Page 0

Match to Page 0



0 495 990 1,980 Feet

Match to Page 0

# LANCASTER

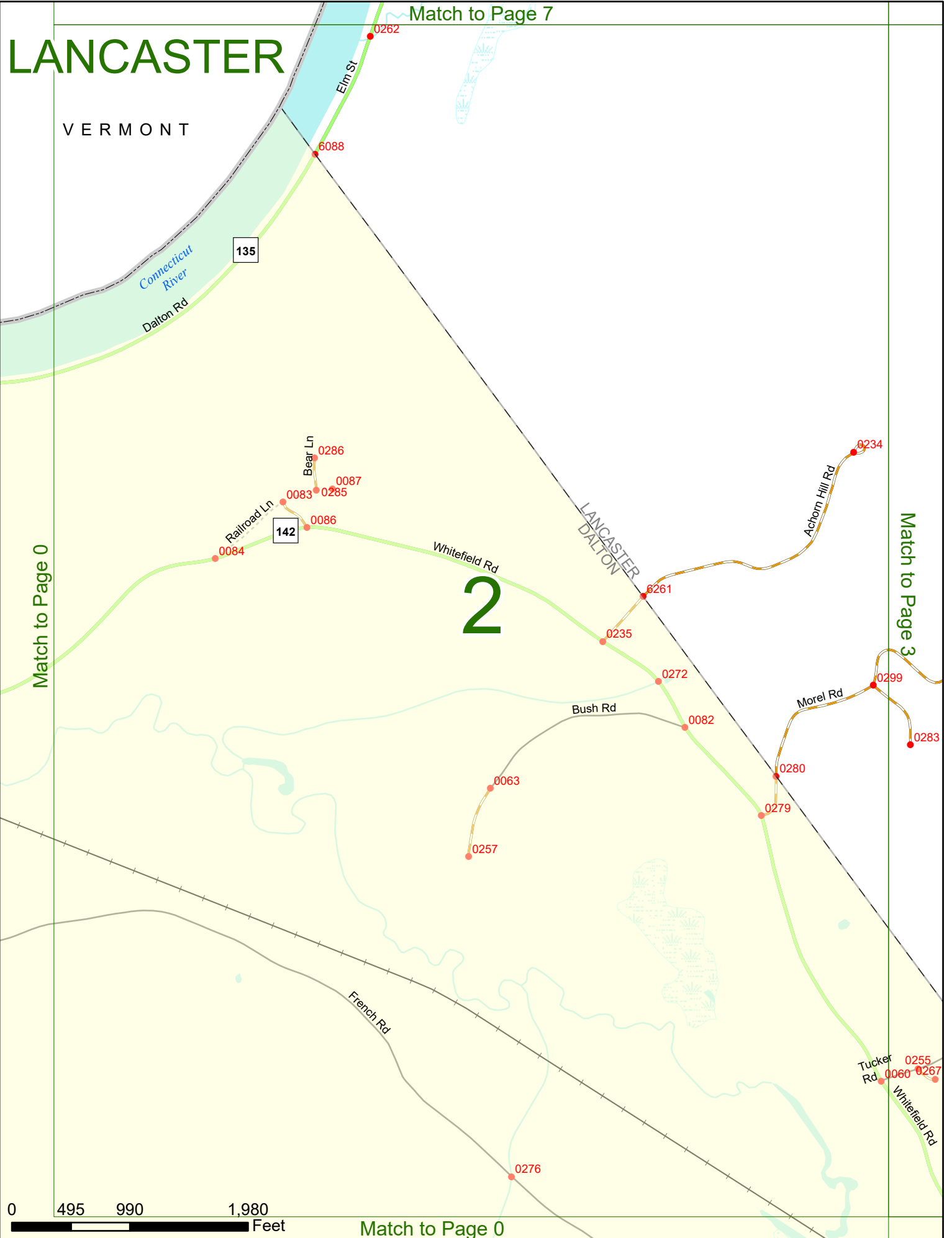
VERMONT

Match to Page 7

Match to Page 0

Match to Page 3

## 2



0 495 990 1,980 Feet

Match to Page 0

# LANCASTER

Martin Meadow Pond

# 3

Match to Page 4

0234  
Acorn Hill Rd

Match to Page 2

0299  
Morel Rd 0298

0283

0005  
Ingerson Rd

0004

Martin Meadow Pond Rd

0006


0255  
0267  
Tucker Rd 6256

142

Whitefield Rd

Clark Pond

LANCASTER  
WHITEFIELD



Match to Page 1

Match to Page 9

# LANCASTER

Martin Meadow Pond

0155

0157

0156

0154

0003

Morse Rd

0002

0265

Martin Meadow Pond Rd

LANCASTER  
WHITEFIELD

# 4

Blood Pond

Prospect St

Match to Page 5

3

6255

Lancaster Rd

0107

Regional Rd

0118

0198

0 495 990 1,980 Feet

Match to Page 0

Match to Page 3

# LANCASTER

Match to Page 10

Mt Prospect Rd

0001

Prospect St

3

6254

Rams Ridge Rd

0293

0292

LANCASTER  
WHITEFIELD

# 5

Weeks Pond

Match to Page 6

Match to Page 4

Old East Rd

0119

Weed Pond

Longwood Dr

0296

0297

Jasmines Way

0295

0 495 990 1,980 Feet

Match to Page 0



Match to Page 11

●0185 Horan Rd

# LANCASTER

LANCASTER  
WHITEFIELD

Rams  
Ridge Rd ●0292

Match to Page 5



# 6

JEFFERSON  
WHITEFIELD

Match to Page 0

●0218 Panorama Dr

Longwood Dr ●0296

Jasmines Way ●0294

●0196  
Hildreth Rd

Bray Hill Rd

0 495 990 1,980 Feet

Match to Page 0

# LANCASTER

VERMONT

Match to Page 0

Match to Page 8

7

8748 Mt Orne Rd 0007

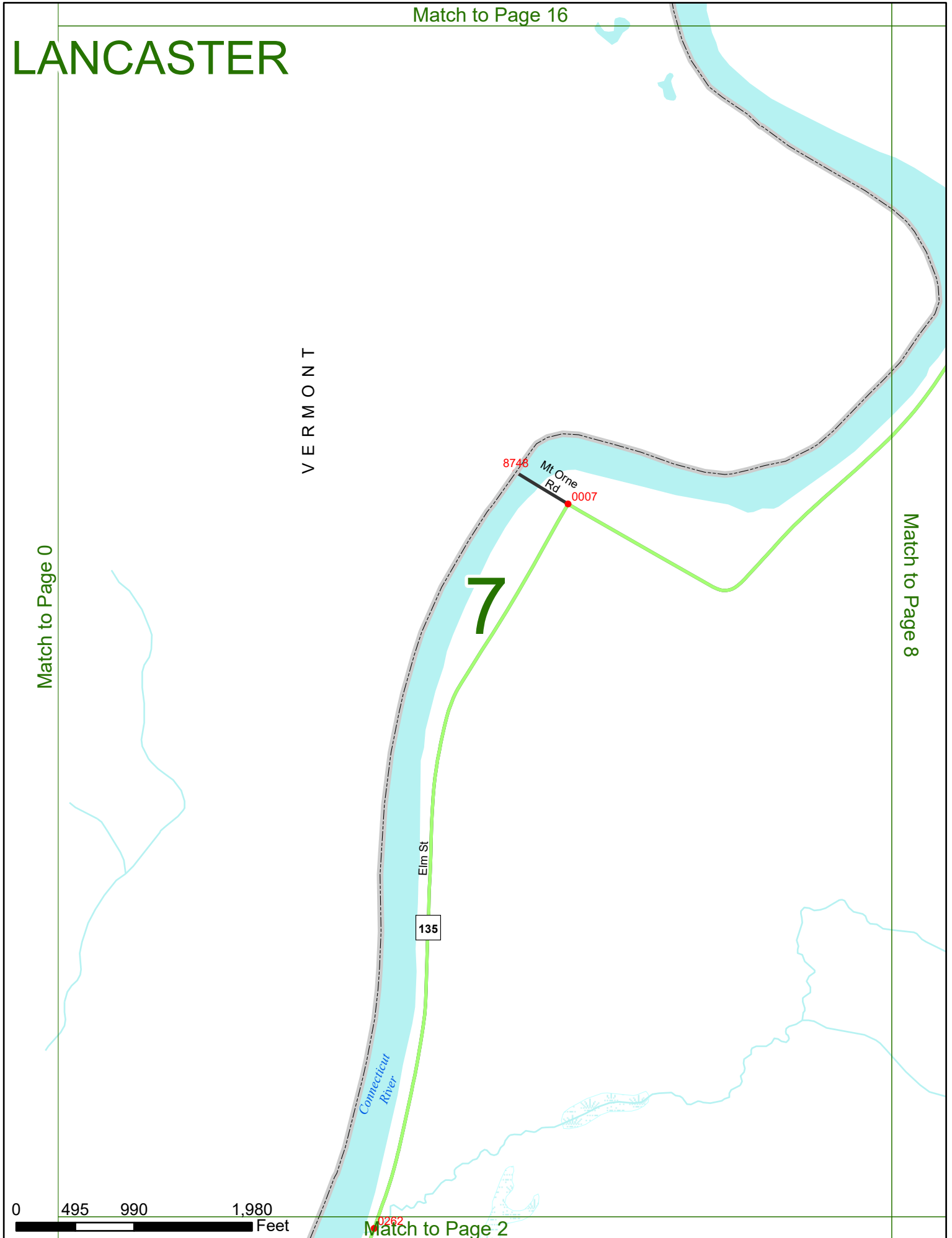
Elm St

135

Connecticut River

0 495 990 1,980 Feet

Match to Page 2



Match to Page 17

# LANCASTER

VERMONT

Connecticut River

Elm St

135

0008

Stebbins Hill Rd

# 8

Match to Page 7

Match to Page 9

0 495 990 1,980 Feet

Match to Page 3


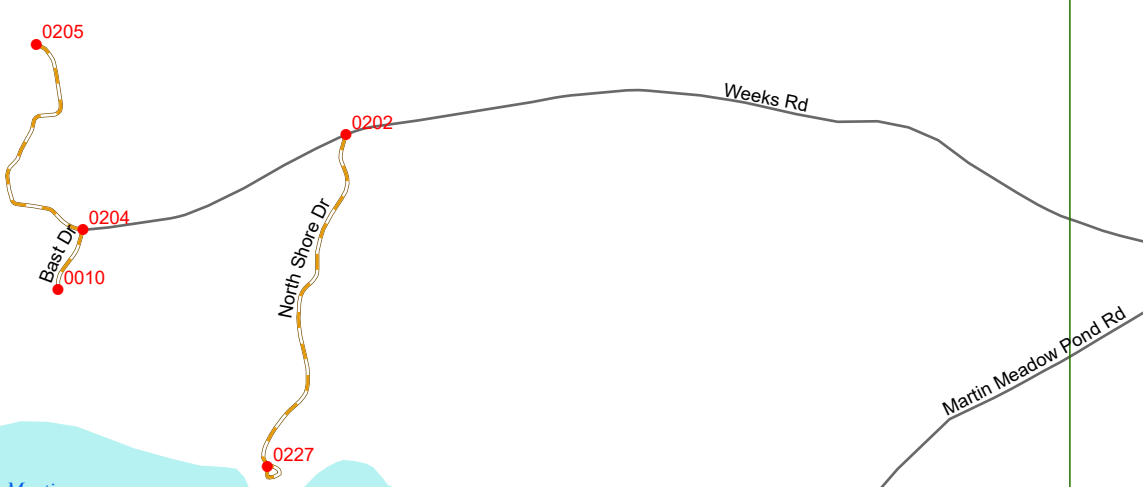
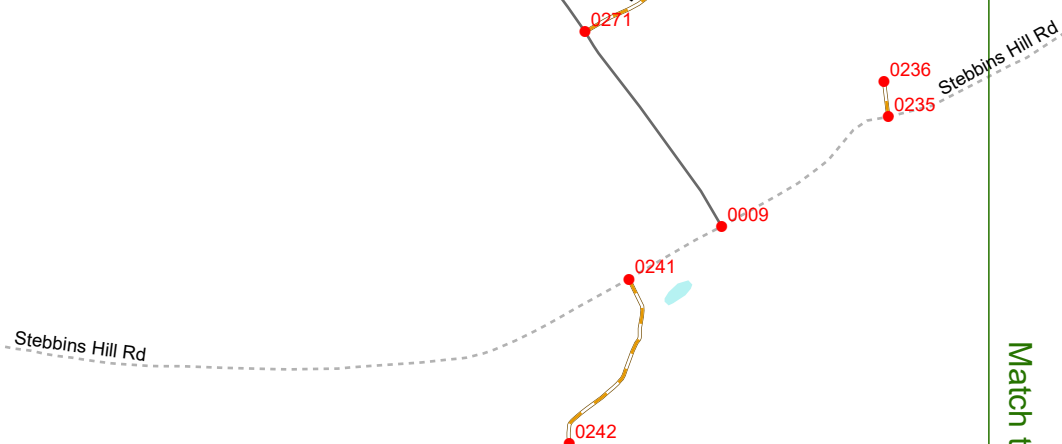
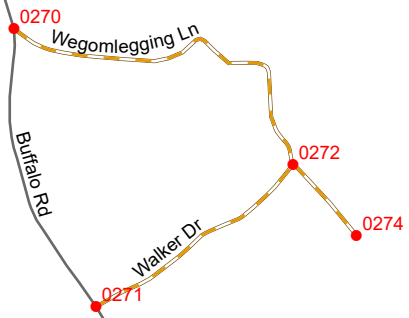
Martin Meadow Pond

# LANCASTER

Match to Page 8

Match to Page 10

# 9



# LANCASTER

Match to Page 19

0044  
Mt Prospect Rd

Prospect St

0092

0302

Crystal View Rd

0303

Stebbins Hill Rd

0215

Reed Rd

0015

Prospect St

# 10

Weeks SP

Match to Page 11

Match to Page 9

0013

3

0012

Weeks State Park Rd

0256

0014

Weeks Rd

0011

Martin Meadow Pond Rd

0151

0452

Prospect St

Mt Prospect Rd

0 495 990 1,980 Feet

Match to Page 5

Match to Page 20

# LANCASTER

# 11

Reed Rd  
0044

Rogers  
Campground Rd  
0168  
0169

Mt Prospect Rd

Portland St  
2

Match to Page 12

Wessons SP

0016

0017

Wesson Rd

LANCASTER  
JEFFERSON

Crystal  
Ave  
0226

LANCASTER  
WHITEFIELD

JEFFERSON  
WHITEFIELD


0060

0185

Horan Rd

0 495 990 1,980 Feet

Match to Page 6



# LANCASTER

# 12

North Rd

Whitney Rd

DuPuy Rd  
North Rd

Match to Page 13

Match to Page 11

Wesson Rd

Portland St

Flaherty Rd

LANCASTER  
JEFFERSON

Orchard Ln

2

Crystal Ave

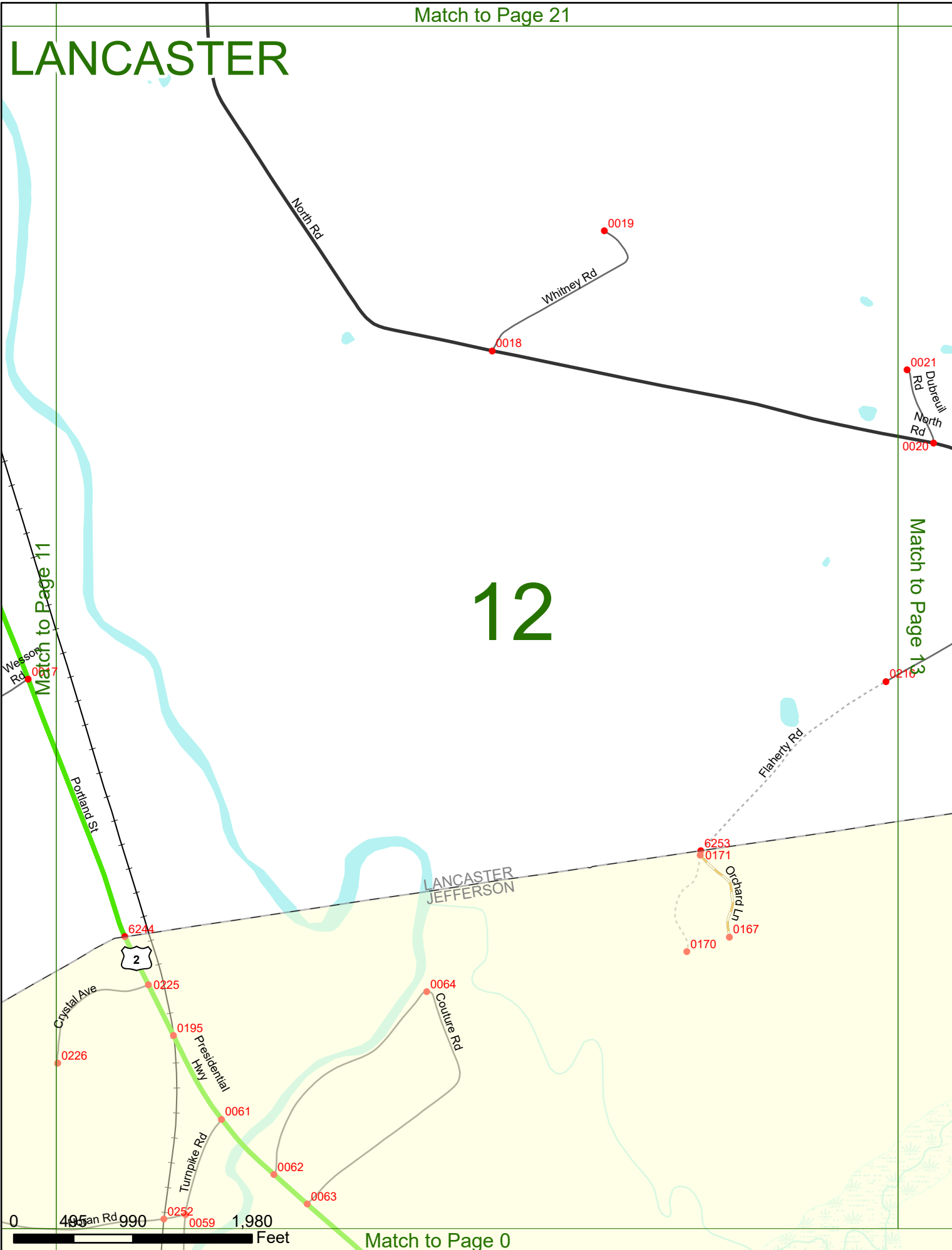
Presidential Hwy

Couture Rd

Turnpike Rd

0 495 990 1,980 Feet

Match to Page 0



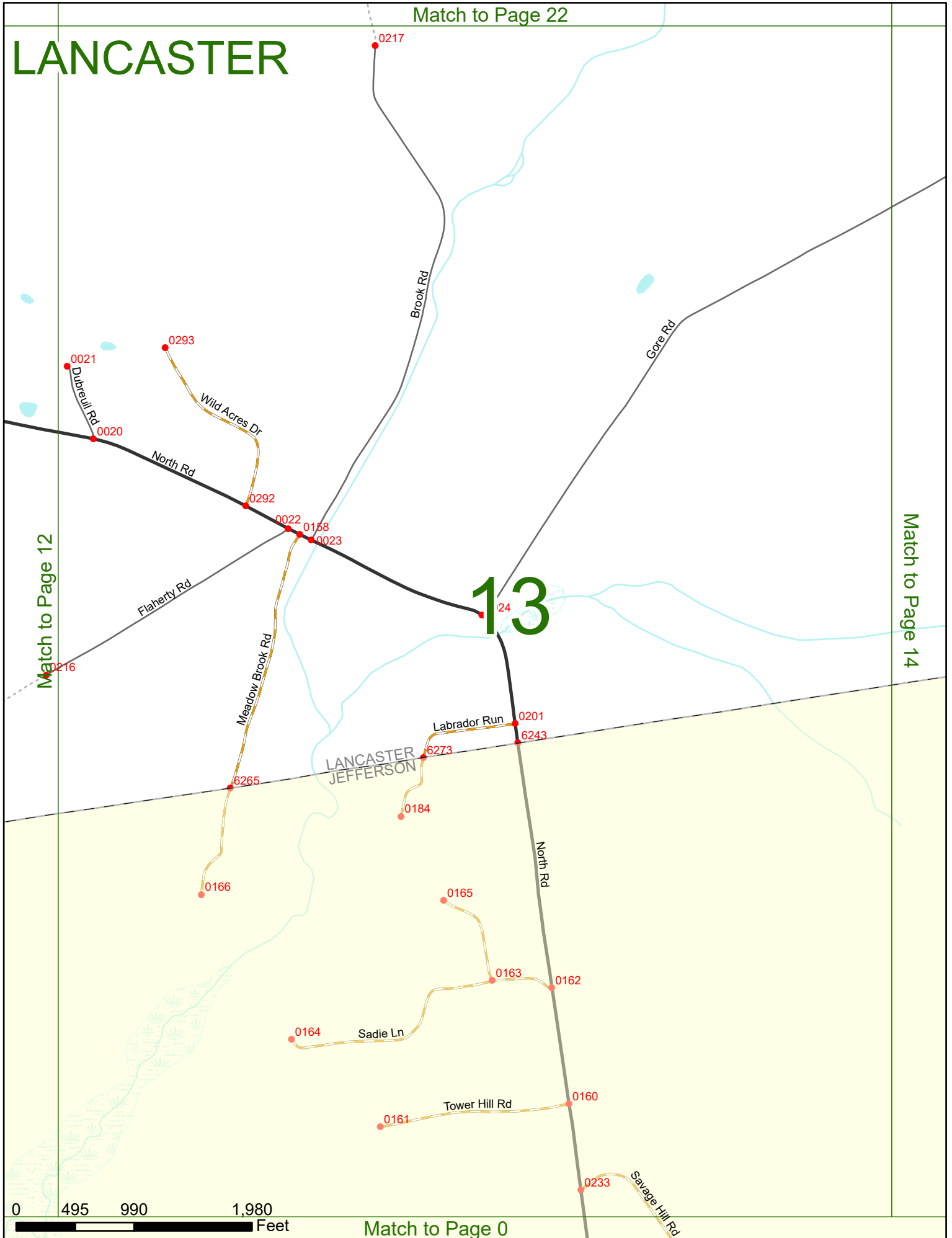
# LANCASTER

Match to Page 22

Match to Page 12

Match to Page 14

# 13



0 495 990 1,980 Feet

Match to Page 0



# LANCASTER

Match to Page 23

Gar

Libby Rd

0025

Gore Rd

Match to Page 13

Match to Page 15

# 14

LANCASTER  
JEFFERSON CO.

0 495 990 1,980 Feet

Match to Page 0

Match to Page 24

# LANCASTER

KILKENNY  
LANCASTER

White  
Mountain NF


LANCASTER  
JEFFERSON

# 15

Match to Page 0

KILKENNY  
JEFFERSON

Match to Page 14



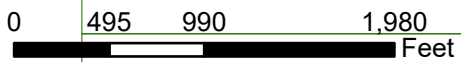
Match to Page 0

# LANCASTER

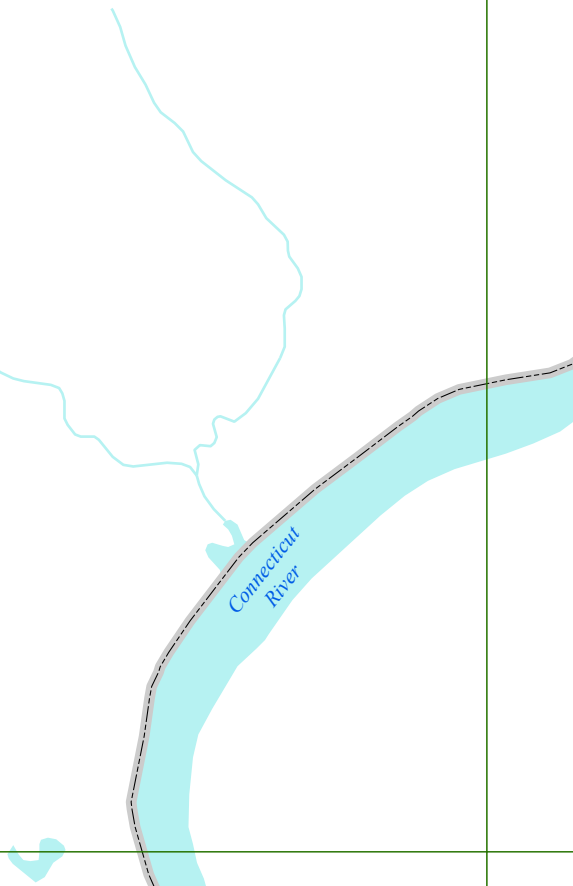
Match to Page 0

VERMONT  
**16**

Match to Page 17



Match to Page 7



# LANCASTER

VERMONT

17

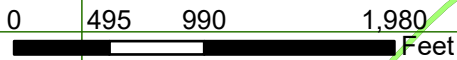
Connecticut River

Elm St

135

Match to Page 16

Match to Page 18



# LANCASTER

VERMONT

8749

0323



Bridge St

Connecticut River

0099

0258

Water St

Treatment Plant Rd

0257

# 18

Match to Page 17

Match to Page 19

0284

0285

Hobbes Dr

0261

Elm St

0286

Ridge Dr

0287

Canlin

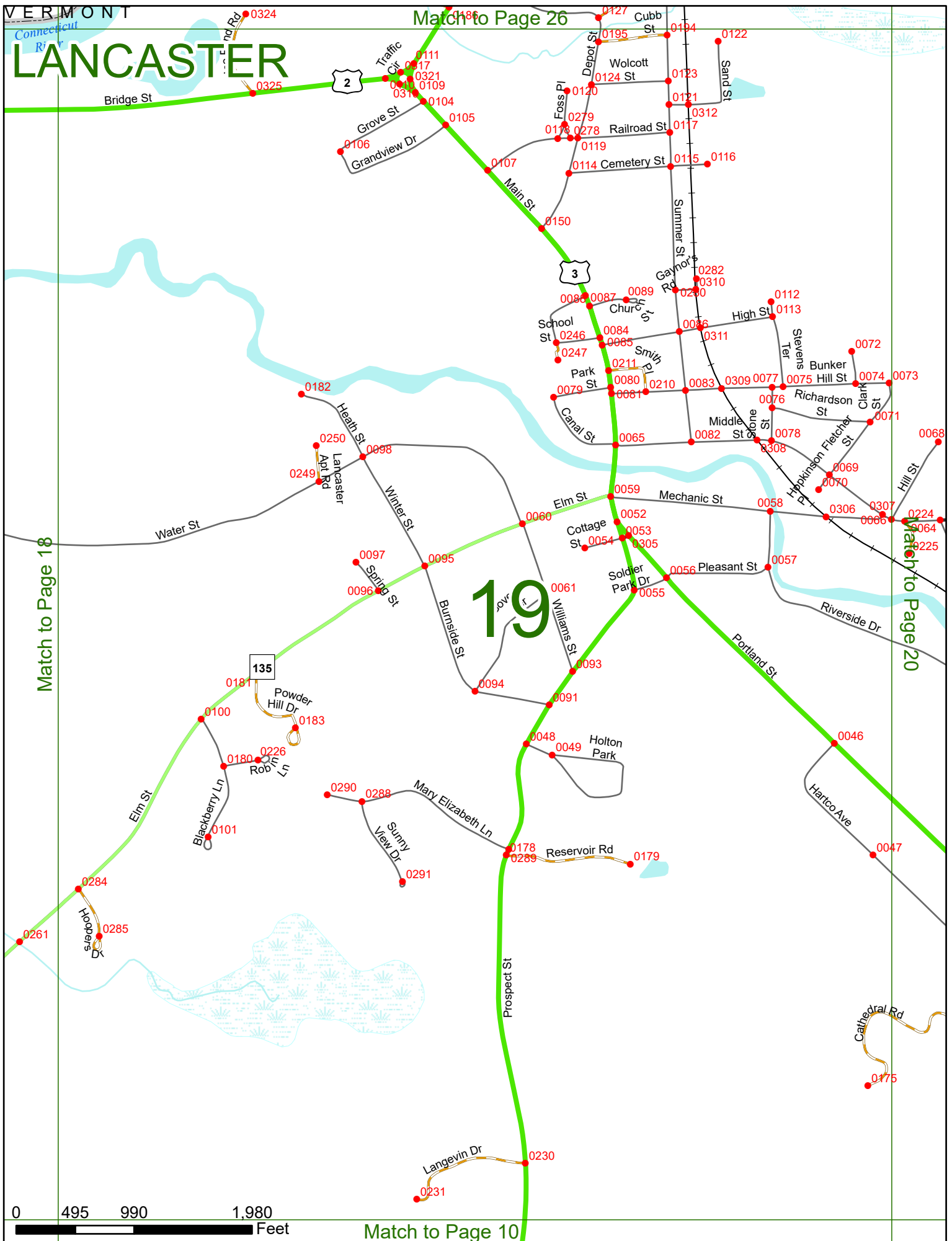
0103

135

Buffalo Rd

Elm St





# LANCASTER

# 19

0 495 990 1,980 Feet

Match to Page 26

Match to Page 18

Match to Page 20

Match to Page 10

VERMONT

Connecticut River

Bridge St

2

Traffic Cir  
Grove St  
Grandview Dr

0111  
0117  
0321  
0109  
0311  
0104  
0105  
0107  
0150

3

Foss Pl  
Main St

0127  
0195  
0194  
0122  
0123  
0171  
0312  
0117  
0279  
0178  
0278  
0119  
0114  
0115  
0116

School St  
Park St  
Canal St

0080  
0087  
0089  
0282  
0310  
0280  
0086  
0311  
0084  
0085  
0211  
0080  
0210  
0083  
0309  
0077  
0075  
0076  
0078  
0082  
0308

High St  
Stevens Ter  
Bunker Hill St  
Richardson St  
Clark St  
0072  
0074  
0073  
0071  
0076  
0078  
0069  
0070  
0068

Water St

0182  
0250  
0249  
0098  
Lancaster  
Aprl Rd

Heath St  
Winter St  
Spring St

0182  
0250  
0249  
0098  
0097  
0096  
0095

Elm St  
Cottage St  
Soldier Park Dr

0059  
0052  
0053  
0054  
0305  
0056  
Pleasant St  
0057

Mechanic St  
Hill St  
0068  
0224  
0064  
0225

135

Powder Hill Dr  
Robt Ln

0181  
0100  
0180  
0226  
0183  
0101

0097  
0096  
0095  
0094  
0091

Bunside St  
Mary Elizabeth Ln  
Sunny View Dr

0061  
0093  
0048  
0049  
0046

0061  
0093  
0048  
0049  
0046

Holton Park

0048  
0049  
0046

0048  
0049  
0046

0048  
0049  
0046

0048  
0049  
0046

0048  
0049  
0046

0048  
0049  
0046

0048  
0049  
0046

0048  
0049  
0046

Hartco Ave  
0047

Hartco Ave  
0047

Hartco Ave  
0047

Hartco Ave  
0047

Hartco Ave  
0047

Hartco Ave  
0047

Hartco Ave  
0047

Hartco Ave  
0047

Hartco Ave  
0047

Hartco Ave  
0047

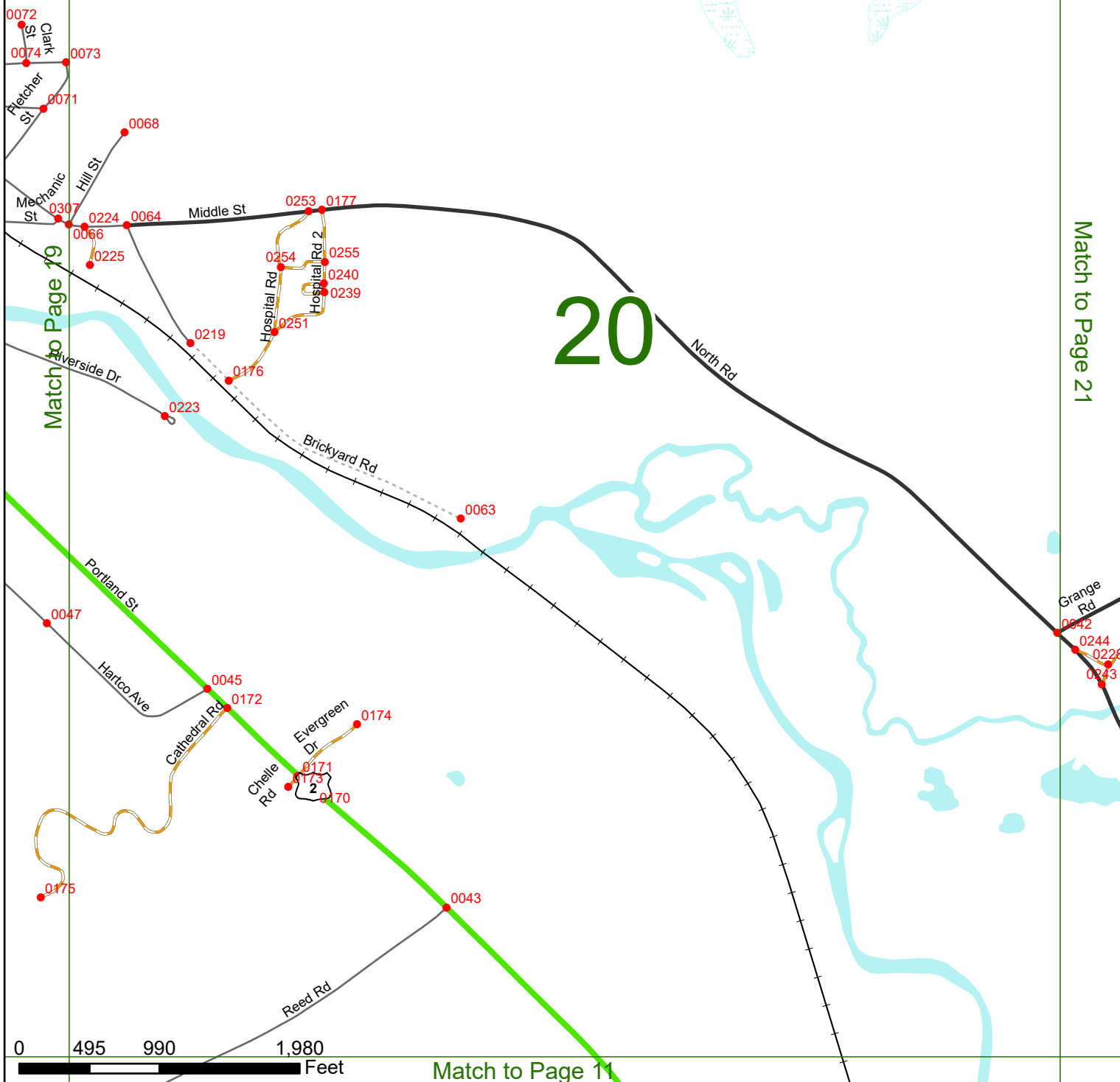
Hartco Ave  
0047

Langevin Dr  
0230  
0231

Cathedral Rd  
0175

Match to Page 20

# LANCASTER



Match to Page 19

Match to Page 21

# 20



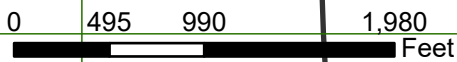
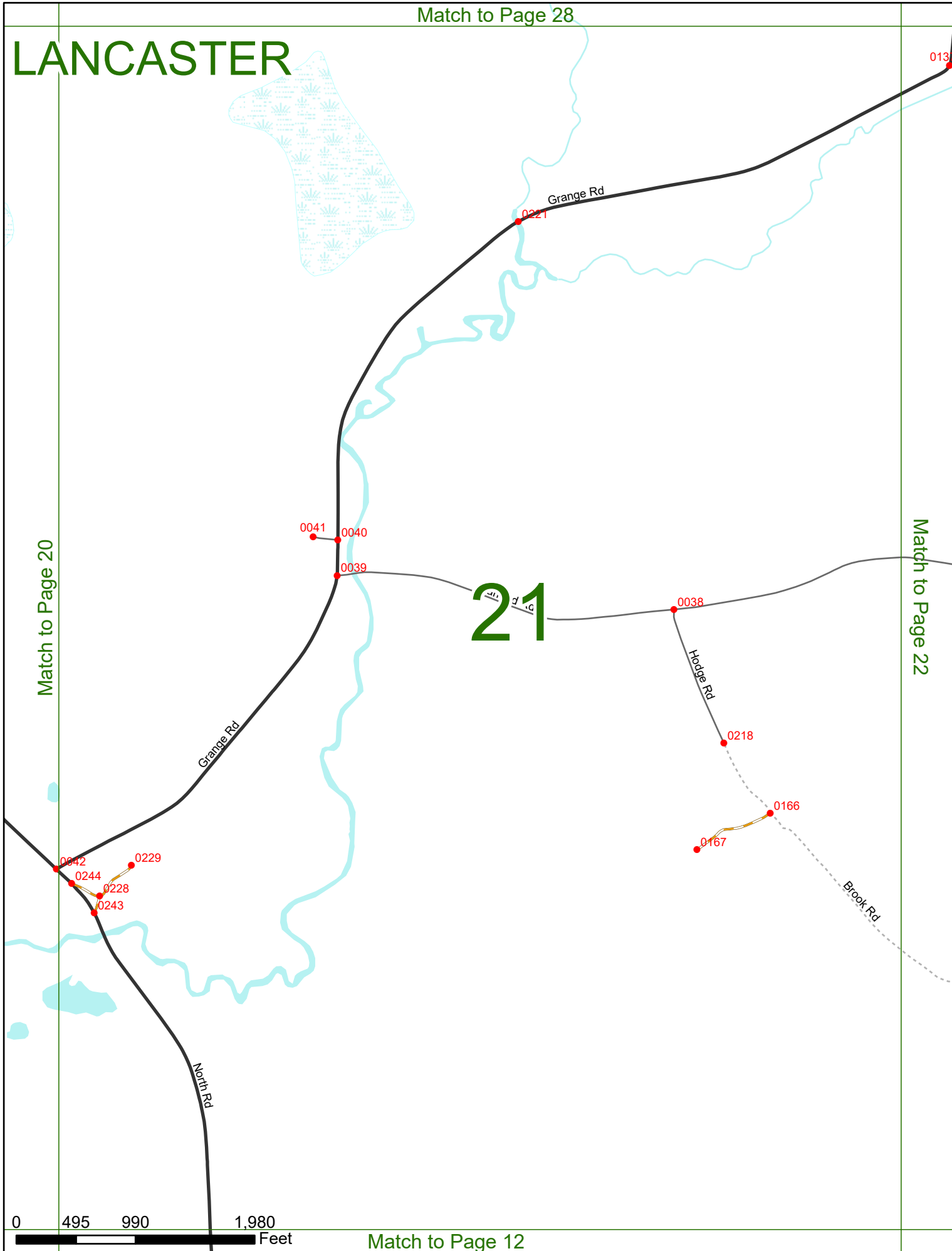
Match to Page 11

# LANCASTER

Match to Page 22

Match to Page 20

# 21





# LANCASTER

Match to Page 29

Pleasant Valley Rd

Grange Rd

Lost  
Hill Rd

0137

0264

0165

0037

Marshall Rd

Match to Page 21

Garland Rd

0036

# 22

McGary Hill Rd

Match to Page 23

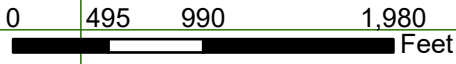
0212

0035

Garland Rd

Brook Rd

0248



Match to Page 13

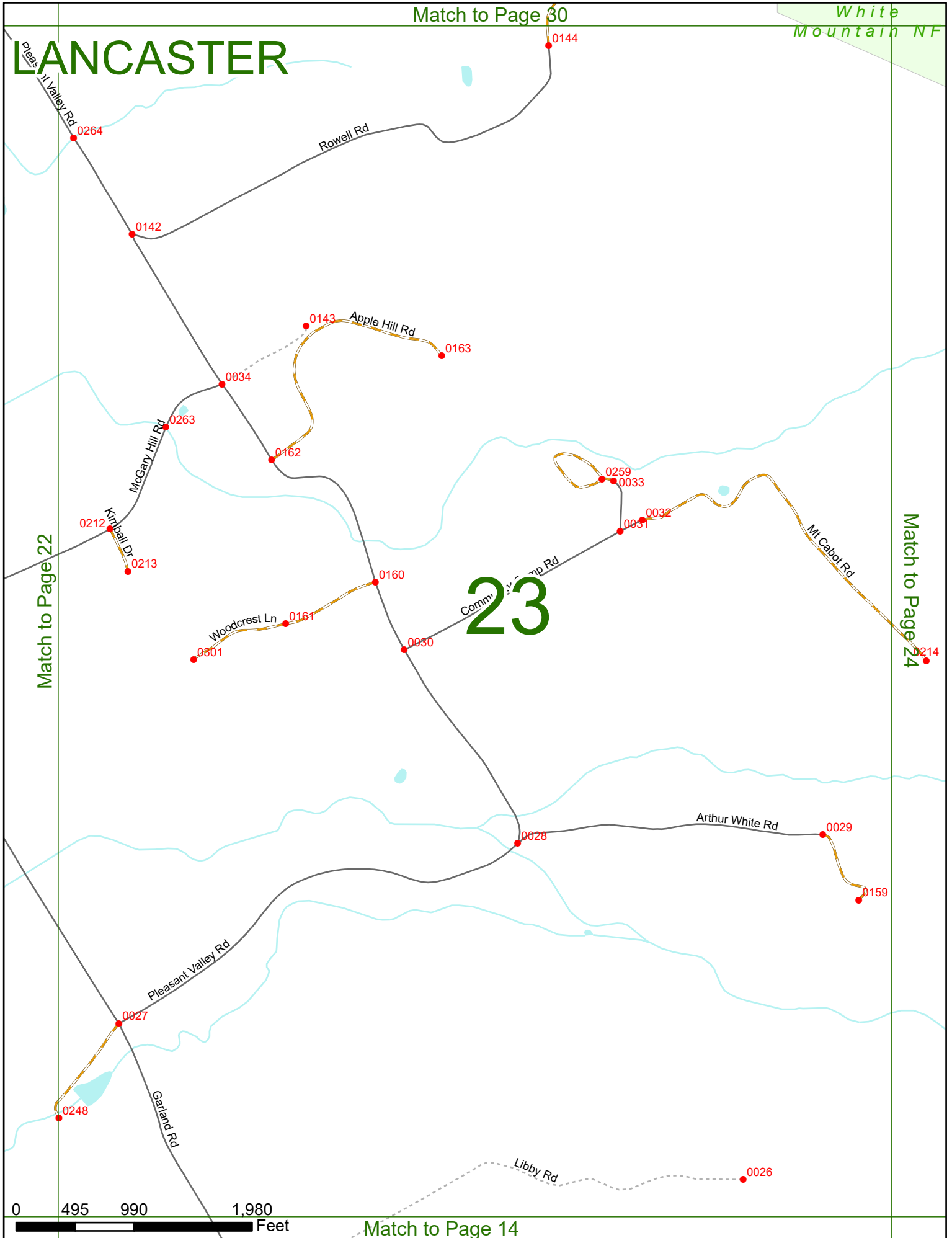
0137

Match to Page 30

White Mountain NF

# LANCASTER

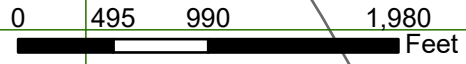
Pleas.



Match to Page 22

Match to Page 24

# 23



Match to Page 14

Match to Page 31

# LANCASTER

# 24

White Mountain NF

KILKENNY  
LANCASTER

Match to Page 0

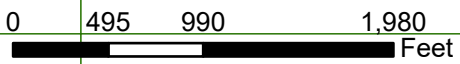
Match to Page 23

Miscobol Rd

0214

Arthur  
White Rd

0159



Match to Page 15

Match to Page 0

# LANCASTER

Match to Page 0

VERMONT

# 25

Match to Page 26

Connecticut River

0 495 990 1,980 Feet

Match to Page 18

# LANCASTER

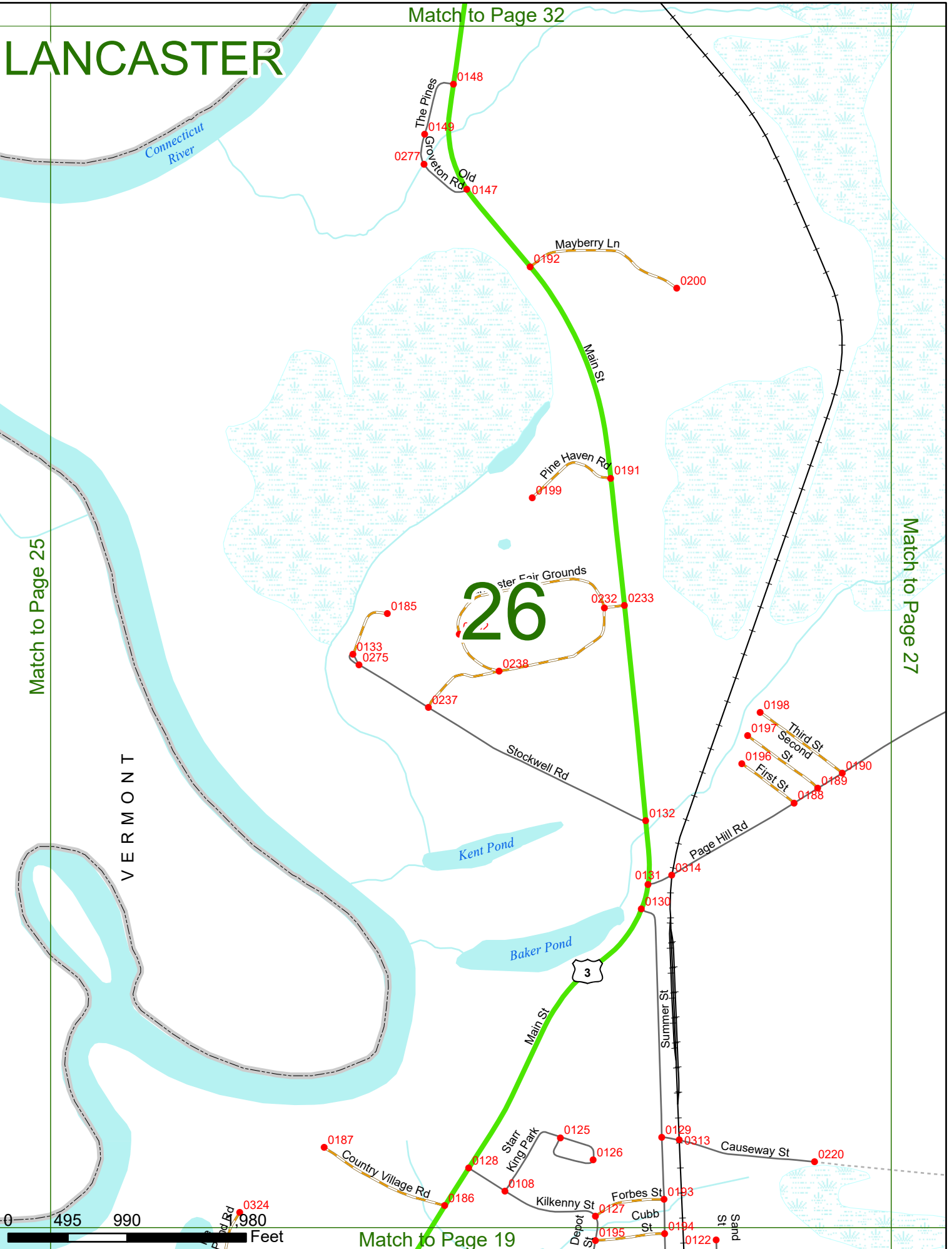
Match to Page 32

Match to Page 25

Match to Page 27

VERMONT

## 26



Match to Page 19

# LANCASTER

Match to Page 33

# 27

Match to Page 26

Match to Page 28

Third St  
0190

0294

Cordwell Way

0295

Page Hill Rd

Spaulding Hill Rd

0146

0145

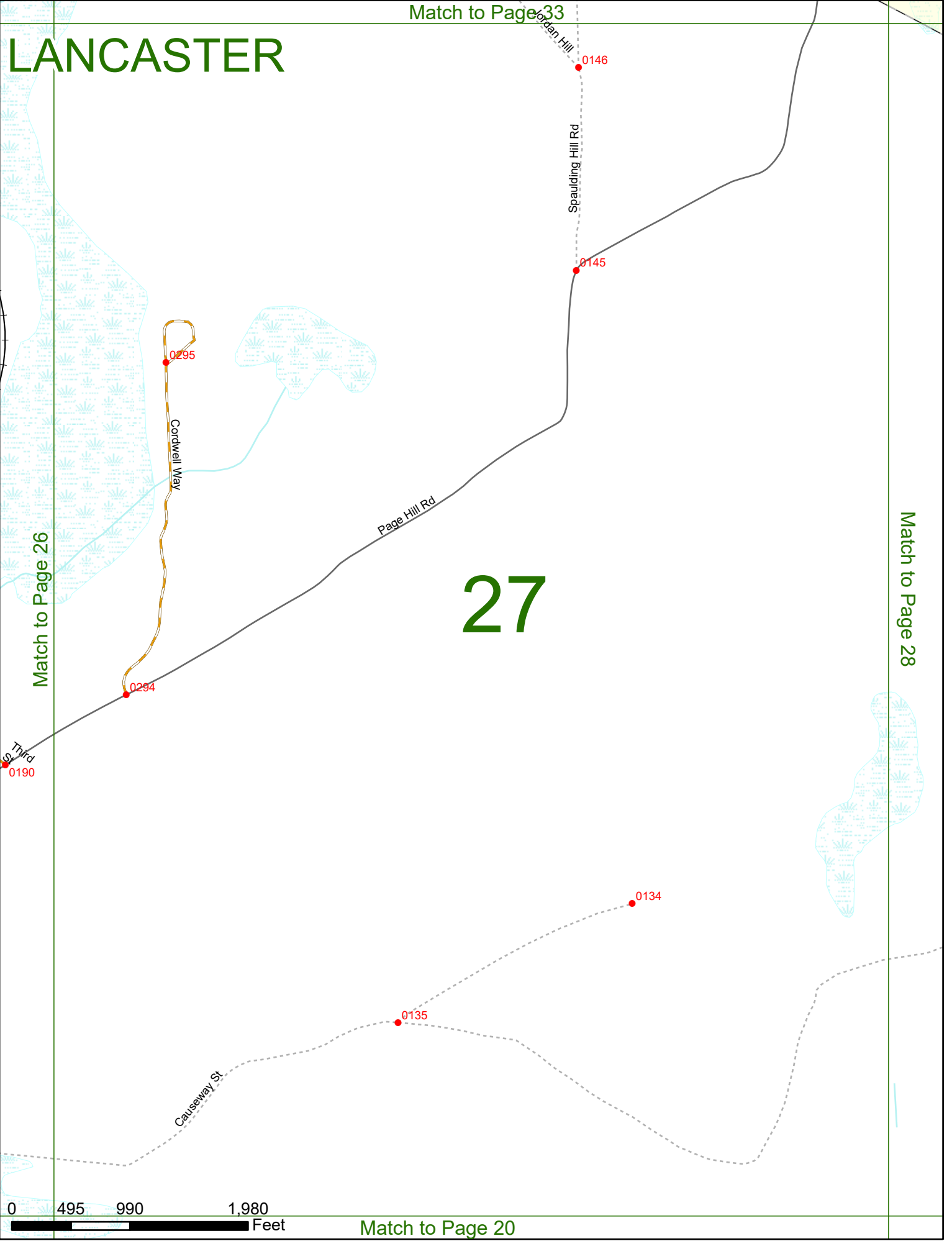
0134

0135

Causeway St

0 495 990 1,980 Feet

Match to Page 20



Match to Page 34

# LANCASTER

NORTHUMBERLAND  
LANCASTER

# 28

Match to Page 27

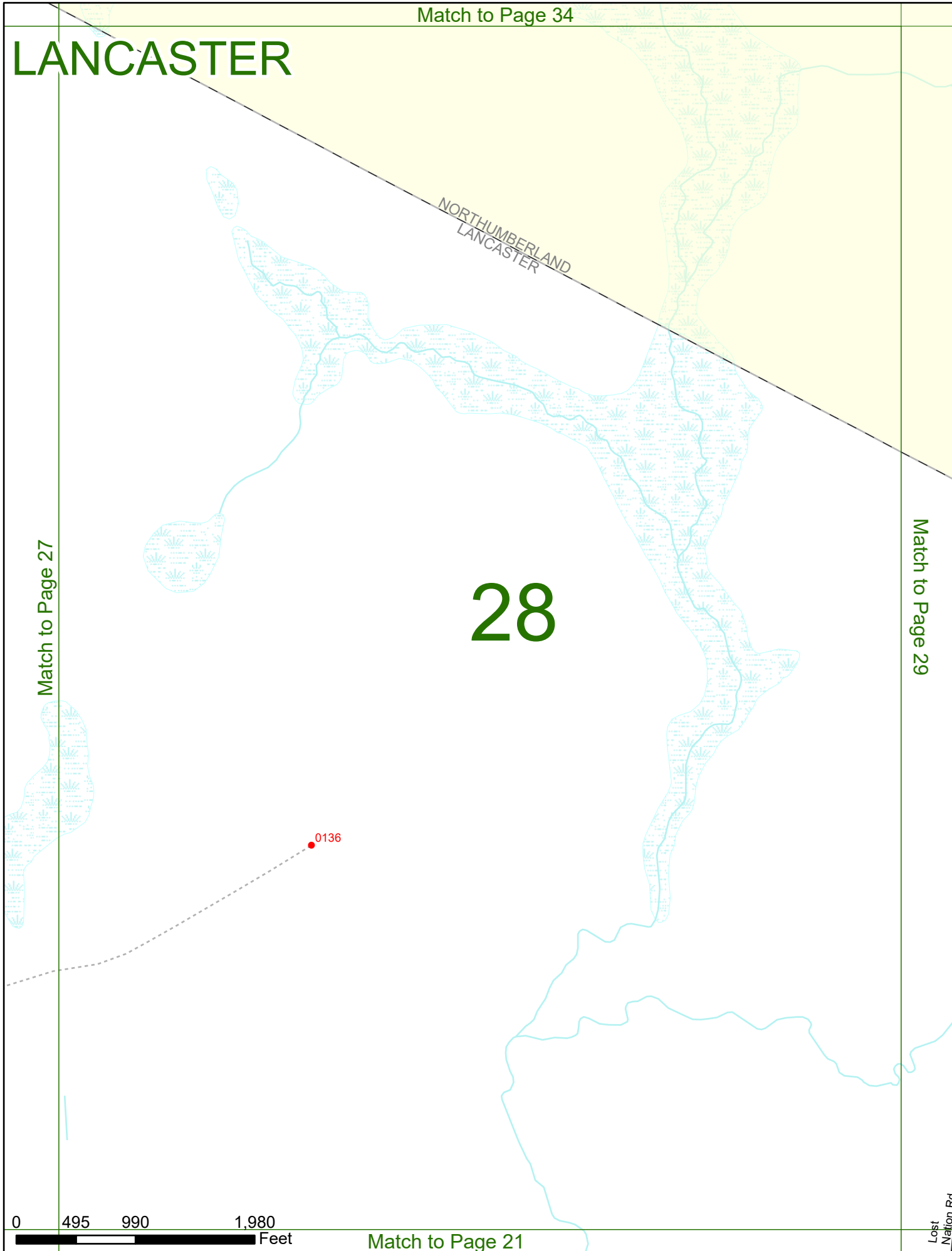
Match to Page 29

0136

0 495 990 1,980 Feet

Match to Page 21

Lost  
Nation Rd



# LANCASTER

Match to Page 0

Match to Page 28

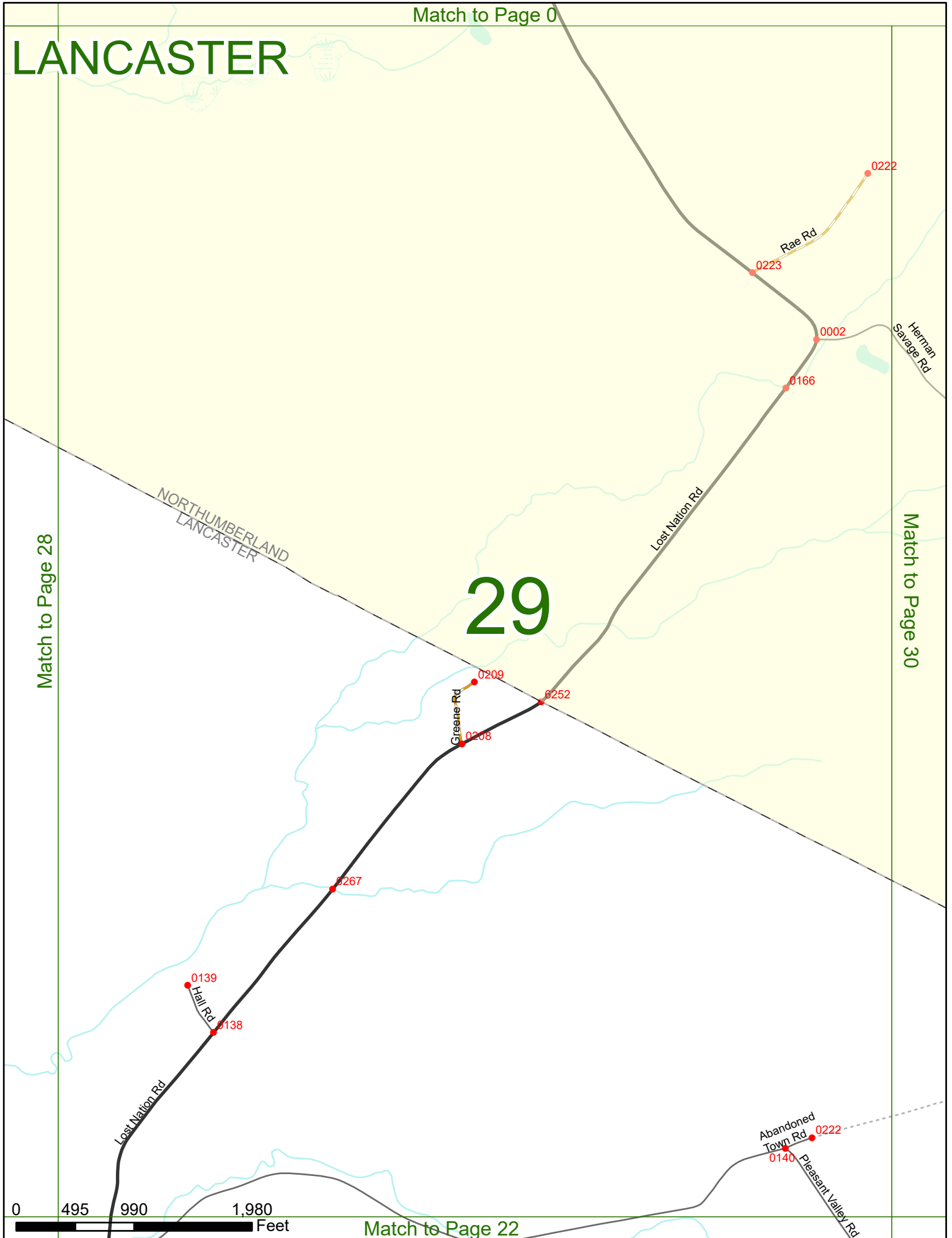
NORTHUMBERLAND  
LANCASTER

# 29

Match to Page 30

0 495 990 1,980 Feet

Match to Page 22





# LANCASTER

Rae Rd  
0222

Herman Savage Rd

0001

STARK  
NORTHUMBERLAND

Match to Page 29

# 30

Match to Page 31

NORTHUMBERLAND  
LANCASTER

White  
Mountain NF

0141

0207

0144

Rowell Rd

0 495 990 1,980 Feet

Match to Page 0

# LANCASTER

STARK  
KILKENNY

STARK  
LANCASTER

STARK  
NORTHUMBERLAND

NORTHUMBERLAND  
LANCASTER


# 31

*White  
Mountain NF*

KILKENNY  
LANCASTER

Match to Page 30

Match to Page 0



Match to Page 24

# LANCASTER

Match to Page 0

Sawmill Rd 0153  
0141 0159

0161



Cloutier Rd 0150

Lancaster Rd

Connecticut River

0003

Spaulding Hill Rd

Match to Page 33

# 32

6248

NORTHUMBERLAND  
LANCASTER

0296

0260

Main St

Industrial  
Park Rd

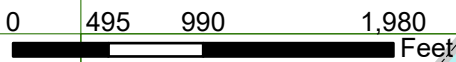
0297

0316  
PS 402J  
Entrance

0315

Match to Page 0

VERMONT



Match to Page 26

# LANCASTER

# 33

Match to Page 32

Match to Page 34

0004

Spaulding Hill Rd

NORTHUMBERLAND  
LANCASTER

6249

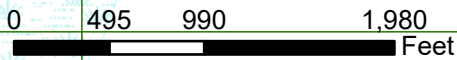
6250

Jordan Hill

6251

0175

Page Hill Rd



Match to Page 27

# LANCASTER

# 34

Match to Page 33

Match to Page 0

