


















Maps and data sets are not guaranteed to be free from errors and omissions. Data is in a constant state of update and correction by various groups and agencies. Information displayed on this map is the best available at the time of publication.

# 2024 Nodal Reference Bookmap

## LEGEND

<p><b>Divided Highway Limited Access</b></p> 	<p><b>Turnpike Toll Road</b></p> 	<p><b>U.S. Route</b></p> 	<p><b>N.H. Route</b></p> 
<p><b>State Roads (Carries NO Route Number)</b></p> 	<p><b>Local Roads</b></p> 	<p><b>Class 6 Roads (Not Maintained)</b></p> 	
 <p>State Line</p>  <p>County Line</p>  <p>Town Line</p>  <p>Rivers &amp; Streams</p>	 <p>Lakes &amp; Ponds</p>  <p>State Parks</p>  <p>National &amp; State Forests</p>  <p>Reference Nodes</p>		

NHDOT will accept crash locations based on the State of NH Uniform Police Traffic Accident Report.

Crash occurred on:

**Option 1**     Street Address  
                   123 Main Street

**Option 2**     Route No and/or     Distance from             NESW             Intesecting Road, Bridge,  
                   Street name             Intersecting Street                                     Town/County line  
                   Main Street                     500                     E                     Oak Street

**Option 3**     First Node                     Distance from First Node                     Second Node  
                   515                                     212                                     632

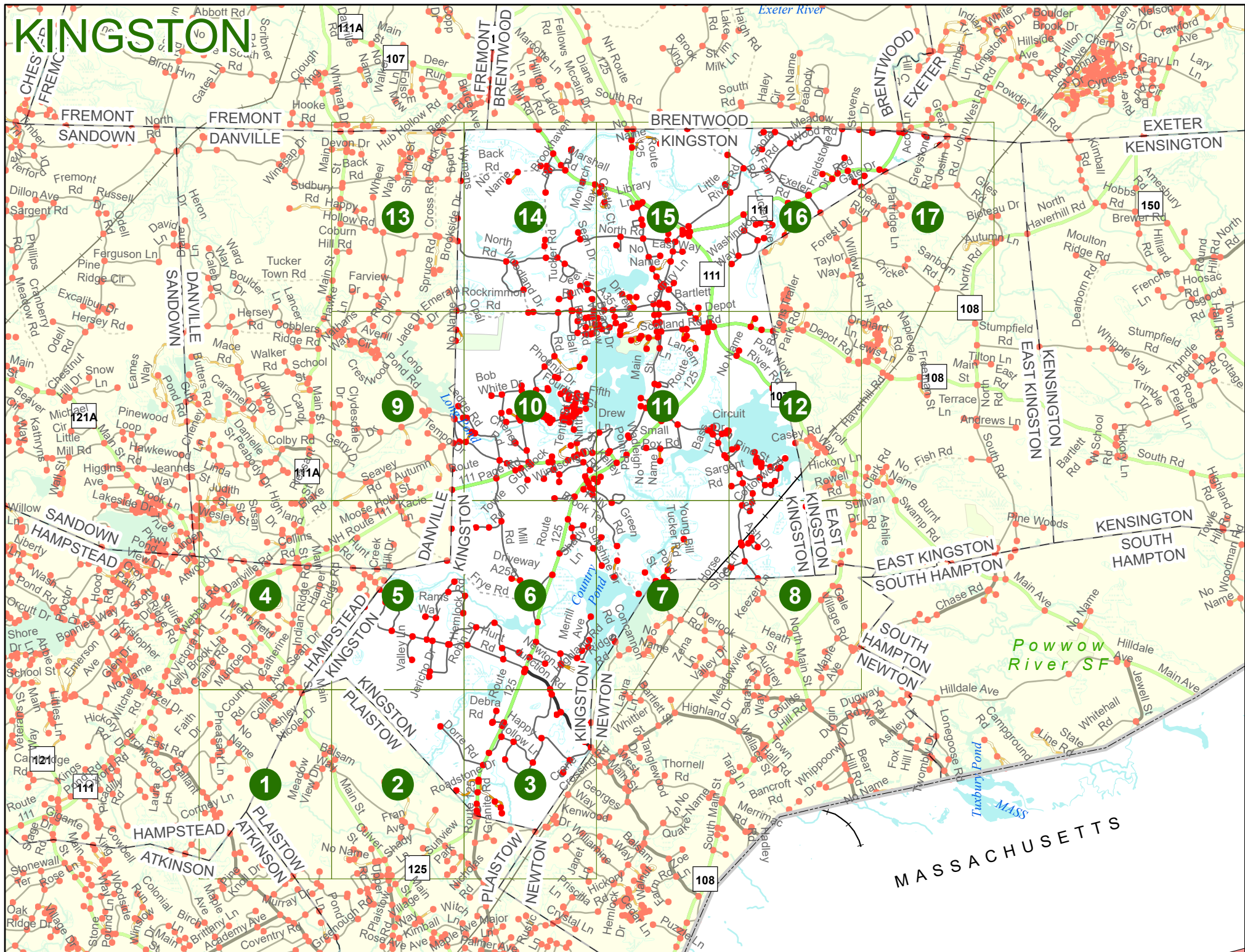
**Option 4**     Route No and/or             Mile Marker on Interstate Only             NESW             Mile (Marker)  
                   Street name  
                   189S                                     700 feet                                     S                     36.8

**Option 3 – Example**

Street Name                     Loudon Road  
First Node                             803  
Distance from First Node             318 Ft  
Second Node                             813



# KINGSTON





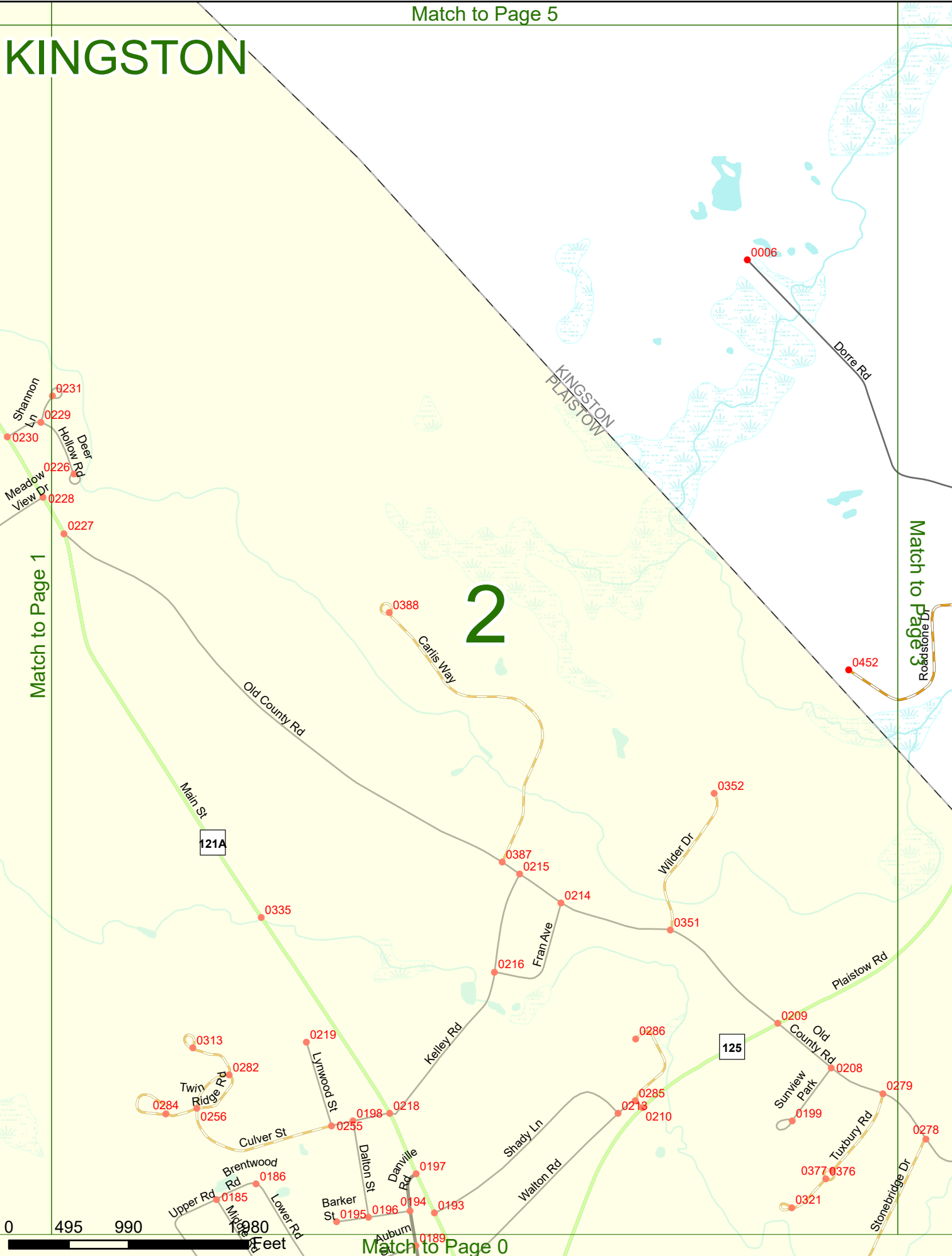
# KINGSTON

# 2

Match to Page 1

Match to Page 3

Match to Page 0

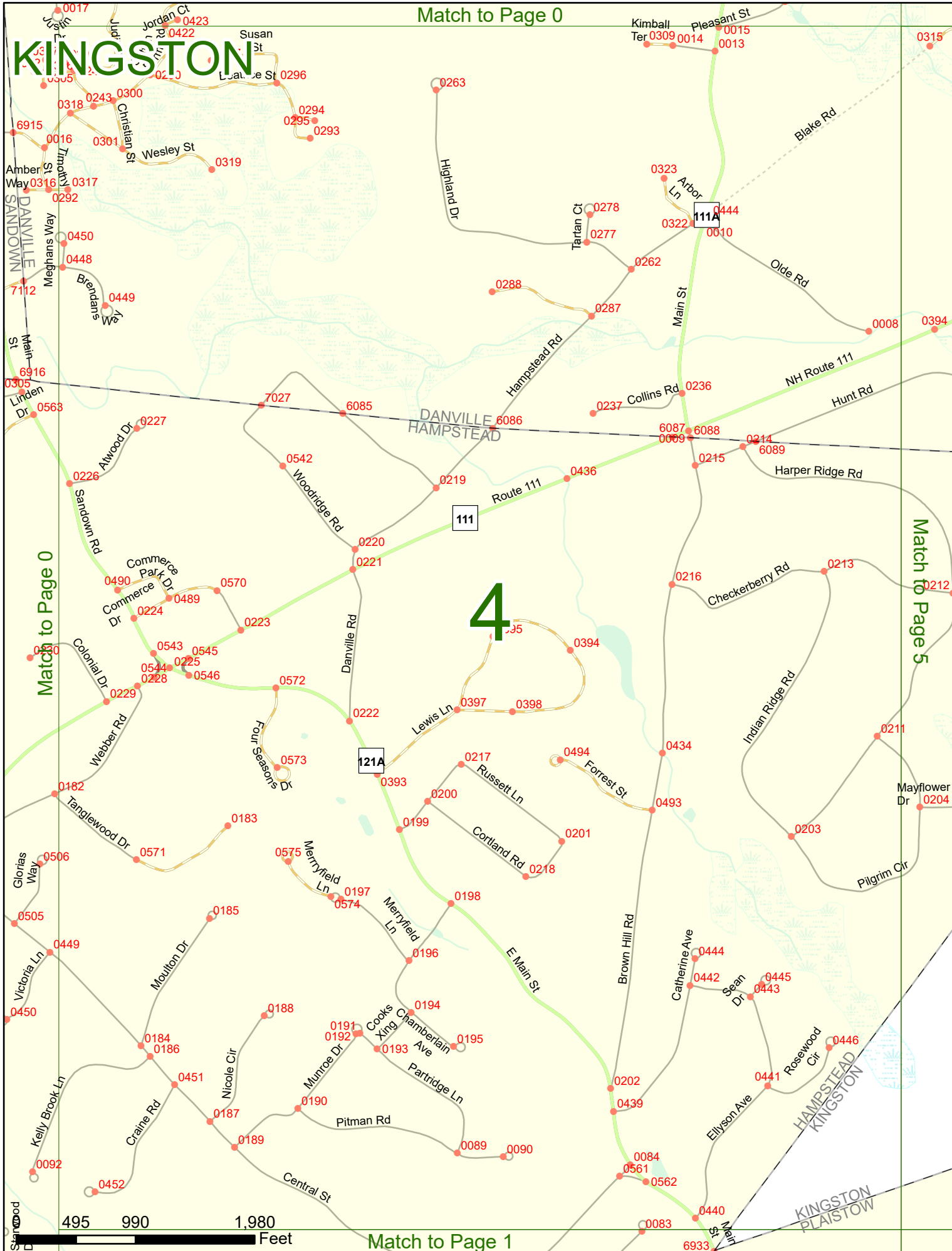


0 495 990 Feet



Match to Page 0

# KINGSTON



Match to Page 0

Match to Page 5

Match to Page 1

495 990 1,980 Feet

# KINGSTON


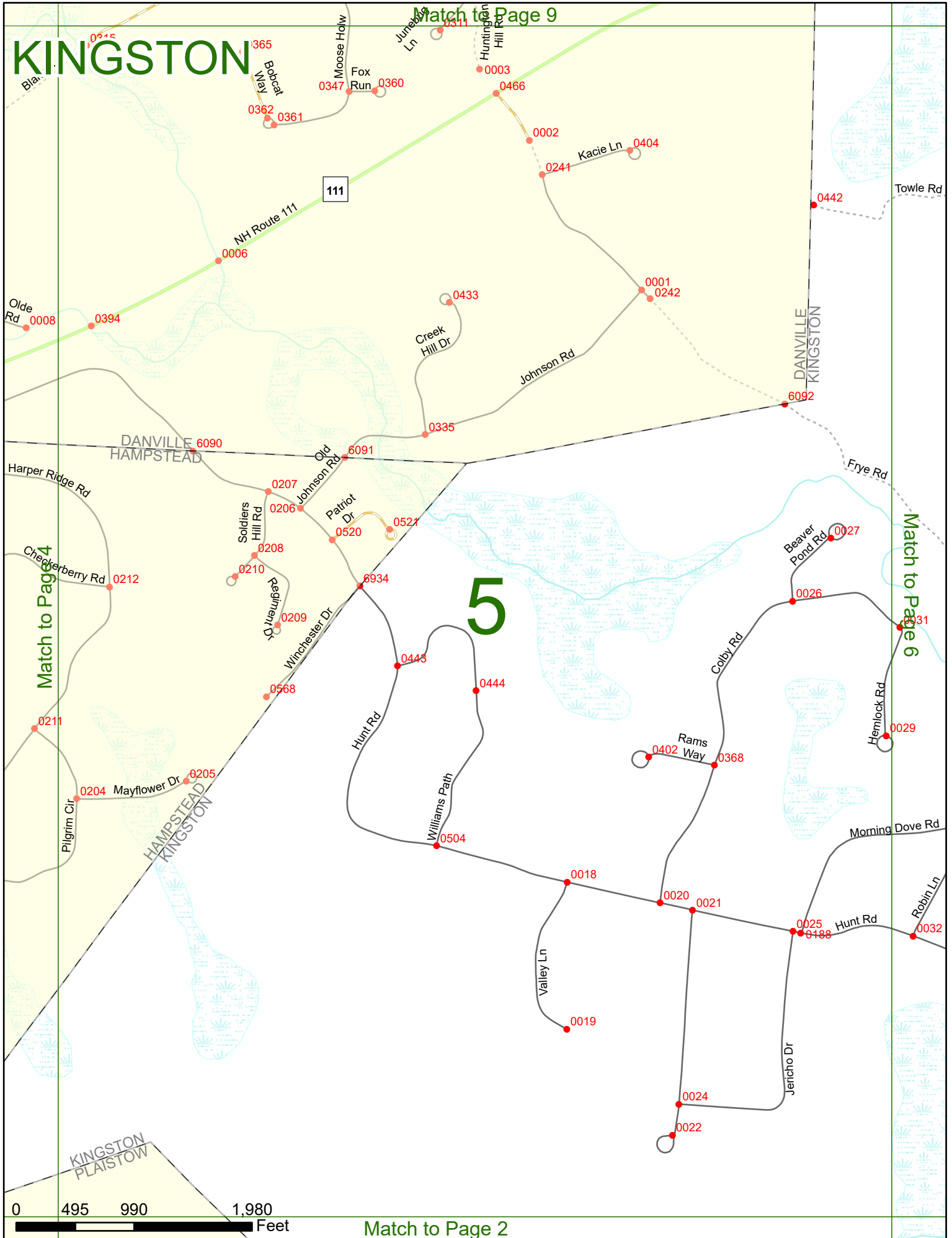
Match to Page 9

# 5

Match to Page 6

Match to Page 4

Match to Page 2





# KINGSTON

# 6



Match to Page 5

Match to Page 7

Match to Page 3

0 495 990 1,980 Feet

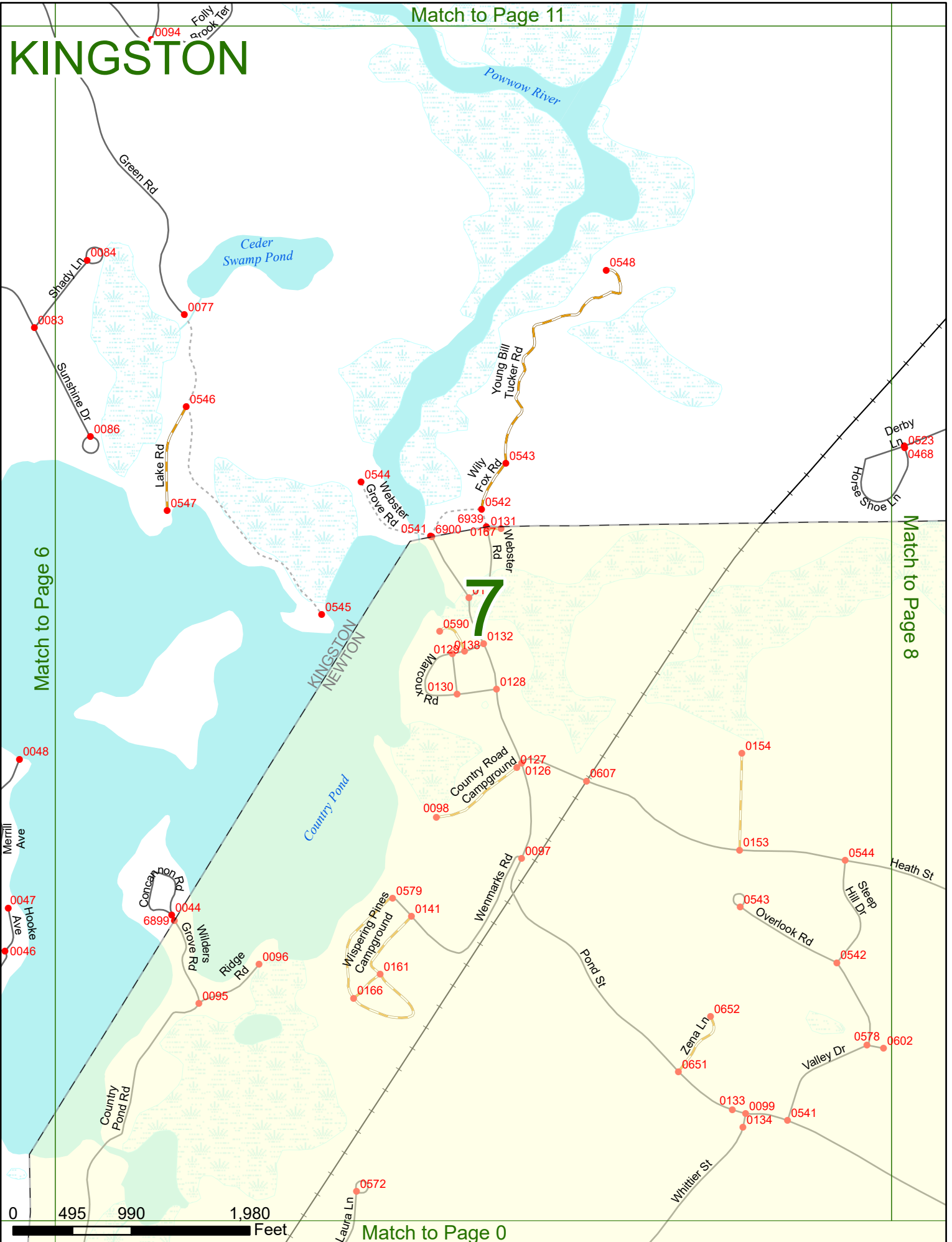
KINGSTON NEWTON  
Country Pond Rd

# KINGSTON

Match to Page 11

Match to Page 6

Match to Page 8



Match to Page 0

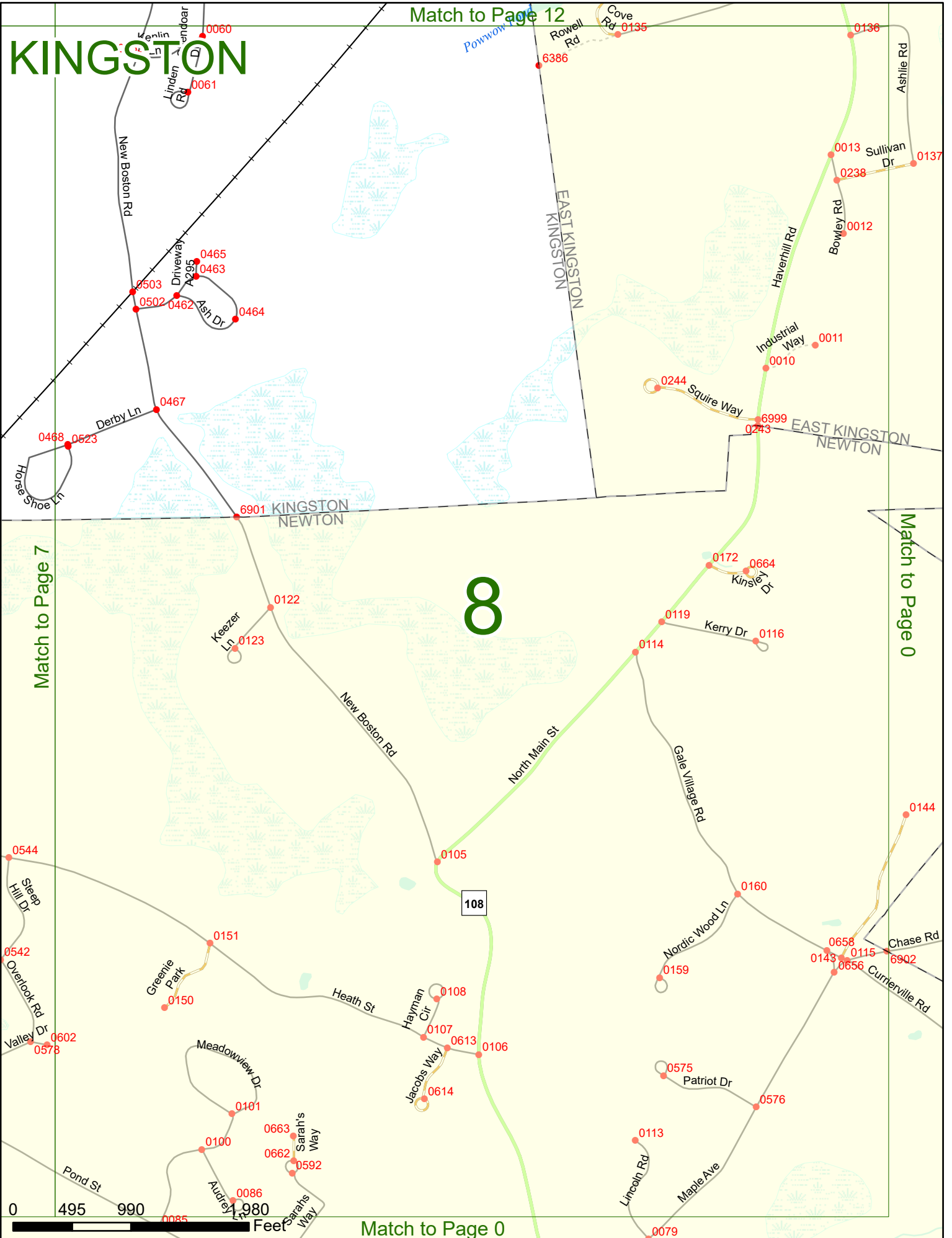
# KINGSTON

Match to Page 12

Match to Page 7

Match to Page 0

# 8



Match to Page 0

# KINGSTON

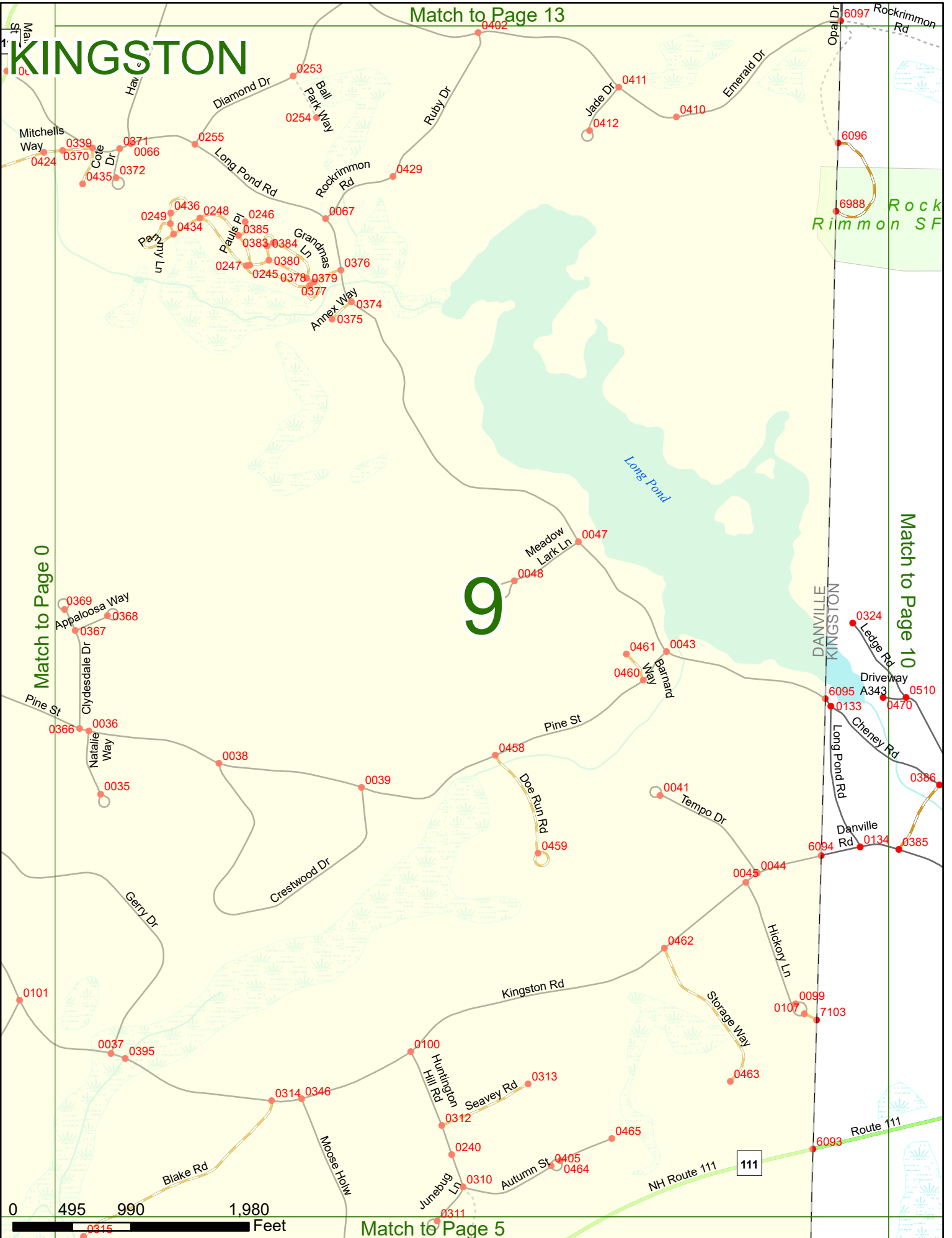
Match to Page 13

# 9

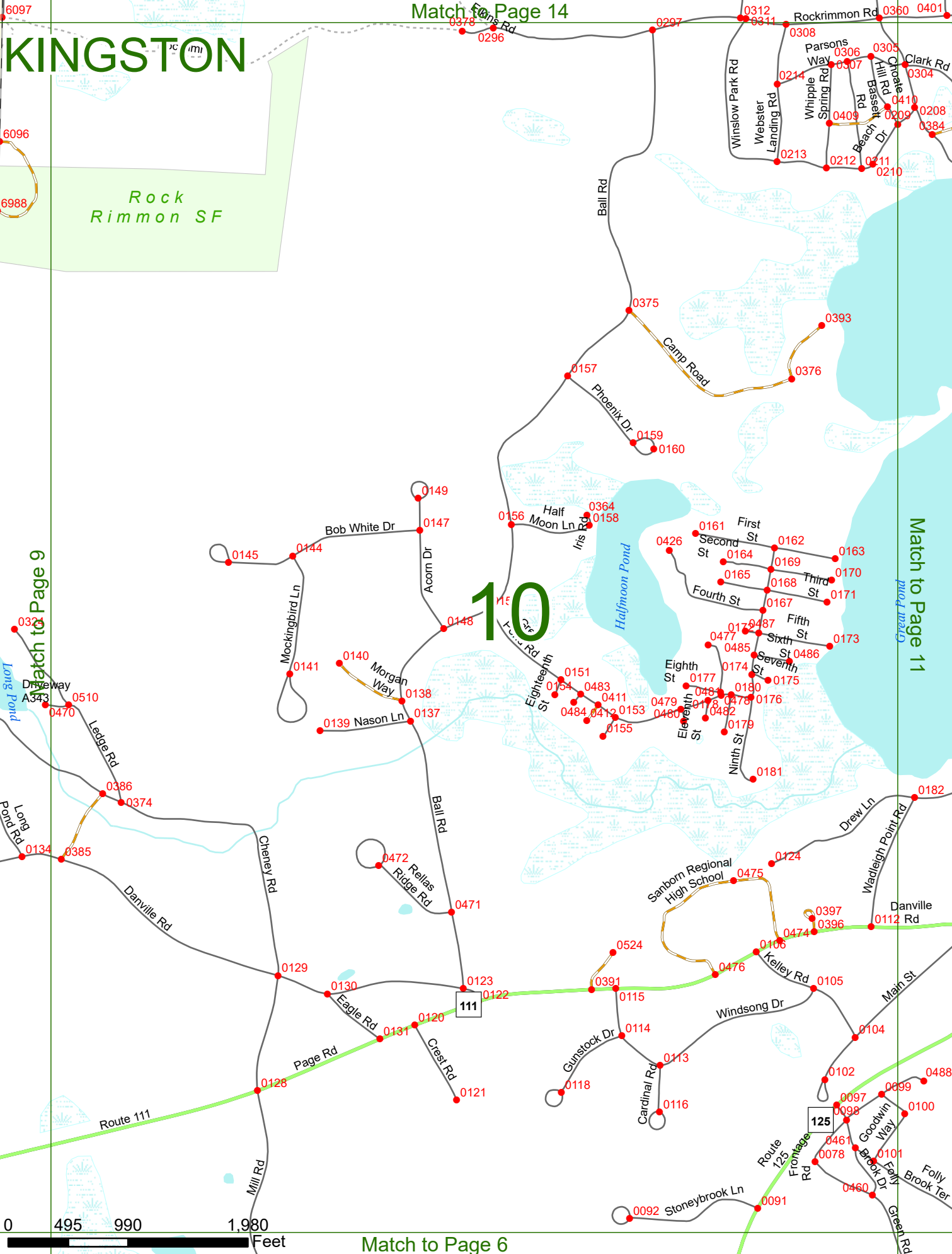
Match to Page 0

Match to Page 10

Rock Rrimmon SF



Match to Page 5



# KINGSTON

Rock  
Rimmon SF

Match to Page 14

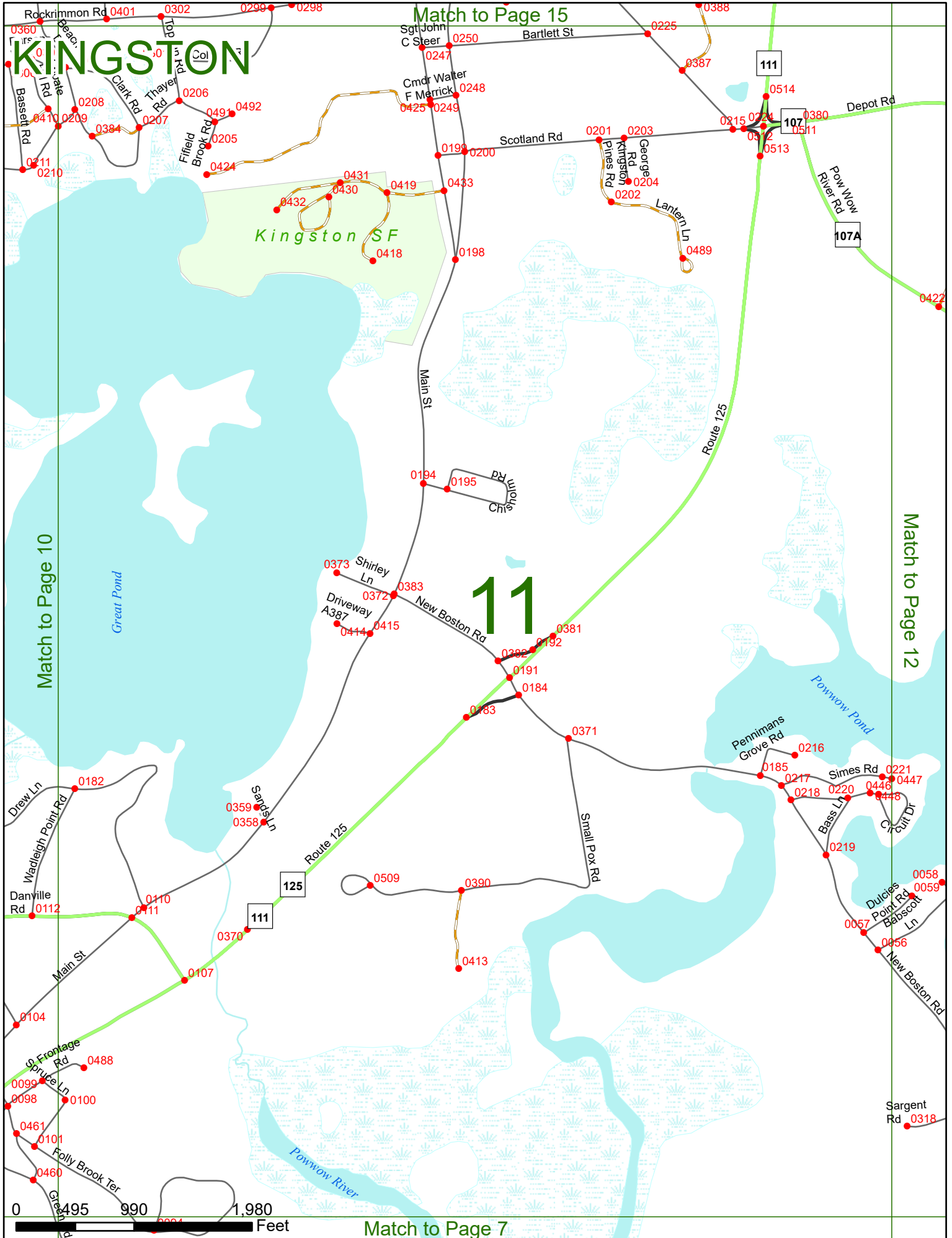
Match to Page 9

Match to Page 11

# 10

0 495 990 1,980 Feet

Match to Page 6



**KINGSTON**

Kingston SF

11

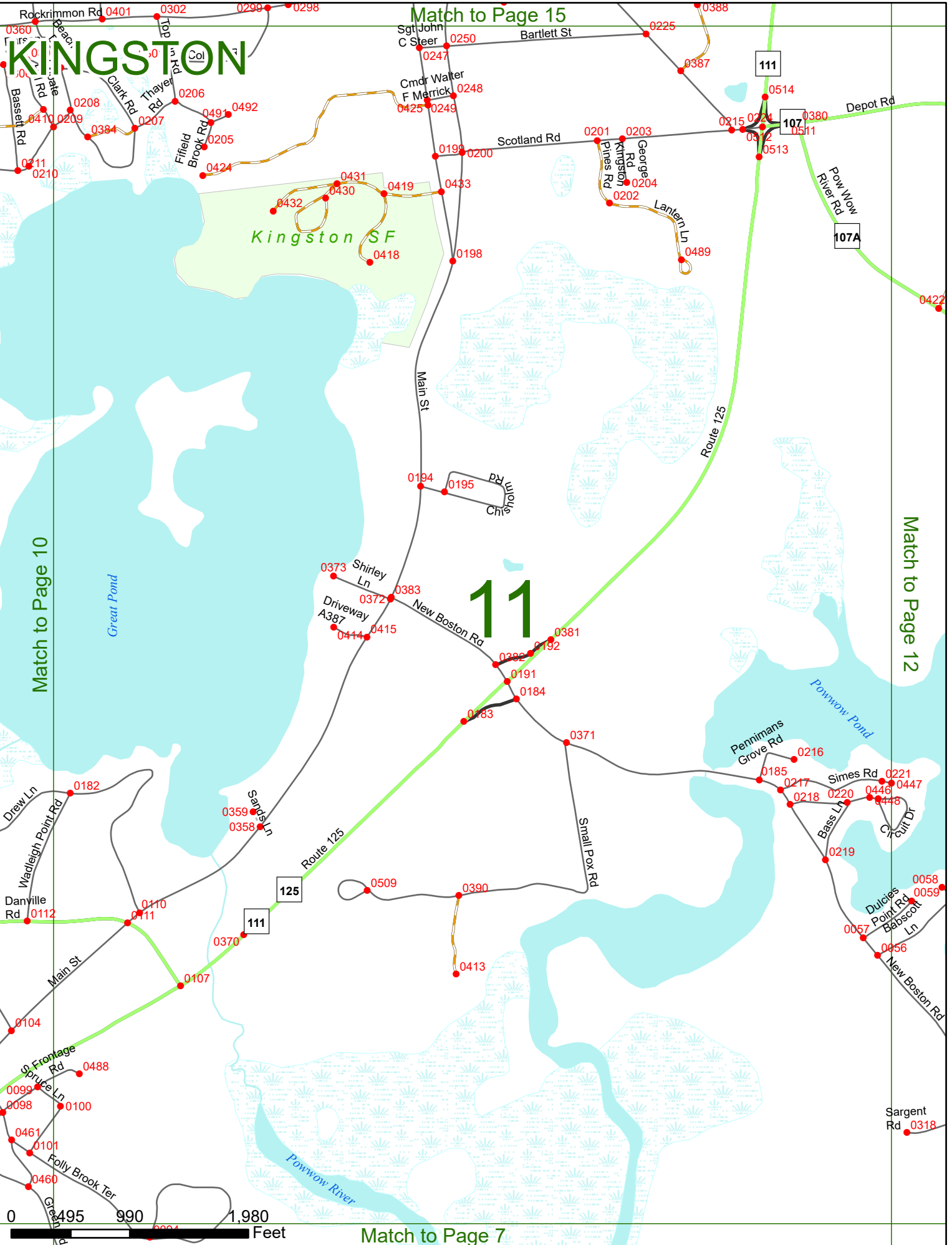
Match to Page 10

Match to Page 12

Match to Page 15

Match to Page 7

0 495 990 1,980 Feet



**KINGSTON**

Kingston SF

11

Match to Page 10

Match to Page 12

Match to Page 15

Match to Page 7

0 495 990 1,980 Feet

# KINGSTON

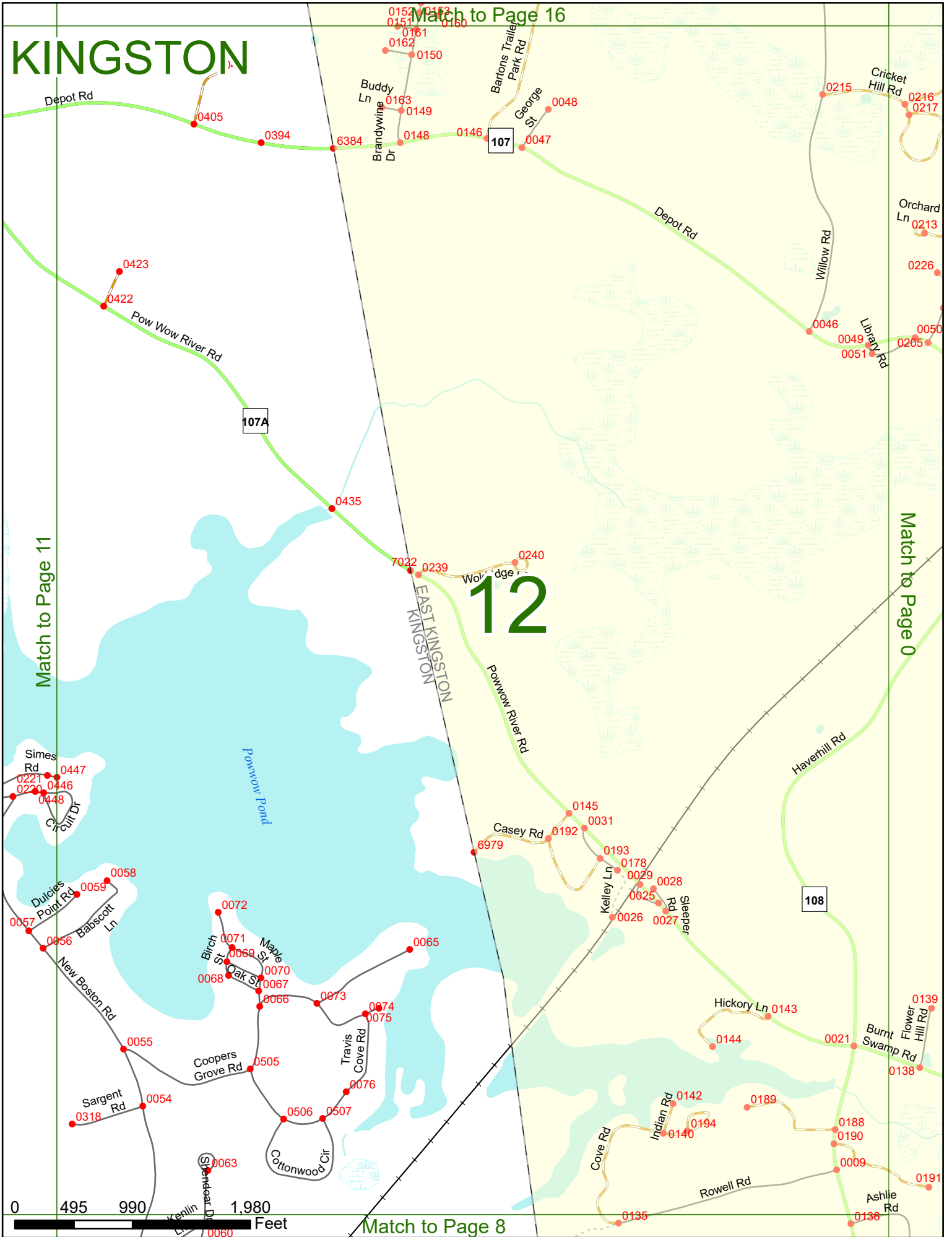

Match to Page 16

Match to Page 11

Match to Page 0

Match to Page 8


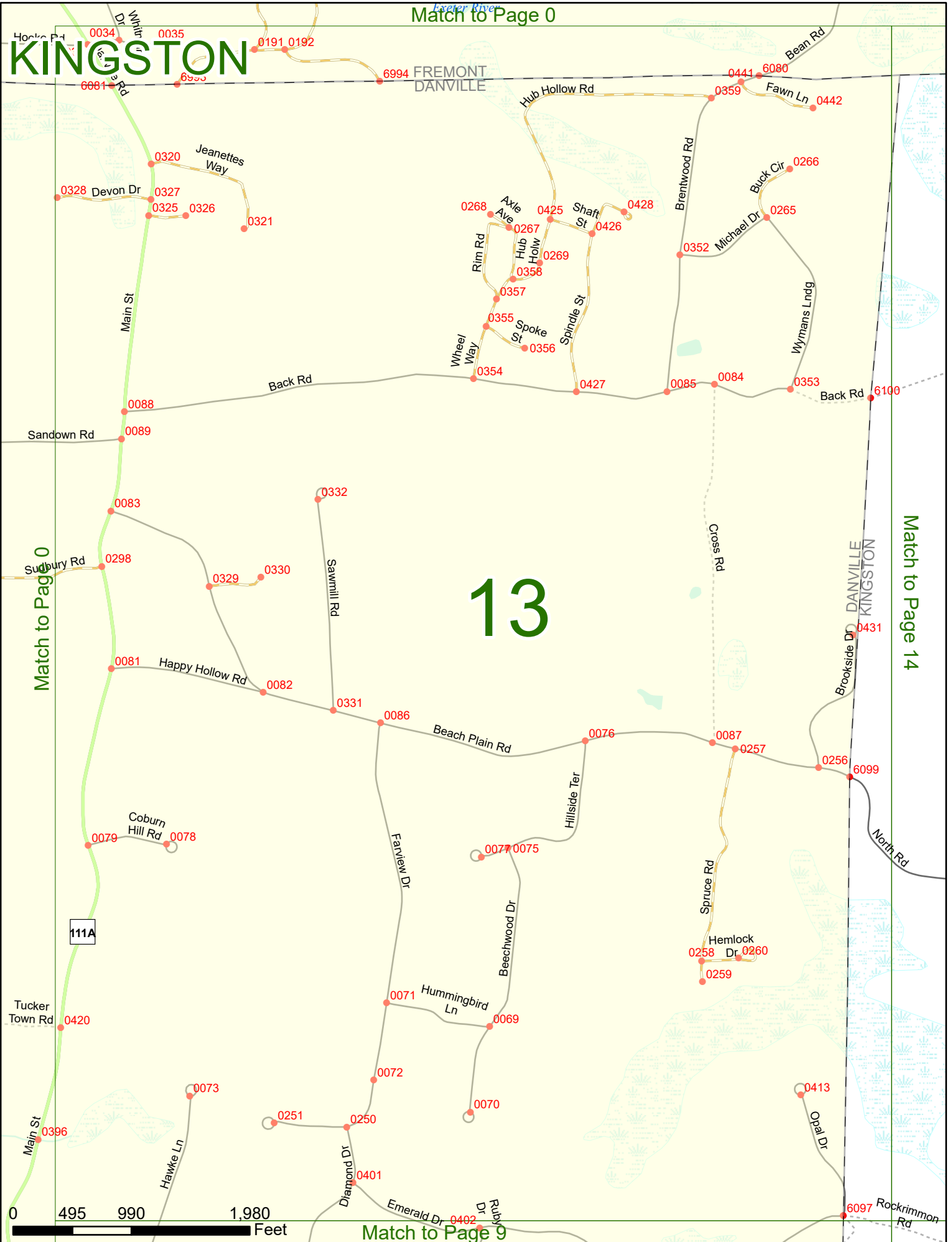
# 12



# KINGSTON

FREMONT  
DANVILLE

# 13





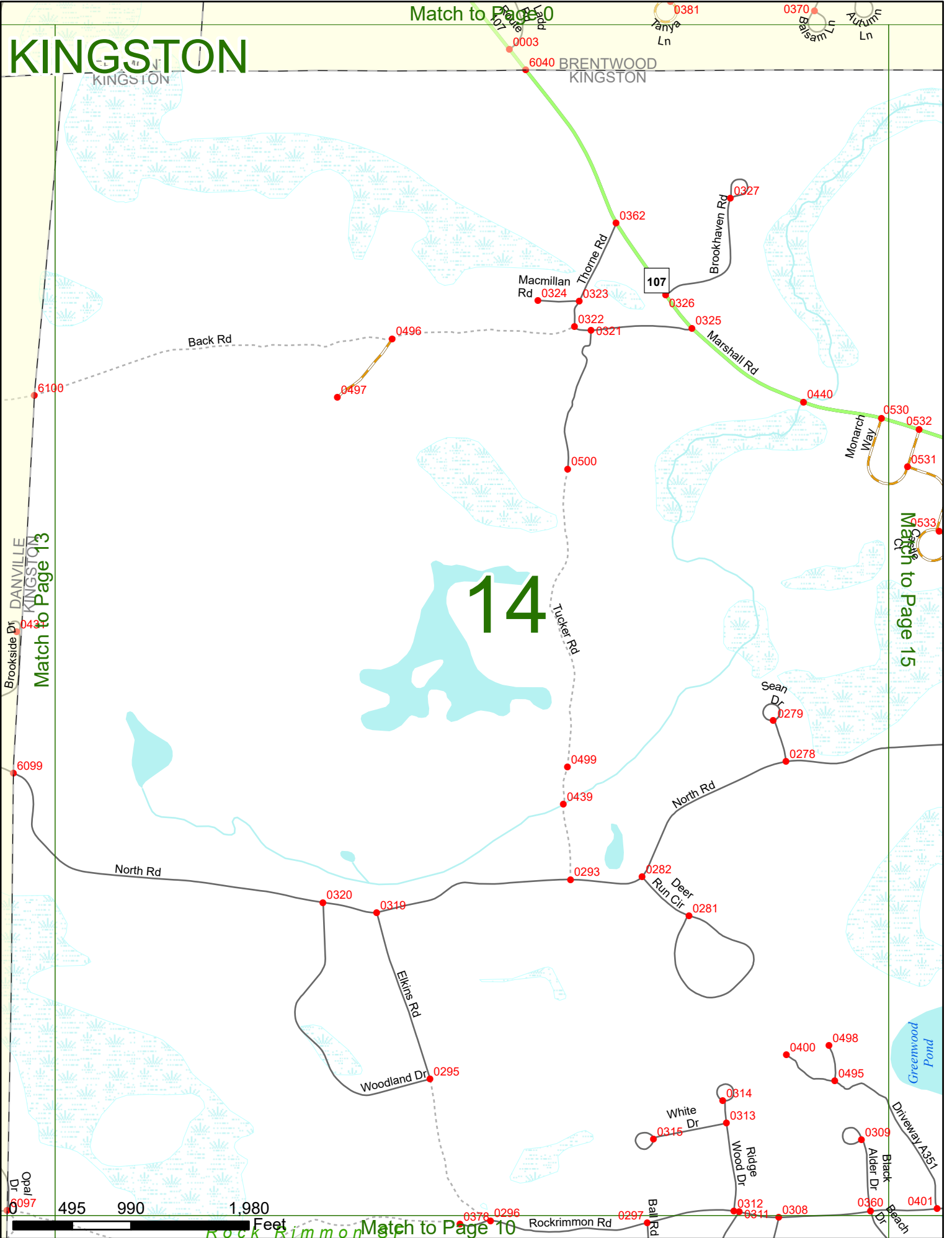
# KINGSTON

Match to Page 9

# 14

Match to Page 13

Match to Page 15

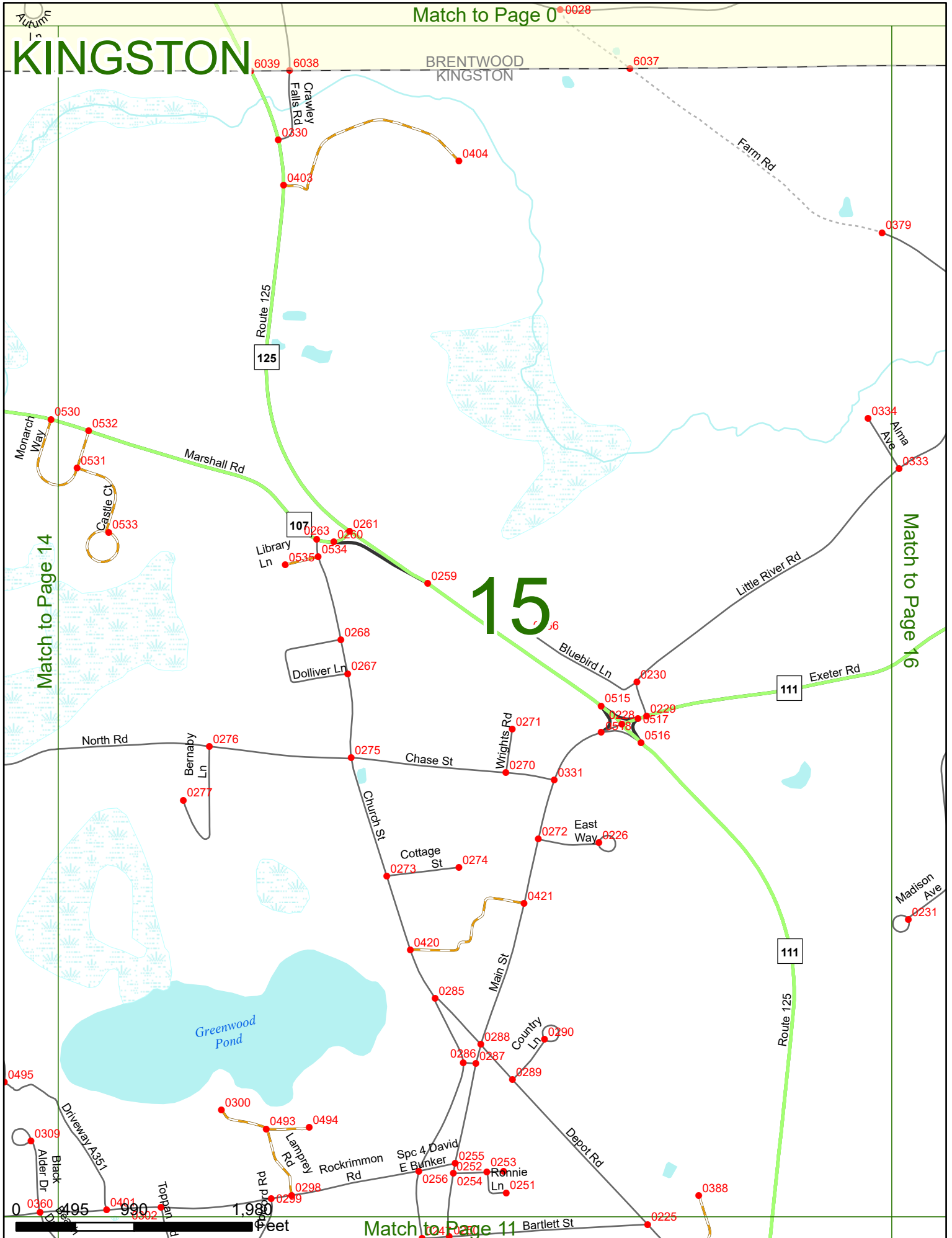


Match to Page 10

495 990 1,980 Feet

# KINGSTON

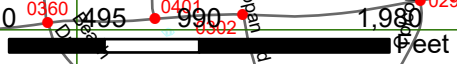
BRENTWOOD  
KINGSTON



Match to Page 14

Match to Page 16

# 15



Match to Page 0

# KINGSTON

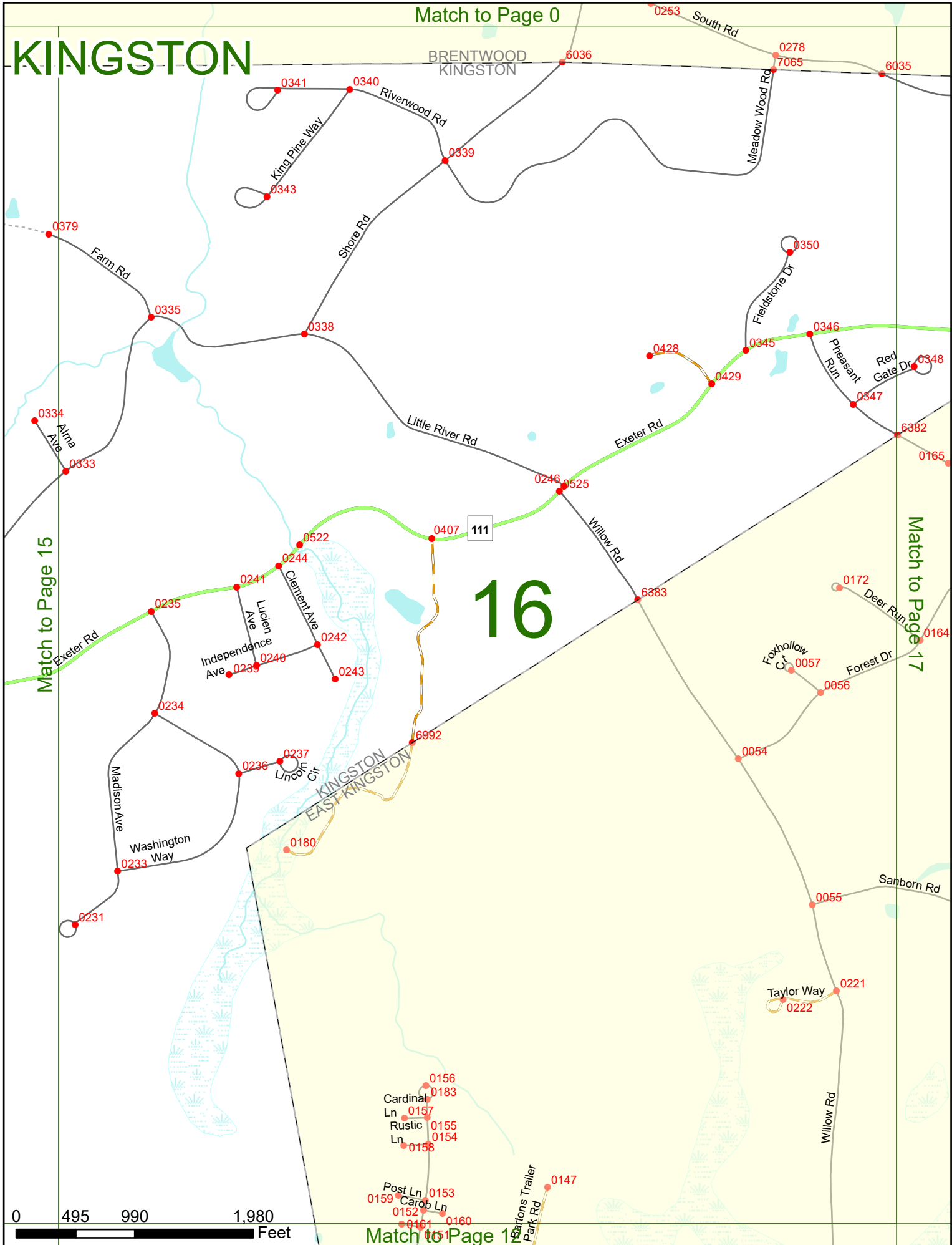
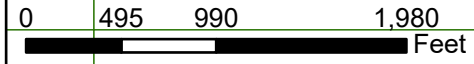
BRENTWOOD  
KINGSTON

# 16

Match to Page 15

Match to Page 17

Match to Page 15



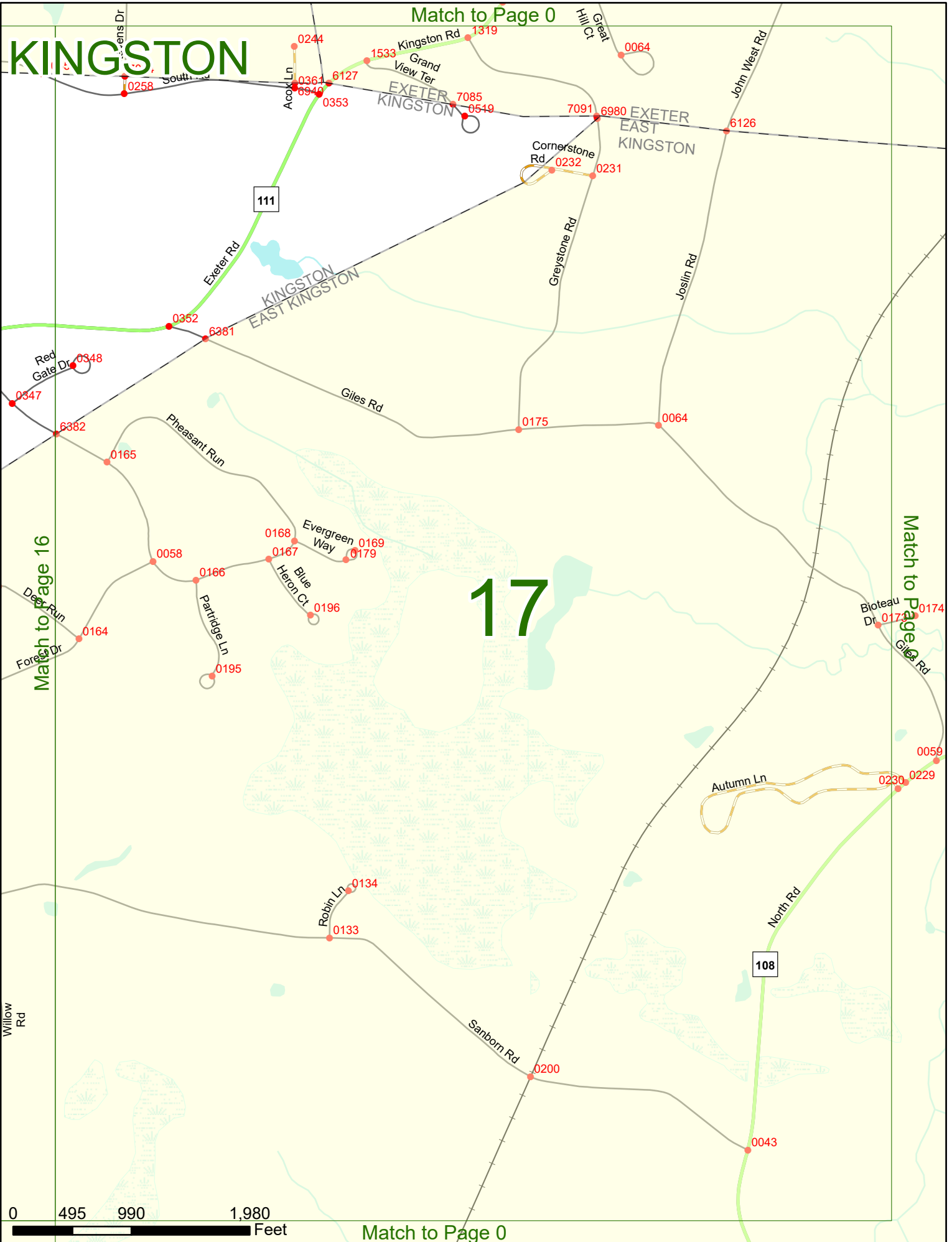
# KINGSTON

Match to Page 0

Match to Page 16

Match to Page 16

# 17



0 495 990 1,980 Feet

Match to Page 0