




Maps and data sets are not guaranteed to be free from errors and omissions. Data is in a constant state of update and correction by various groups and agencies. Information displayed on this map is the best available at the time of publication.

2024 Nodal Reference Bookmap

LEGEND

Divided Highway Limited Access	Turnpike Toll Road	U.S. Route	N.H. Route
			
State Roads (Carries NO Route Number)	Local Roads	Class 6 Roads (Not Maintained)	Private Roads
			
	State Line		Lakes & Ponds
	County Line		State Parks
	Town Line		National & State Forests
	Rivers & Streams		Reference Nodes

NHDOT will accept crash locations based on the State of NH Uniform Police Traffic Accident Report.

Crash occurred on:

Option 1 Street Address
 123 Main Street

Option 2 Route No and/or Distance from NESW Intesecting Road, Bridge,
 Street name Intersecting Street Town/County line
 Main Street 500 E Oak Street

Option 3 First Node Distance from First Node Second Node
 515 212 632

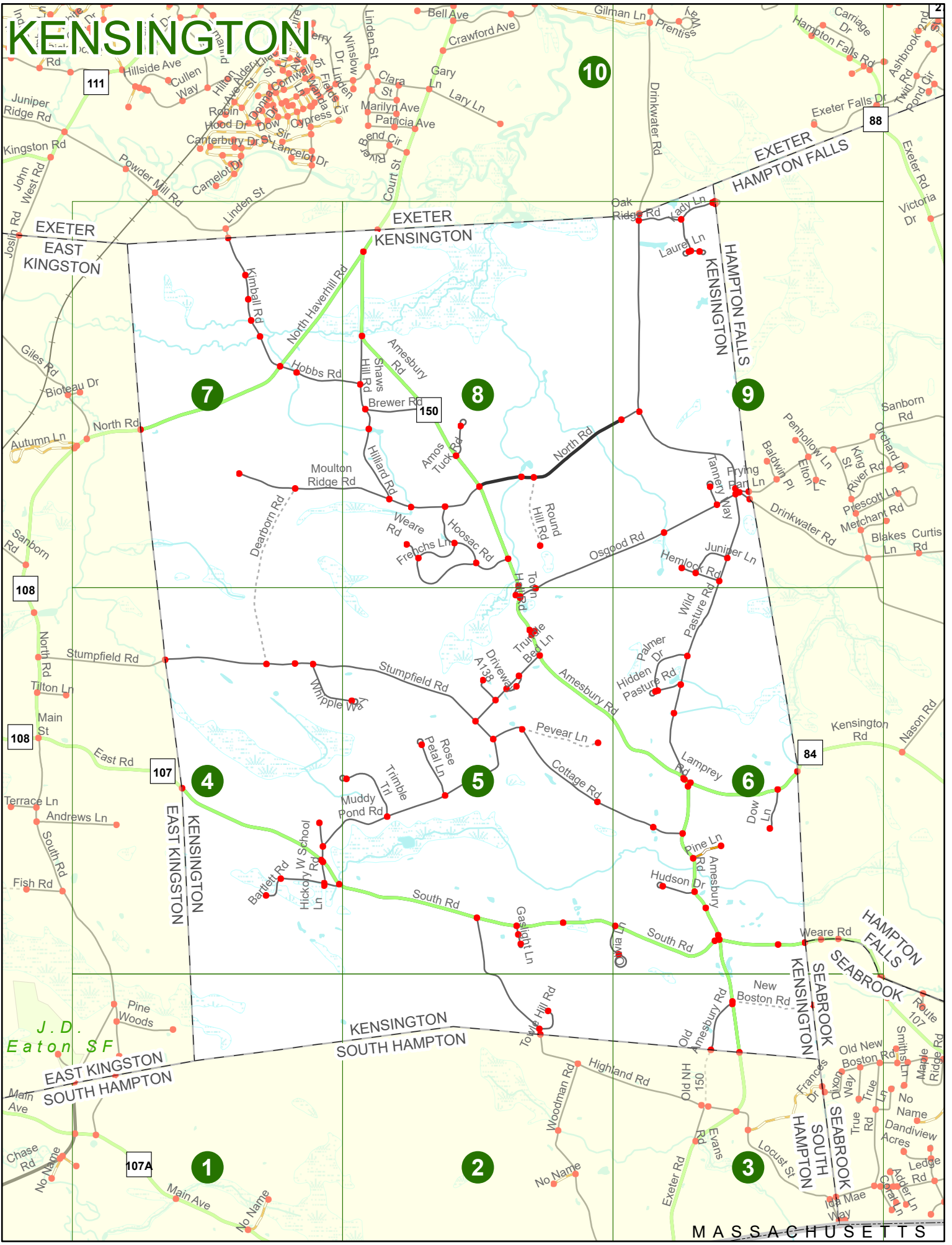
Option 4 Route No and/or Mile Marker on Interstate Only NESW Mile (Marker)
 Street name
 189S 700 feet S 36.8

Option 3 – Example

Street Name Loudon Road
First Node 803
Distance from First Node 318 Ft
Second Node 813

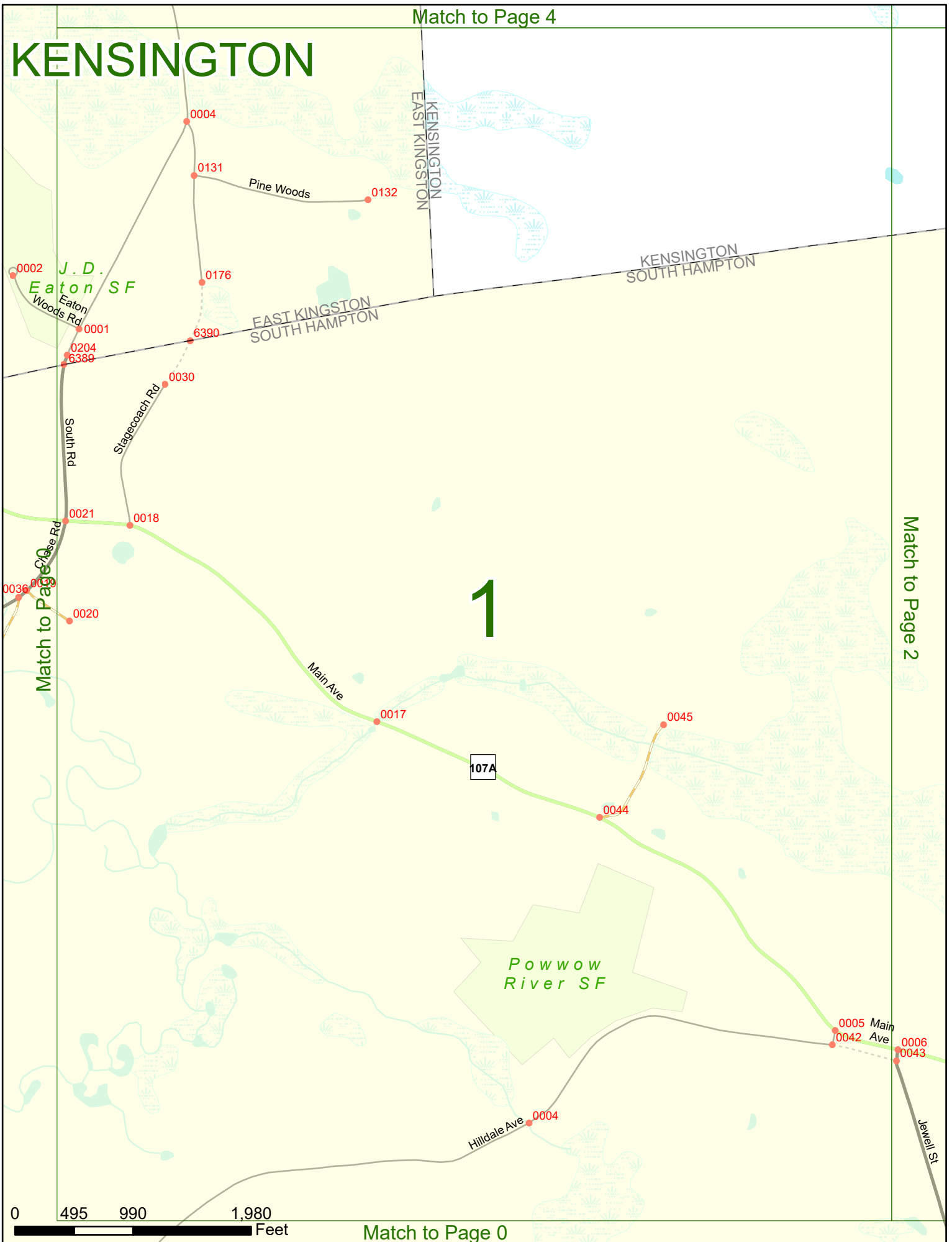


KENSINGTON



MASSACHUSETTS

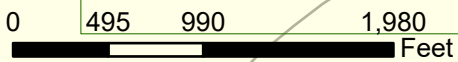
KENSINGTON



Match to Page 0

Match to Page 2

1



KENSINGTON

Match to Page 5

KENSINGTON
SOUTH HAMPTON

2

Match to Page 1

Match to Page 3

Hilldale Ave
0006
0043

Jewell St

107A

Main Ave

N Noanun Rd

MASSACHUSETTS

0 495 990 1,980 Feet

Match to Page 0

0108

0085
6967

Towe Hill Rd

0023

0016

0034

0033

0015

8865

Match to Page 7

KENSINGTON

Dearborn Rd

Stumpfield Rd

6392

0017

0111

0097

Stumpfield Rd

Whipple Way

0098

Tilton Ln

0041

East Rd

KENSINGTON
EAST KENSINGTON

4

Match to Page 5

Timble Trl

0023

Match to Page 0

107

Andrews Ln

0035

South Rd

0016

0014

0124

0013

W School Rd

0141

Bartlett Rd

00125

00012

0011

Hickory Ln

0149

Muddy Pond Rd

Fish Rd

0033

South Rd

0 495 990 1,980 Feet

Match to Page 1

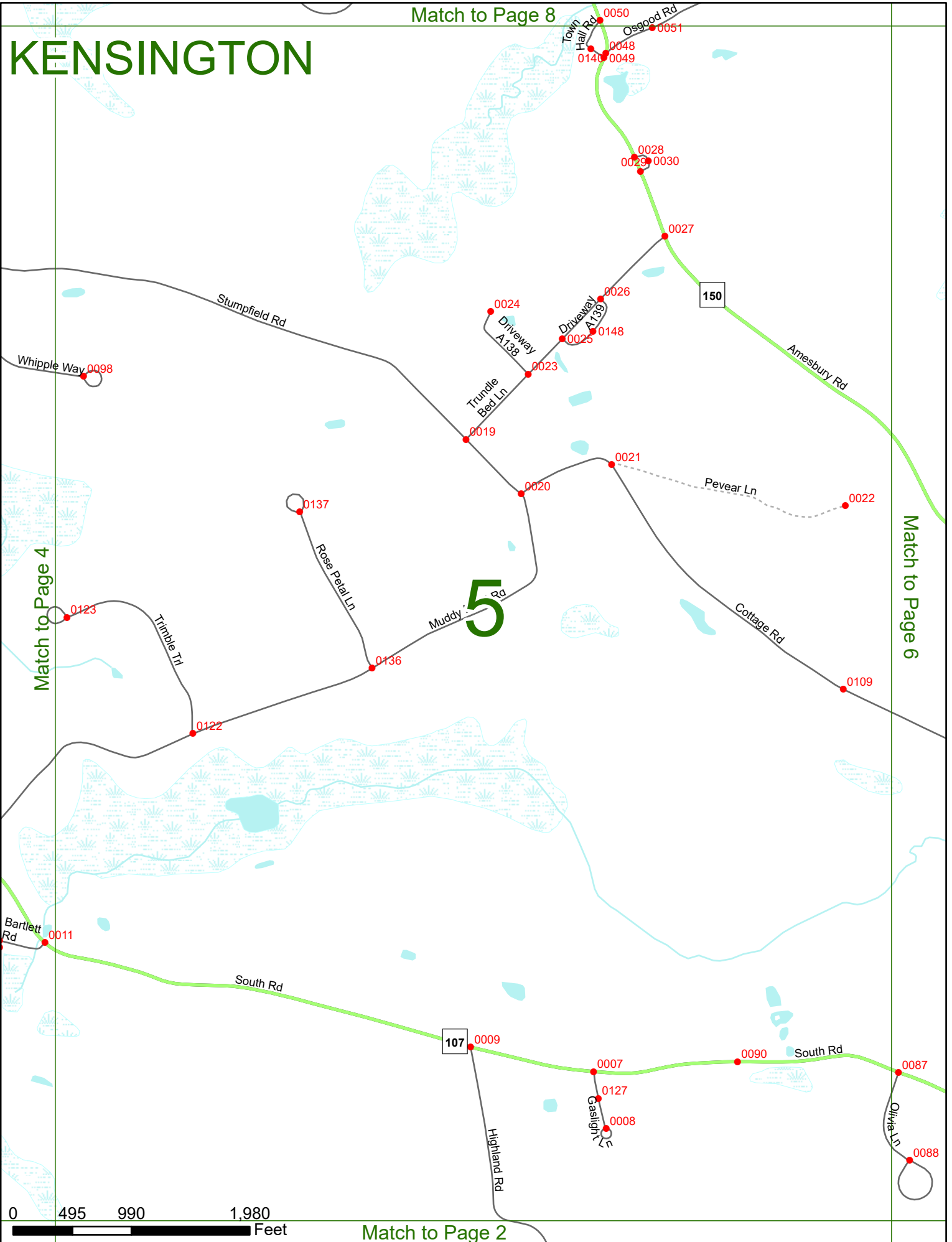
KENSINGTON

Match to Page 8

Match to Page 4

Match to Page 6

5



Match to Page 2

KENSINGTON

Match to Page 9

Drinkwater Rd

Palmer Dr 0134

Hidden Pasture Rd 0092

0093 0094

Wild Pasture Rd 0115

Amesbury Rd

0022

HAMPTON FALLS
KENSINGTON

Kensington Rd

Match to Page 0

6

6140

84

Lamprey Rd

0037

Dow Ln

0038

Match to Page 5

0109

Cottage Rd

0132

0031

150

Pine Ln 0006

0005

Hudson Dr 0155

0154

0143

0087

Olivia Ln

0088

South Rd

0150 0003

0151

Amesbury Rd

107

0102

SEABROOK
KENSINGTON

6943

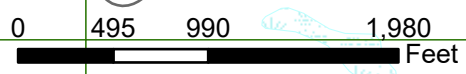
7050

7052

HAMPTON FALLS
SEABROOK

7023 7053

107
Pentley 0178



Match to Page 3

KENSINGTON

Match to Page 0

Powder Mill Rd

Linden St

0043

6125 EXETER
KENSINGTON

EXETER
EAST KINGSTON

Kimball Rd

0106

0107

0116

0121

0067

0113

Hobbs Rd

Match to Page 8

7

108

North Haverhill Rd

Match to Page 0

Blissau Dr 0173 0174

Giles Rd

KENSINGTON
EAST KINGSTON

North Rd

6393

Autumn Ln 0059 0229 0230

0065

0063 Moulton Ridge Rd

Dearborn Rd

0 495 990 1,980 Feet

Match to Page 4

KENSINGTON

Match to Page 10

9

Match to Page 8

Match to Page 0

0 495 990 1,980 Feet

Match to Page 6

