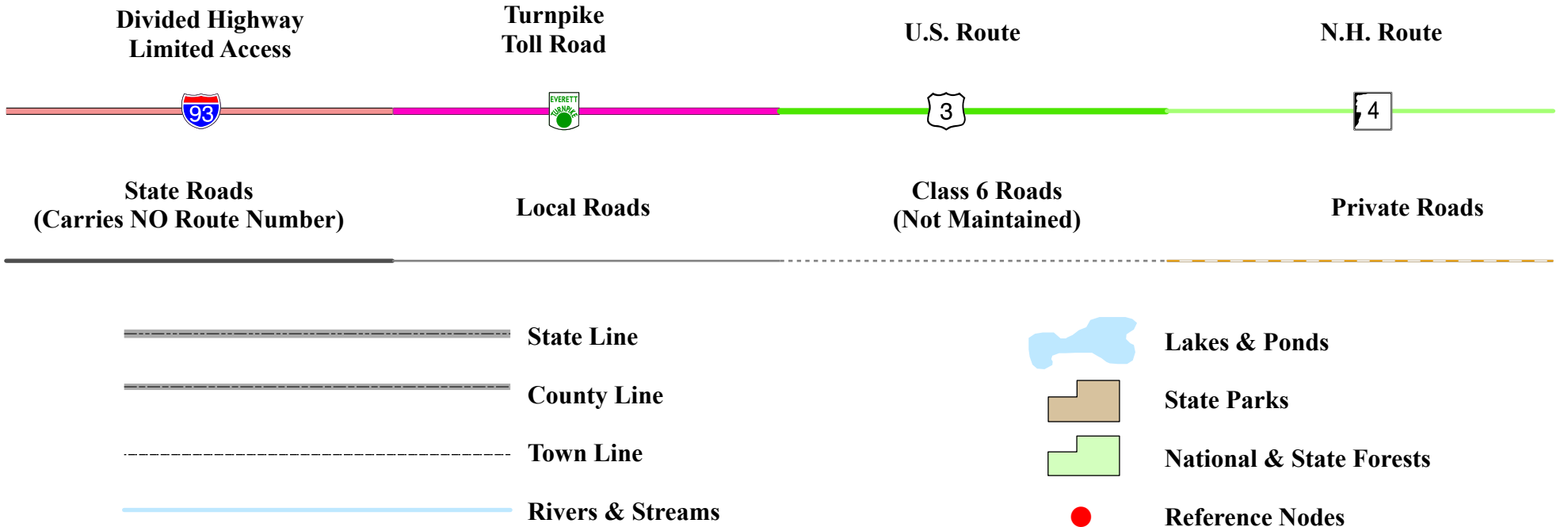




Maps and data sets are not guaranteed to be free from errors and omissions. Data is in a constant state of update and correction by various groups and agencies. Information displayed on this map is the best available at the time of publication.

# 2024 Nodal Reference Bookmap

## LEGEND



NHDOT will accept crash locations based on the State of NH Uniform Police Traffic Accident Report.

Crash occurred on:

**Option 1**     Street Address  
                   123 Main Street

**Option 2**     Route No and/or     Distance from             NESW             Intesecting Road, Bridge,  
                   Street name             Intersecting Street                                     Town/County line  
                   Main Street                     500                     E                     Oak Street

**Option 3**     First Node                     Distance from First Node                     Second Node  
                   515                                     212                                     632

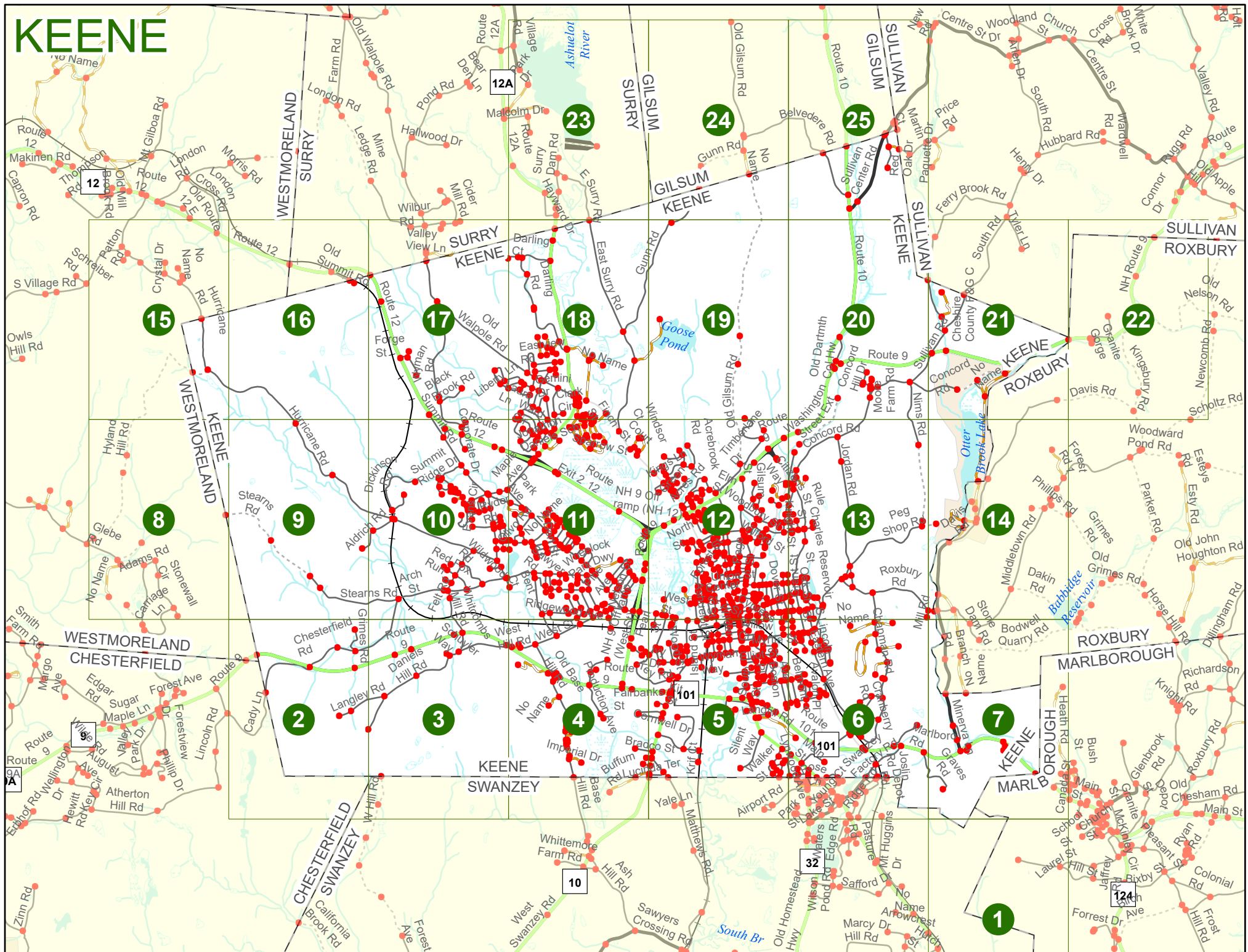
**Option 4**     Route No and/or             Mile Marker on Interstate Only     NESW             Mile (Marker)  
                   Street name  
                   189S                                     700 feet                     S                     36.8

**Option 3 – Example**

Street Name                     Loudon Road  
First Node                             803  
Distance from First Node             318 Ft  
Second Node                             813



# KEENE



# KEENE

Match to Page 7

KEENE  
SWANZEY

0194

Laurel St

0193

Hill St

Match to Page 0

# 1

MARLBOROUGH  
SWANZEY

Match to Page 0

Arrowcrest  
Dr

0196

Marcy Hill Rd

0134

12

Mondnock Hwy

0348

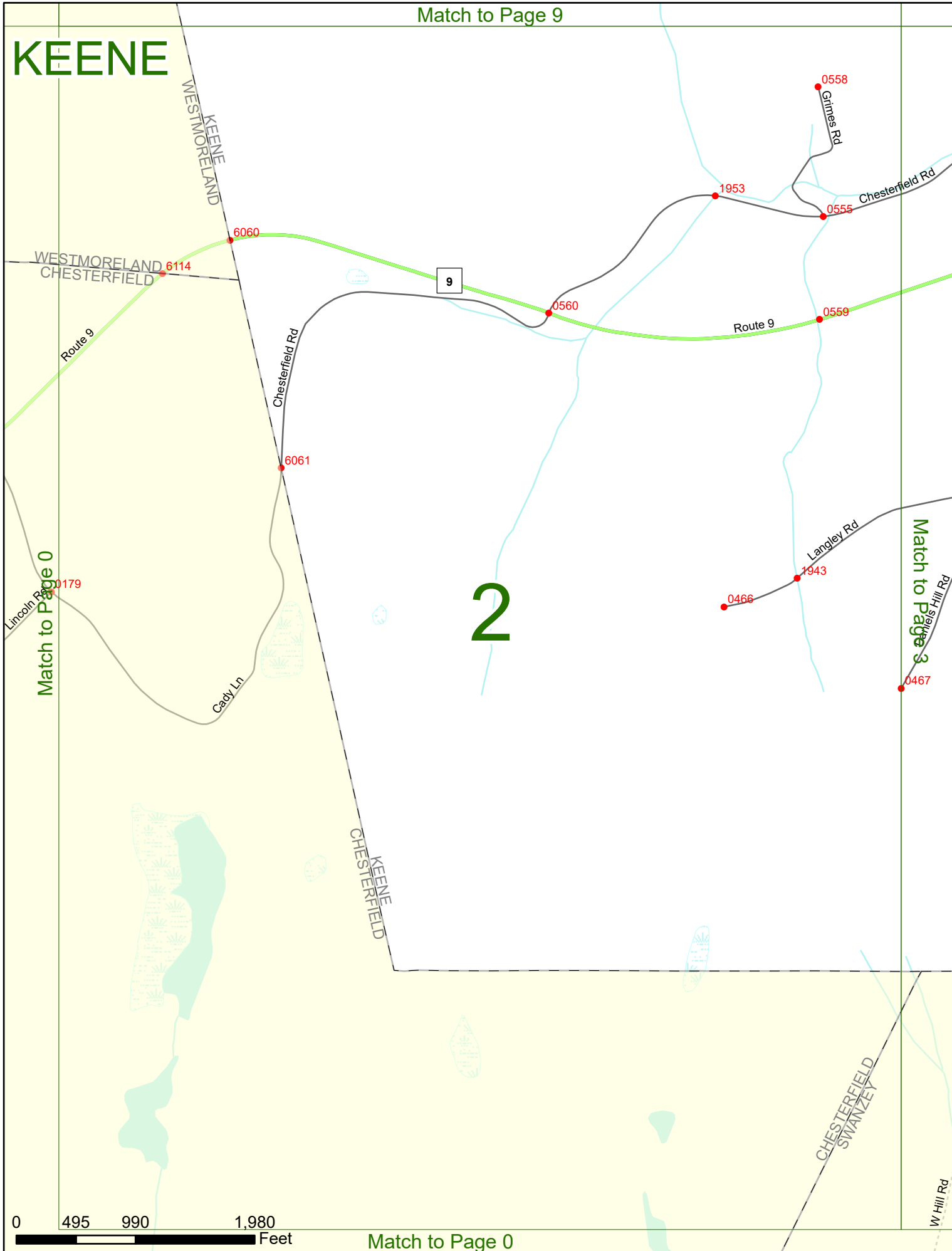
0041

West Hill Rd

0 495 990 1,980 Feet

Match to Page 0

# KEENE



# 2

# KEENE

Match to Page 10

Whitcombs Mill Rd

Chesterfield Rd

9

1964

0549

Route 9 1965

1947

Schuyler Way

1976

1977

0550

0465

1900

Route 9

Daniels Hill Rd 1866

Langley Rd

0468

Match to Page 2

0467

# 3

Match to Page 4

KEENE SWANZEY

CHESTERFIELD SWANZEY

6390

W Hill Rd

0358

0 495 990 1,980 Feet

Match to Page 0

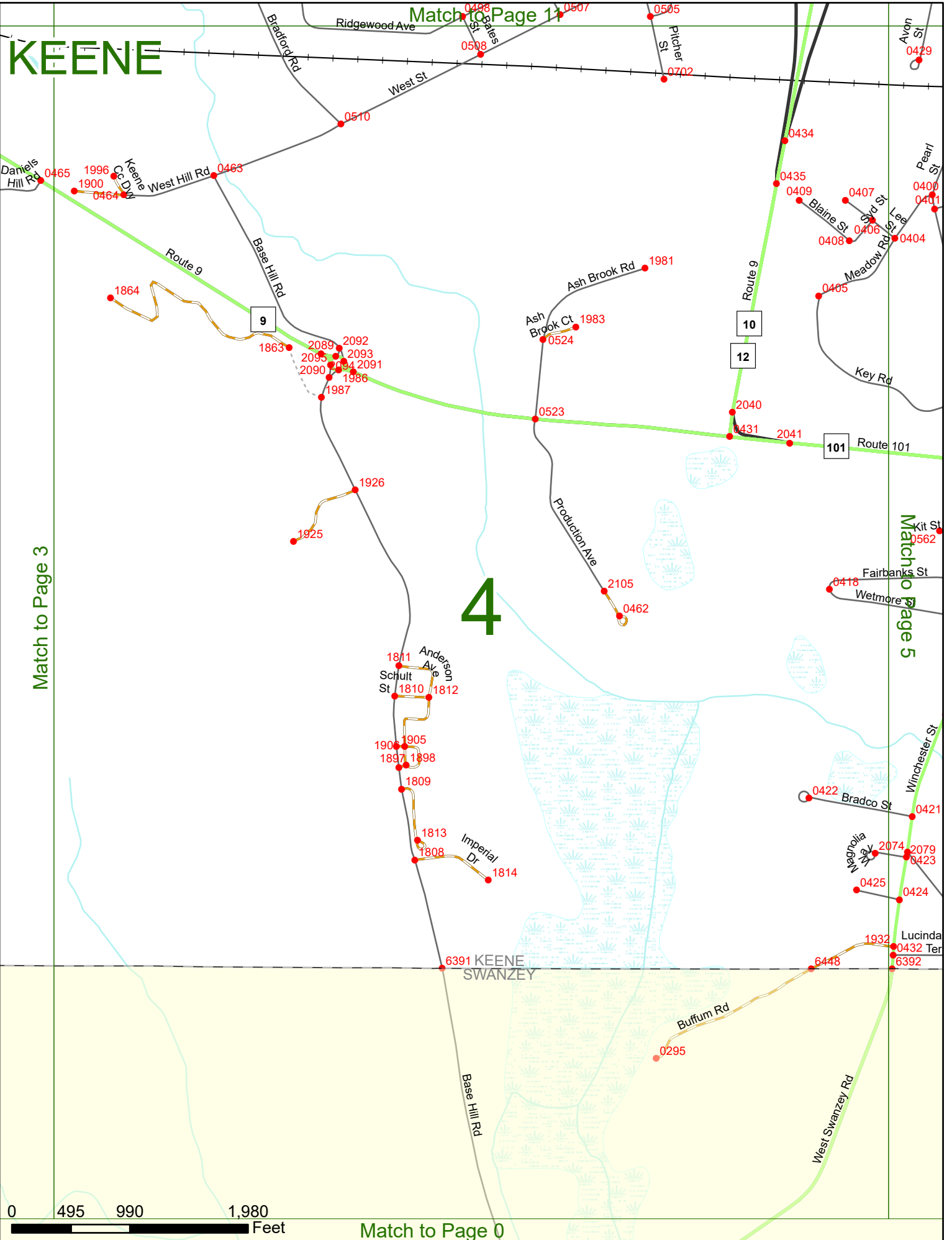
# KEENE

Match to Page 11

Match to Page 3

Match to Page 5

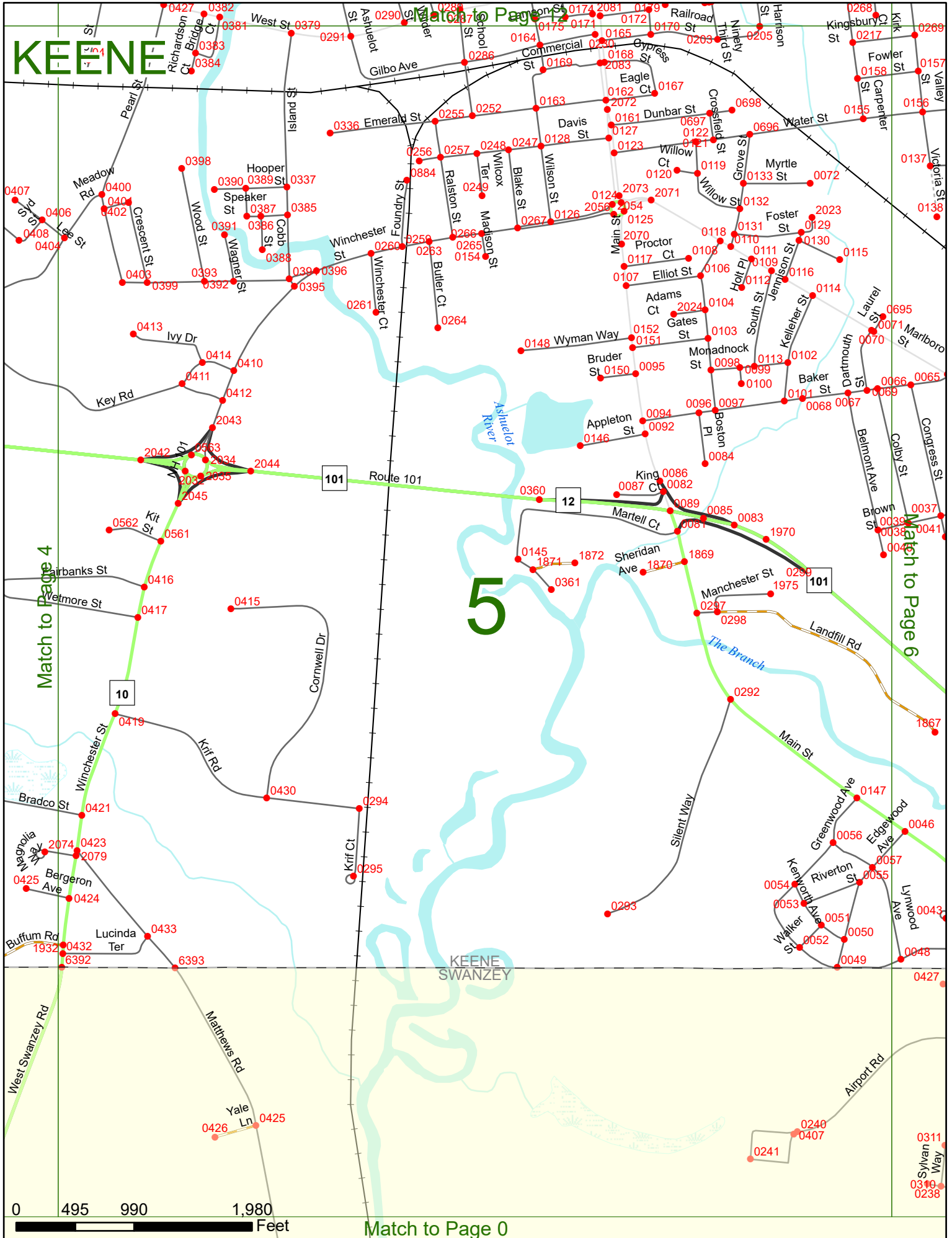
# 4



0 495 990 1,980 Feet

Match to Page 0

# KEENE



# 5

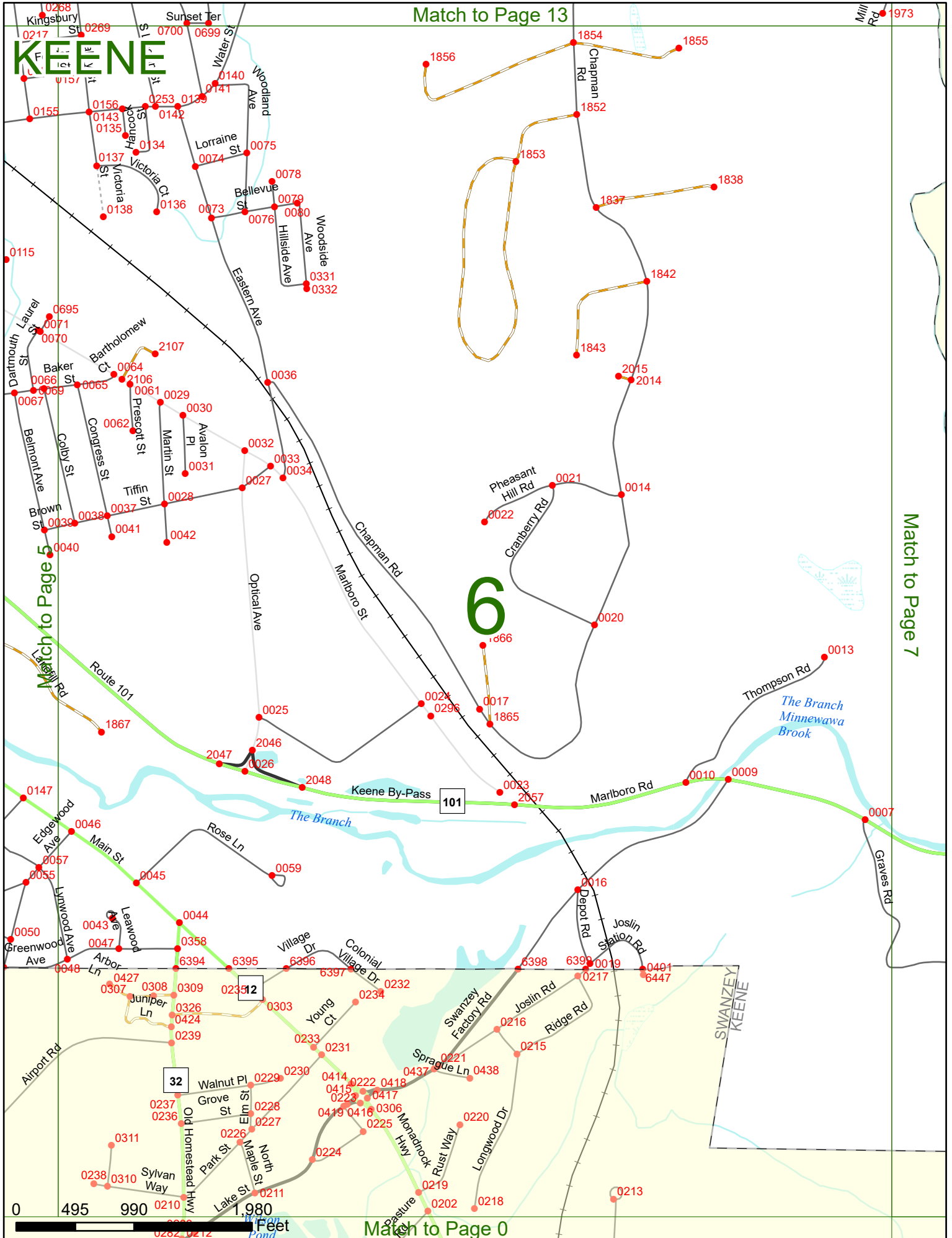
0 495 990 1,980 Feet

Match to Page 0

Match to Page 4

Match to Page 6





Match to Page 13

Mill Rd 973


KEENE

6

Match to Page 7

Match to Page 5

Match to Page 0



SWANZEY KEENE

The Branch

The Branch Minnewawa Brook

Swan Pond

Match to Page 14

# KEENE

Babbidge Reservoir

0052

0002

Middletown Rd

Stone Dam Rd

0003

Bodwell Quarry Rd

0049

0053

0054

ROXBURY MARLBOROUGH

6074 ROXBURY KEENE 6440

# 7

Match to Page 0

Match to Page 6

Health Rd

0006  
Branch Rd  
Minerva Ln

0005

1859

101

1860

2011

2010

2012

2013

0003

Marlboro Rd  
The Branch Minnewawa Brook

0007

KEENE MARLBOROUGH

Main St

6071

0239

Bus St

0238

Paro Rd

0306

Heritage Way

0252

0253

Whitcomb Rd

0305

Knowlton St

0235

0237


Canada St

0220

0219

Graves Rd  
0012

KEENE SWANZEY



Match to Page 1

Match to Page 15

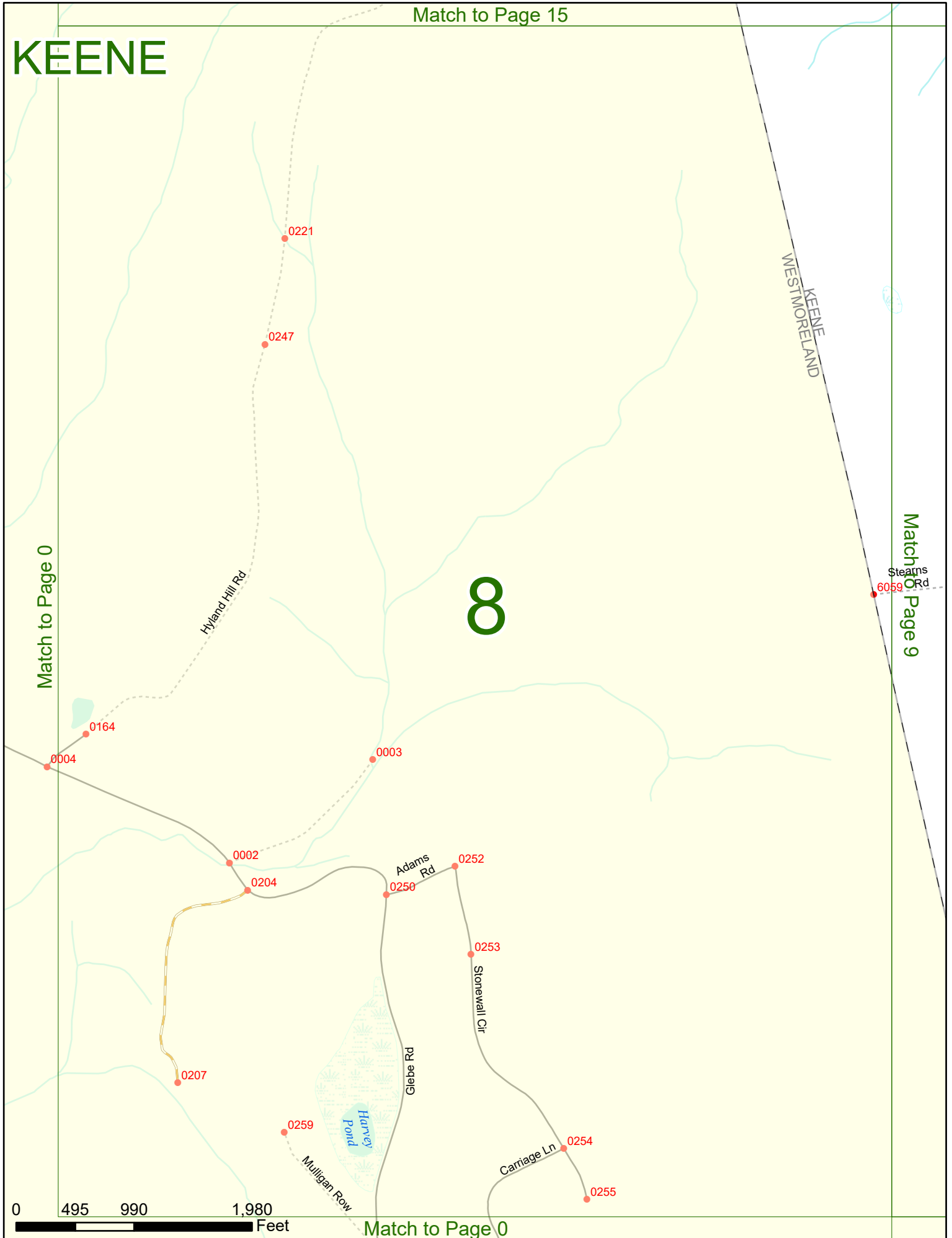
# KEENE

KEENE  
WESTMORELAND

Match to Page 9

# 8

Match to Page 0



0 495 990 1,980 Feet

Match to Page 0

Match to Page 16

# KEENE

# 9

Match to Page 8

Match to Page 10

0 495 990 1,980 Feet

Match to Page 2

1951

1963

0359

1948

1945

0640

1952

1824

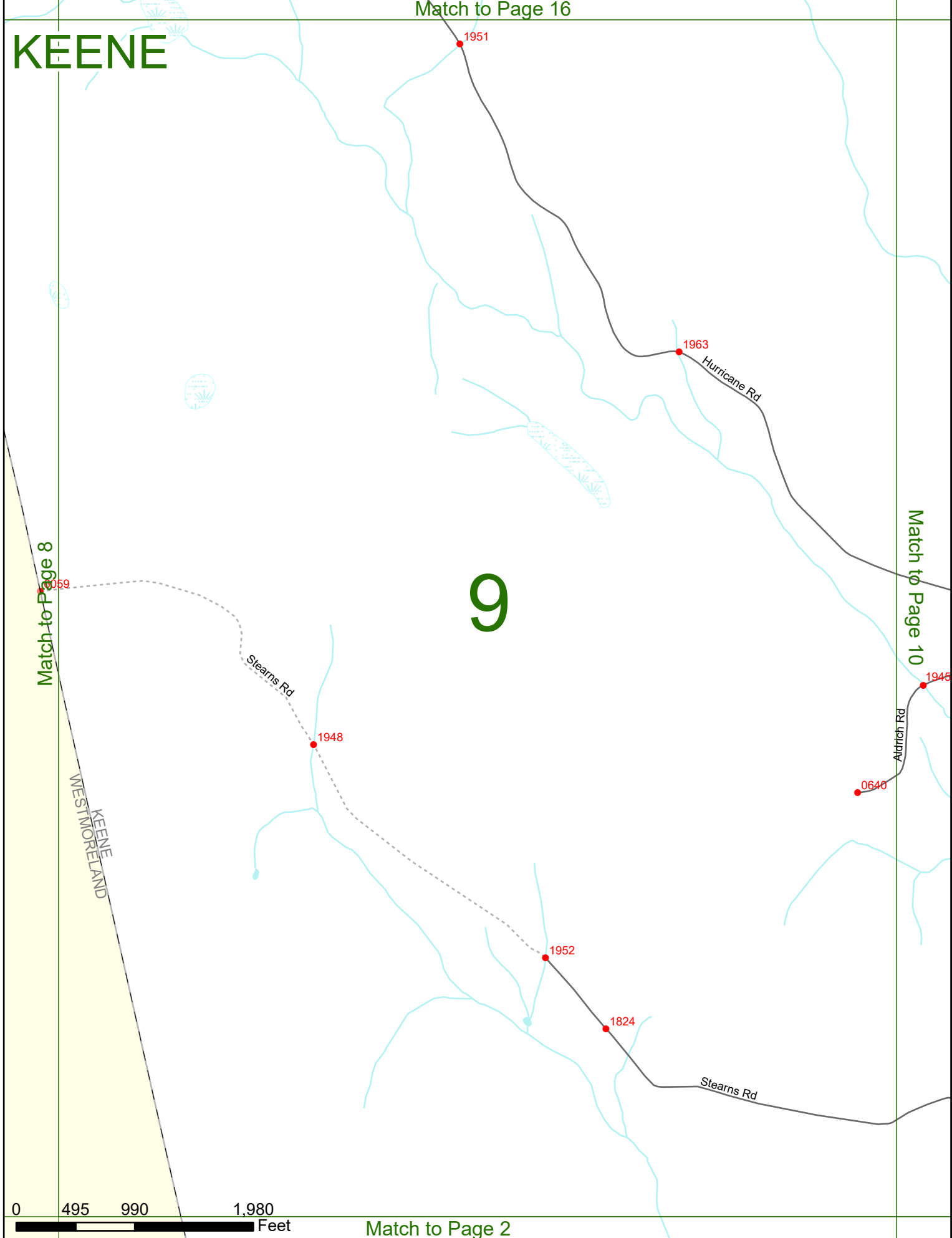
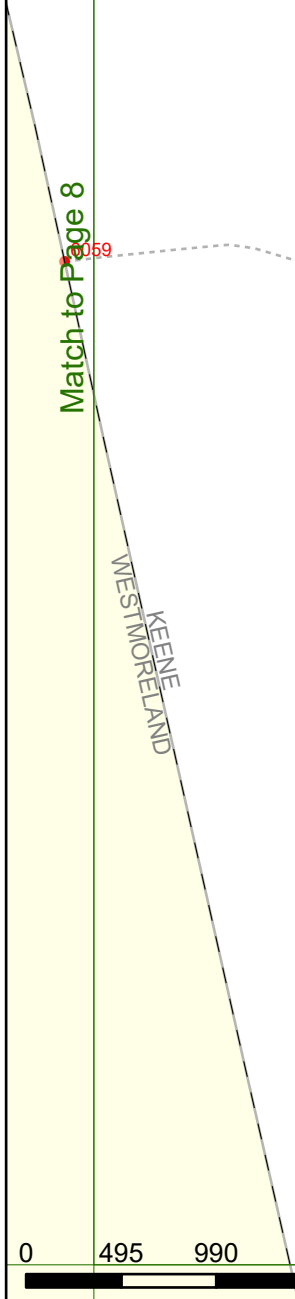
Stearns Rd

Hurricane Rd

Aldrich Rd

Stearns Rd

KEENE  
WEST MORELAND



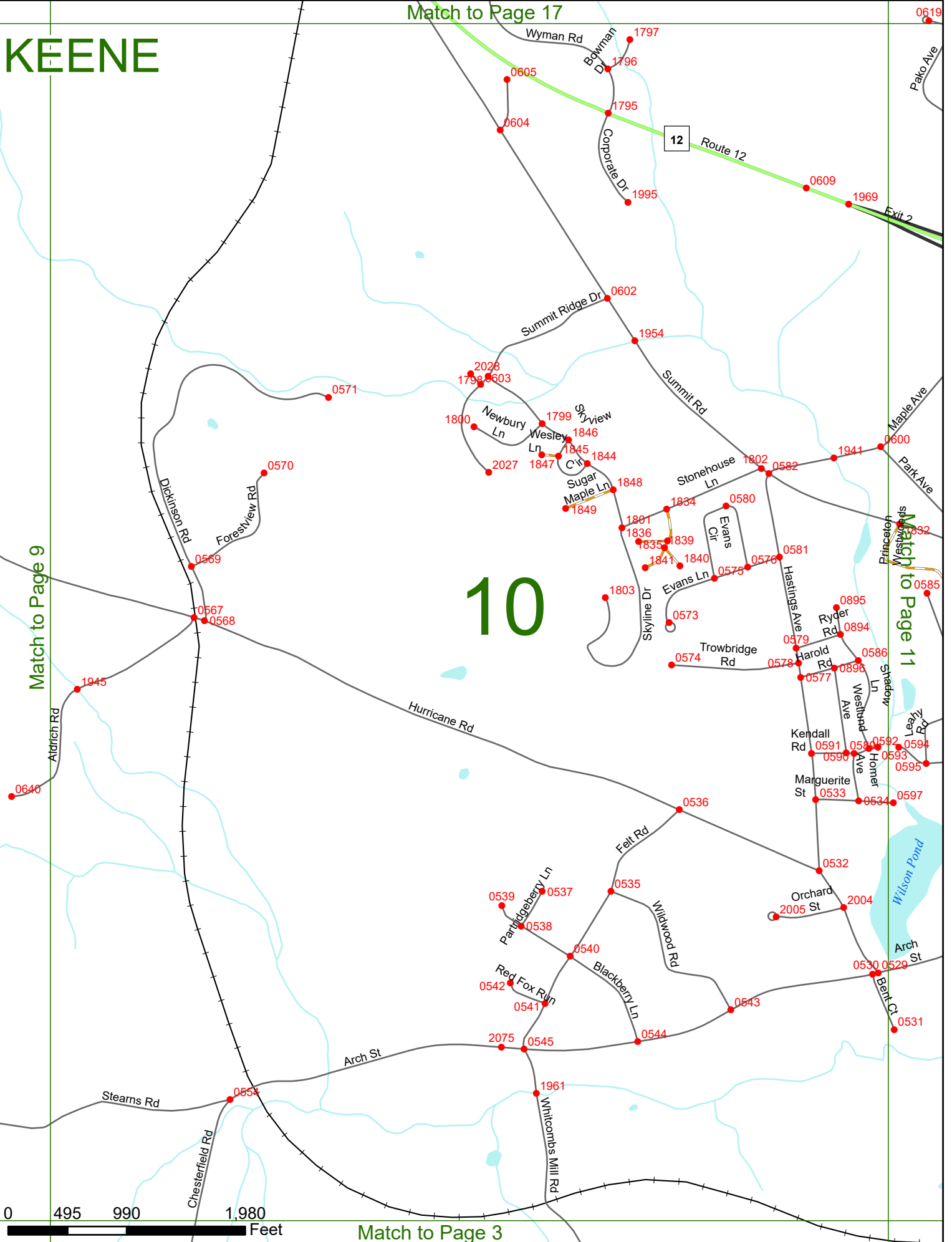
# KEENE

Match to Page 17

# 10

Match to Page 9

Match to Page 11



Match to Page 3

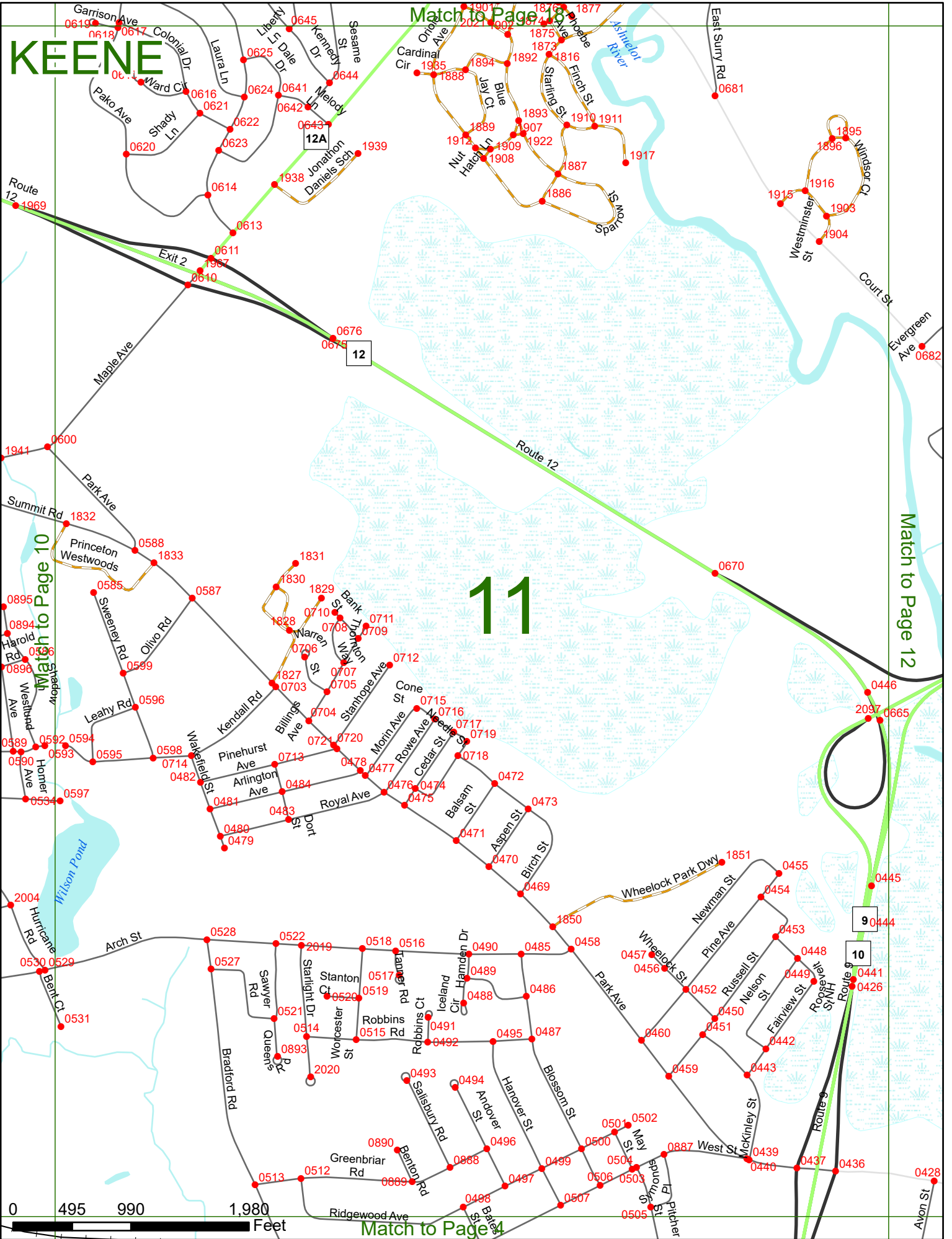
# KEENE

Match to Page 13

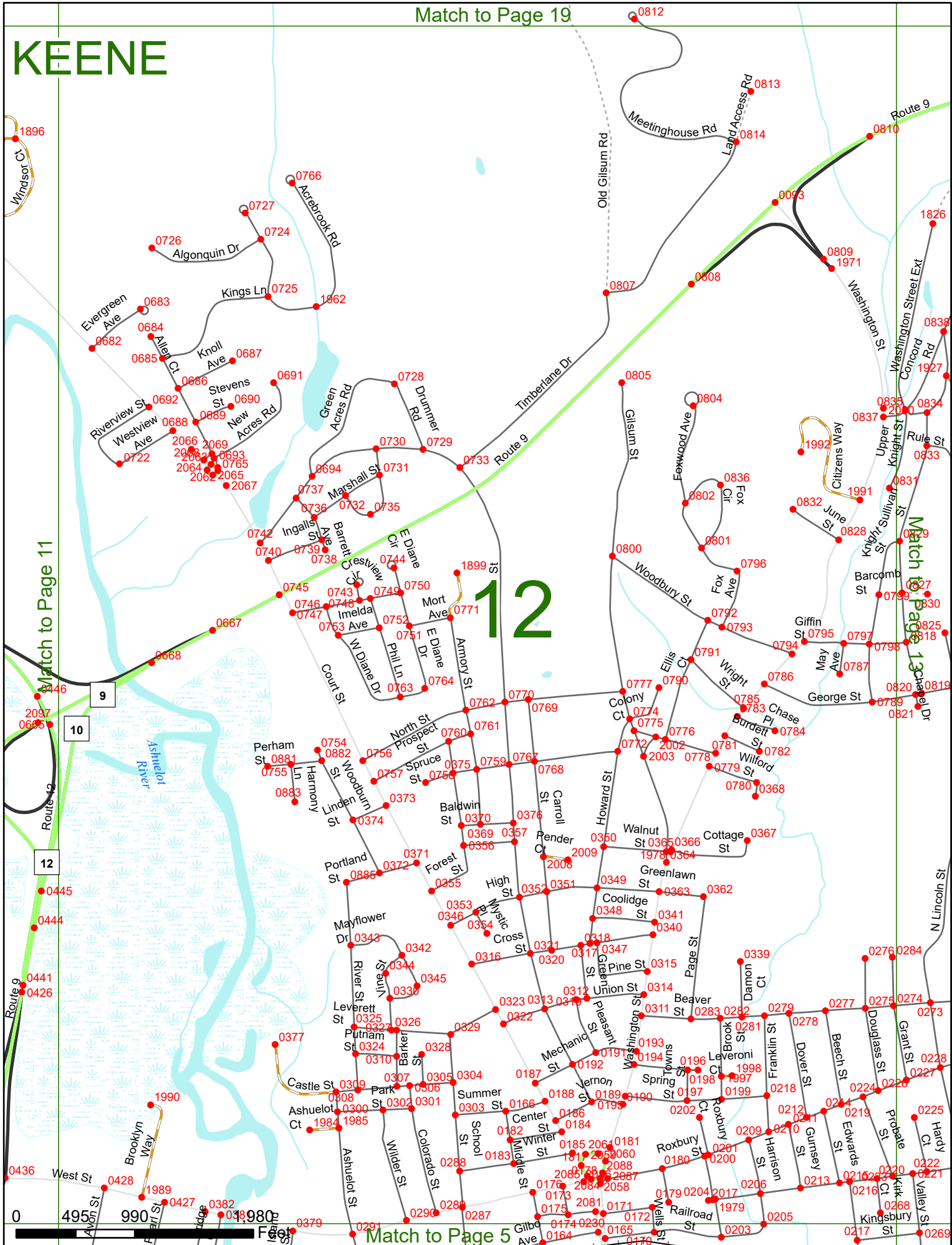
Match to Page 12

# 11

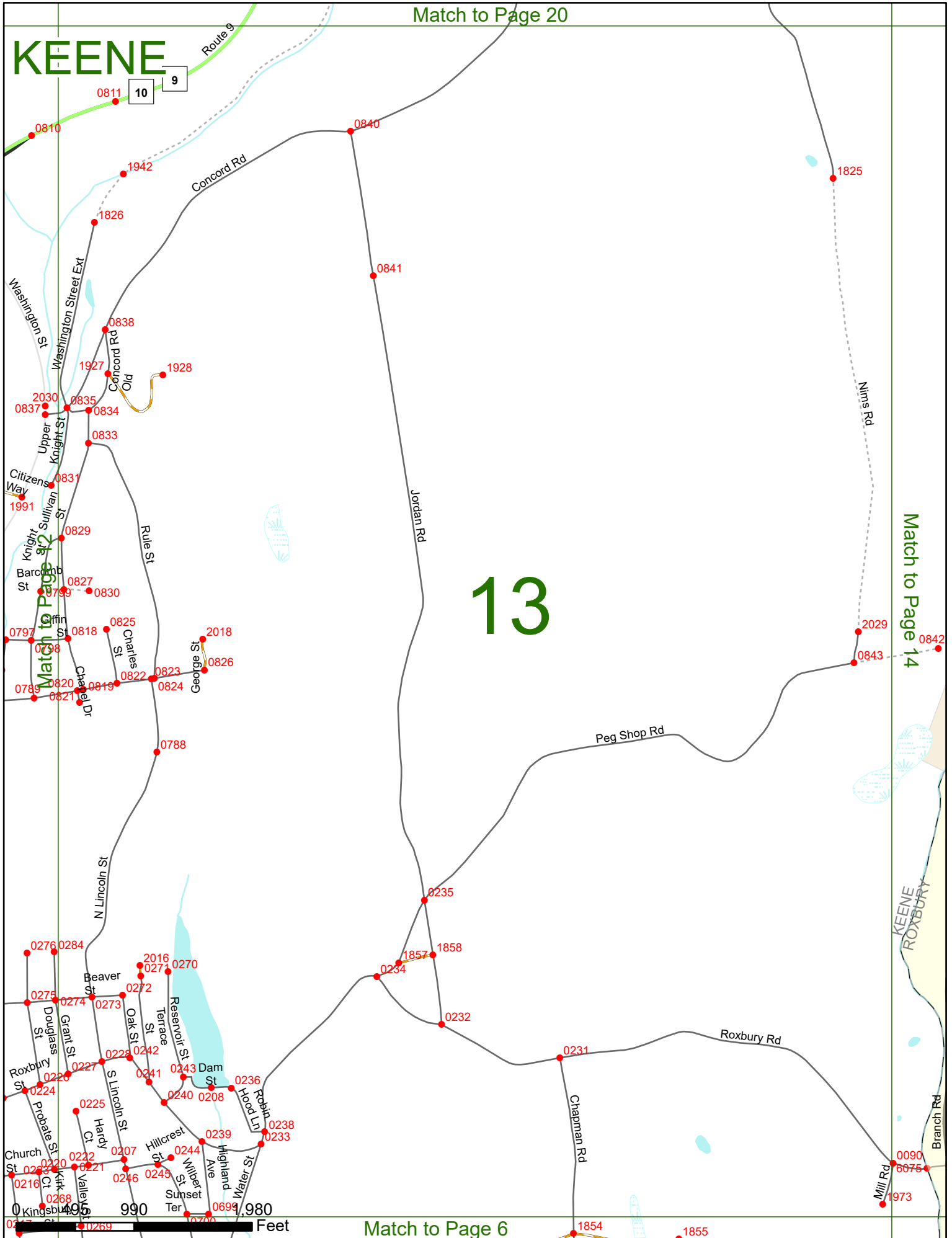
Match to Page 4



# KEENE



# KEENE



# 13

Match to Page 12

Match to Page 14

1000 Feet

Match to Page 6

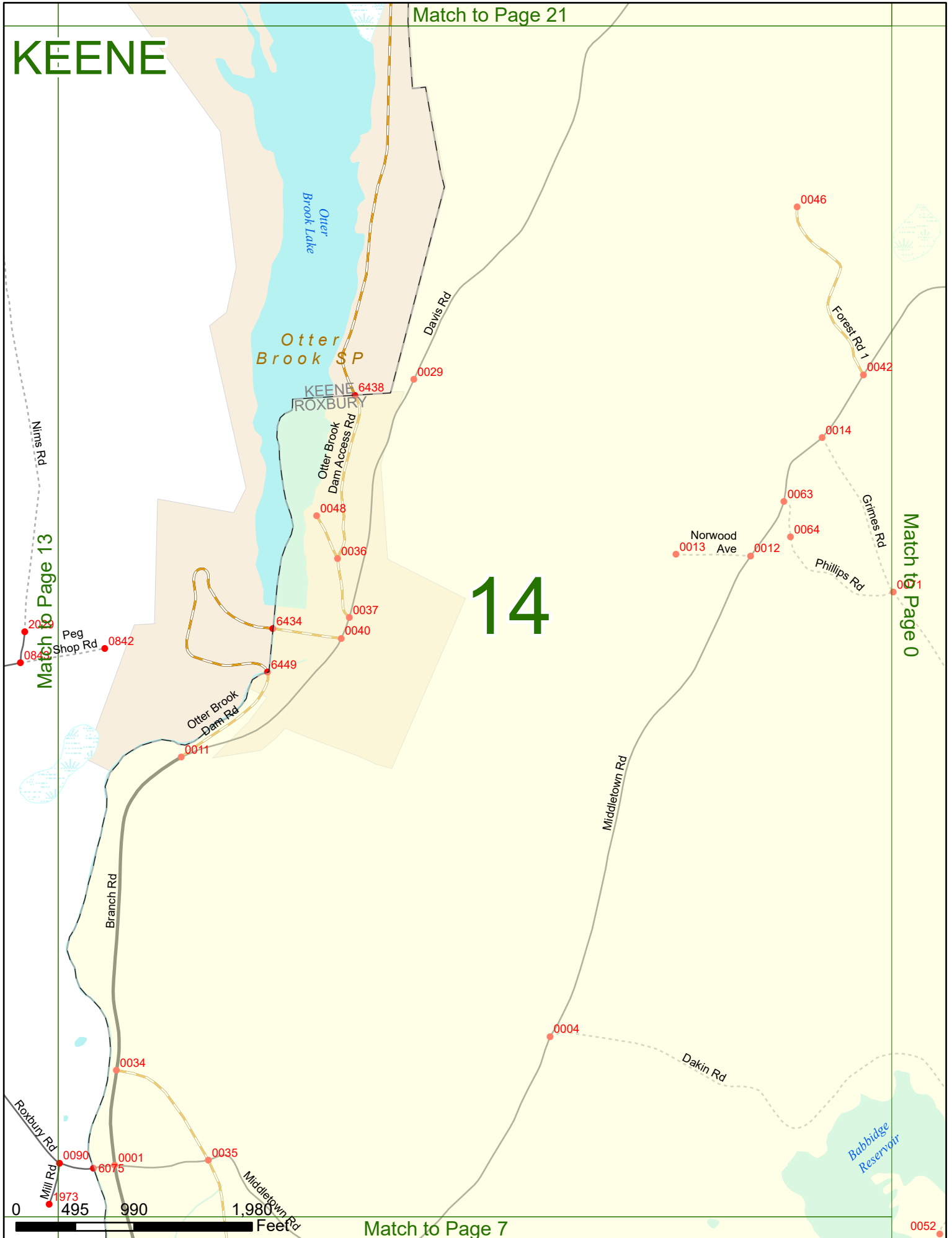
KEENE  
ROXBURY



# KEENE

Match to Page 21


# 14



Match to Page 13

Match to Page 0

Match to Page 7



0052

# KEENE

Match to Page 0

0102

Route 12

12

London  
Cross Rd

0101

0099

0095

Paiton  
Rd

0096

0228

Hurricane Rd

0205

Crystal Dr

0206

0179

0180

0098

0097

S Village Rd

Schreiber  
Rd

0093

# 15

Match to Page 0

Match to Page 16

6057

KEENE  
WESTMORELAND

Hurricane Rd

0572

6058

Hyland Hill Rd

0 495 990 1,980 Feet

Match to Page 8

Match to Page 0

# KEENE

Route 12

WESTMORELAND  
SURRY

6342

12

6006

Route 12

Old Summit Rd

6056

6869

6055

SURRY  
KEENE

WESTMORELAND  
KEENE

# 16

Match to Page 15

Match to Page 17

Hurricane Rd

0 495 990 1,980 Feet

Match to Page 9

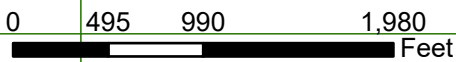
# KEENE

Match to Page 0

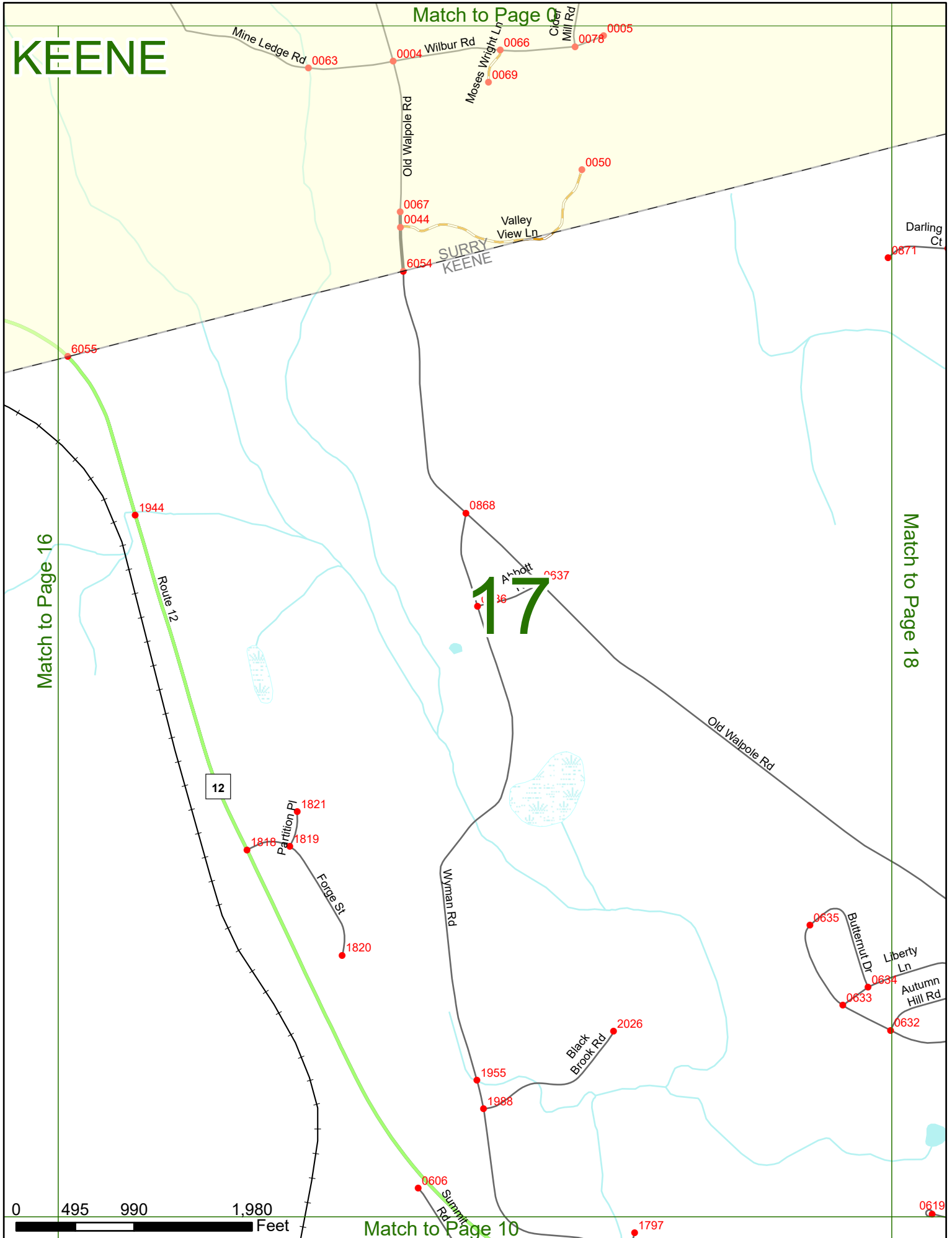
Match to Page 16

Match to Page 18

# 17



Match to Page 10




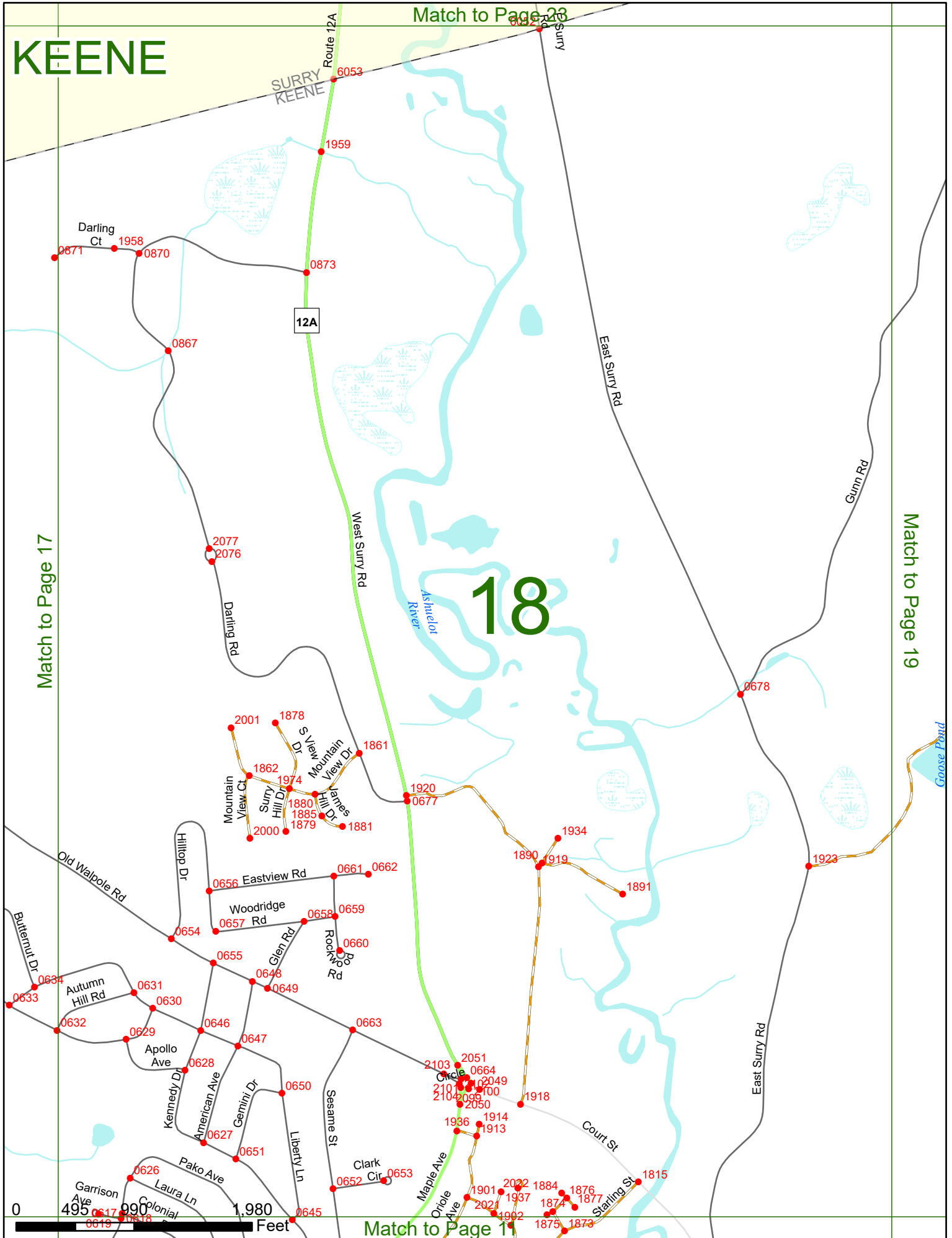
# KEENE

Match to Page 23

Match to Page 17

Match to Page 19

# 18



Match to Page 11

Match to Page 24

KEENE

0875

Gunn Rd

Match to Page 18

1924

Goose Pond

19

Old Gilsun Rd

0865

0864

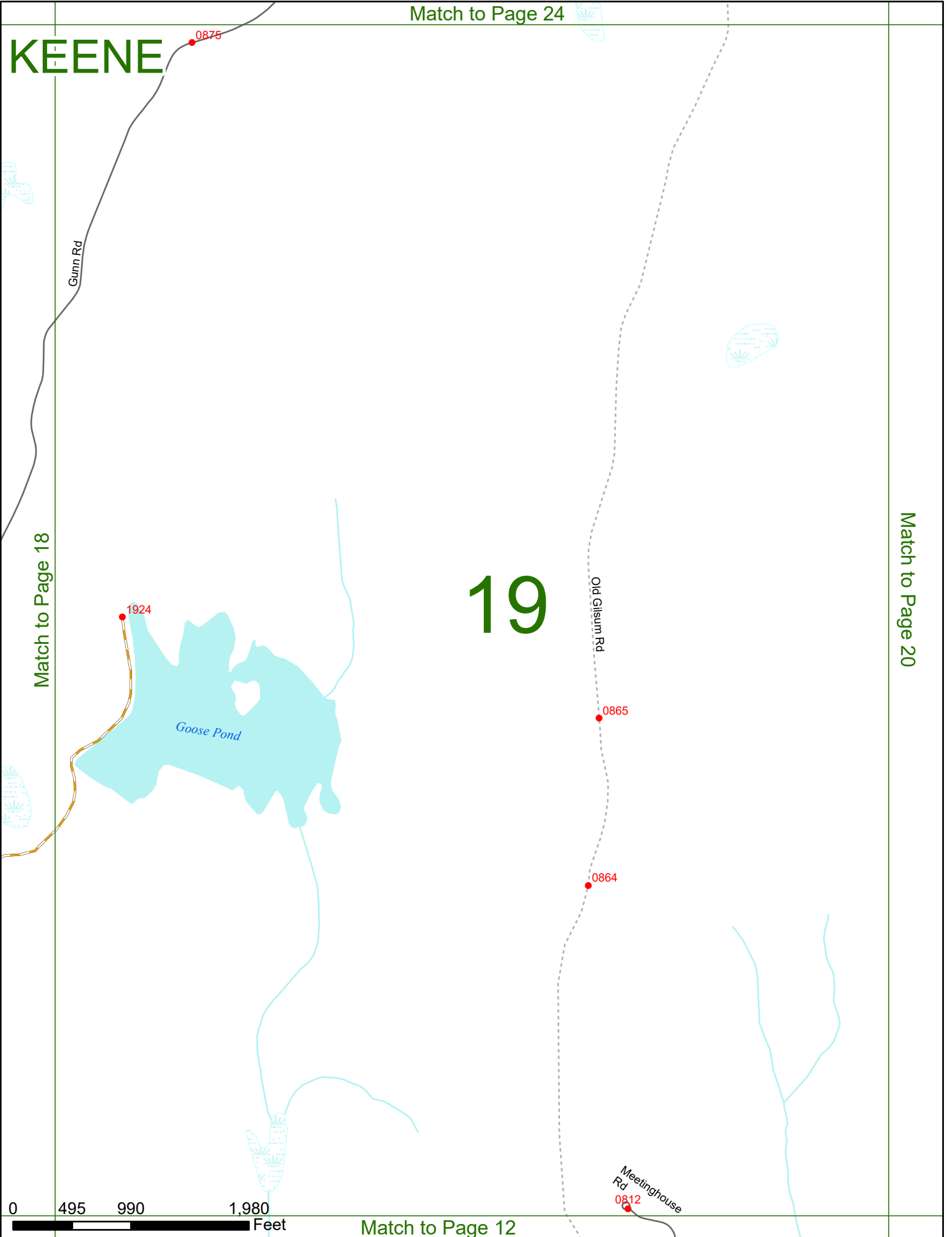
Meetinghouse Rd

0812

Match to Page 20

0 495 990 1,980 Feet

Match to Page 12



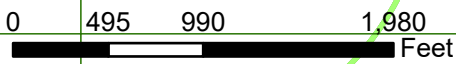
# KEENE

Match to Page 25

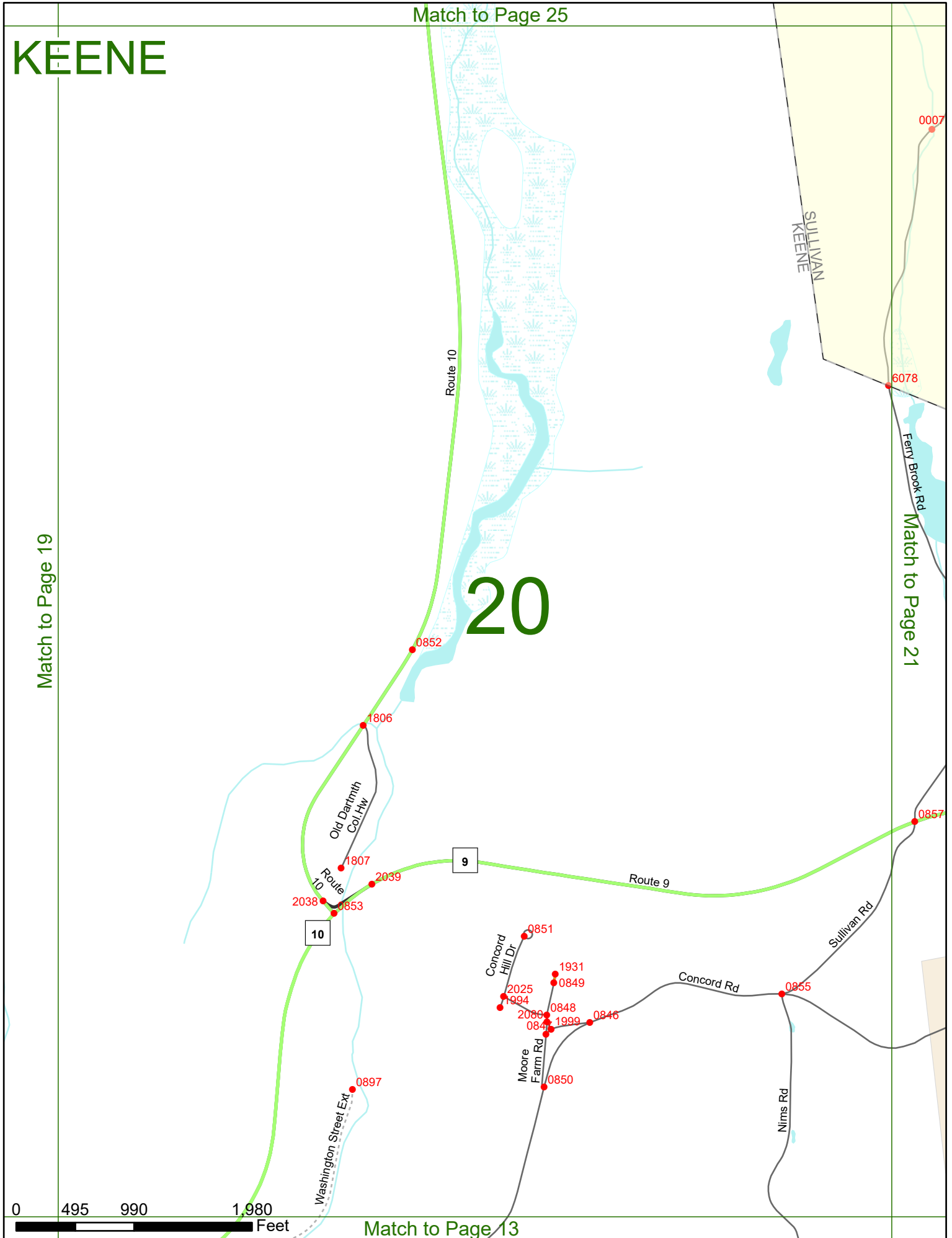
Match to Page 19

# 20

Match to Page 21



Match to Page 13



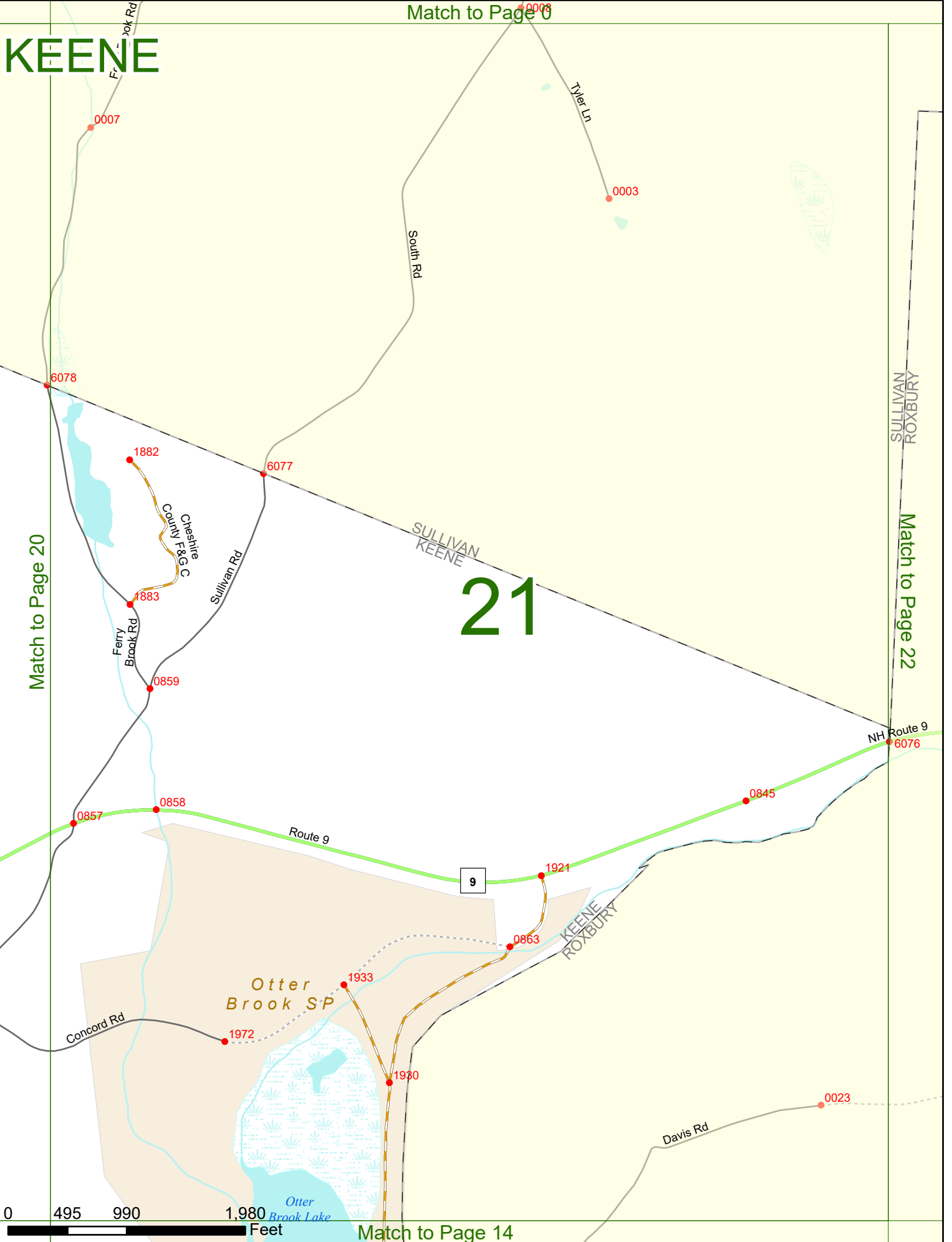
# KEENE

Match to Page 0

# 21

Match to Page 20


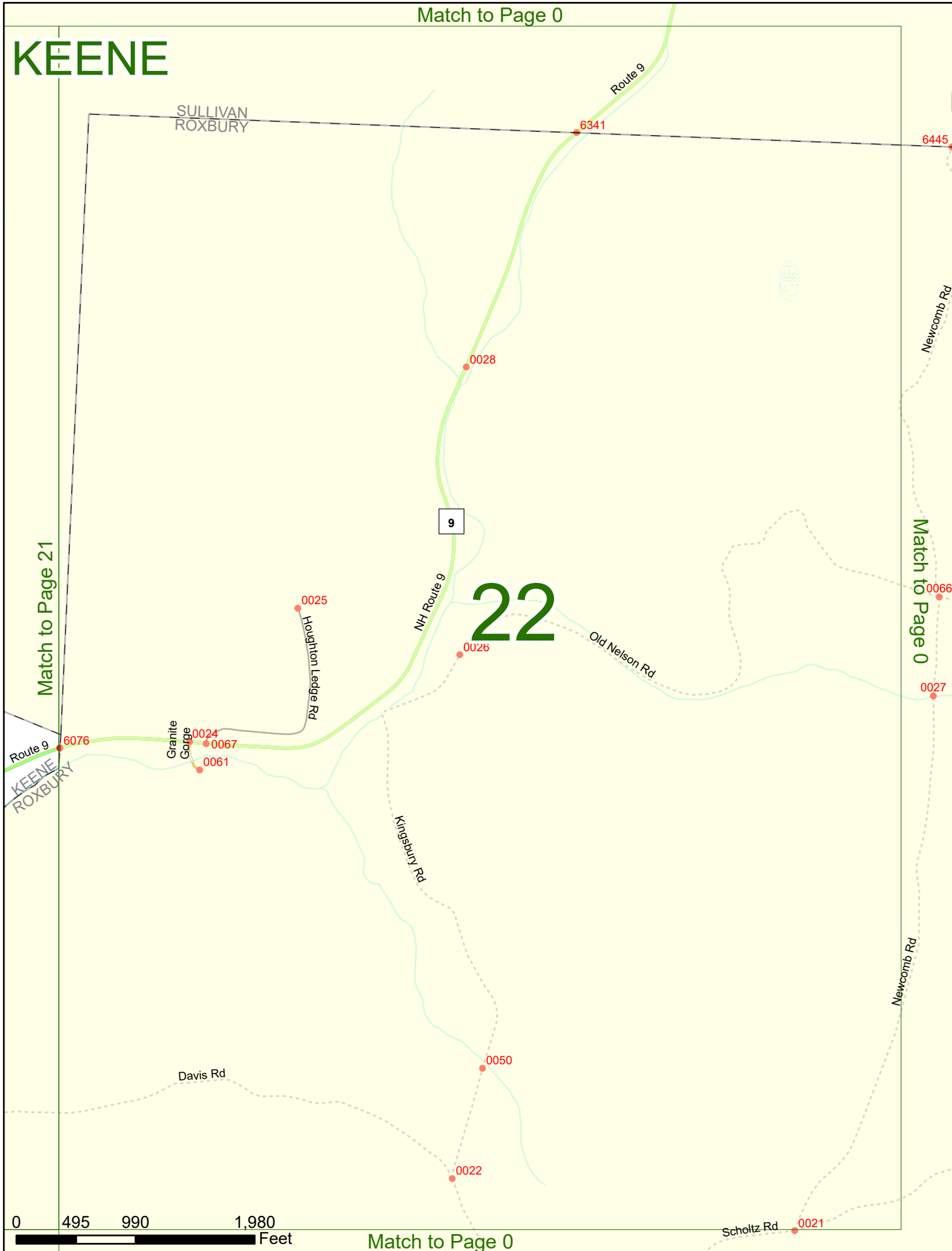
Match to Page 22



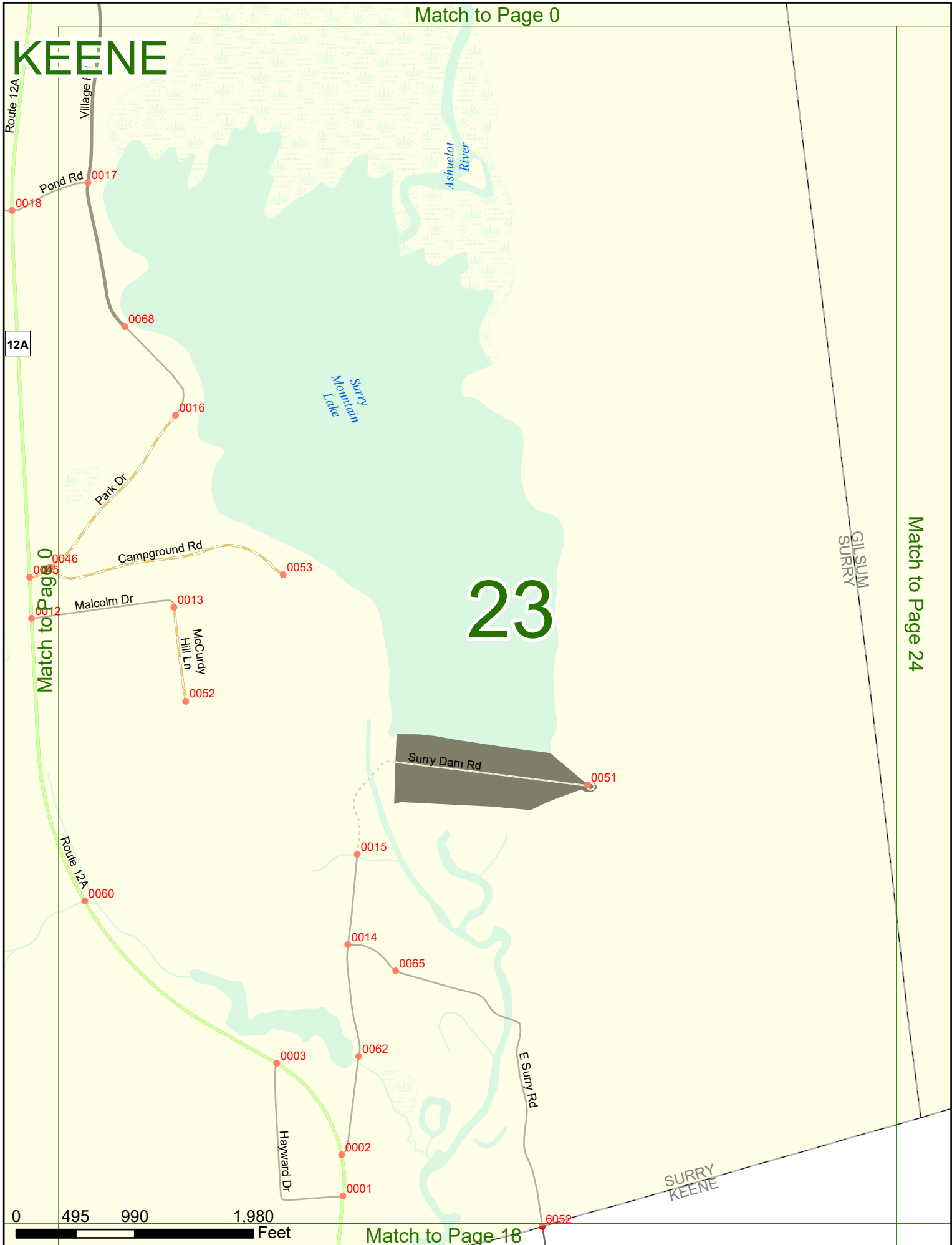
Match to Page 14



# KEENE




# KEENE



Match to Page 0

Match to Page 24

# 23



Match to Page 18

SURRY  
KEENE

GILSUM  
SURRY

Match to Page 0

# KEENE

0085

Old Gilsun Rd

# 24

Match to Page 25

Belvedere Rd

0001  
0157

Old Keene Rd

0104

Gunn Rd

0145

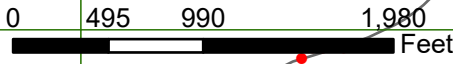
6050

GILSUM  
KEENE

6051

SURRY  
KEENE

Old Gilsun Rd



Match to Page 19

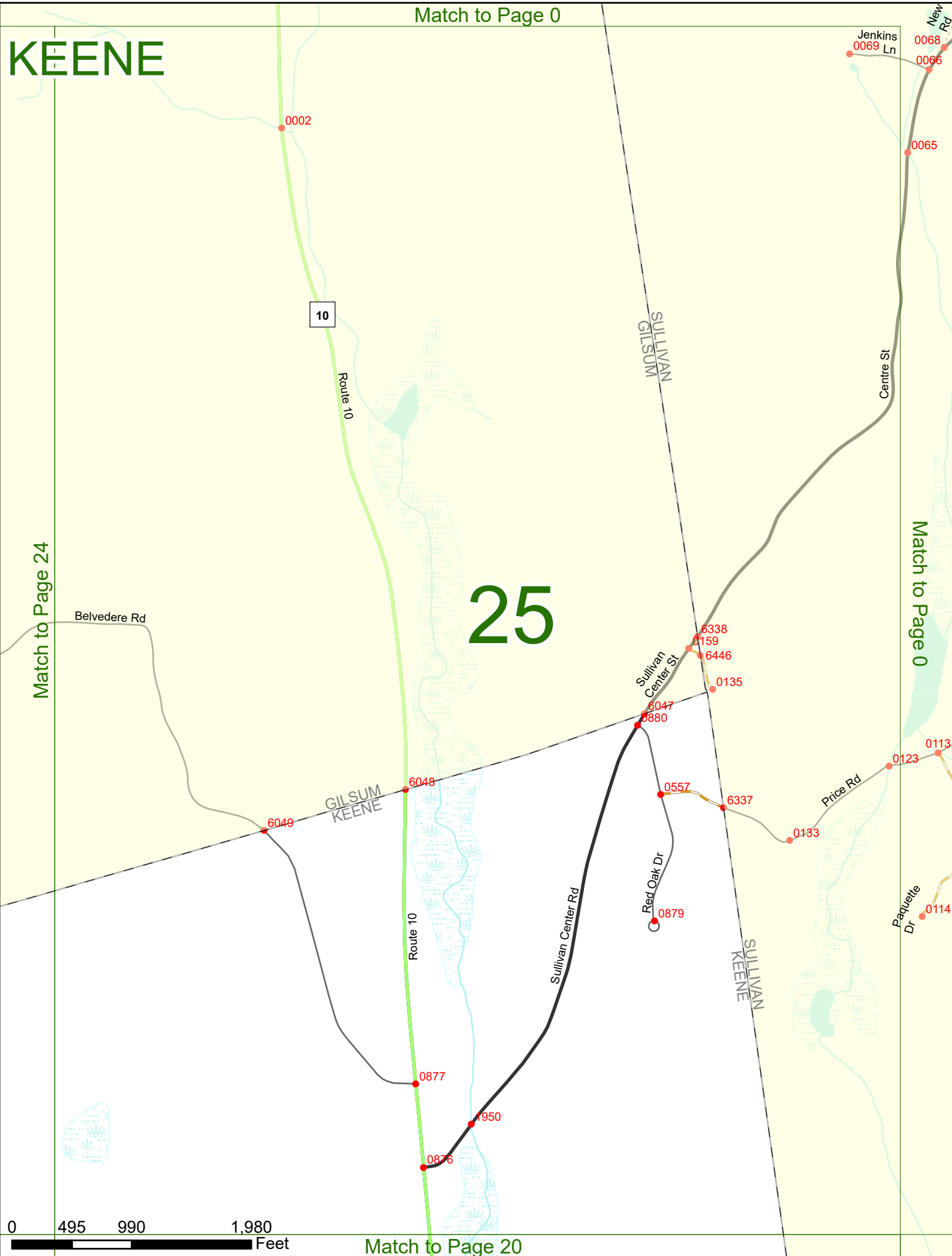
Match to Page 0

# KEENE

# 25

Match to Page 24

Match to Page 0



Match to Page 20