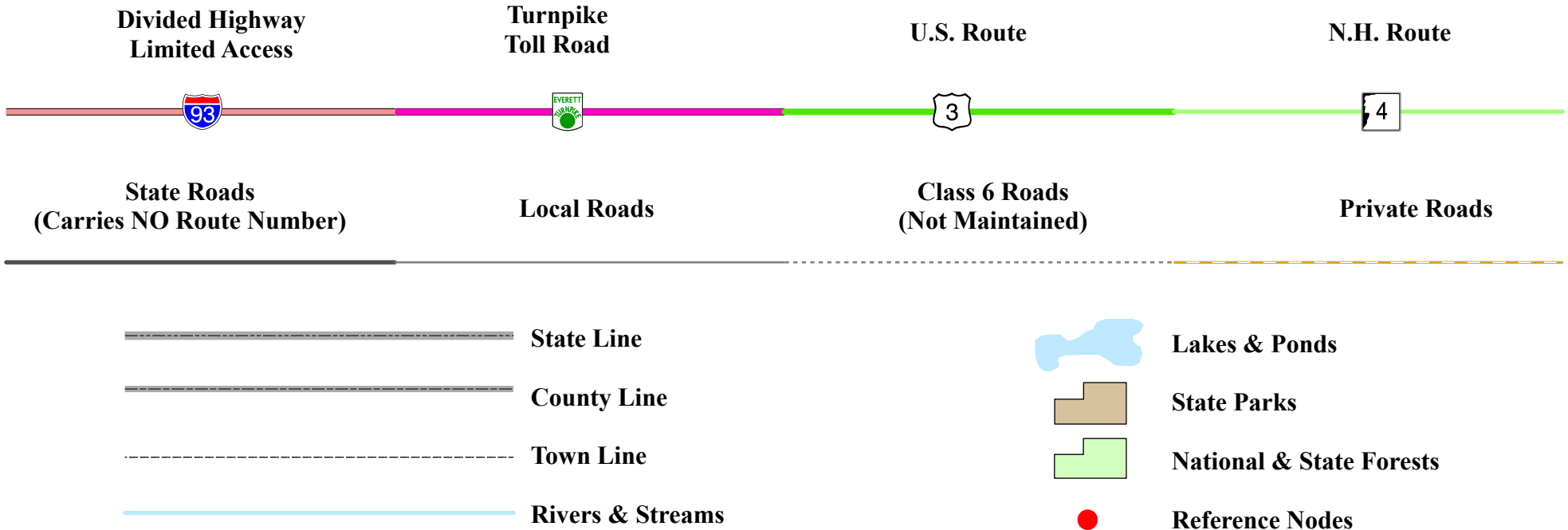


New Hampshire
DOT
 Department of Transportation

Maps and data sets are not guaranteed to be free from errors and omissions. Data is in a constant state of update and correction by various groups and agencies. Information displayed on this map is the best available at the time of publication.

2024 Nodal Reference Bookmap

LEGEND



NHDOT will accept crash locations based on the State of NH Uniform Police Traffic Accident Report.

Crash occurred on:

Option 1 Street Address
 123 Main Street

Option 2 Route No and/or Distance from NESW Intesecting Road, Bridge,
 Street name Intersecting Street Town/County line
 Main Street 500 E Oak Street

Option 3 First Node Distance from First Node Second Node
 515 212 632

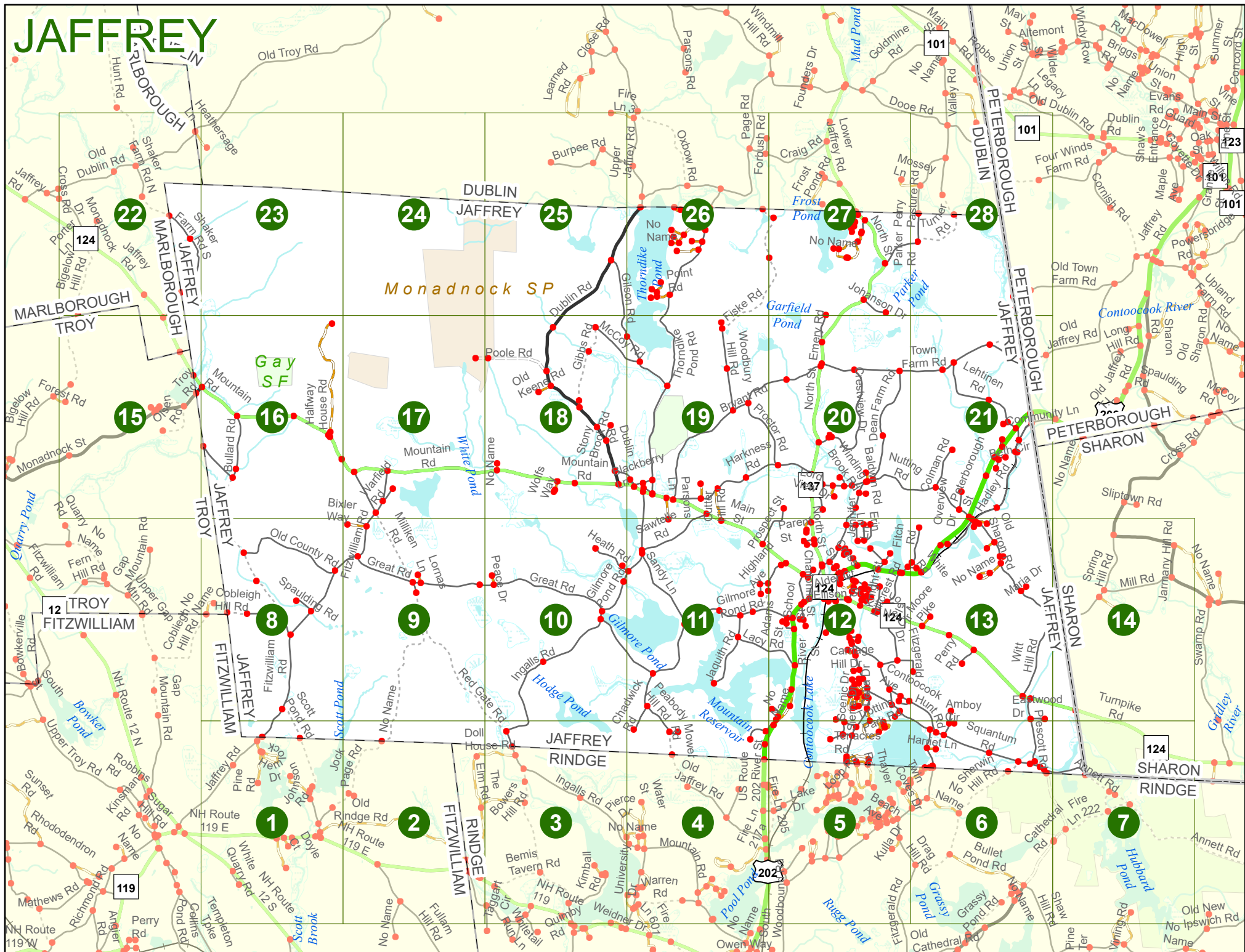
Option 4 Route No and/or Mile Marker on Interstate Only NESW Mile (Marker)
 Street name
 189S 700 feet S 36.8

Option 3 – Example

Street Name Loudon Road
First Node 803
Distance from First Node 318 Ft
Second Node 813



JAFFREY



JAFFREY


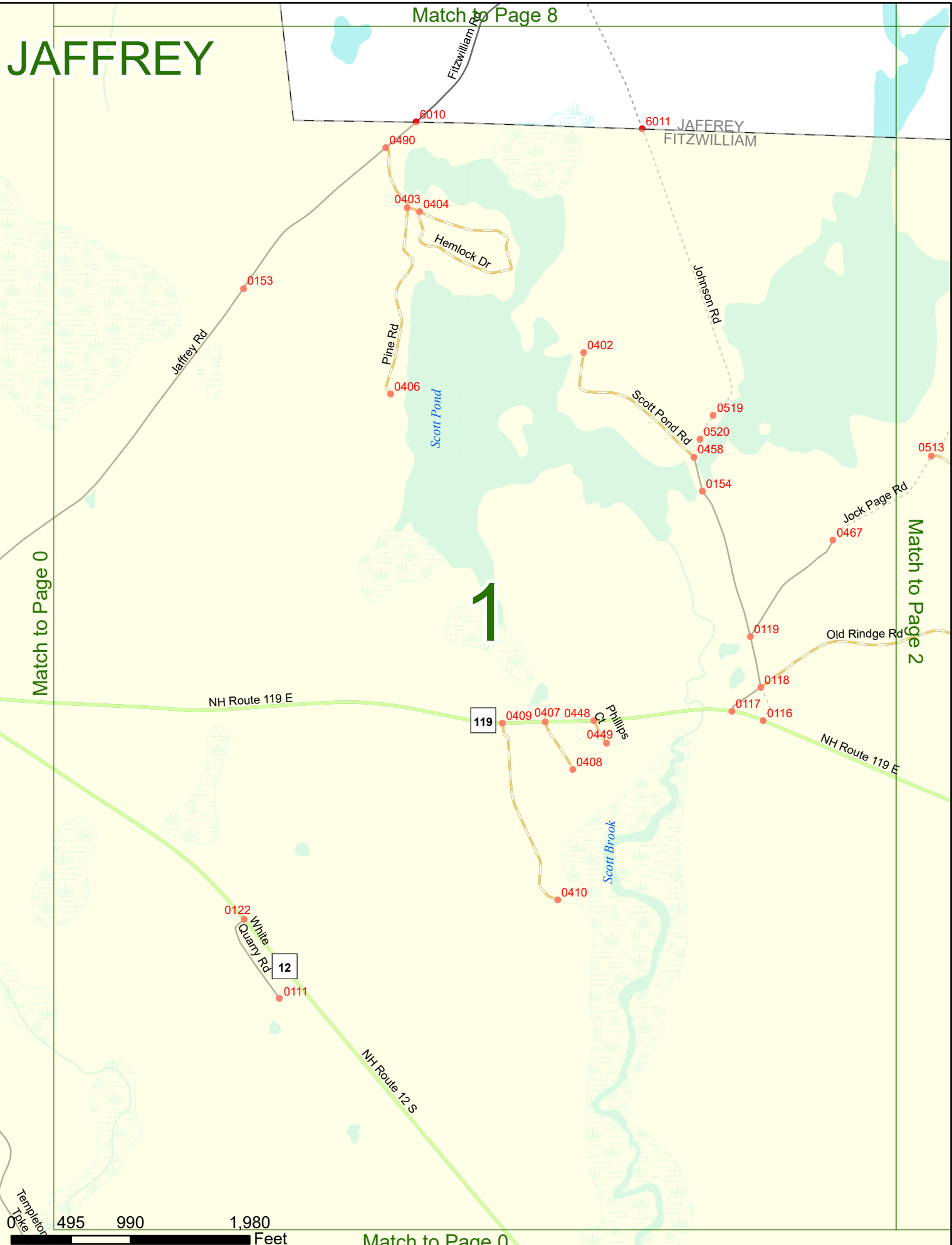
Match to Page 8

JAFFREY
FITZWILLIAM

1

Match to Page 0

Match to Page 2



Match to Page 0

JAFFREY

6012 JAFFREY
FITZWILLIAM

JAFFREY
RINDGE

Scott Pond

Jock Page Rd

Doll House Rd

0941

0513

0514

School
House Rd

0939

Match to Page 3

Match to Page 1

Old Rindge Rd

2

RINDGE
FITZWILLIAM

The Elm Rd

6417

Old
Rindge Rd

119

NH Route 119 E

6033

0938

0937

0936

NH Route
119

Fulham Hill Rd


0115

0456

Meadow View Rd

0952

Monadnock View Rd



Match to Page 10

JAFFREY

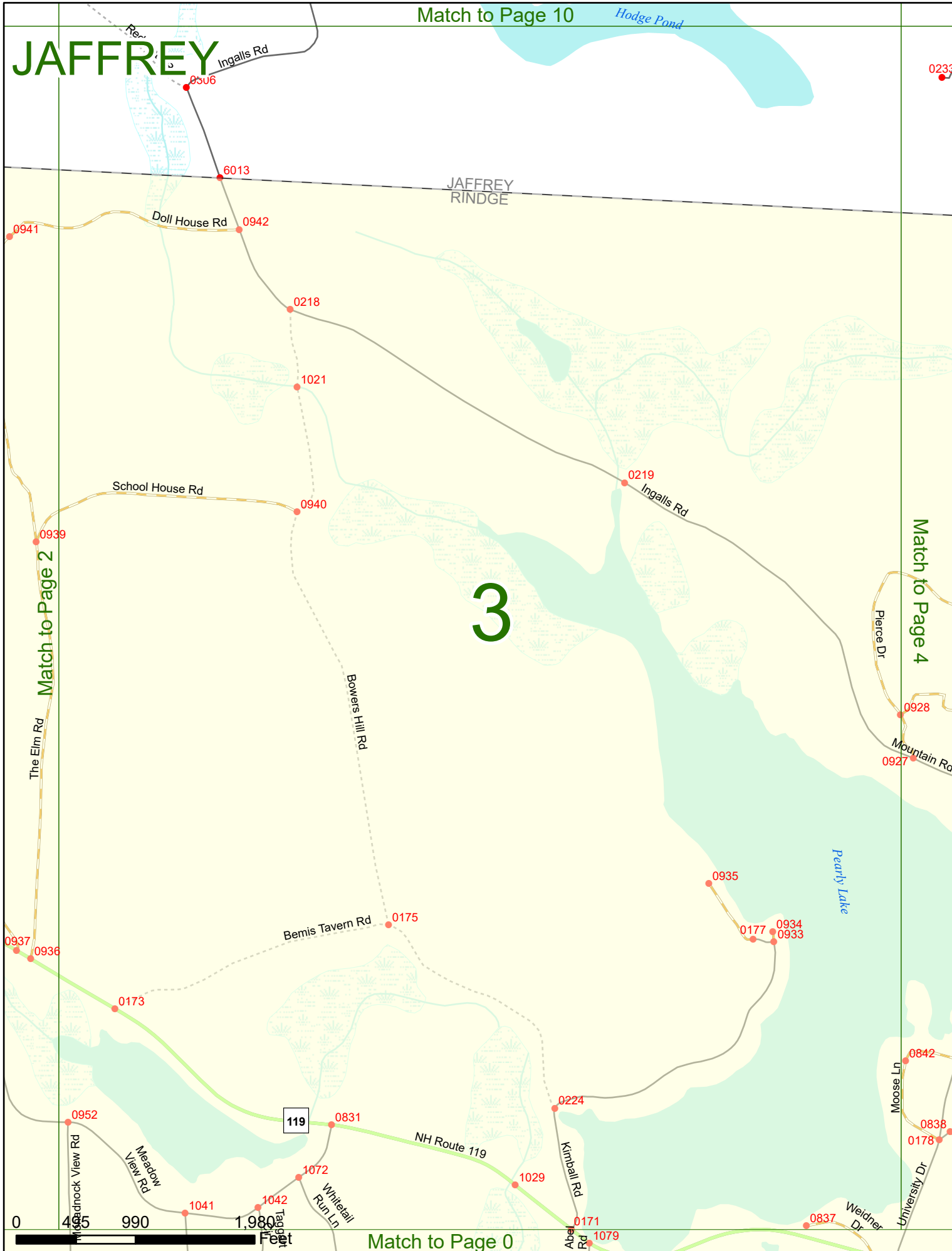
JAFFREY RINDGE

3

Match to Page 4

Match to Page 2

Match to Page 0



0233

0 495 990 1,980 Feet

Match to Page 11

JAFFREY

Mountain Reservoir

Monadnock View Dr

River St

JAFFREY RINDGE

US Route 202

Match to Page 15

4

Match to Page 3

County Rd 0190

Contoocook Lake

South Woodbound Rd

Pine Eden Rd

202

US Route 202

Pool Pond

Mountain Rd

Cleaves Rd

Pool Pond Rd

Warren Rd

University Dr

Sawmill Rd

File Ln 600

Water St

Manor Way

Peabody Hill Rd

Mower Rd

Weidner

495

990

1,980

Feet

Match to Page 0

0223

0227

0228

6014

0225

0226

0221

0222

0224

0226

0227

0228

0229

0230

0231

0232

0233

0234

0235

0236

0237

0238

0239

0240

0241

0242

0243

0244

0245

0246

0247

0248

0249

0250

0251

0252

0253

0254

0255

0256

0257

0258

0259

0260

0261

0262

0263

0264

0265

0266

0267

0268

0978

1002

0931

0930

0929

0974

0972

0927

0928

0926

0179

0841

0840

1044

0842

0839

0178

0838

0975

0976

0181

0925

0846

0847

0849

0848

0845

0222

0223

0921

0945

0217

Whitney Ln

File Ln 205

0920

0191

0183

0182

0922

0186

0923

0845

0181

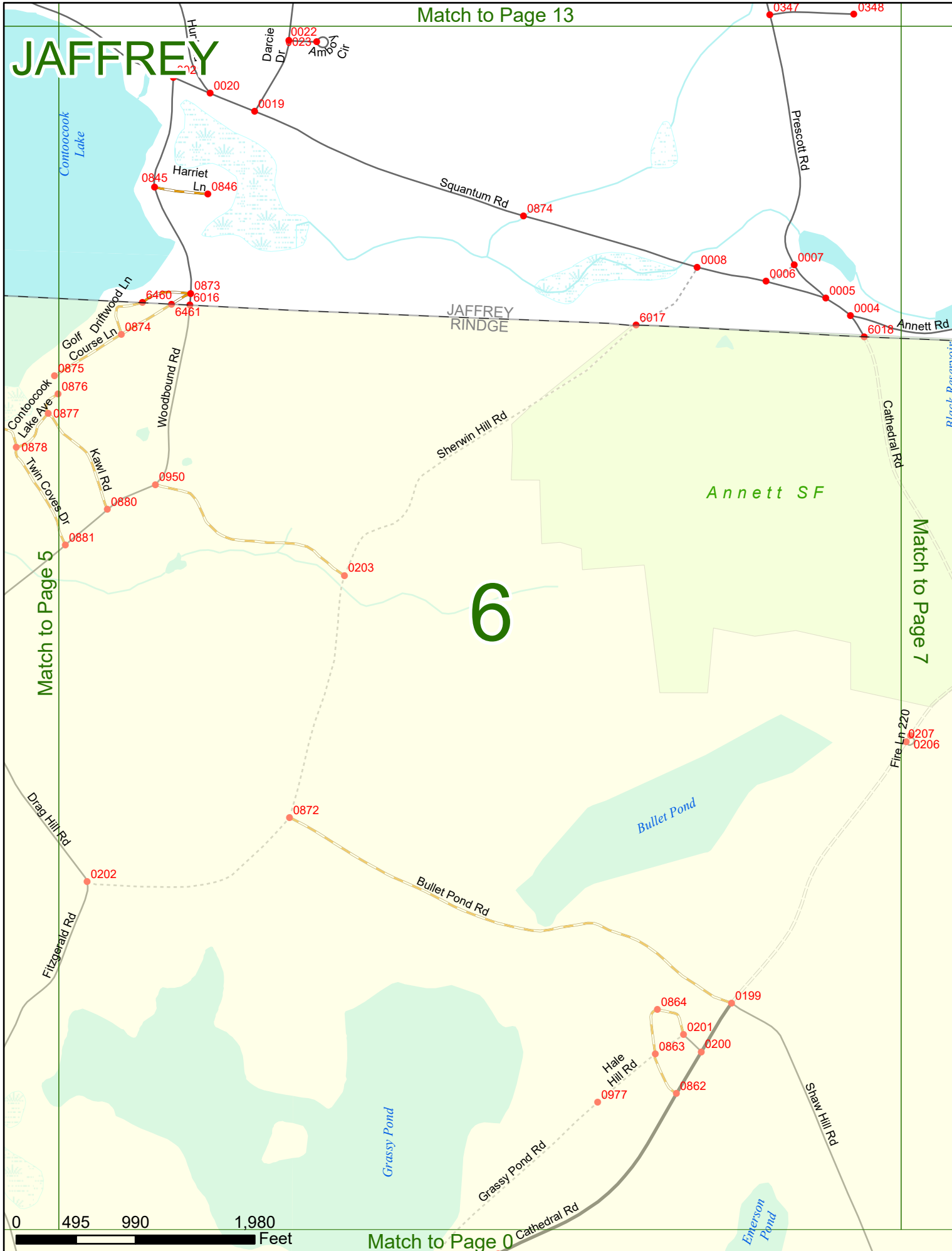
0222

0223

119

Match to Page 13

JAFFREY



0 495 990 1,980 Feet

Match to Page 0

Match to Page 7

Annett SF

JAFFREY RINDGE

6

Bullet Pond

Grassy Pond

Emerson Pond

Black Reservoir

Cathedral Rd

Prescott Rd

Fire Ln 220

Shaw Hill Rd

Hale Hill Rd

Grassy Pond Rd

Bullet Pond Rd

Drag Hill Rd

Fitzgerald Rd

Kawl Rd

Woodbound Rd

Golf Course Ln
Driftwood Ln

Contoocook Lake Ave
Twin Coves Dr

Harriet Ln

Squantum Rd

Darcie Dr

Amherst Cir

0347

0348

0020

0019

0845

0846

0022

0023

0874

0008

0007

0006

0005

0004

0873

6016

6460

0874

6461

6017

6018

0875

0876

0877

0878

0950

0880

0881

0203

0872

0202

0207

0206

0864

0199

0201

0863

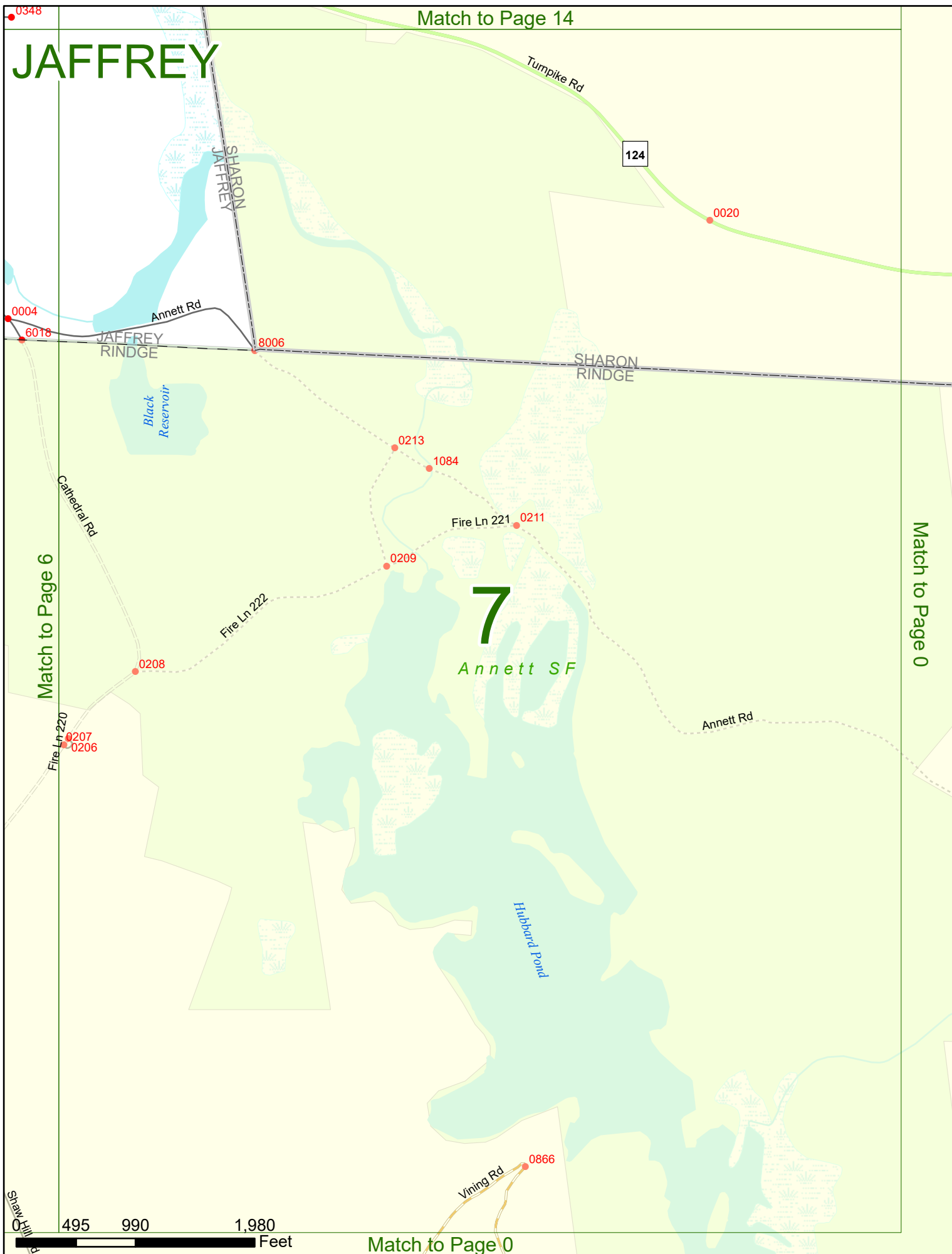
0200

0862

0977

Match to Page 14

JAFFREY

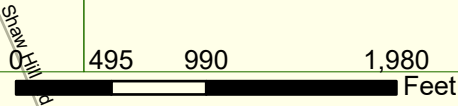


Match to Page 0

Match to Page 6

7 Annett SF

Match to Page 0



JAFFREY

Bixler Way 0853

Old County Rd

Fitzwilliam Rd

JAFFREY
TROY

0341

0318

0891

Gap Mountain Rd

0316

Spaulding Rd

Match to Page 0

0110

TROY
FITZWILLIAM

6463

0856

Cobleigh Hill Rd

0314

8

0315

Match to Page 9

Cobleigh Hill Rd

6430

JAFFREY
FITZWILLIAM


Fitzwilliam Rd

0313

0309

Scott Pond Rd

Scott Pond



Match to Page 17

JAFFREY

852

Fitzwilliam Rd

Milken Rd

0320

0318

0902

Lorne Ln

0901

0855

0317

0303

0854

Great Rd

0899

Gate Rd

Match to Page 8

9

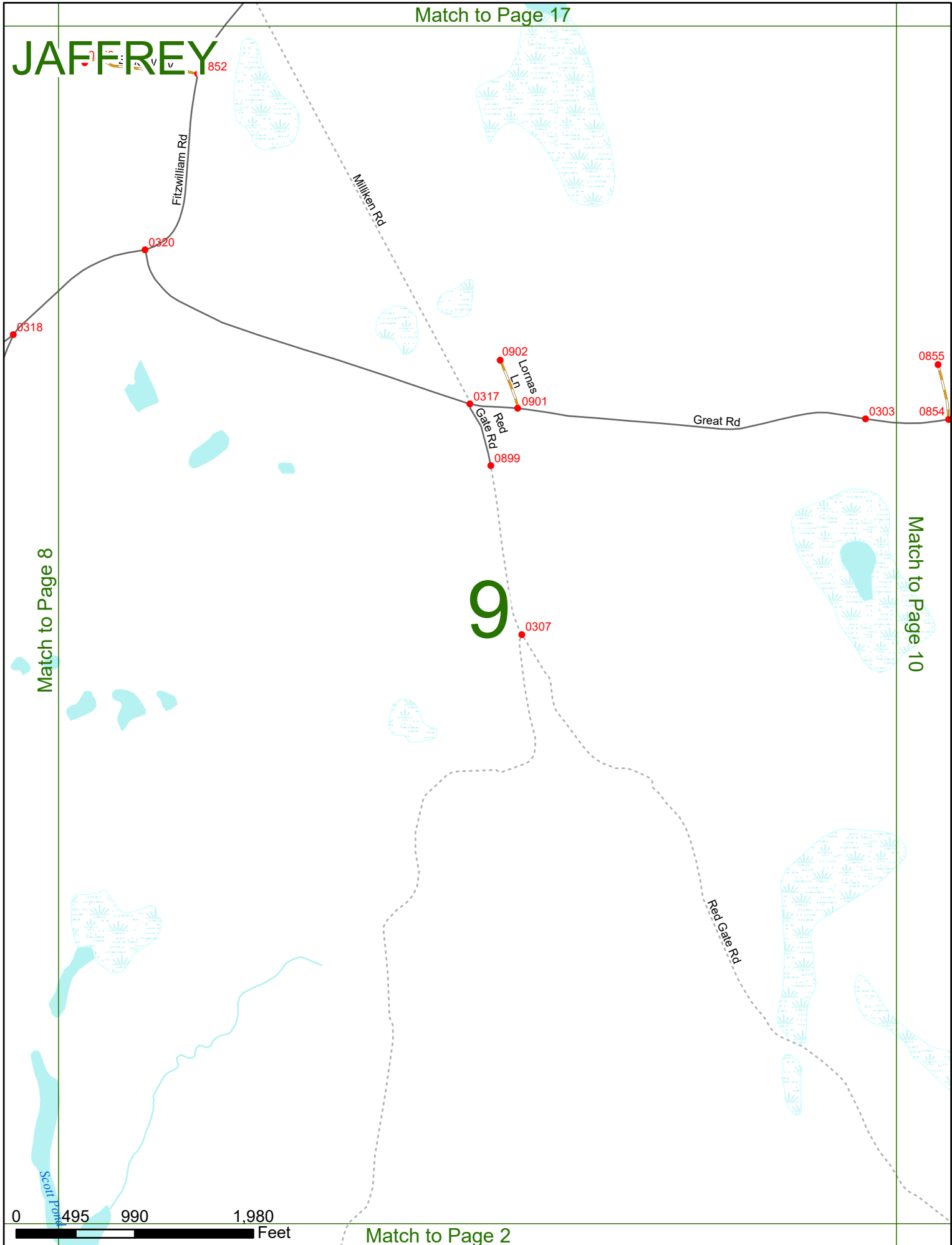
0307

Match to Page 10

Red Gate Rd

0 495 990 1,980 Feet

Match to Page 2

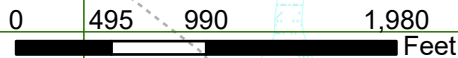
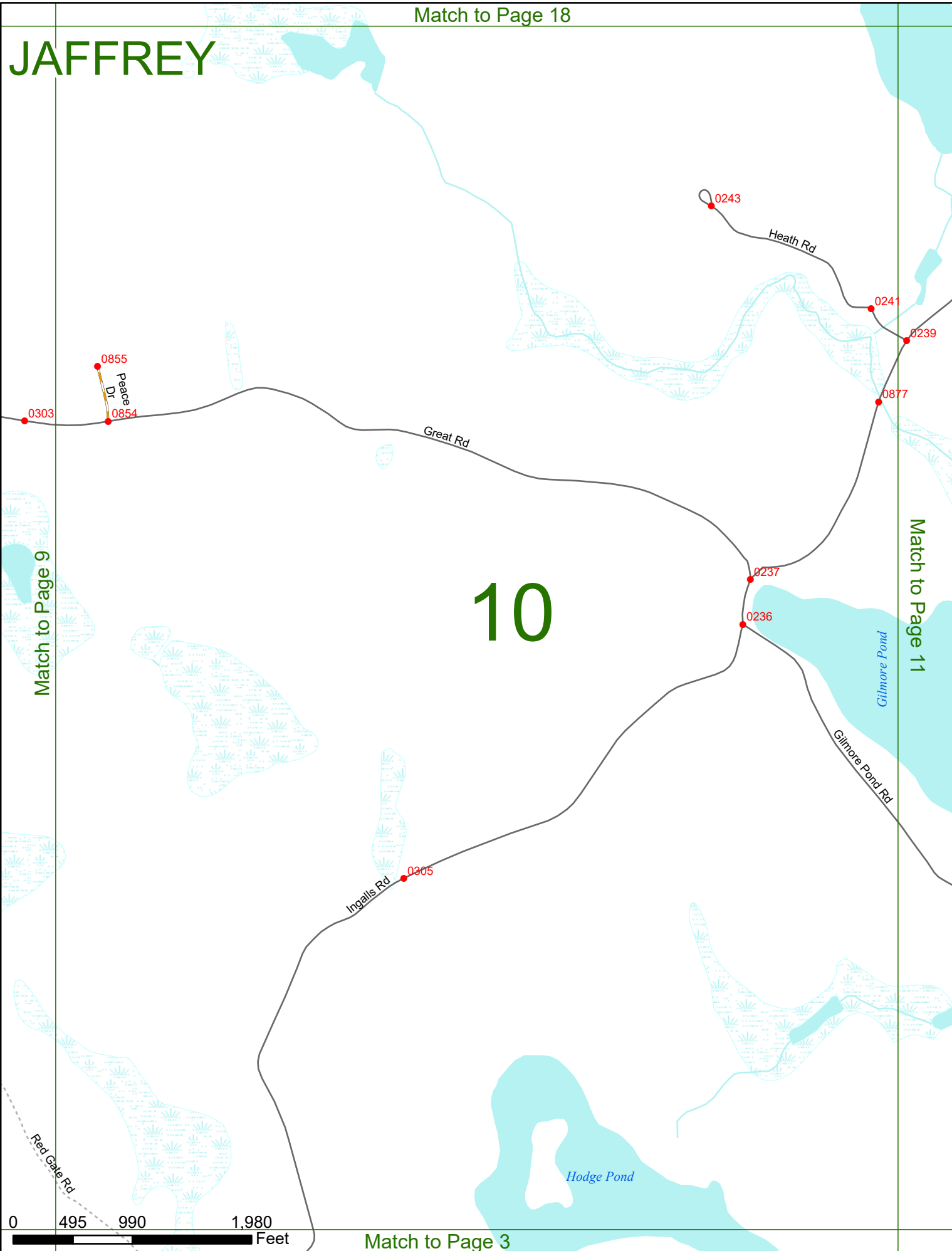


JAFFREY

10

Match to Page 9

Match to Page 11



JAFFREY

Match to Page 19

Match to Page 10

Match to Page 12

11

Match to Page 4

0370
Parsons Ln

0178
Matchpoint St

124

0244
0245

0241
Heath Rd

0239

0877

Sandy Ln

0205
Rowley Cir

0857
0206

0894

0209

0208

0235

0211

Lacy Rd

0230

Peabody Hill Rd

0232

Chadwick Rd

0229

Jaquith Rd

Mountain Reservoir

0223
Hathorn Rd

0946
0221

202
0222



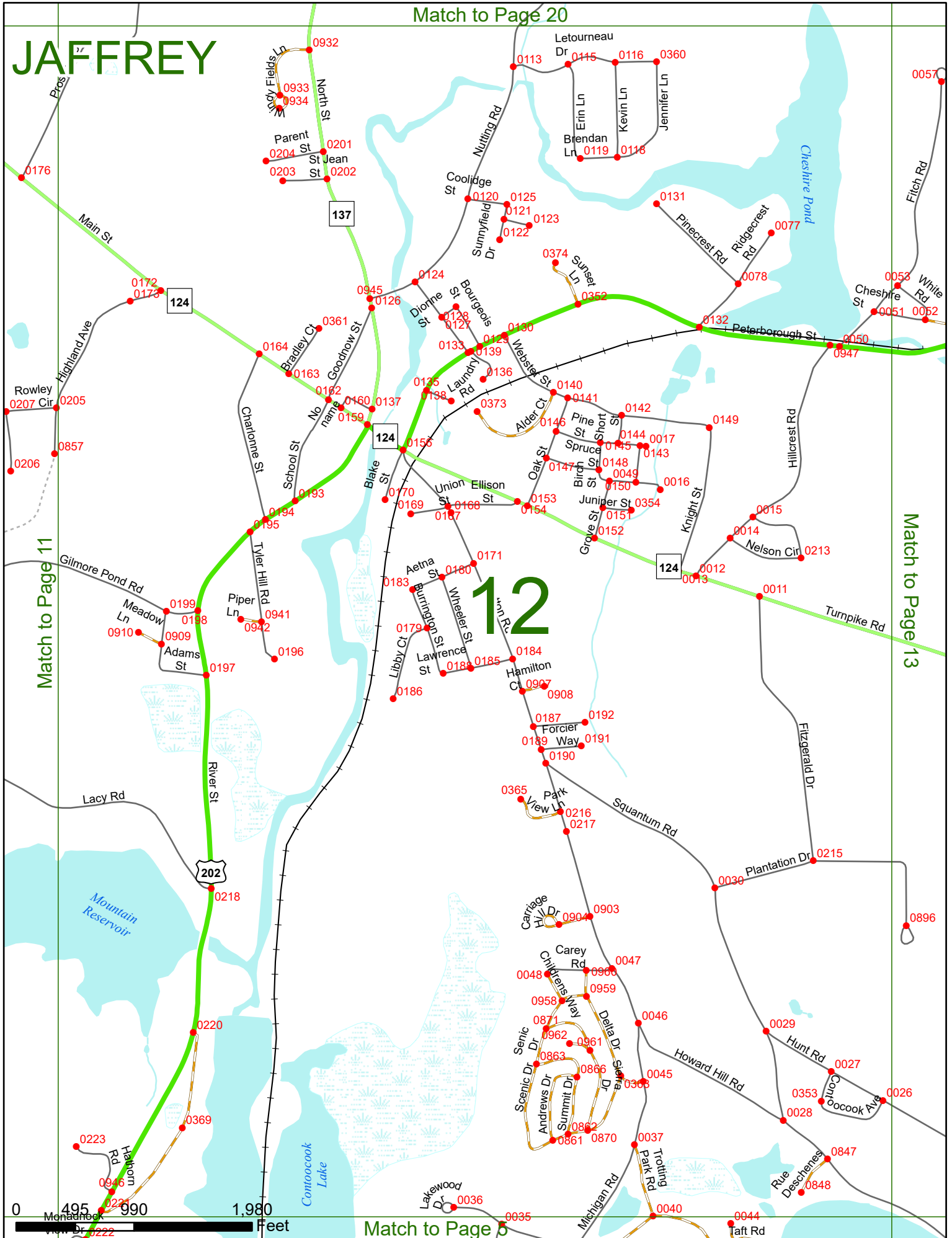
JAFFREY

Match to Page 20

Match to Page 13

Match to Page 8

12



JAFFREY

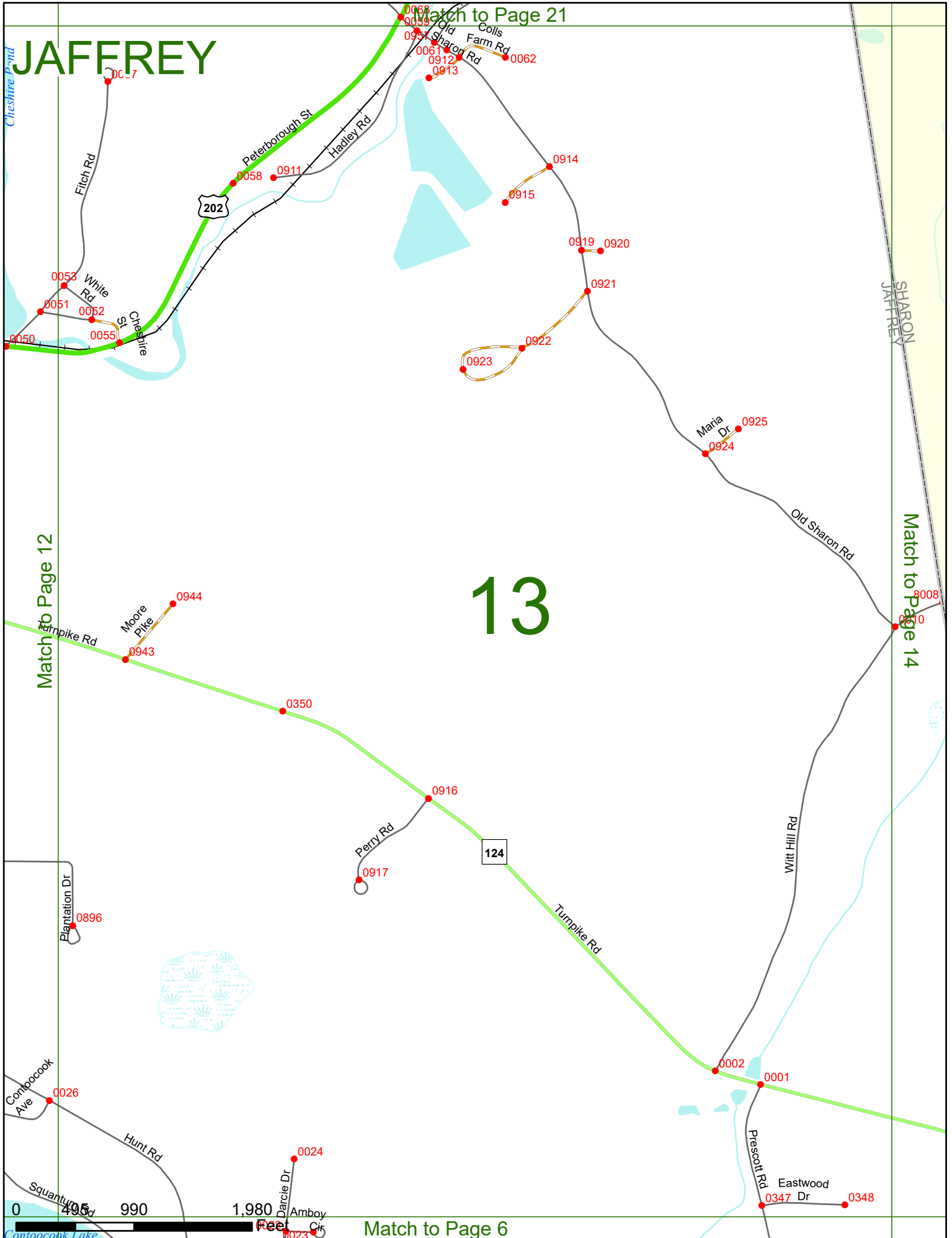
Match to Page 21

13

Match to Page 12

Match to Page 14

Match to Page 6



JAFFREY

Match to Page 0

14

0013

Jarmany Hill Rd

0035

Spring Hill Rd

0010

Mill Rd

0009

0037

0038

8008

0010

Match to Page 13

Old State Rd
Witt Hill Rd

SHARON
JAFFREY

Match to Page 0

Swamp Rd
Gridley River

124

8007

124

Turnpike Rd

0348

0 495 990

1,980

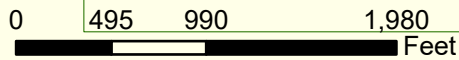
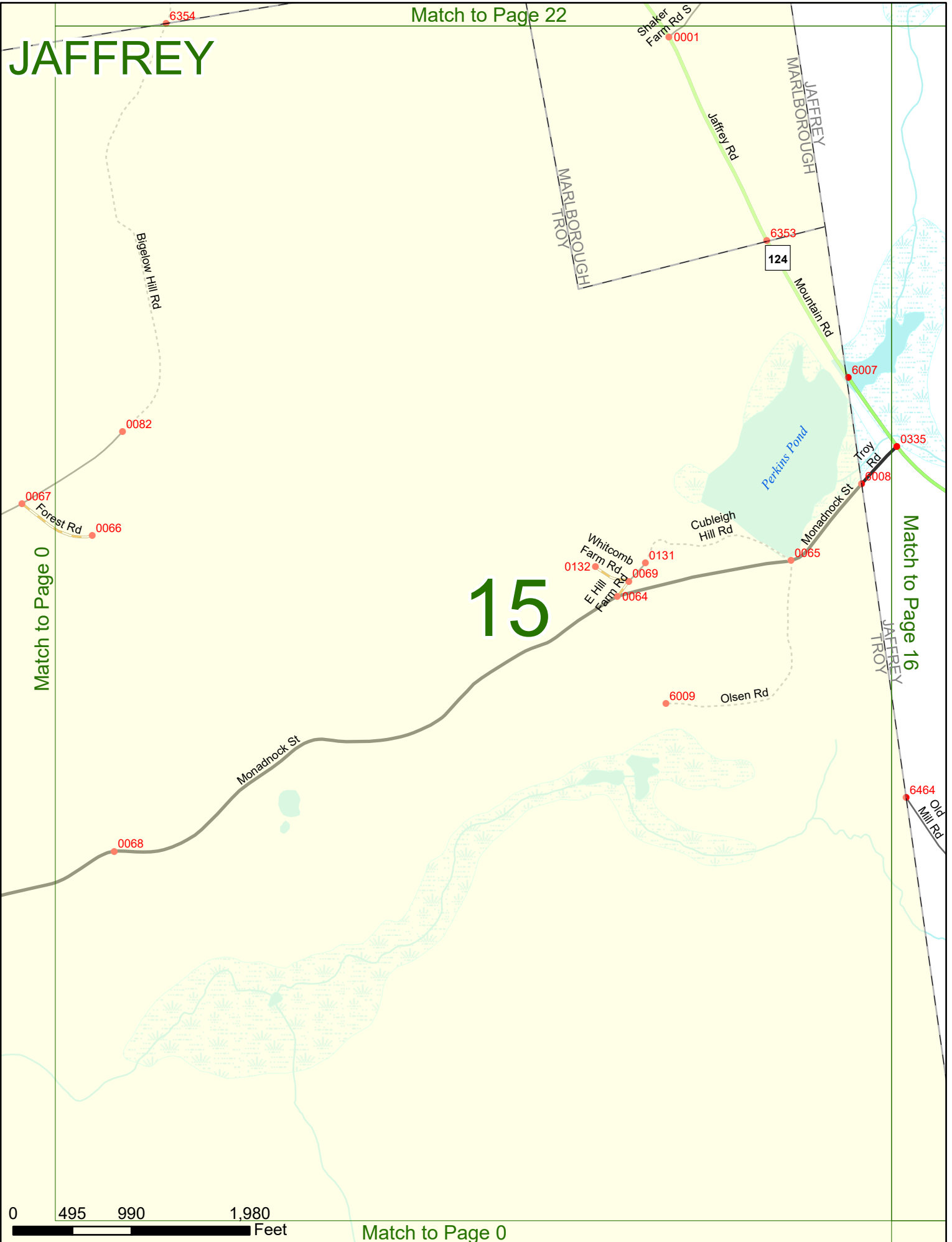
Feet t S F Match to Page 7

JAFFREY


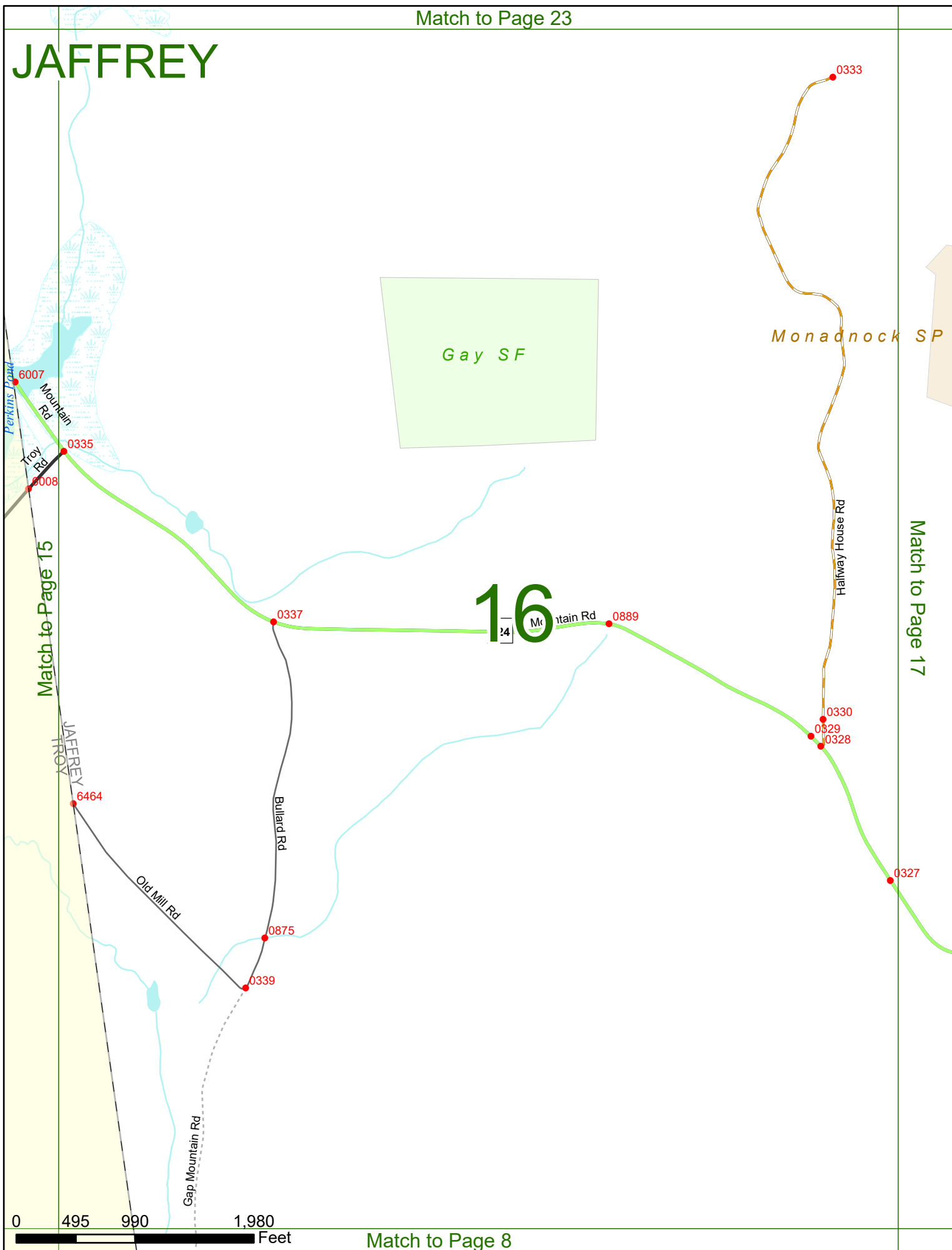
Match to Page 0

Match to Page 16

15



JAFFREY



JAFFREY

Monadnock SP

17

Halfway House Rd

Match to Page 16

Match to Page 18

Poole Rd
0332 0895

White Pond

Mountain Rd

124

Milken Rd

Fitzwilliam Rd

Warfield Rd

0327


0326

0324

0323

0322

0321



JAFFREY

Match to Page 25

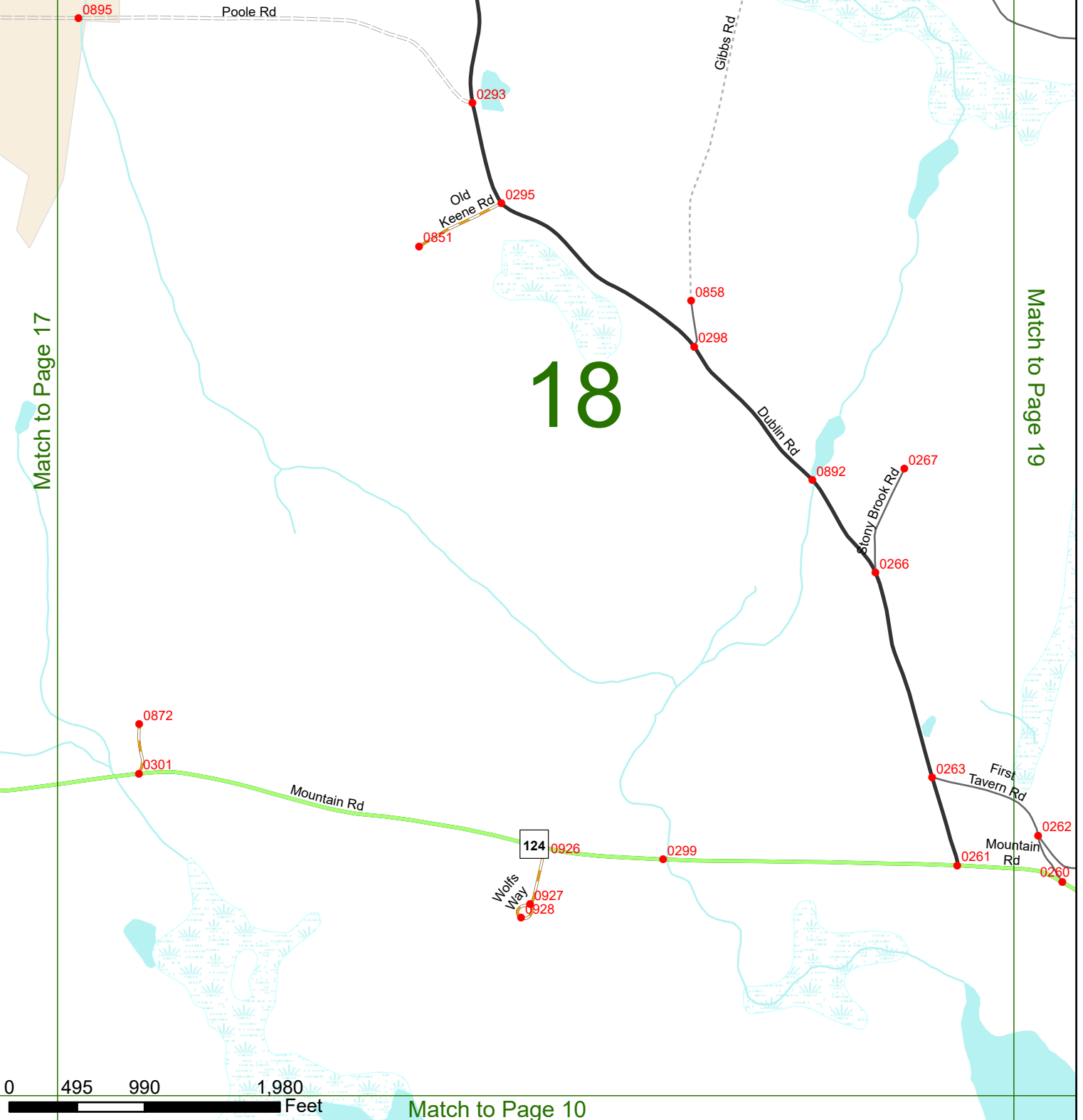
Monadnock SP

Thornbike Pond

Match to Page 17

Match to Page 19

18



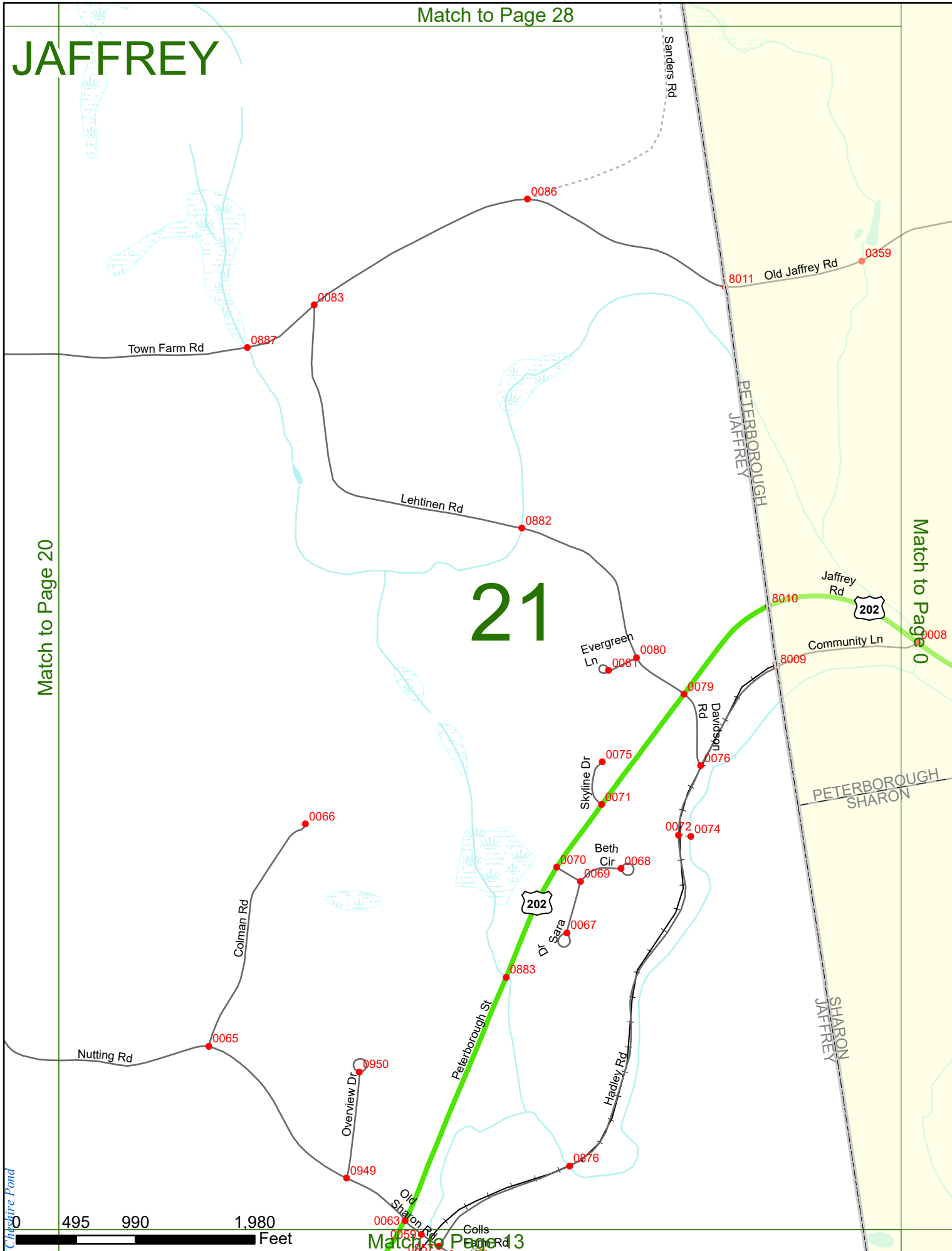
Match to Page 10

JAFFREY

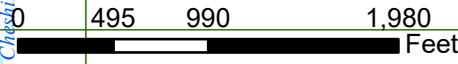
Match to Page 20

Match to Page 0

21

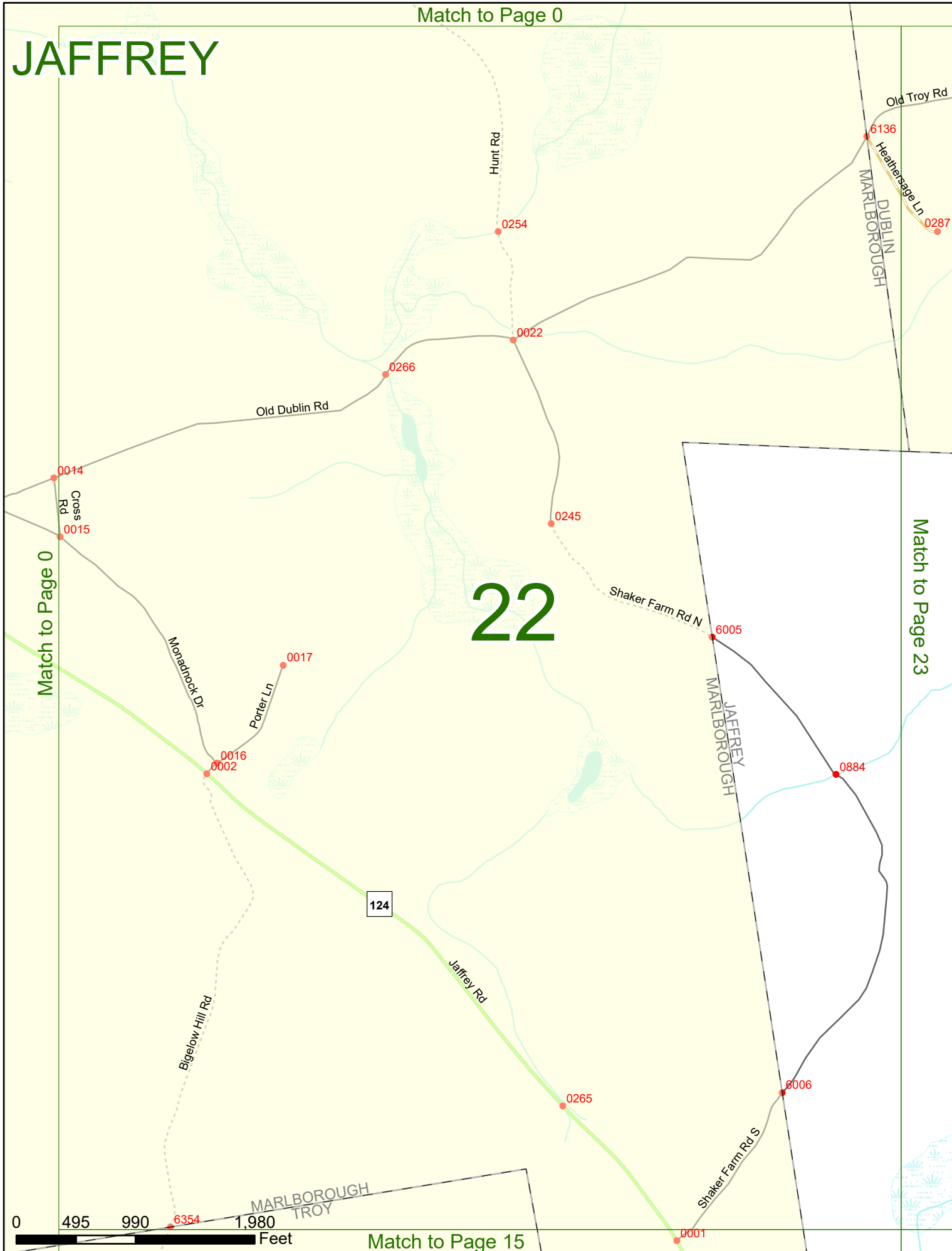


Cheshire Pond



Match to Page 0

JAFFREY



Match to Page 0

Match to Page 23

22



Match to Page 15

Match to Page 0

JAFFREY

Old Troy Rd

6136

Heathersage Ln

0287

DUBLIN
MARLBOROUGH

DUBLIN
JAFFREY

23

Match to Page 22

Match to Page 24

Shaker Farm Rd S

0 495 990 1,980 Feet

Match to Page 16

JAFFREY

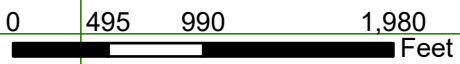
DUBLIN
JAFFREY

24

Monadnock SP

Match to Page 23

Match to Page 25



Match to Page 0

JAFFREY

0397 Fire Ln 3

0288

0029

0289

0408

0025

DUBLIN
JAFFREY

25

Match to Page 26

Match to Page 24

Monadnock SP

Thorndike Pond

Dublin Rd

Gilson Rd

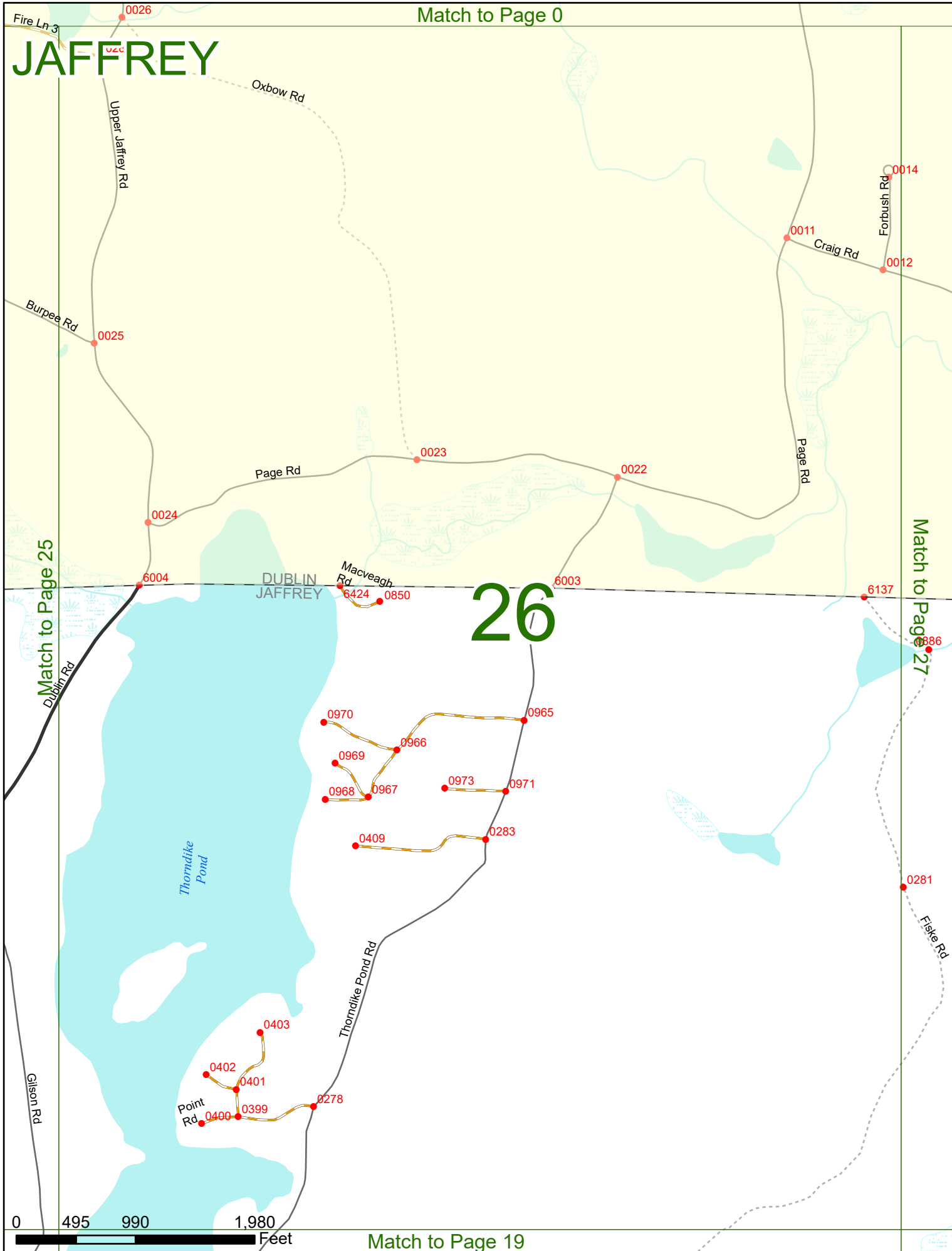
0287

0 495 990 1,980 Feet

Match to Page 18

Match to Page 0

JAFFREY



26

Match to Page 25

Match to Page 27

0 495 990 1,980 Feet

Match to Page 19

JAFFREY

Dooe Rd

Forbush Rd
0014
0012

Craig Rd

London Jaffrey Rd

Frost Pond Rd
0439
0016
0286

Korpi Rd
0008

Mossey Ln
0285

Match to Page 28
Perry Pasture Rd
6001

Match to Page 26

27

DUBLIN
JAFFREY

Fiske Rd
613
0886
0281

6002
0088
0963
0091
0964
0090
0089
0849
0859
093

Sherwood Ln
0094

North St

Parker Rd
Turner Rd
0087

0407 0406
0868
0974

137

Johanson Dr
0096
0095
0097

Parker Pond



0099

Match to Page 20

JAFFREY

Match to Page 0

Old Dublin Rd

101 Dublin Rd

0298

0002

Dooe Rd

0001

8468

Perry Pasture Rd

Valley Rd

PETERBOROUGH
DUBLIN

Four Winds Farm Rd 0265

Mossey Ln 0284

0282

28

Match to Page 0

Match to Page 27

DUBLIN
JAFFREY

6000

6001

Parker Rd

Turner Rd

0087

PETERBOROUGH
JAFFREY

Parker Pond

Old Town Farm Rd

0261

8012

Sanders Rd

0890

0 495 990 1,980 Feet

Match to Page 21