

















Maps and data sets are not guaranteed to be free from errors and omissions. Data is in a constant state of update and correction by various groups and agencies. Information displayed on this map is the best available at the time of publication.

2024 Nodal Reference Bookmap

LEGEND

Divided Highway Limited Access	Turnpike Toll Road	U.S. Route	N.H. Route
			
State Roads (Carries NO Route Number)	Local Roads	Class 6 Roads (Not Maintained)	Private Roads
			
	State Line		Lakes & Ponds
	County Line		State Parks
	Town Line		National & State Forests
	Rivers & Streams		Reference Nodes

NHDOT will accept crash locations based on the State of NH Uniform Police Traffic Accident Report.

Crash occurred on:

Option 1 Street Address
 123 Main Street

Option 2 Route No and/or Distance from NESW Intesecting Road, Bridge,
 Street name Intersecting Street Town/County line
 Main Street 500 E Oak Street

Option 3 First Node Distance from First Node Second Node
 515 212 632

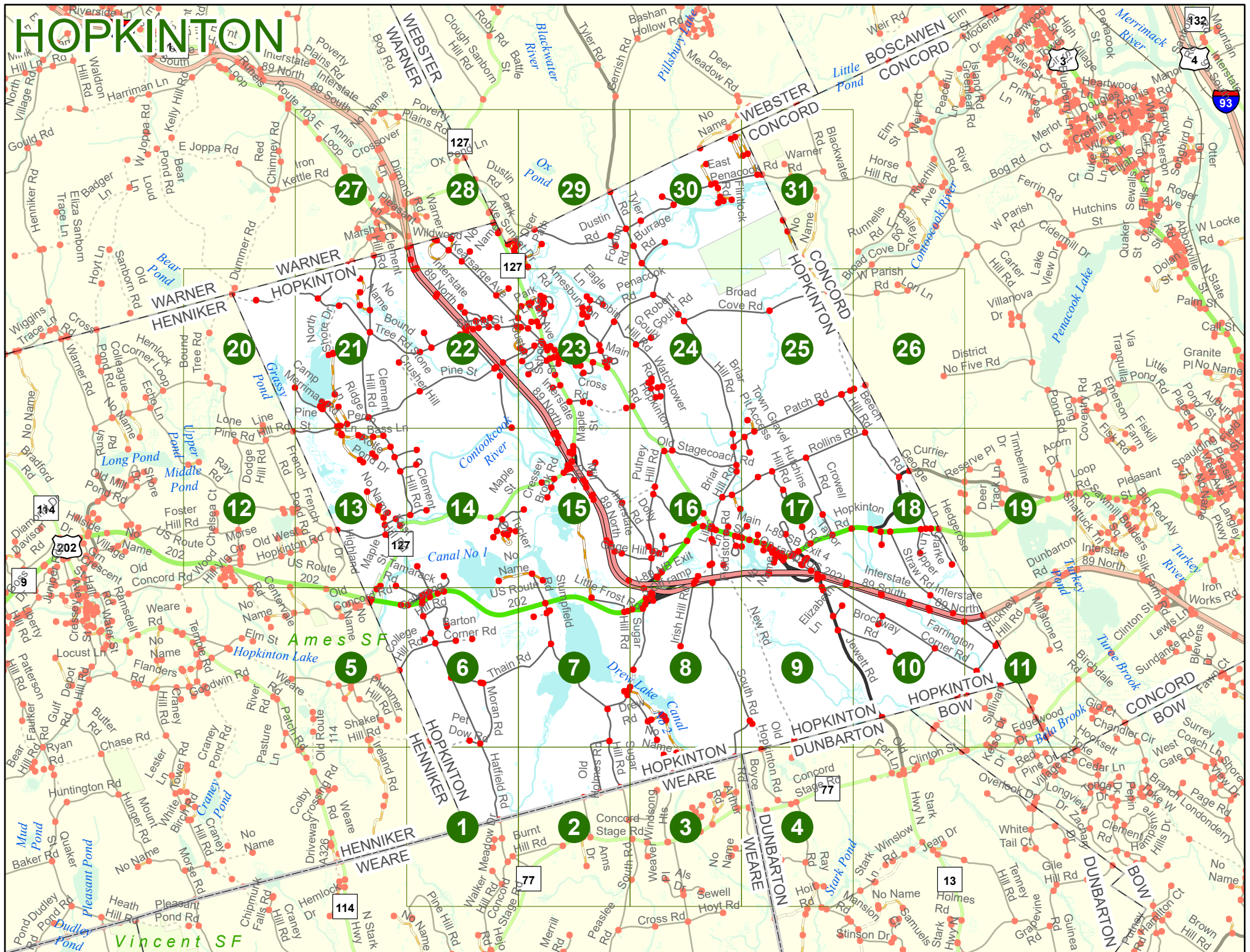
Option 4 Route No and/or Mile Marker on Interstate Only NESW Mile (Marker)
 Street name
 189S 700 feet S 36.8

Option 3 – Example

Street Name Loudon Road
First Node 803
Distance from First Node 318 Ft
Second Node 813



HOPKINTON



HOPKINTON

Pet-Dow Rd Match to Page 6

Match to Page 0

Match to Page 2

1

HOPKINTON
HENNIKER

Halffield Rd

HOPKINTON
WEARE 8306

HENNIKER
WEARE

Meadow Dr 0270 0269

0271

Burnt Hill Rd

0265

Salmen Rd

0267

0272

Woodland Dr

0268

Walker Hill Rd

77

Concord Stage Rd

0 495 990 1,980 Feet

Match to Page 0

HOPKINTON

Match to Page 1

Match to Page 3

2

HOPKINTON
WEARE

Old Holmes Rd

Sugar Hill Rd

Eugene Foote Rd

Lutkin Rd

Concord Stage Rd

Burnt Hill Rd

77

Ann's Dr

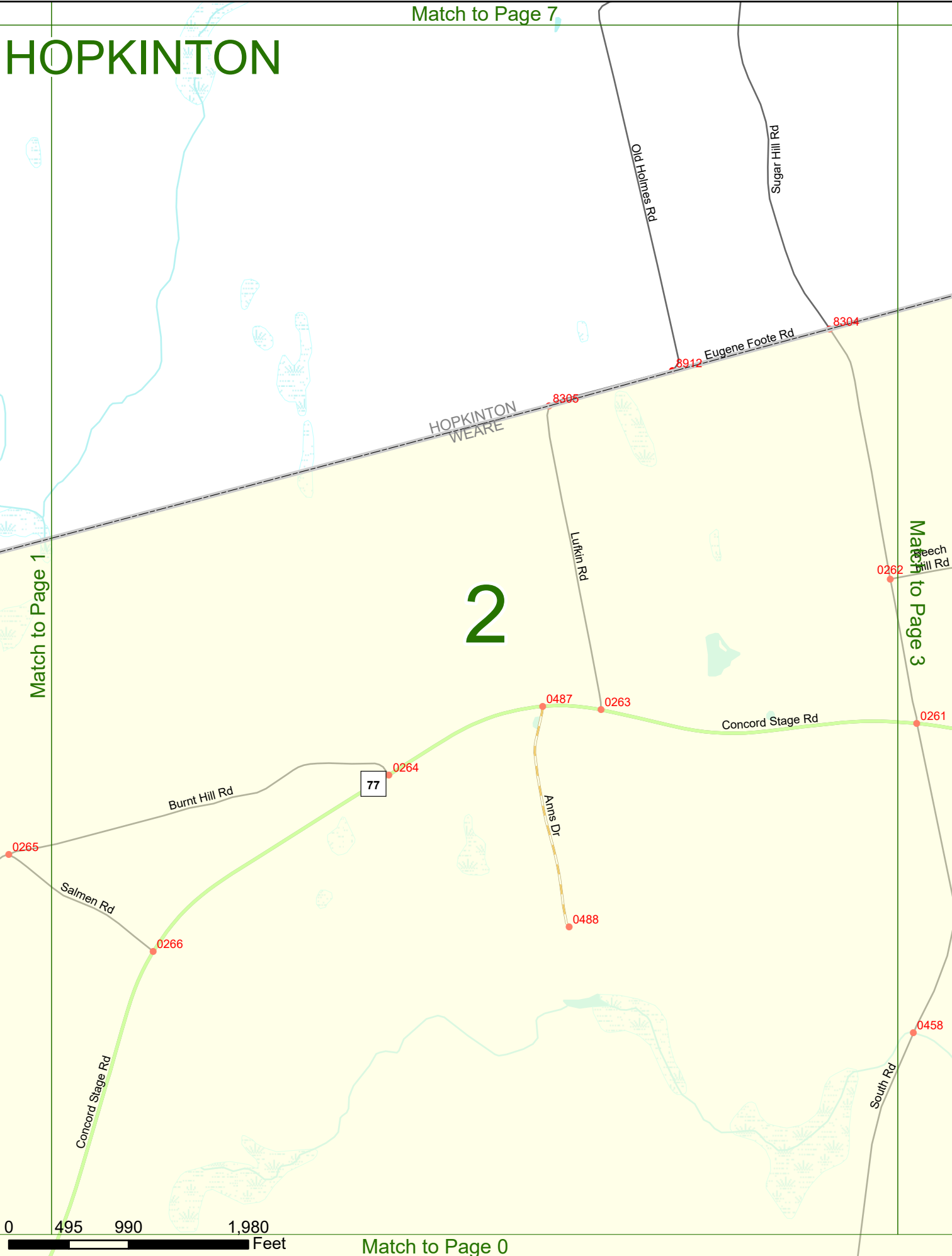
Salmen Rd

Concord Stage Rd

South Rd

0 495 990 1,980 Feet

Match to Page 0



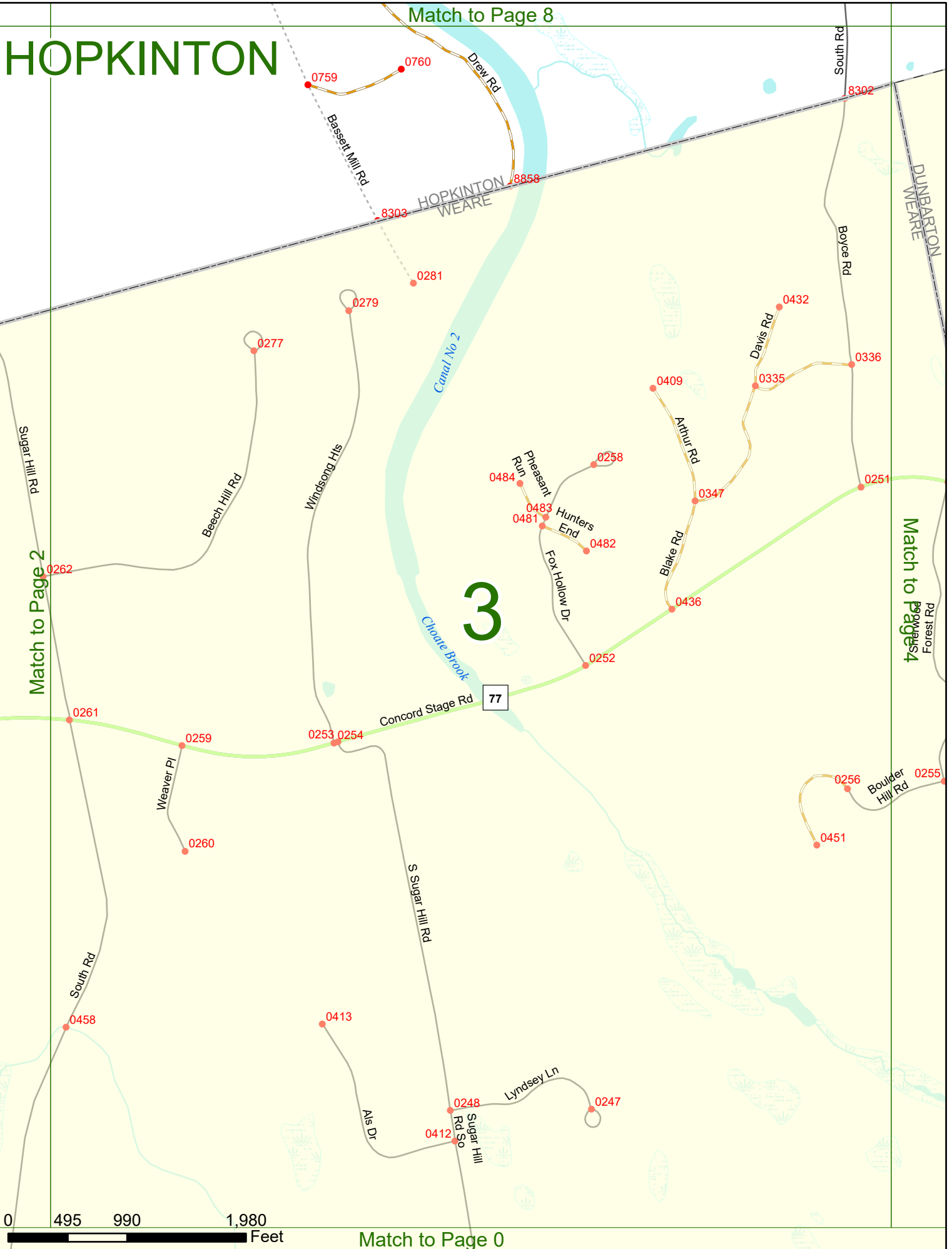
HOPKINTON

Match to Page 8

Match to Page 2

Match to Page 4

3



Match to Page 0

Match to Page 9

HOPKINTON

Fort Ln
Old

8302

0336

Old Hopkinton Rd

Boyce Rd

Blake Rd 0336

Concord Stage Rd

0139

77

0295

0140

0141

0251

0250

8404

0142

Match to Page 3

Sherwood Forest Rd

DUNBARTON
WEAVER

4

Ray Rd

Match to Page 0

North Woods Rd

0143

Boulder Hill Rd

0255

0256

0257

Clifford Farm Rd

0106

0105

Spark Pond

0102

0309

0310

0342

Burroughs Rd

Hoit Rd

0101

Mansion Rd

0103

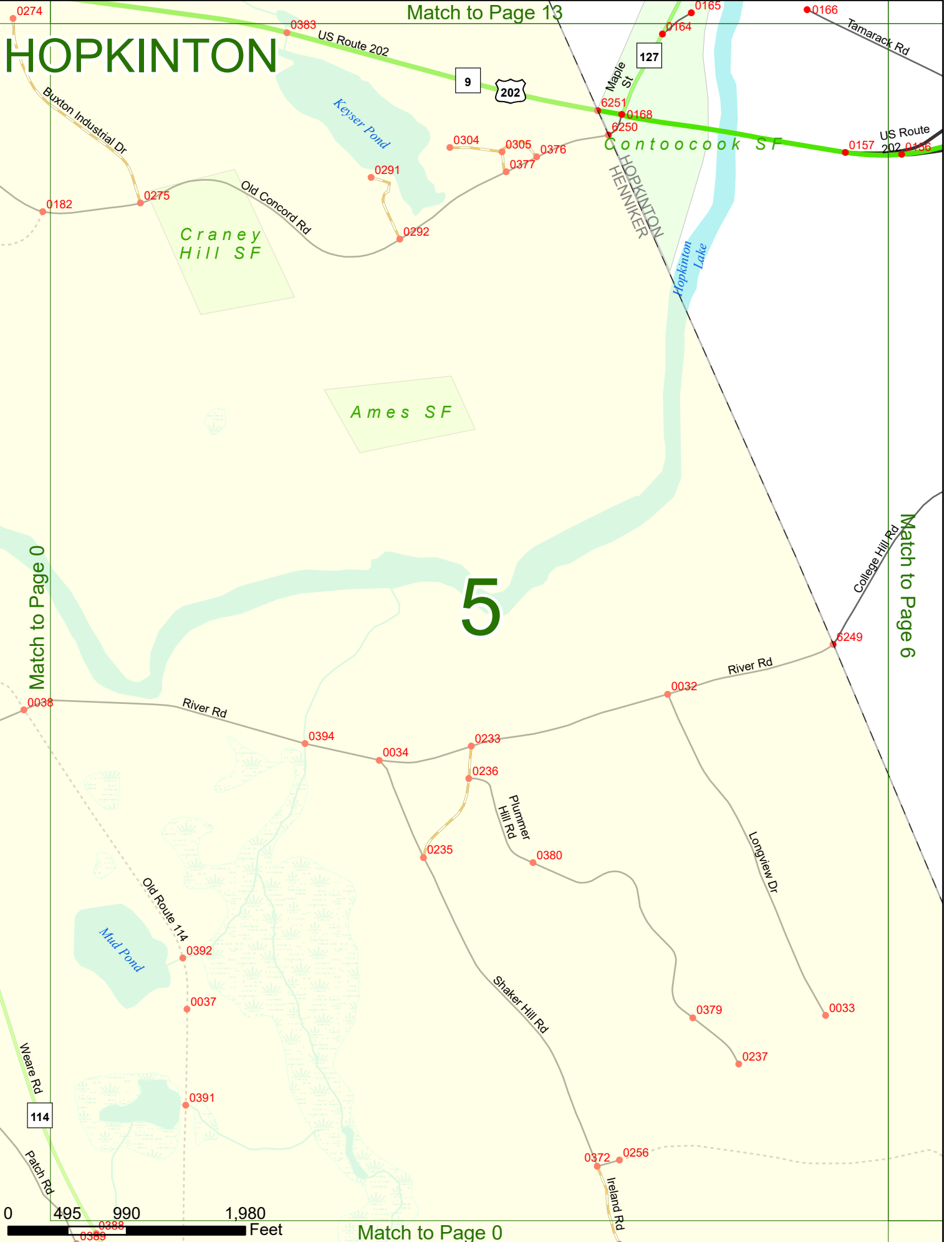
0100

0 495 990 1,980 Feet

Match to Page 0

HOPKINTON


Match to Page 13



Match to Page 0

Match to Page 6

5



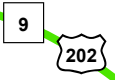
Match to Page 0

HOPKINTON

Match to Page 14

Hopkinton-Everett Reservoir

US Route 202



US Route 202

6

Match to Page 5

Match to Page 7

College Hill Rd

Barton Corner Rd

Turnberry Ln

Galloping Hill Rd

Halfield Rd

Thain Rd


Moran Rd

Halfield Rd

HOPKINTON HENNIKER

Shaker Hill Rd

Pet Dow Rd



Match to Page 1

0157 0159 0150 0152 0155 0894 0153

0151 0867

0161

0013

0350

0005

0011

0723

0012

0010

0007

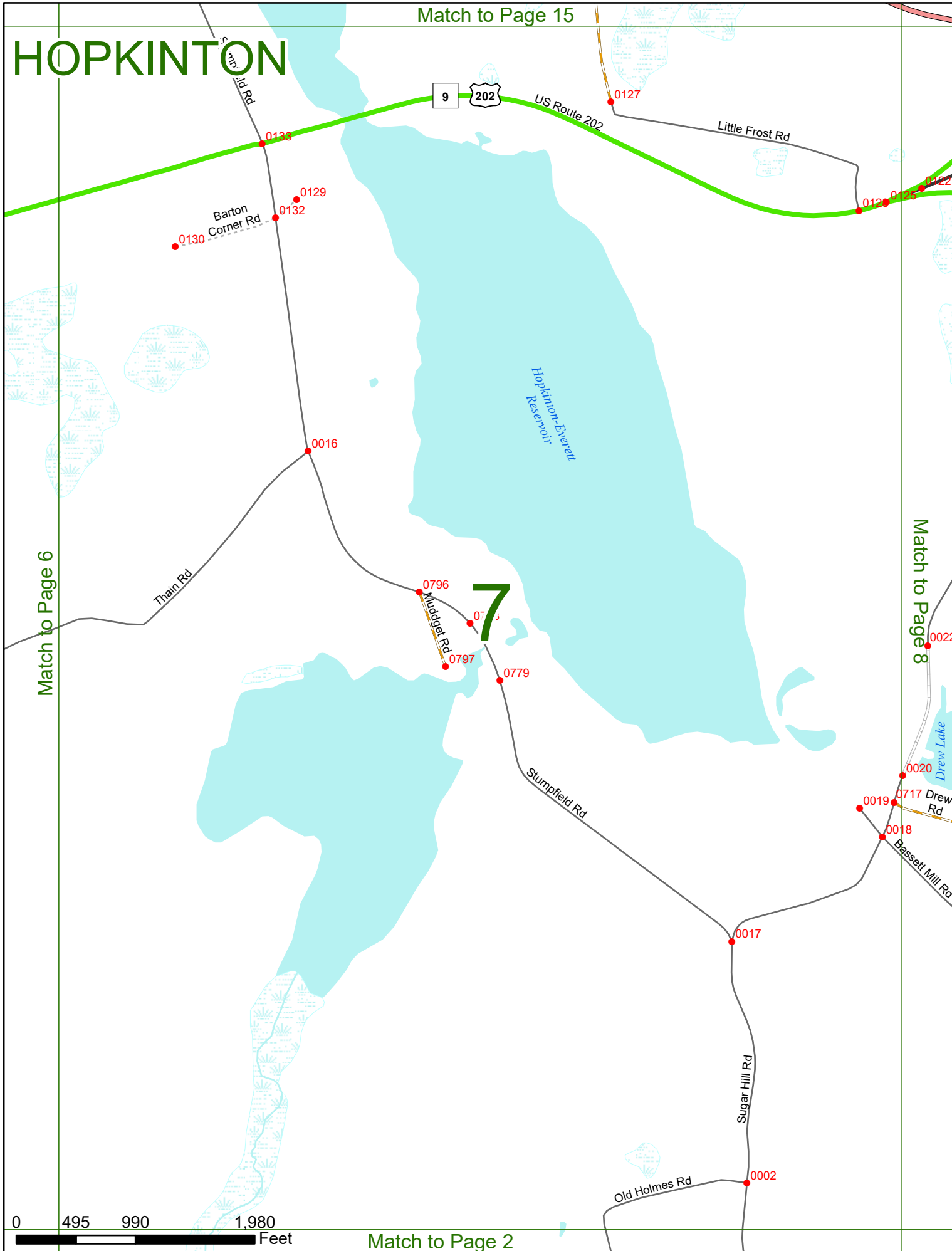
0008

6248

0720

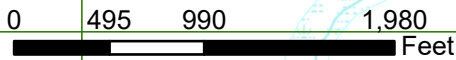
0004

HOPKINTON



Match to Page 6

Match to Page 8



HOPKINTON

Match to Page 16

Little Frost Rd

US Route 202

202

9

Water Rd

Irish Hill Rd

New Rd

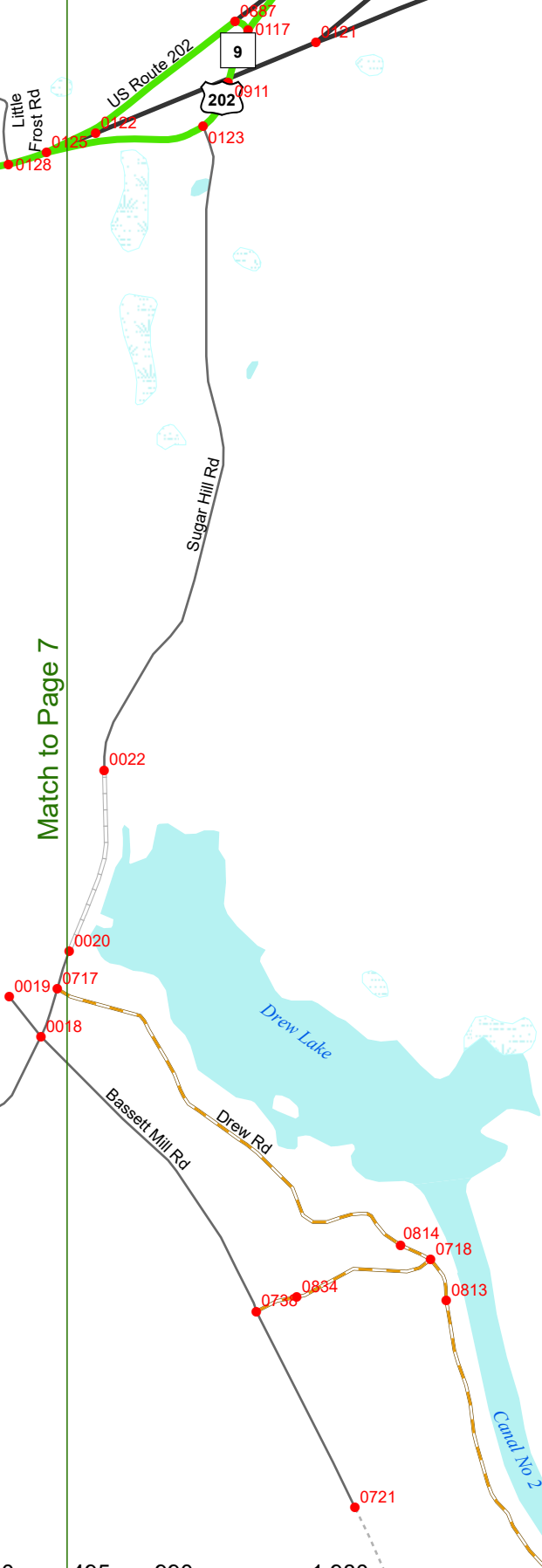
Sugar Hill Rd

South Rd

Match to Page 9

Match to Page 7

8



Match to Page 3

Match to Page 17

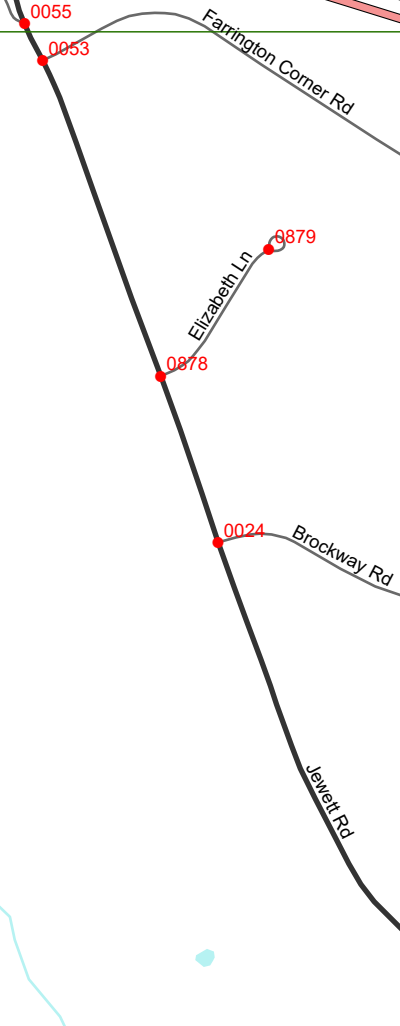
89

HOPKINTON

9

Match to Page 8

Match to Page 10



New Rd

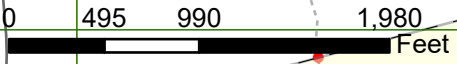
South Rd

0001
0722

Old South Rd

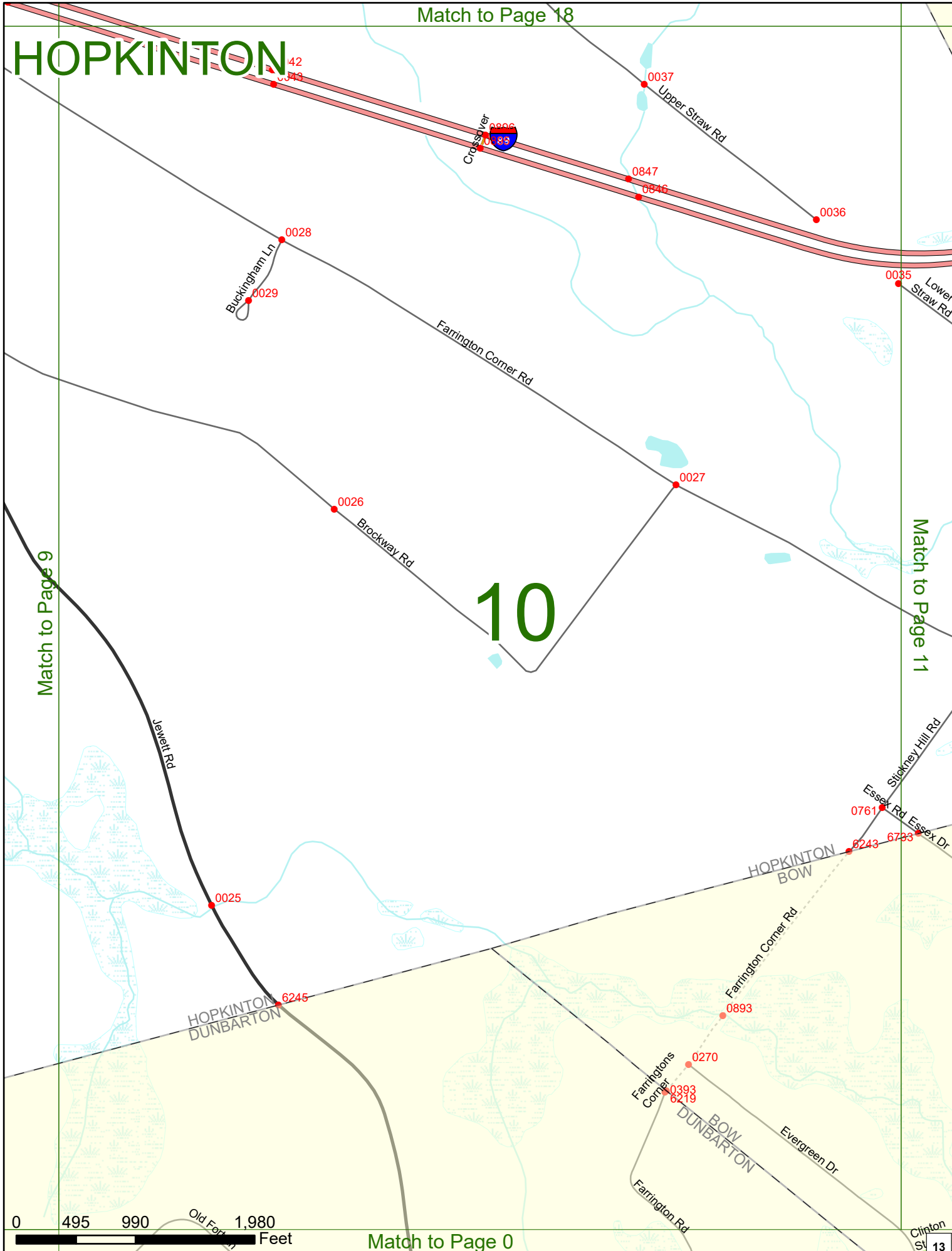
6246

HOPKINTON
DUNBARTON



Match to Page 4

HOPKINTON



Match to Page 9

Match to Page 11

10

0 495 990 1,980 Feet

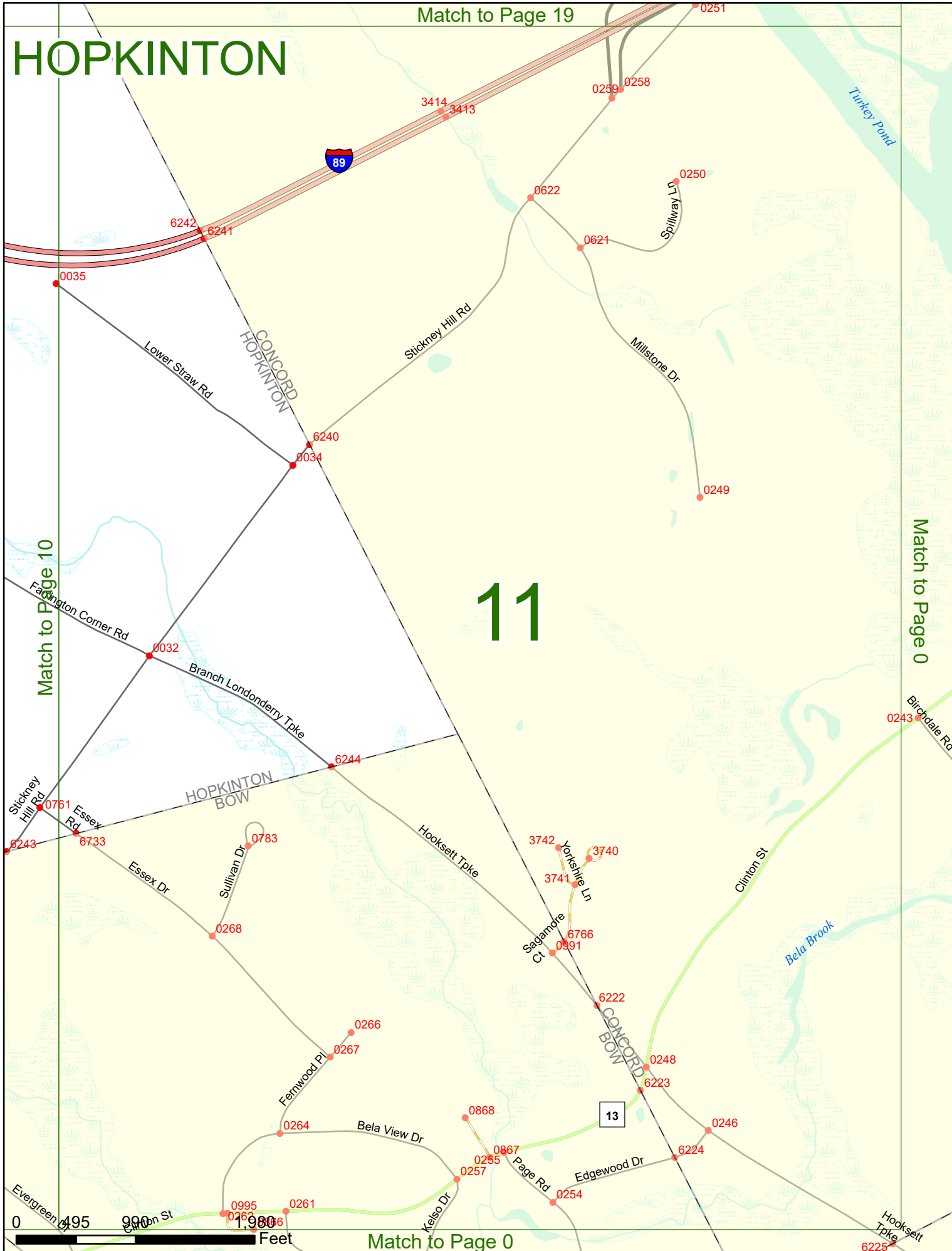
Match to Page 0

Clinton St 13

Match to Page 19

HOPKINTON

11



Match to Page 10

Match to Page 0

Match to Page 0



13

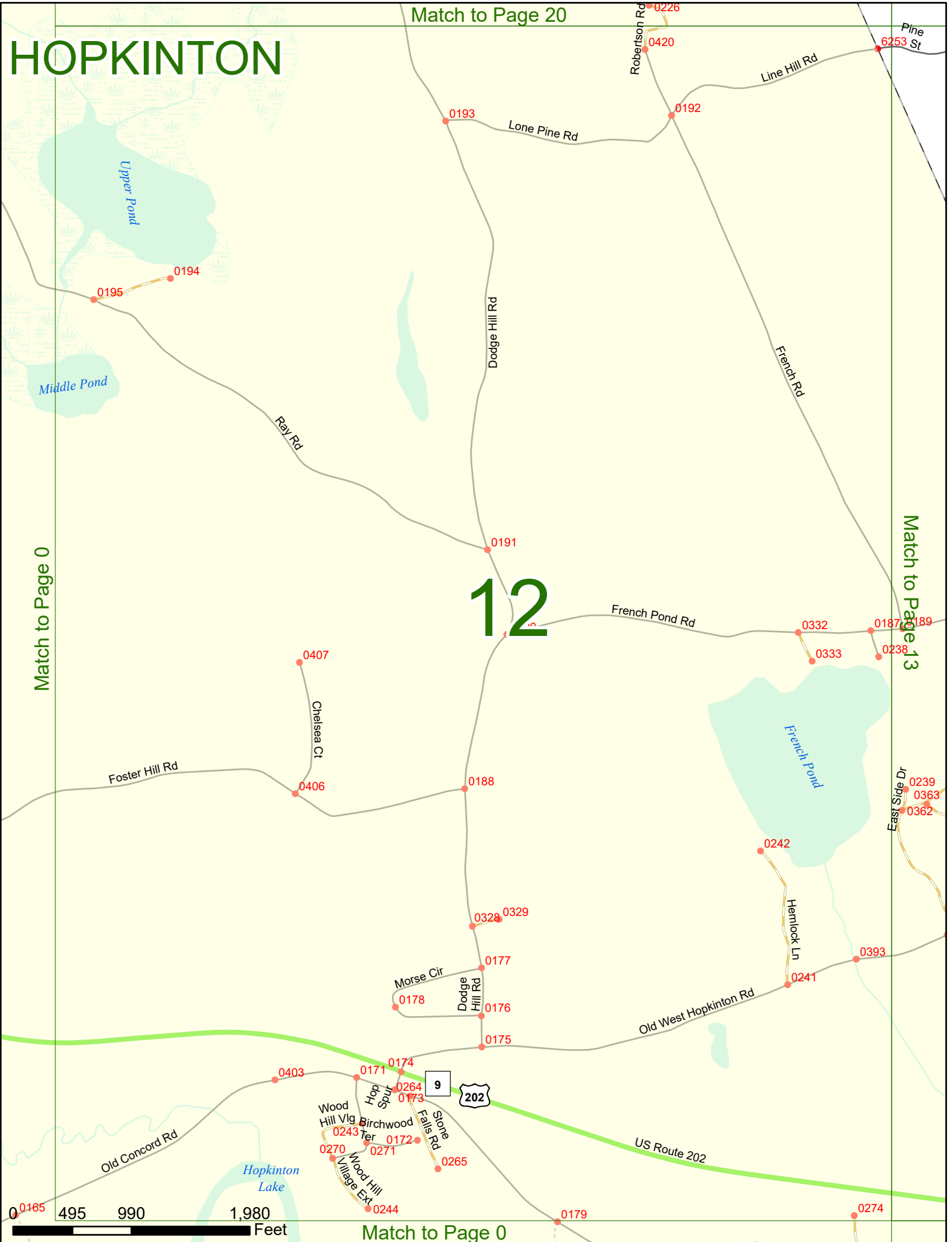
HOPKINTON

Match to Page 20

12

Match to Page 0

Match to Page 13



0 495 990 1,980 Feet

Match to Page 0

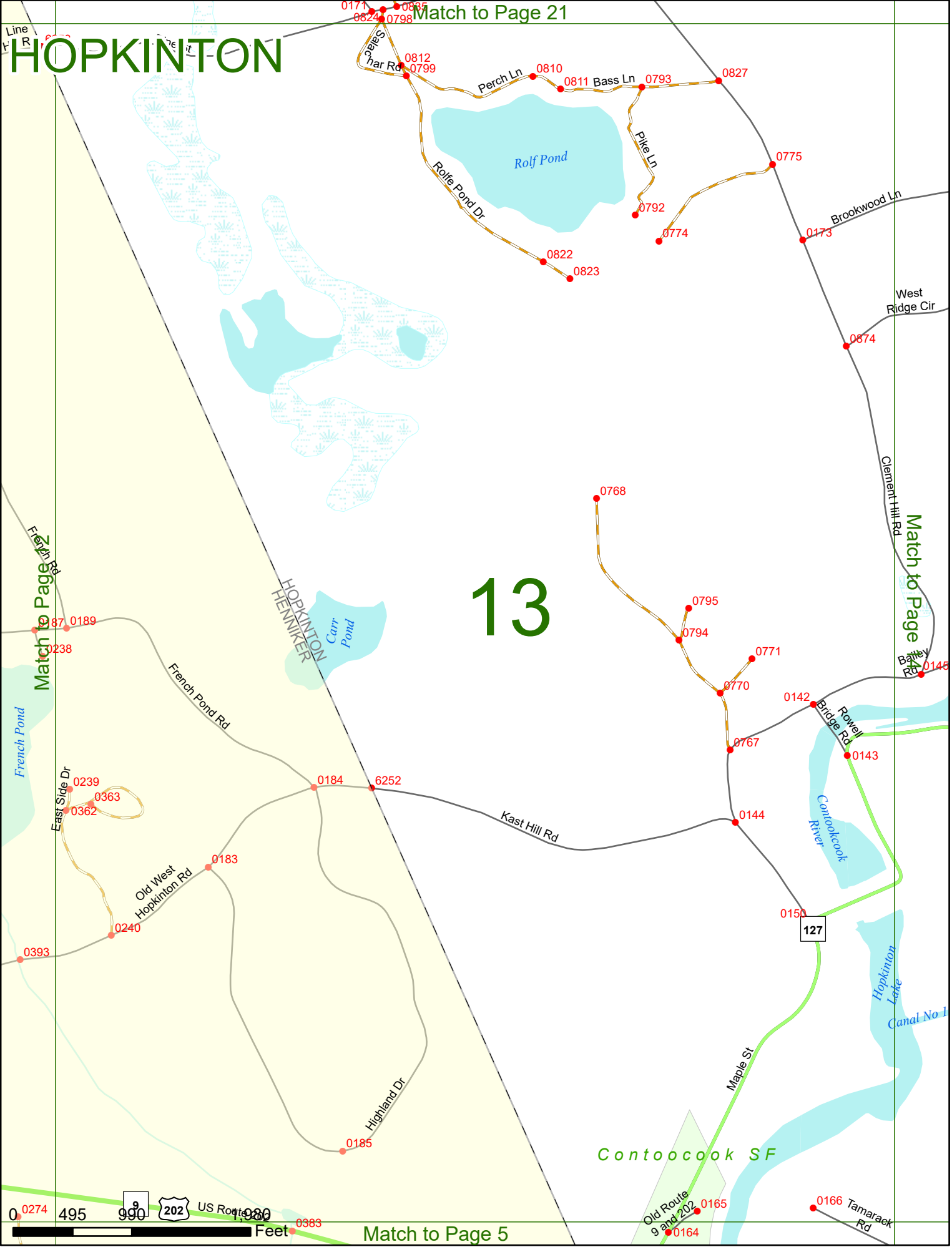
HOPKINTON

Match to Page 21

13

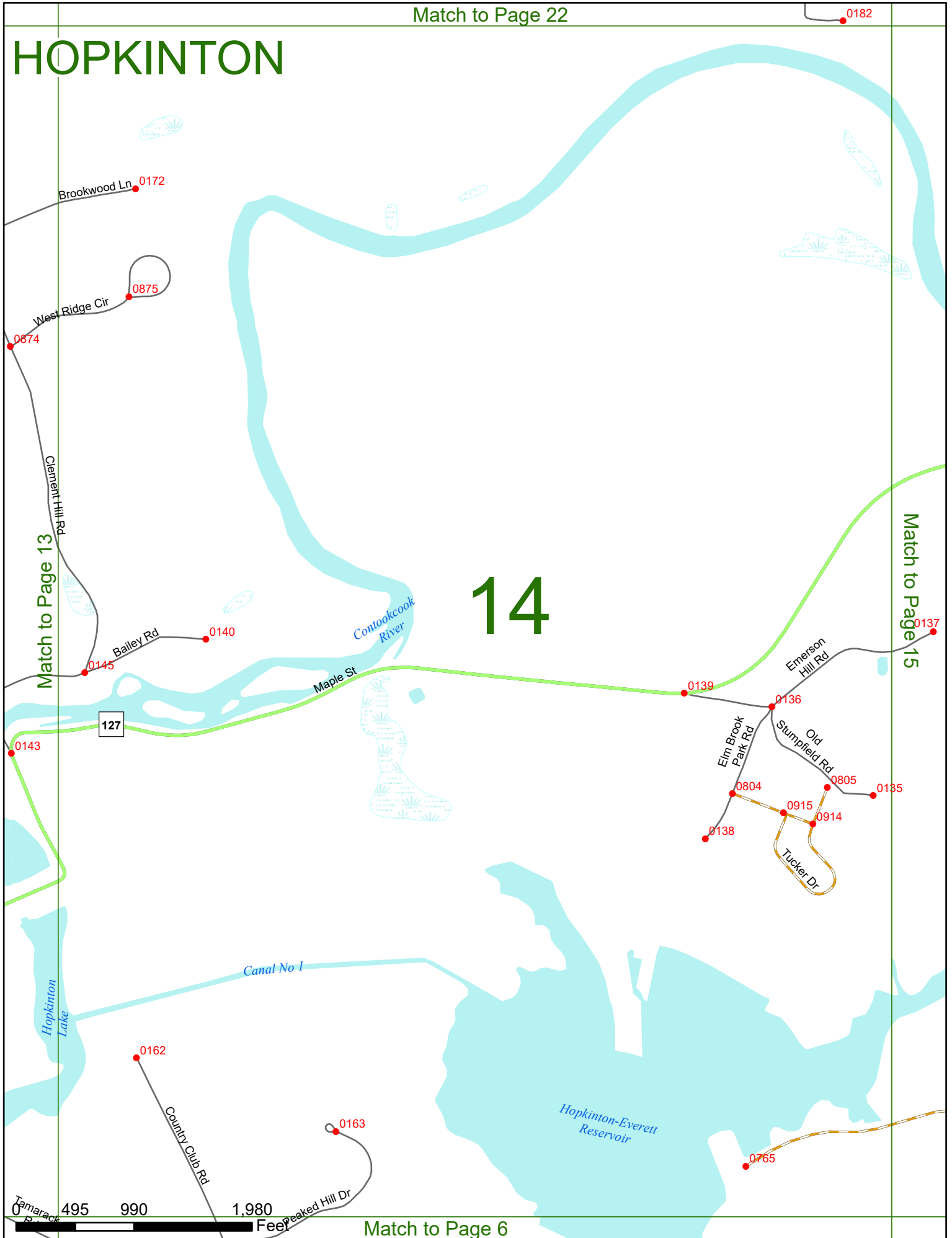
Match to Page 14

Match to Page 5



HOPKINTON

14



Match to Page 13

Match to Page 15

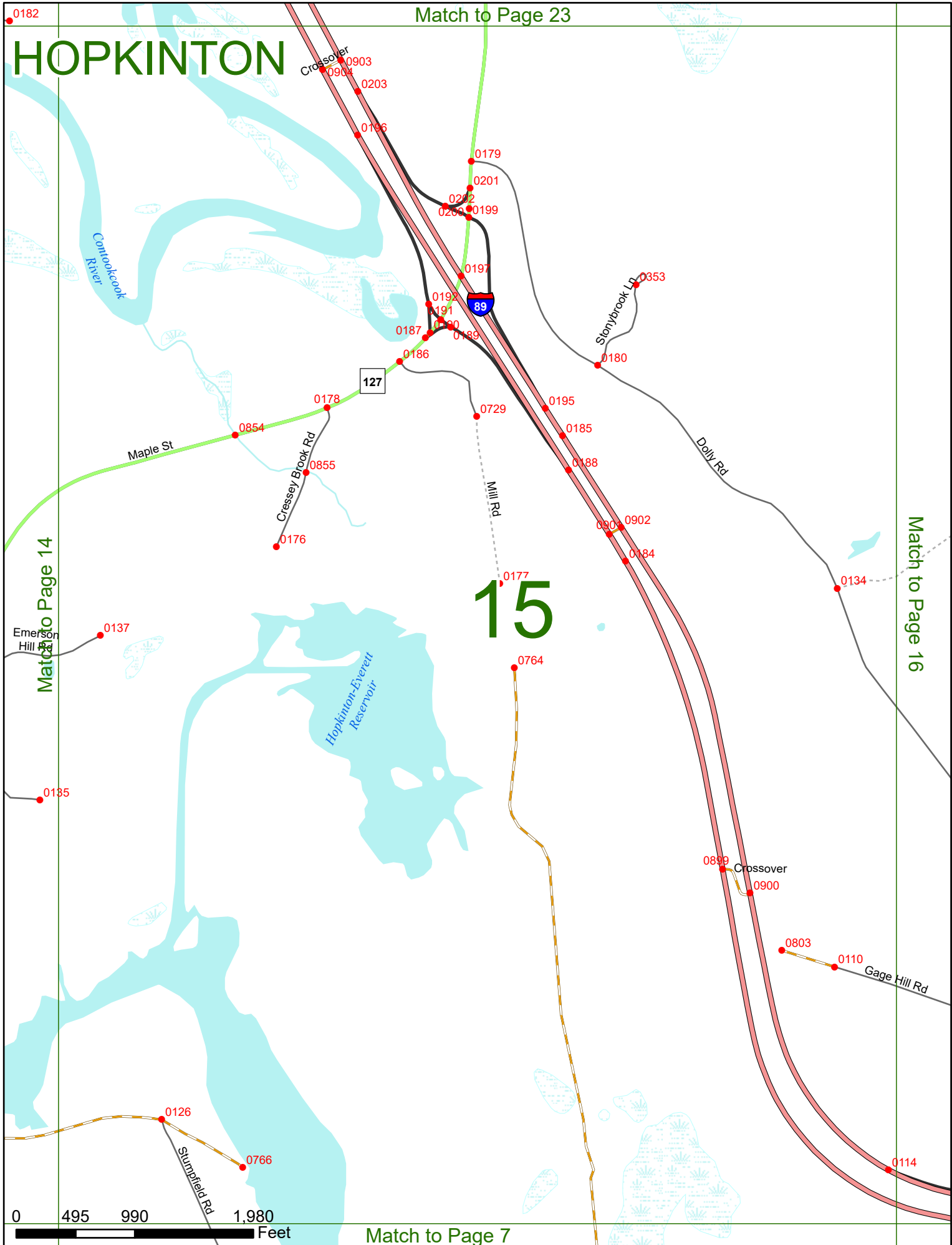
Match to Page 6



Match to Page 23

HOPKINTON

15



Match to Page 14

Match to Page 16

Match to Page 7

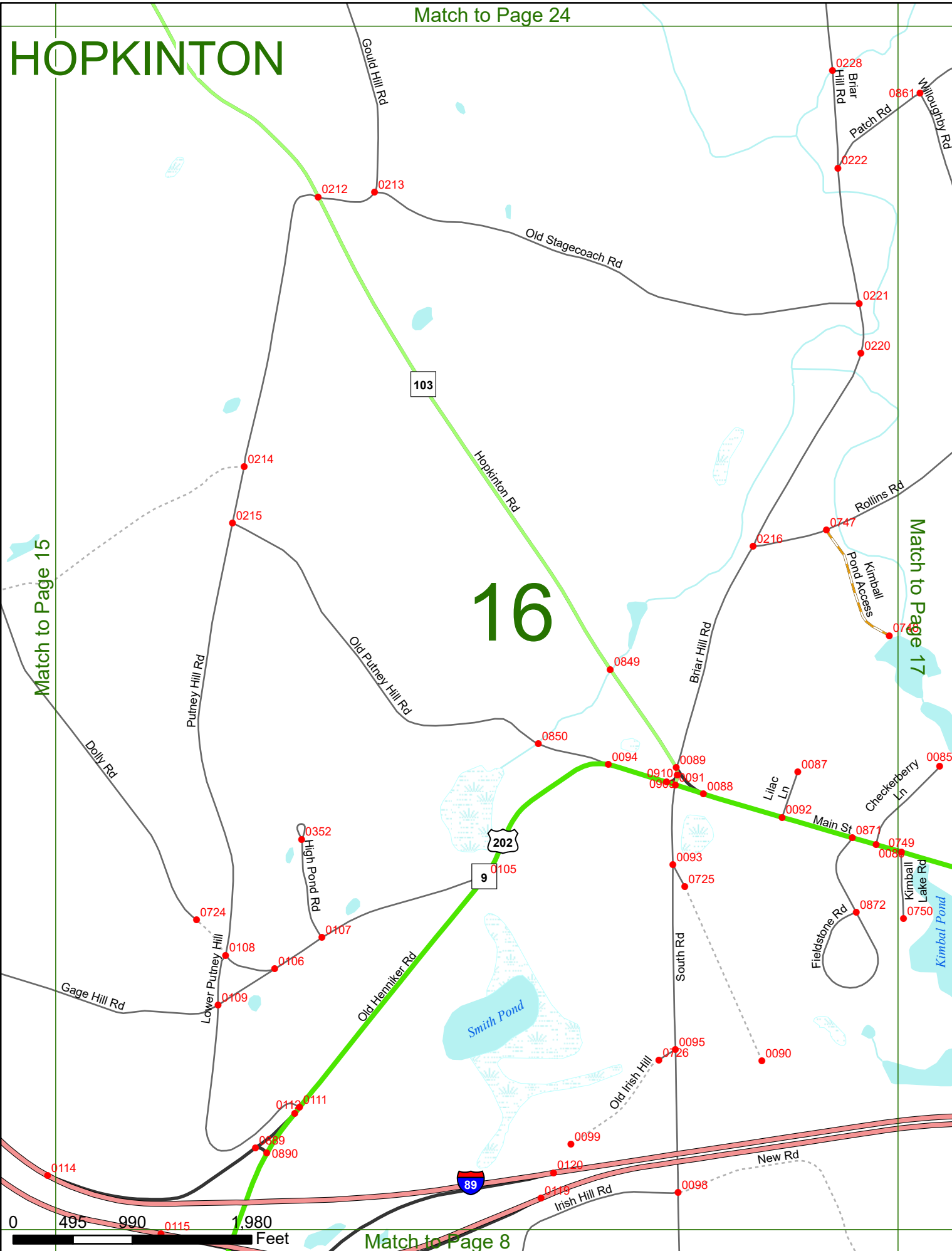
0 495 990 1,980 Feet

HOPKINTON

16

Match to Page 15

Match to Page 17

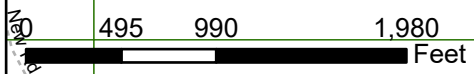
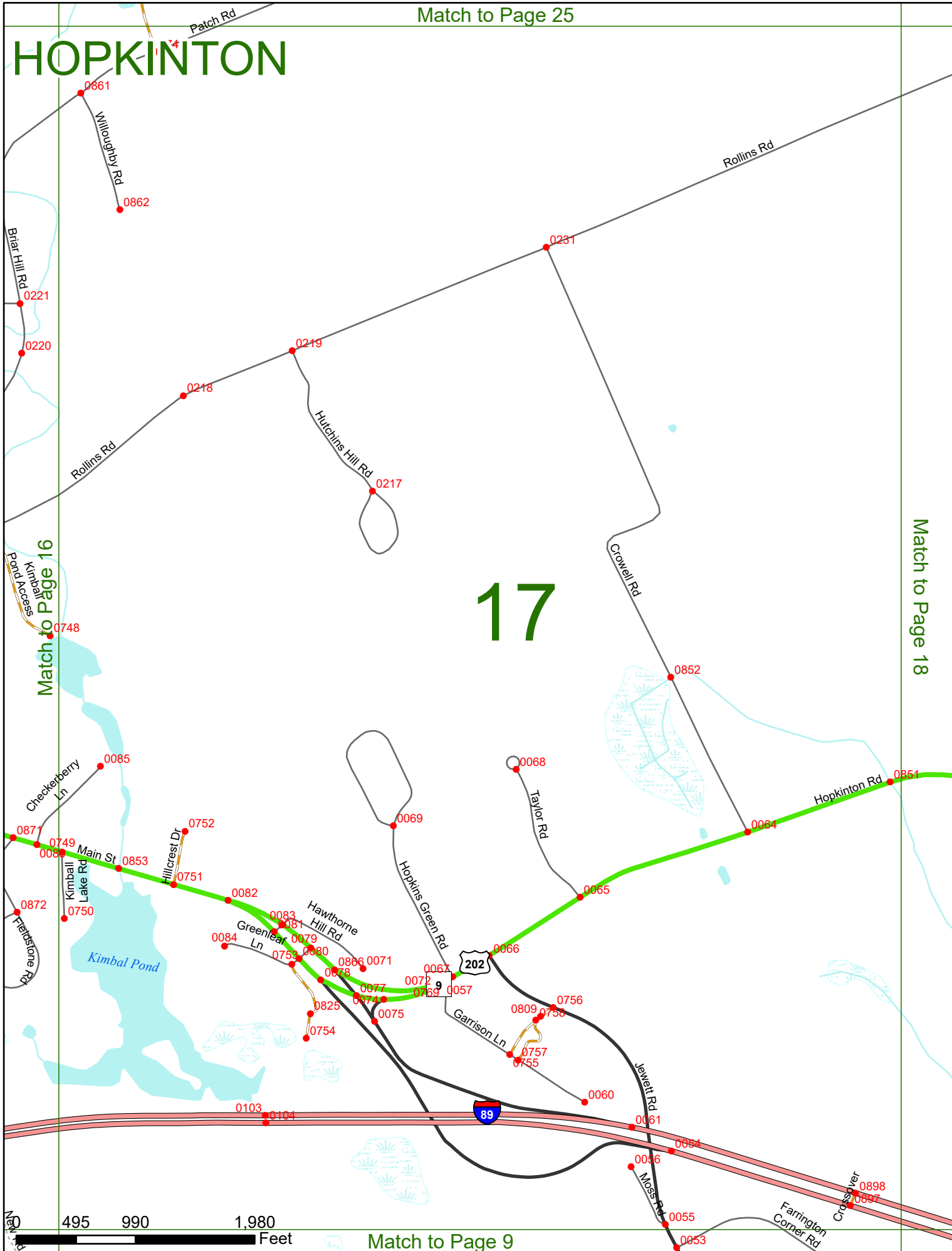


HOPKINTON

17

Match to Page 18

Match to Page 16



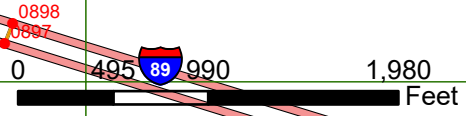
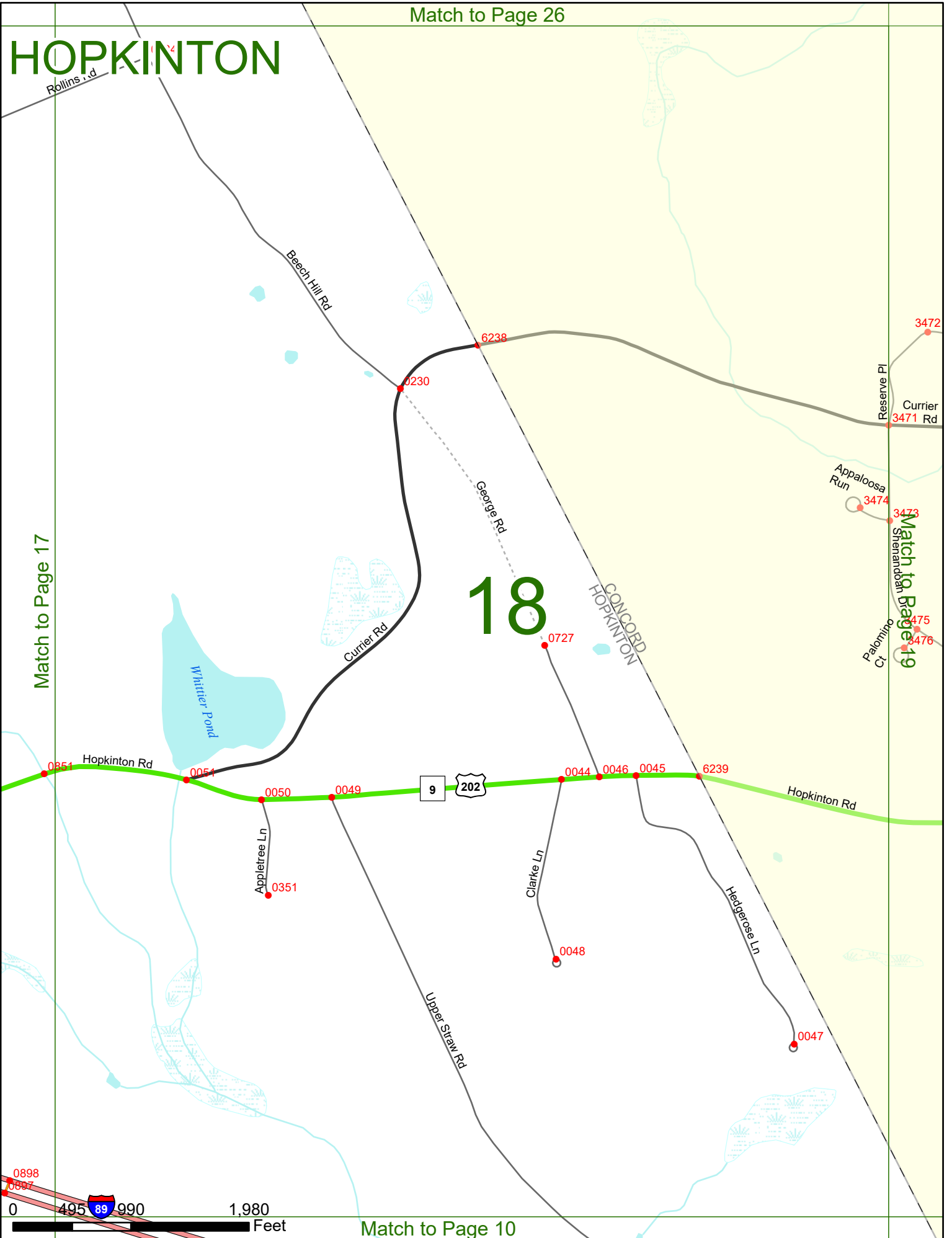
Match to Page 9

HOPKINTON

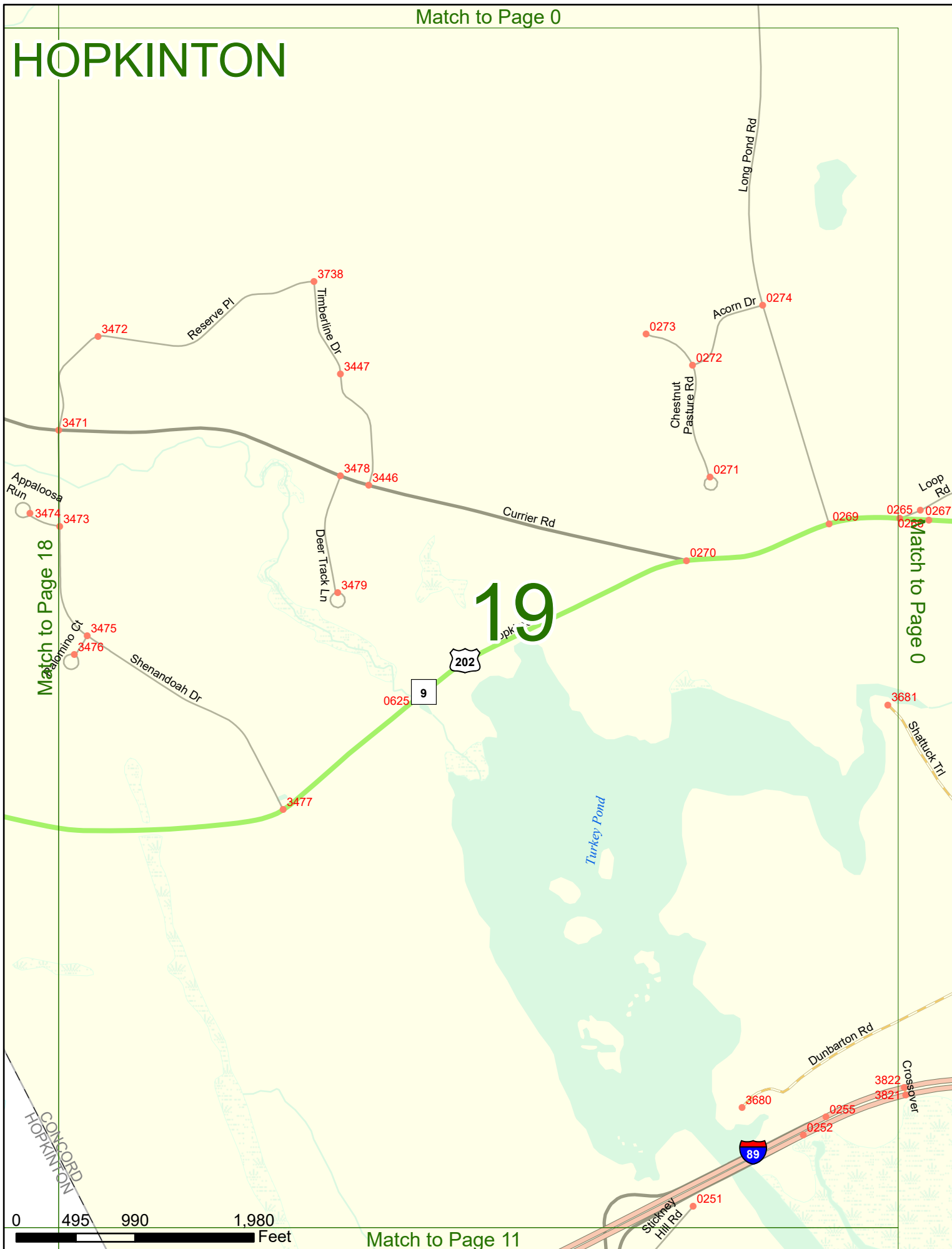
18

Match to Page 17

Match to Page 19




HOPKINTON



Match to Page 18

Match to Page 0

19



Match to Page 11

Match to Page 0

HOPKINTON

Bear Pond

Bear Pond Rd

Dummer Rd

WARNER HOPKINTON

0209

6254

0732

Bound Tree Rd

WARNER HENNIKER

Bound Tree Rd 0227

20

HOPKINTON HENNIKER

Grassy Pond

0262

0224

0384

Dodge Hill Rd

Match to Page 21

0341

Camp Merline Rd

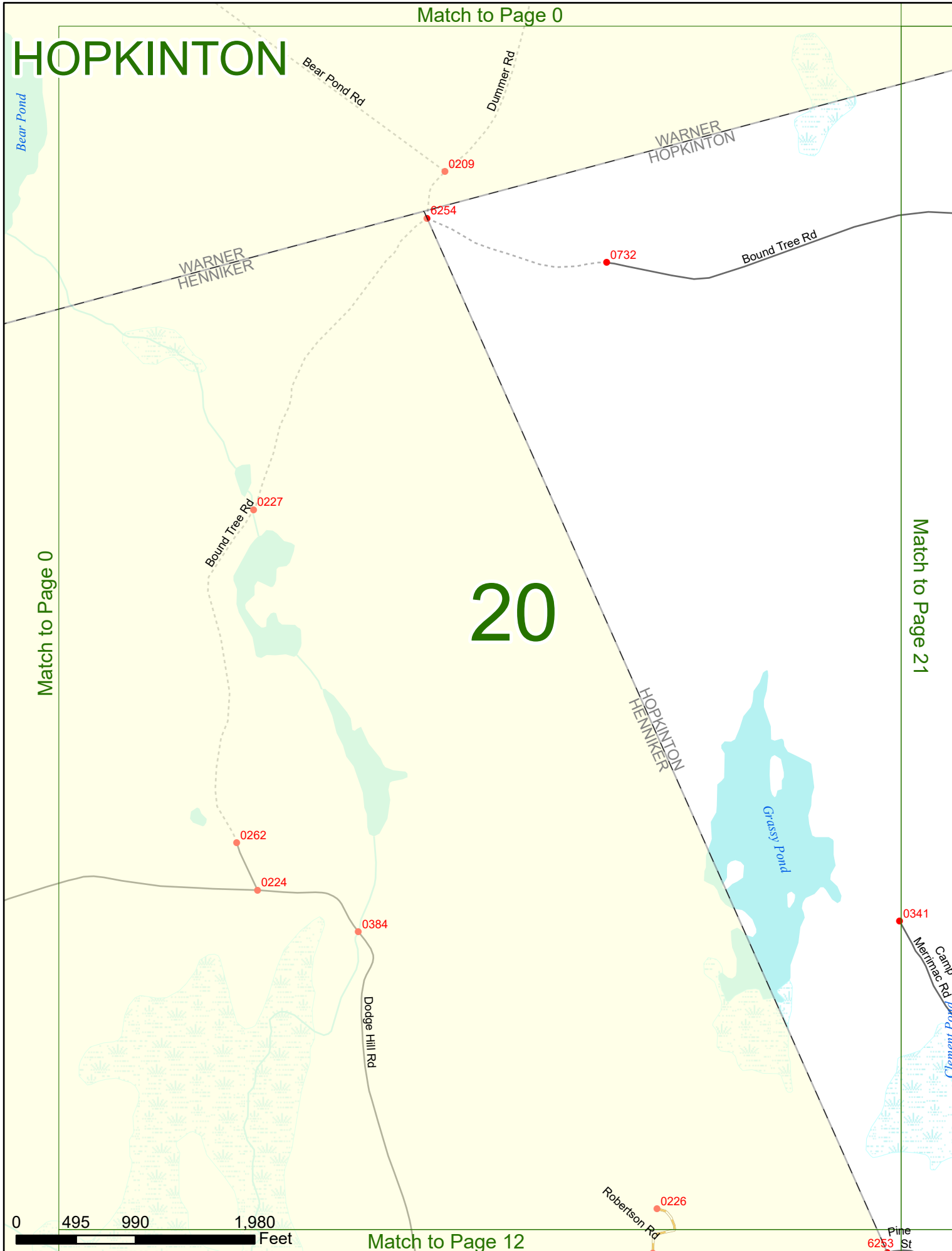
Clement Pond

Robertson Rd 0226

0 495 990 1,980 Feet

Match to Page 12

Pine St 6253



HOPKINTON

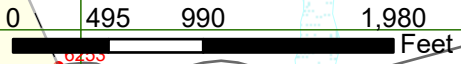
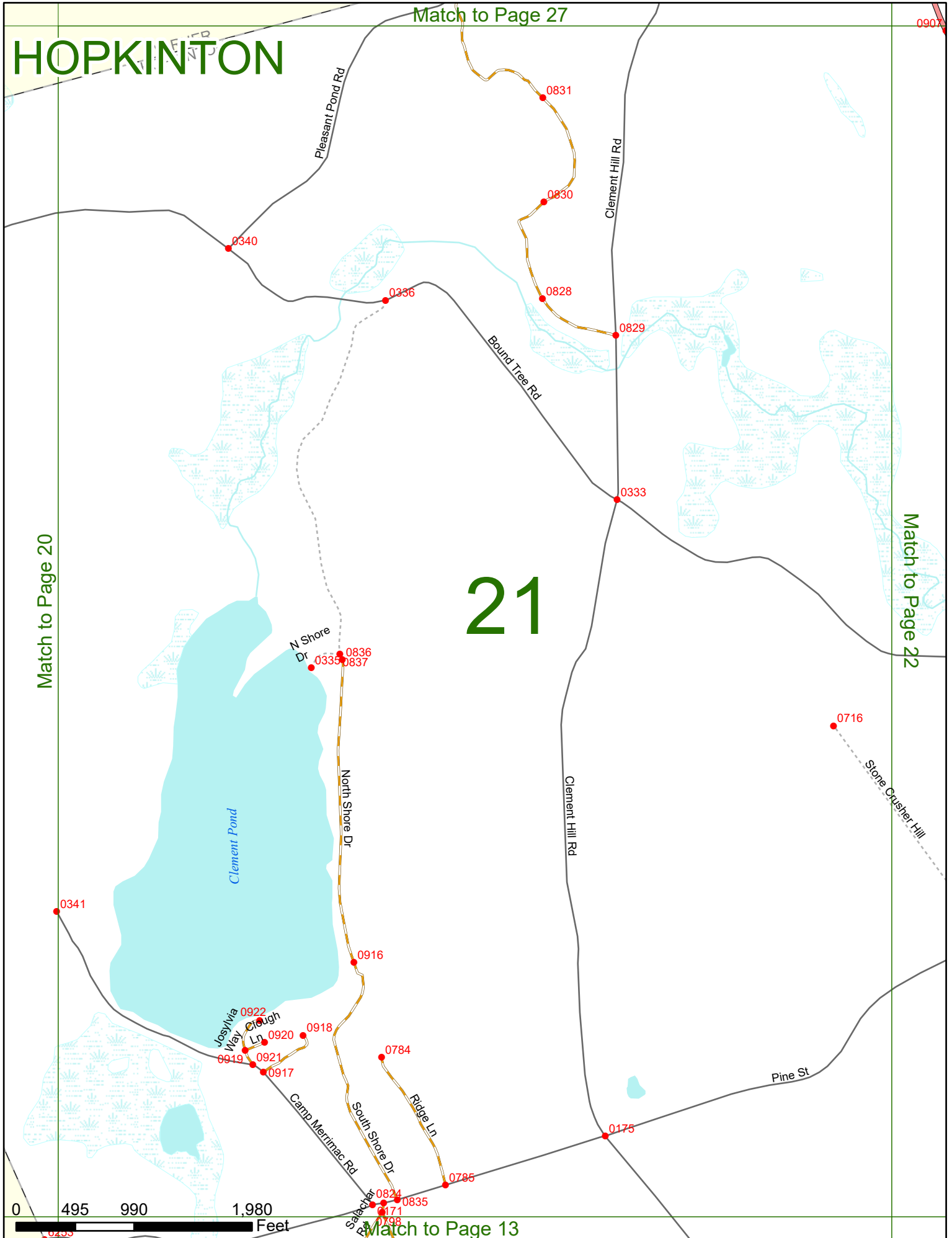
Match to Page 27

0903

Match to Page 20

Match to Page 22

21



Match to Page 13

HOPKINTON

22

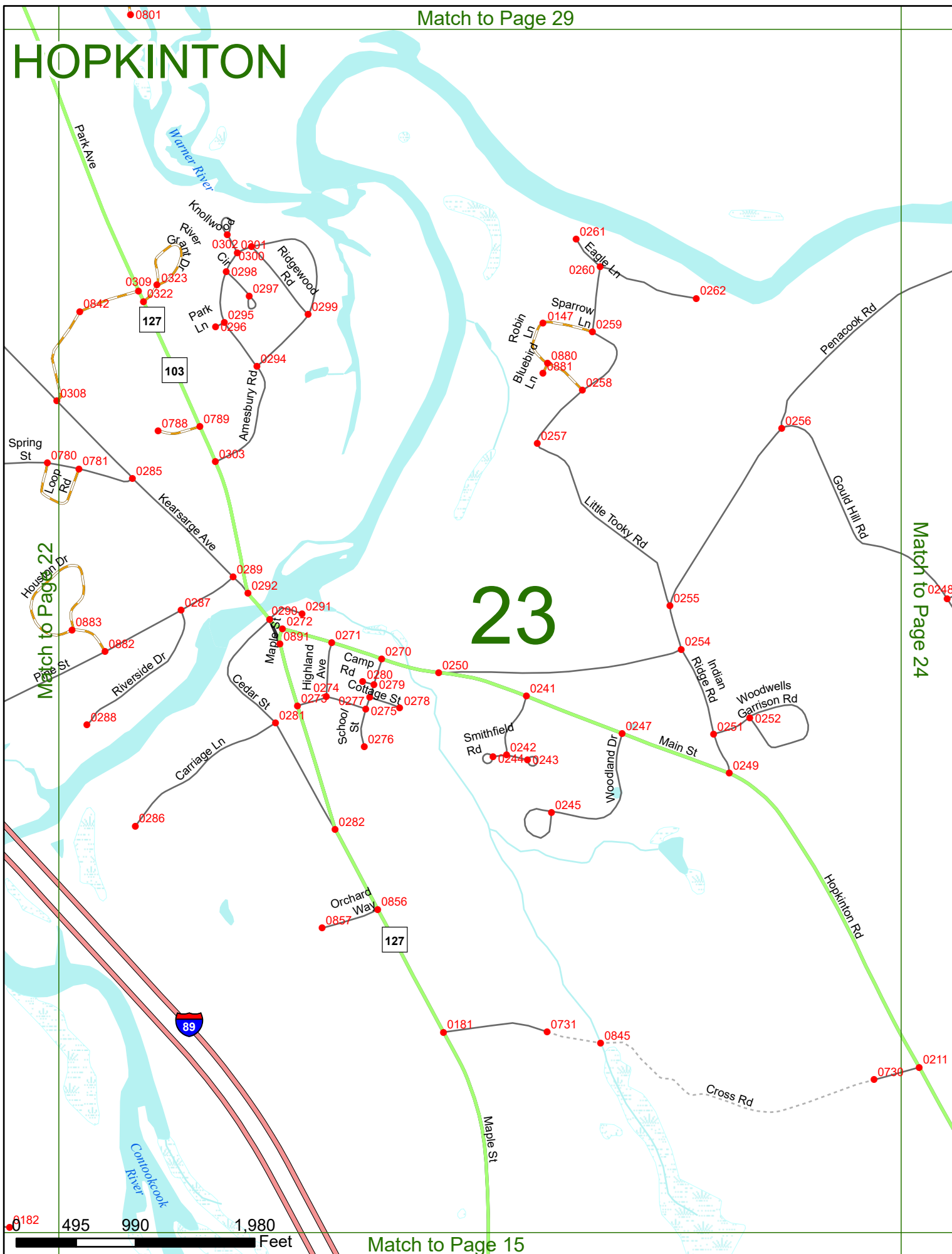
Match to Page 21

Match to Page 23



HOPKINTON

23



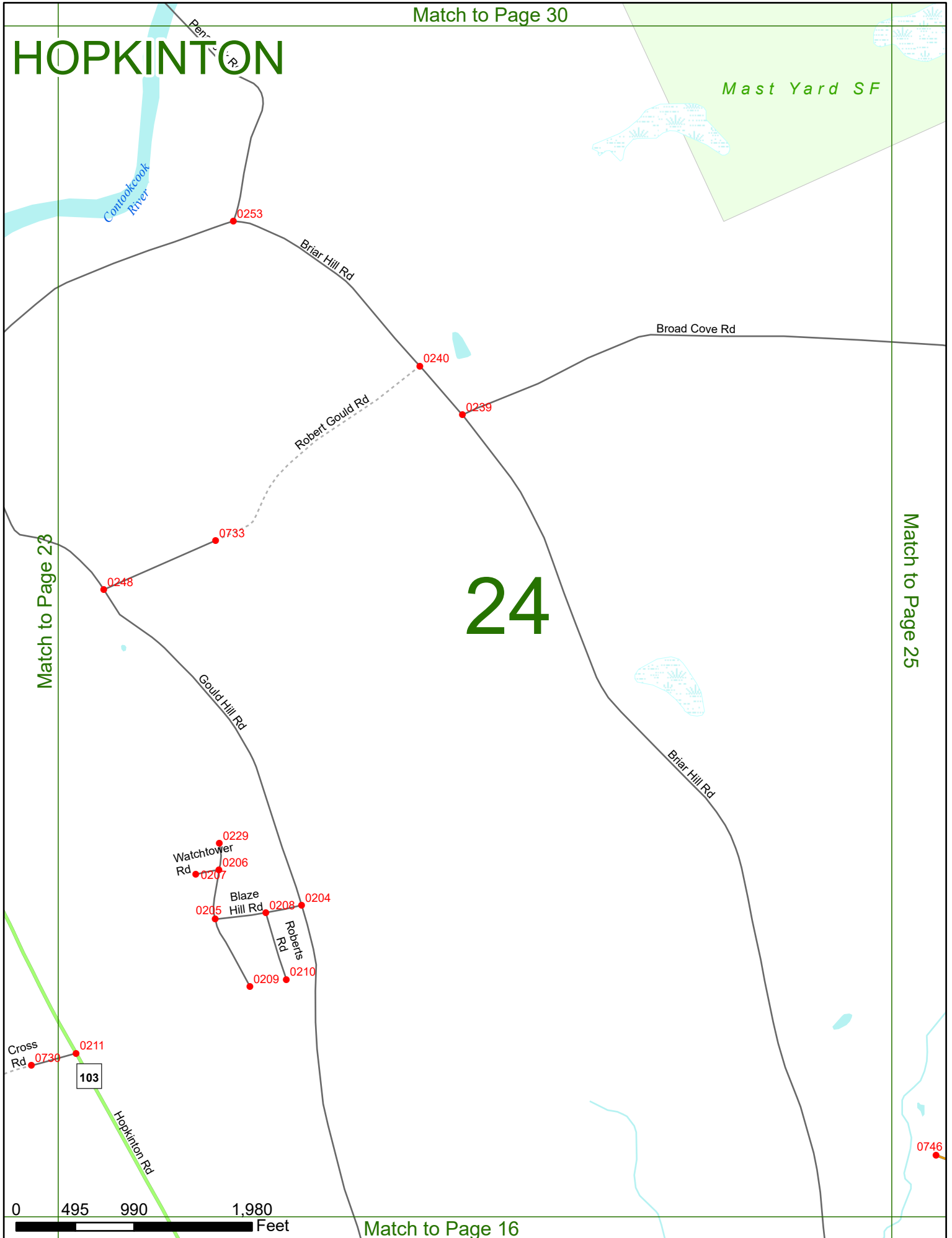
Match to Page 22

Match to Page 24



HOPKINTON

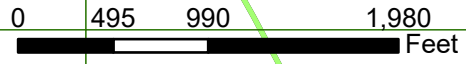
Mast Yard SF



Match to Page 23

Match to Page 25

24



HOPKINTON

Match to Page 31

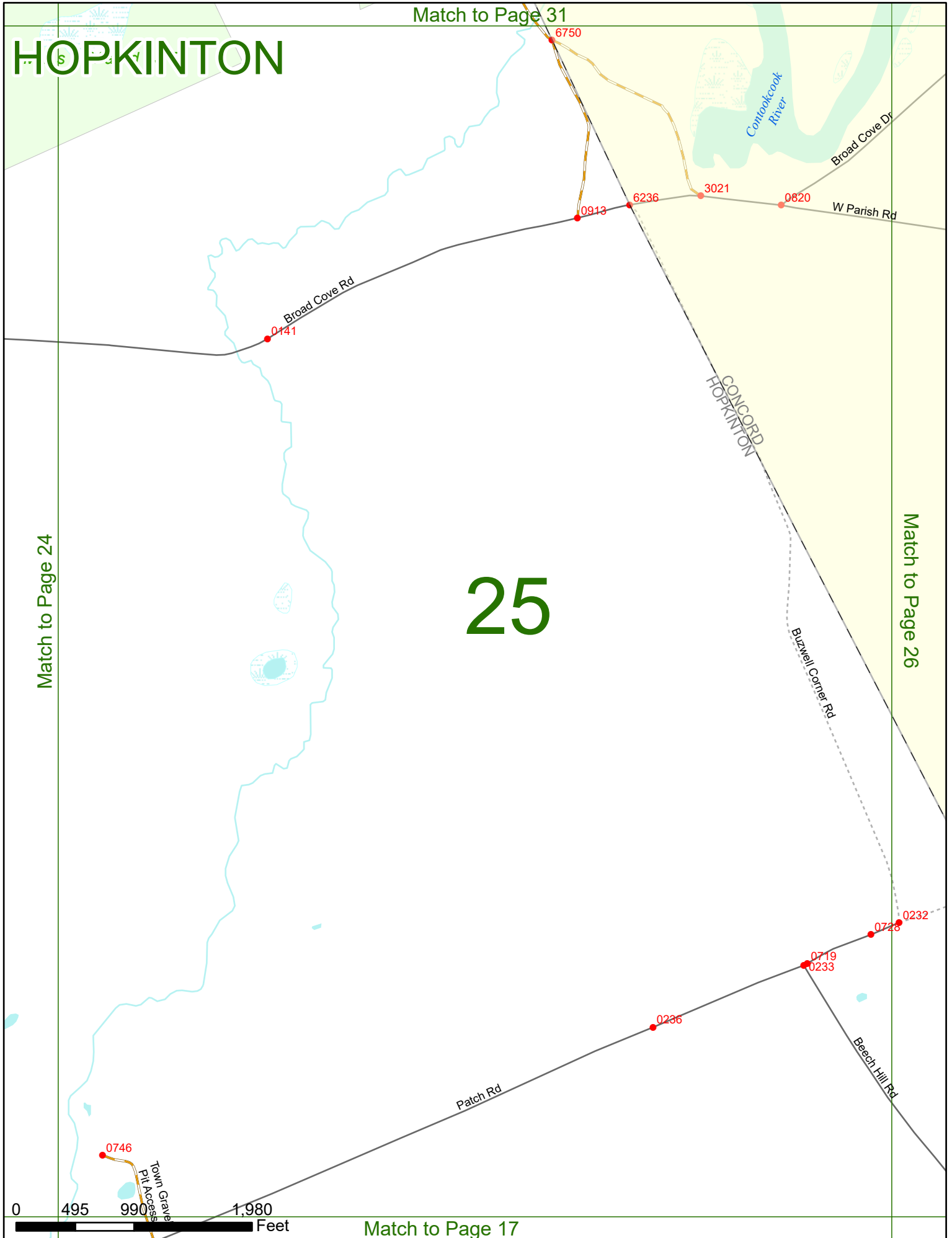
25

Match to Page 24

Match to Page 26

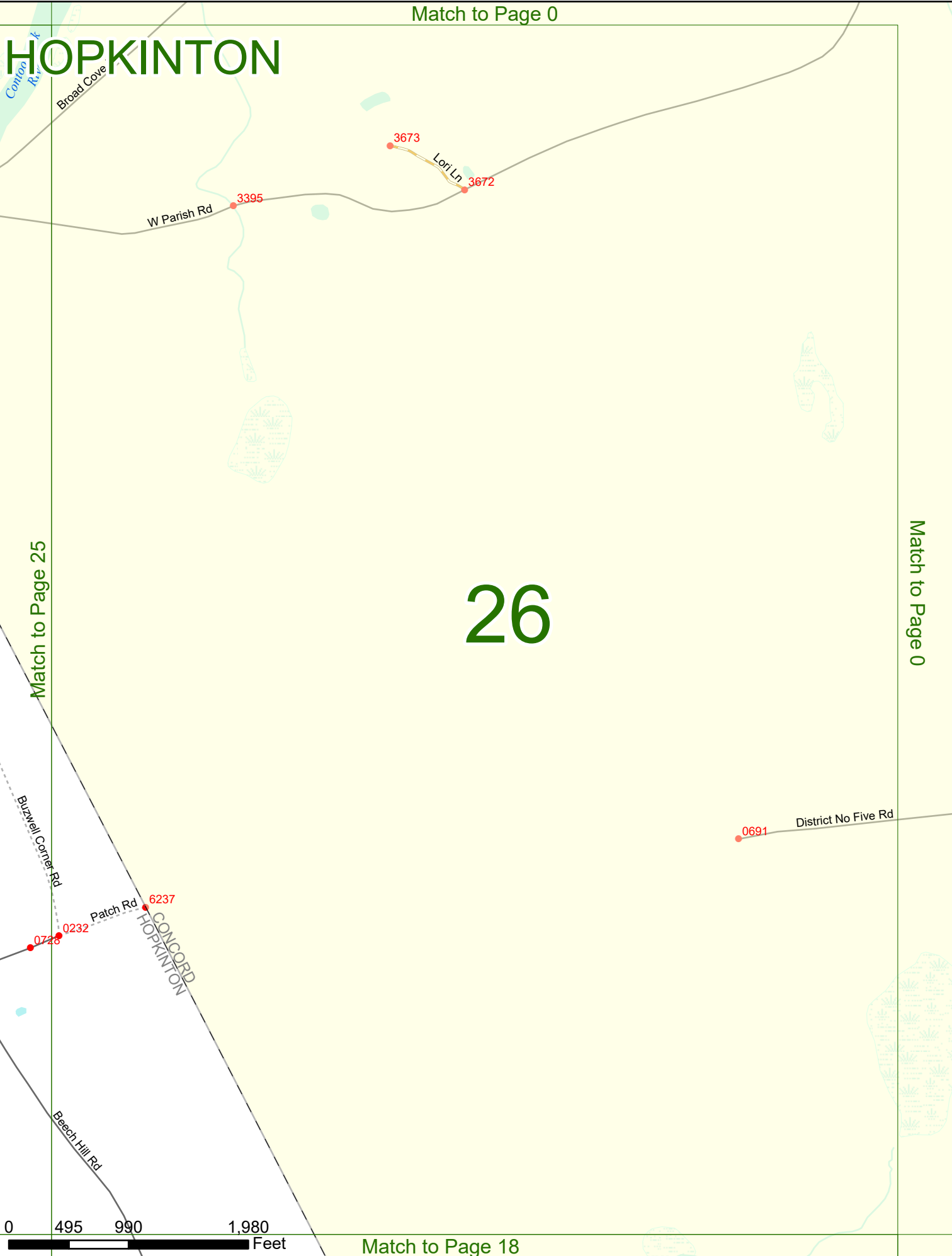


Match to Page 17



Match to Page 0

HOPKINTON



26

Match to Page 25

Match to Page 0



Match to Page 18

HOPKINTON

Match to Page 0

Poverty Plains Rd

Boo Rd

0314

0307

0313

0306

0135

0133

0134

103

Annis Loop
Route 103 E

Warner River



Crossover
0371
0370

0256

0077

0076

Tom's Pond Ln

Tom's Pond

0075

0020

0021

Match to Page 0

Iron Kettle Rd

27

Match to Page 28

Diamond Ln

0016

0218

0203

0219

0006

0351

Route 103 E

0003

Davisville SF

0009

0217

0010

Old Warner Rd

0008

Old Warner Ln

0013

Hartshorn Ln

0015

Pleasant Pond

0193

0195

Pleasant Ln

Perry Rd

0291

0197

0192

0198

0199

0200

0194

Marsh Ln

0014

0216

Tia Rd

0280

0303

0215

0281

0396

Casino Cir

Pleasant Pond Rd

WARNER
HOPKINTON

Clement Hill Rd

6256

6255

0632


6257

6777

6258

0001

0907



Match to Page 21

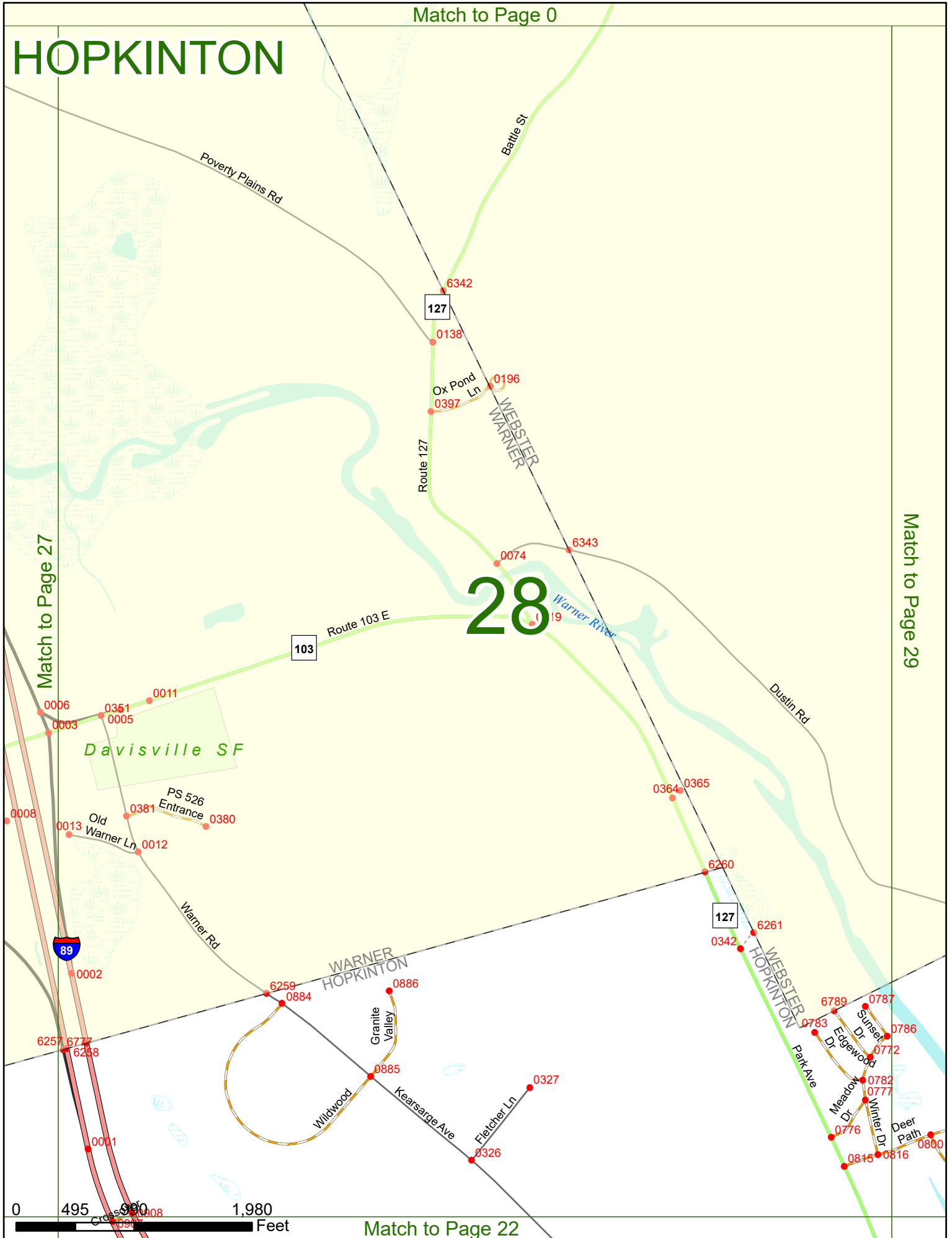
HOPKINTON

Match to Page 0

Match to Page 27

Match to Page 29

28



0 495 990 1,980 Feet

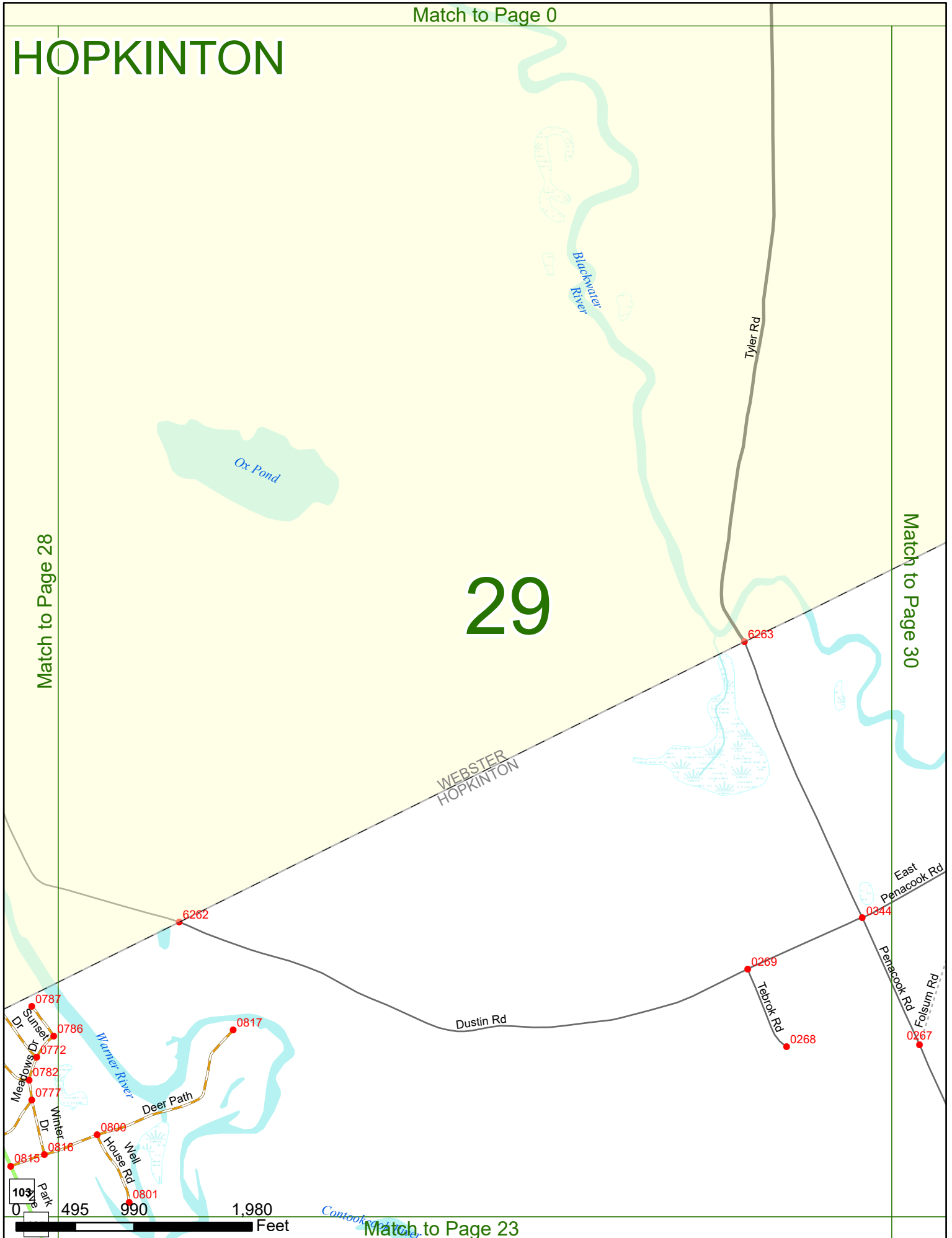
Match to Page 22

HOPKINTON

29

Match to Page 28

Match to Page 30



HOPKINTON

Match to Page 0

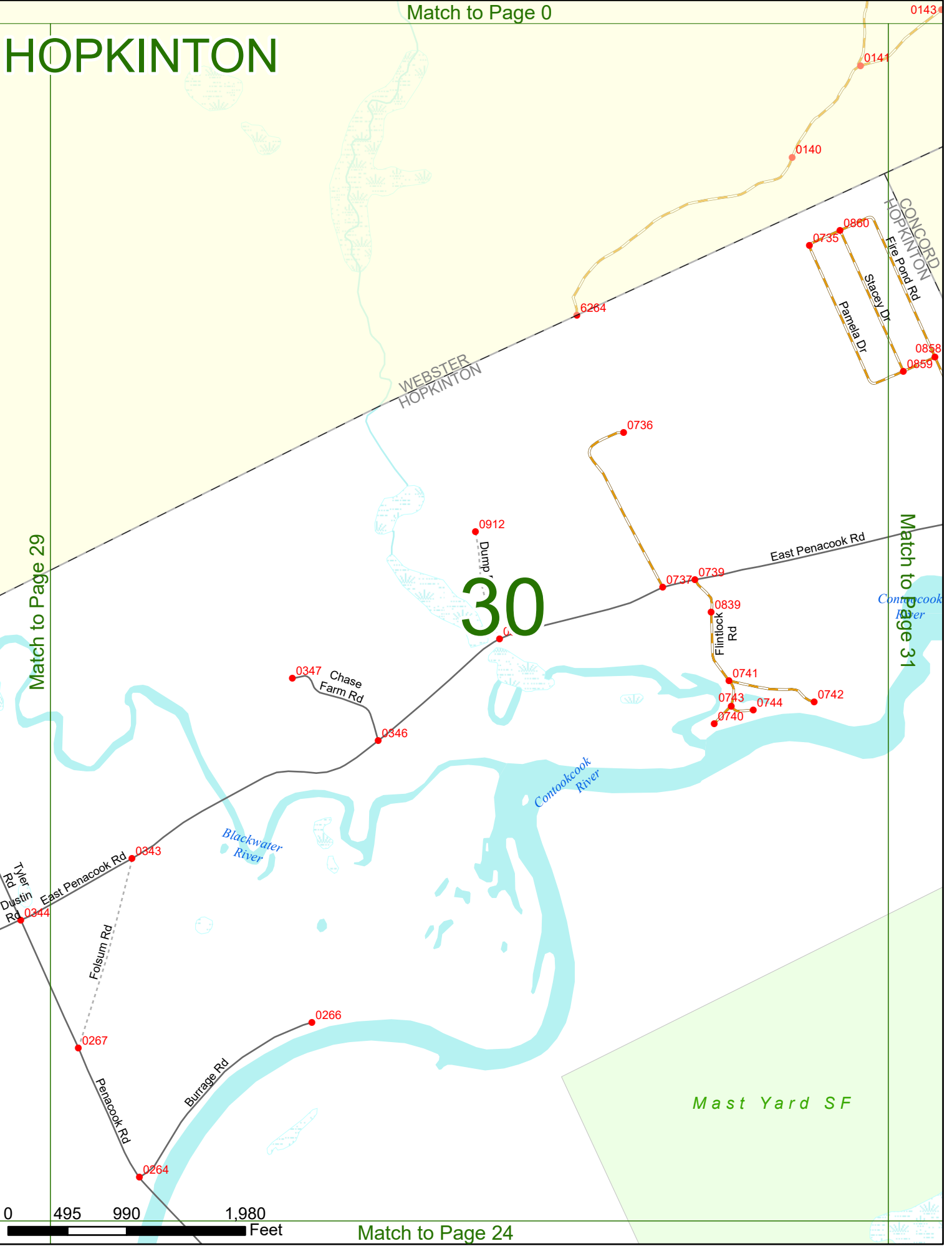
Match to Page 29

Match to Page 31

0 495 990 1,980 Feet

Match to Page 24

30



HOPKINTON

Match to Page 0

WEBSTER
CONCORD

Blackwater Rd

Allen SF

File Pond Rd
Slacey Dr
Pamela Dr

Grasme Ln

Warner Rd

Horse Hill Rd

East Penacook Rd

31

Contookcook River


Contookcook River

CONCORD
HOPKINTON

Mast Yard SF

Match to Page 30

Match to Page 0



Match to Page 25

