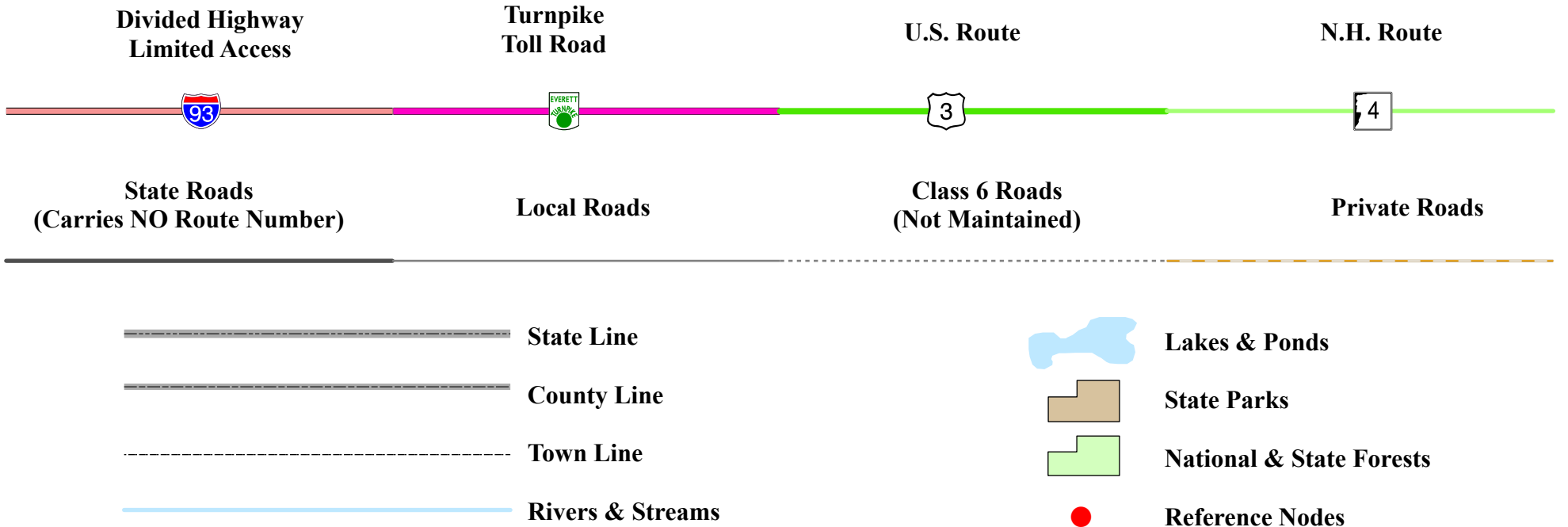


New Hampshire
DOT
 Department of Transportation

Maps and data sets are not guaranteed to be free from errors and omissions. Data is in a constant state of update and correction by various groups and agencies. Information displayed on this map is the best available at the time of publication.

2024 Nodal Reference Bookmap

LEGEND



NHDOT will accept crash locations based on the State of NH Uniform Police Traffic Accident Report.

Crash occurred on:

Option 1 Street Address
 123 Main Street

Option 2 Route No and/or Distance from NESW Intesecting Road, Bridge,
 Street name Intersecting Street Town/County line
 Main Street 500 E Oak Street

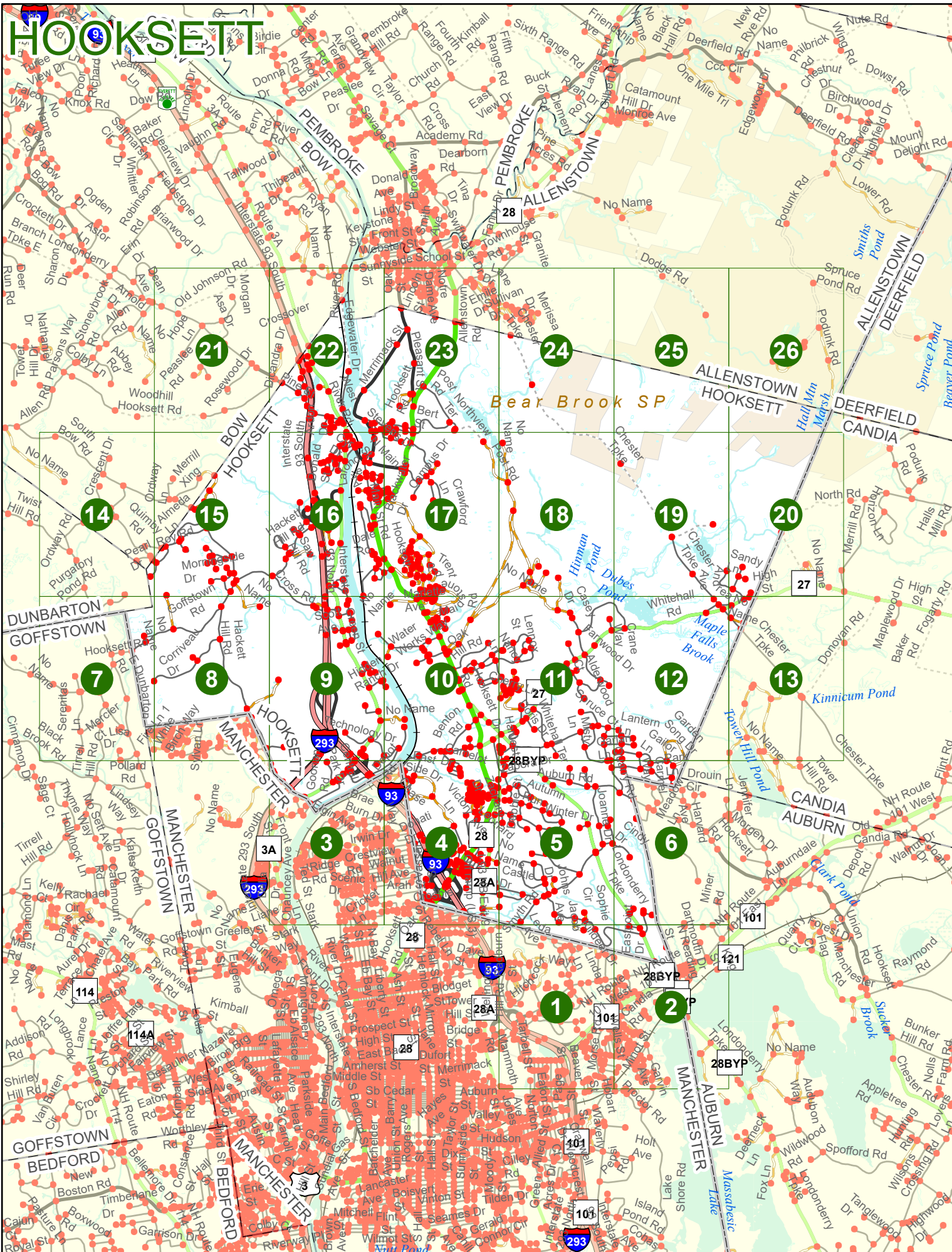
Option 3 First Node Distance from First Node Second Node
 515 212 632

Option 4 Route No and/or Mile Marker on Interstate Only NESW Mile (Marker)
 Street name
 189S 700 feet S 36.8

Option 3 – Example

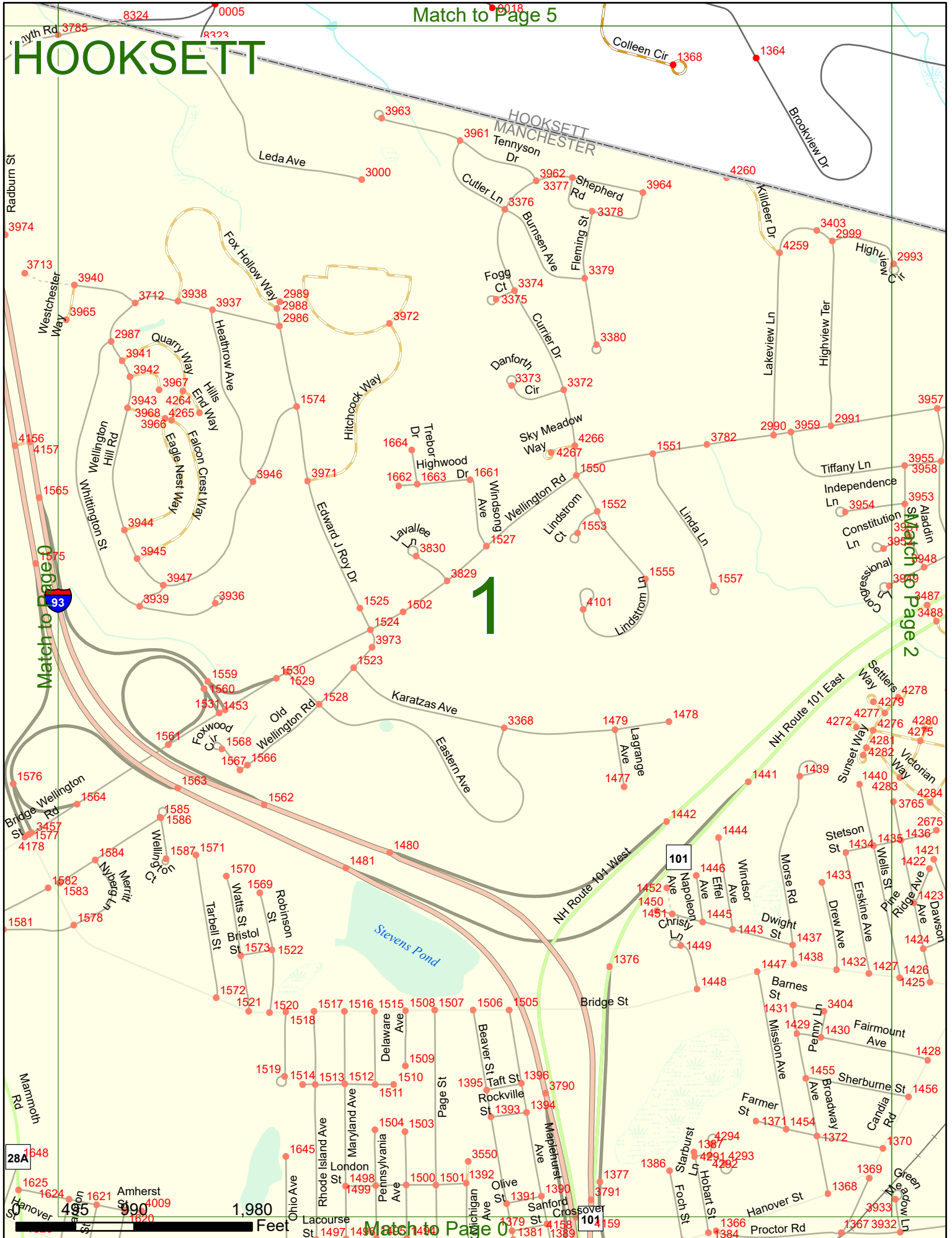
Street Name Loudon Road
First Node 803
Distance from First Node 318 Ft
Second Node 813





HOOKSETT

Match to Page 5



1

Match to Page 0

Match to Page 2

Match to Page 0

1,980 Feet

28A

101

990

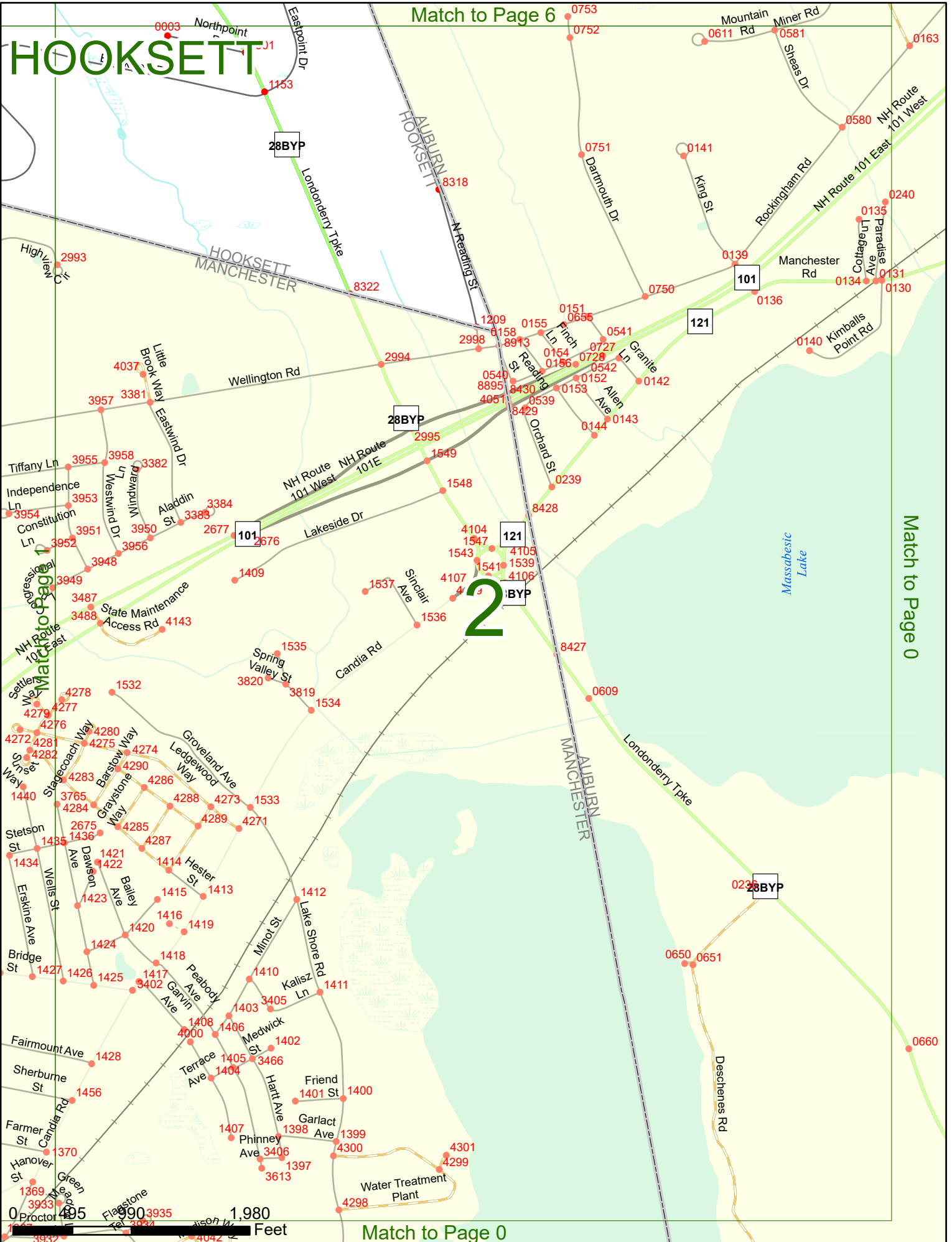
495

HOOKSETT

Match to Page 6

Match to Page 0

2



Match to Page 1

Match to Page 0

HOKKSETT

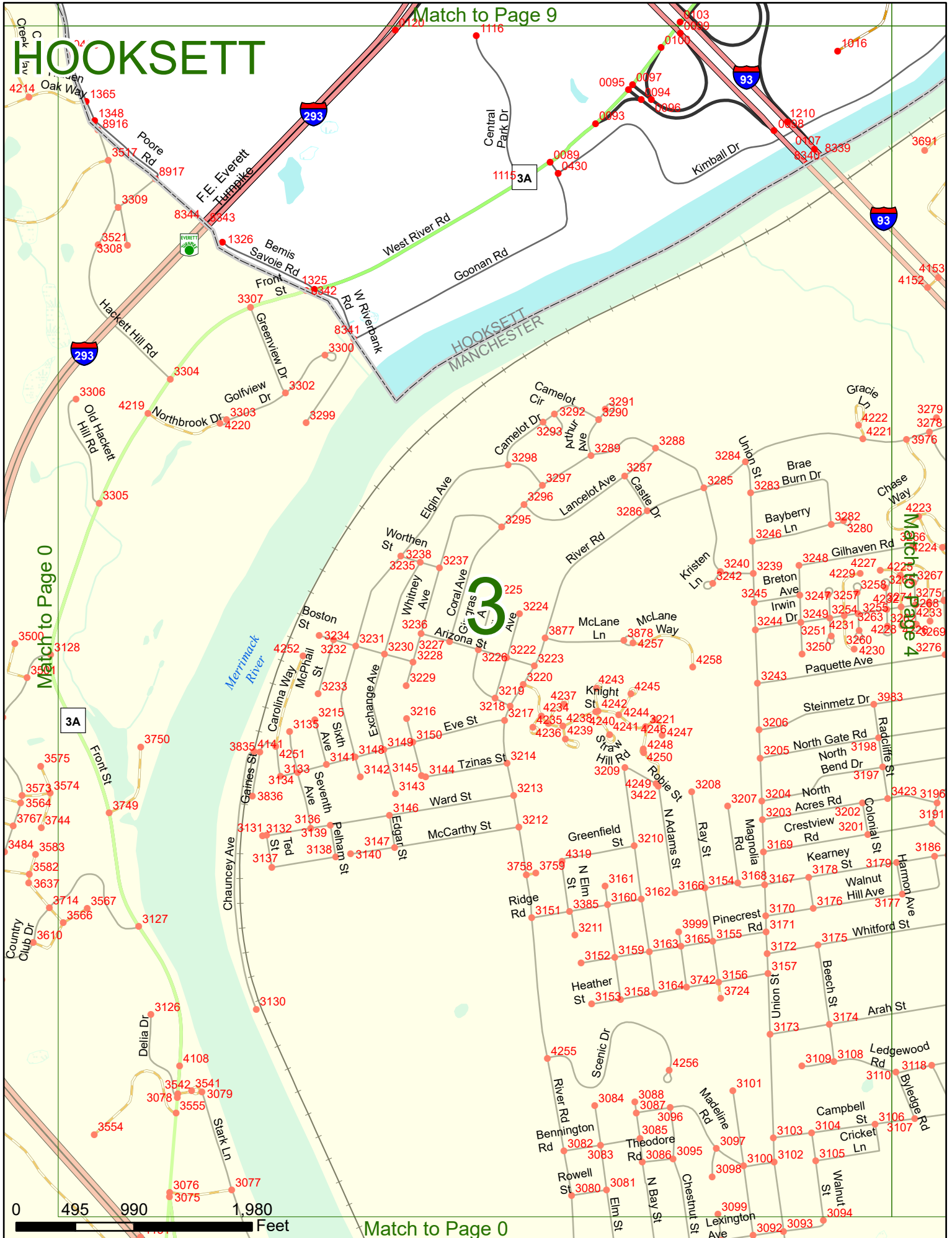
Match to Page 9

Match to Page 0

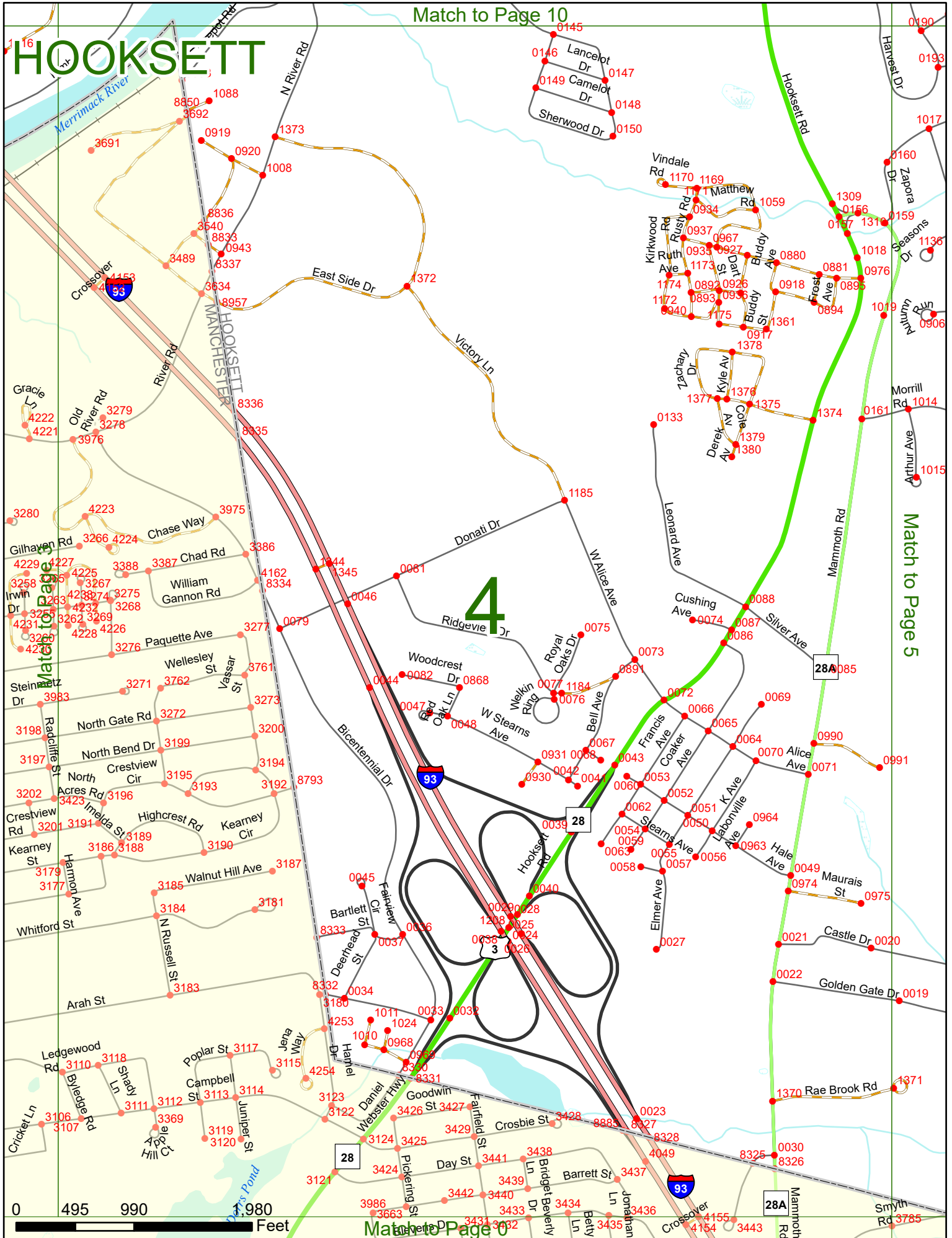
Match to Page 4

Match to Page 0

0 495 990 1,980 Feet



HOOKSETT

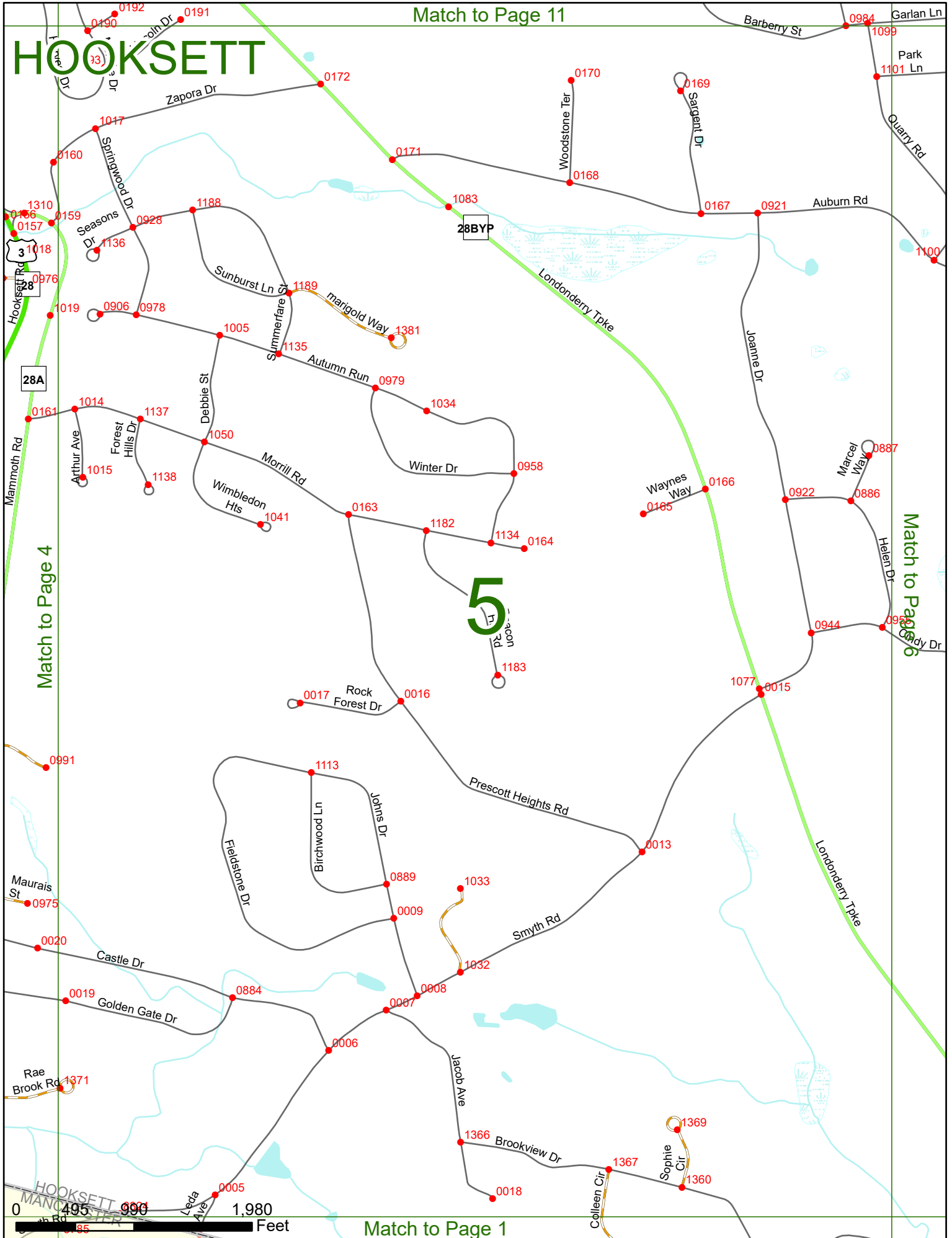


Match to Page 5



Match to Page 11

HOOKSETT



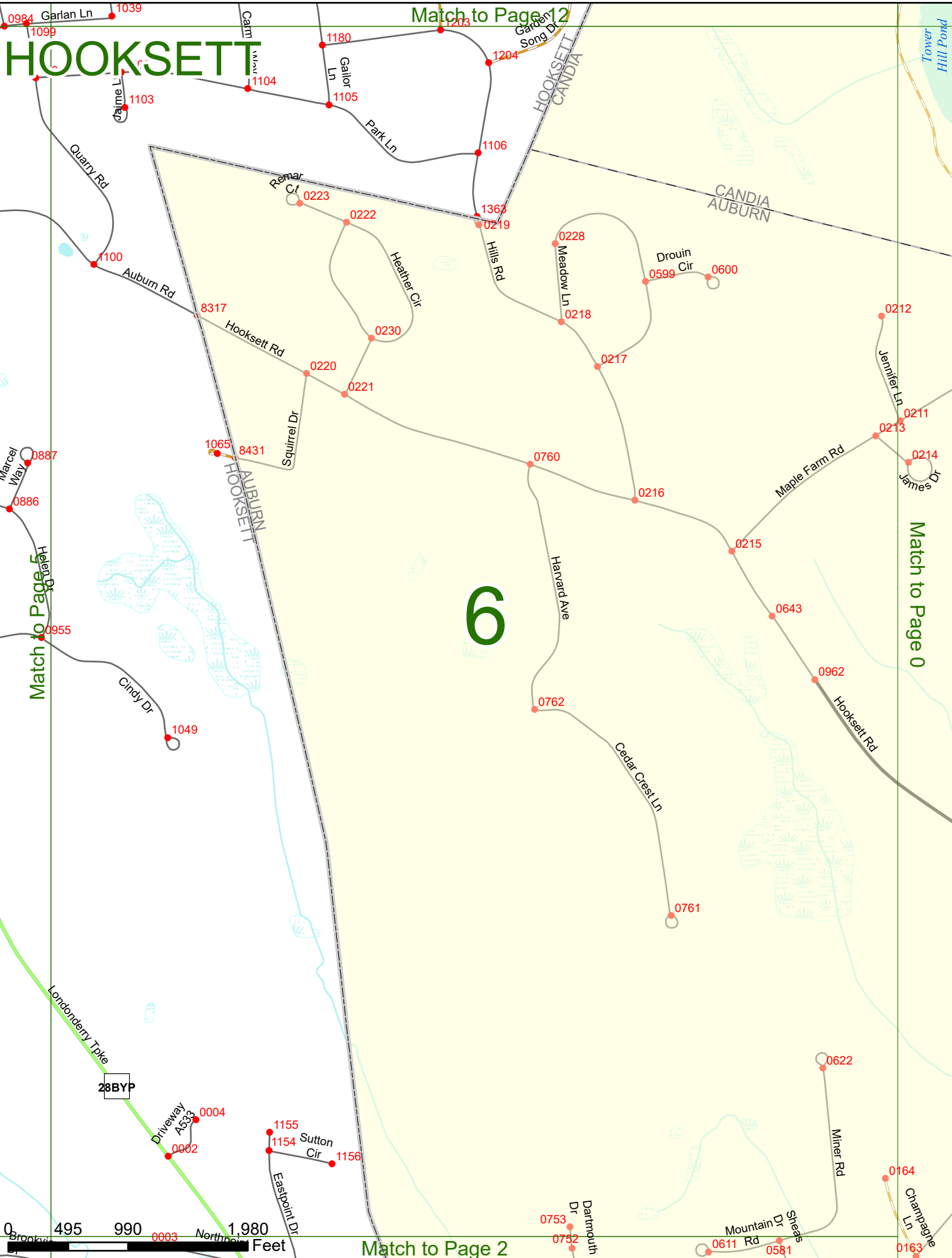
Match to Page 4

Match to Page 6

5

Match to Page 1





HOOKSETT

Match to Page 12

Match to Page 0

6

Match to Page 5

Match to Page 2

0 495 990 1,980 Feet

HOOKSETT

Match to Page 14


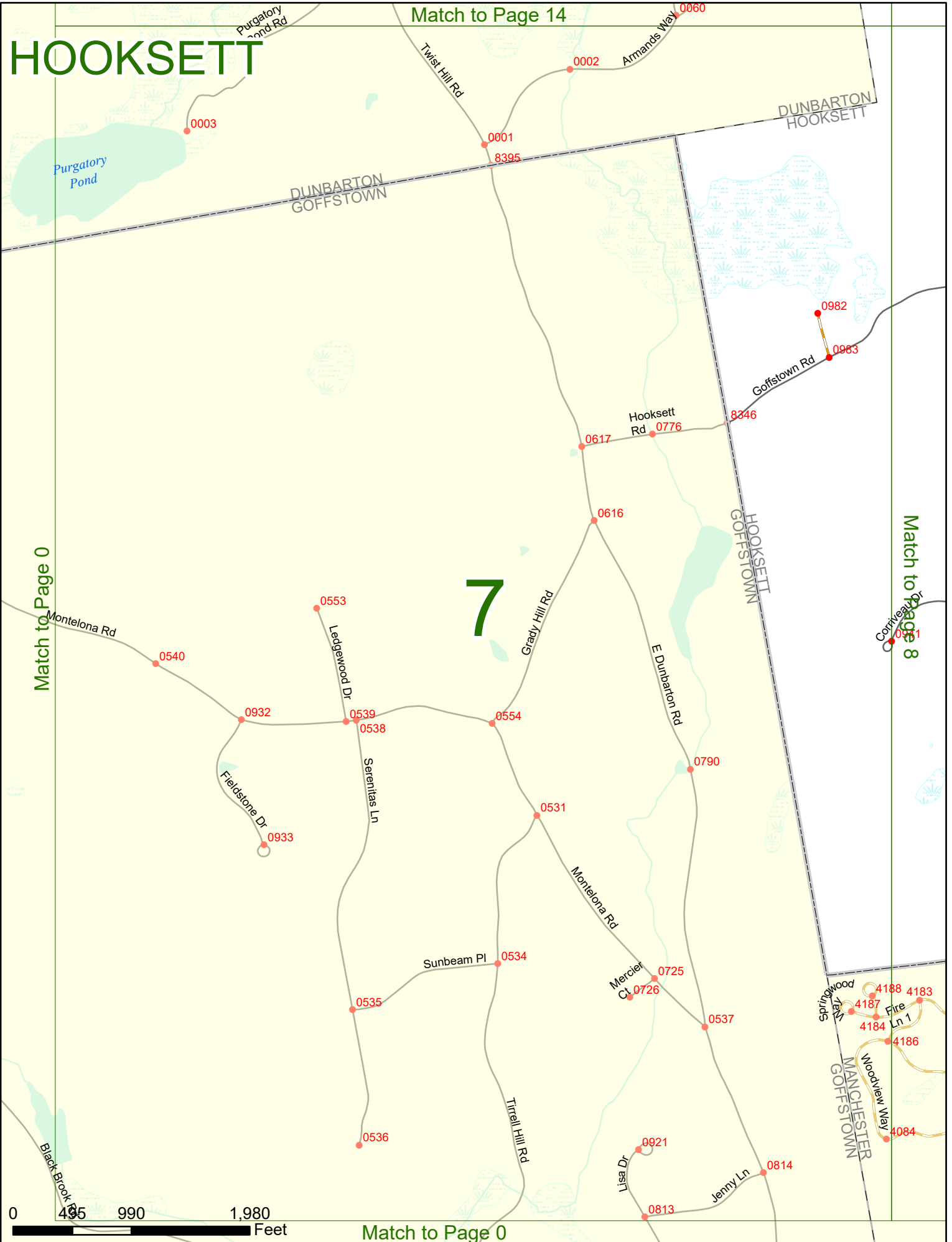
DUNBARTON
GOFFSTOWN

DUNBARTON
HOOKSETT

7

Match to Page 0

Match to Page 8



Match to Page 0

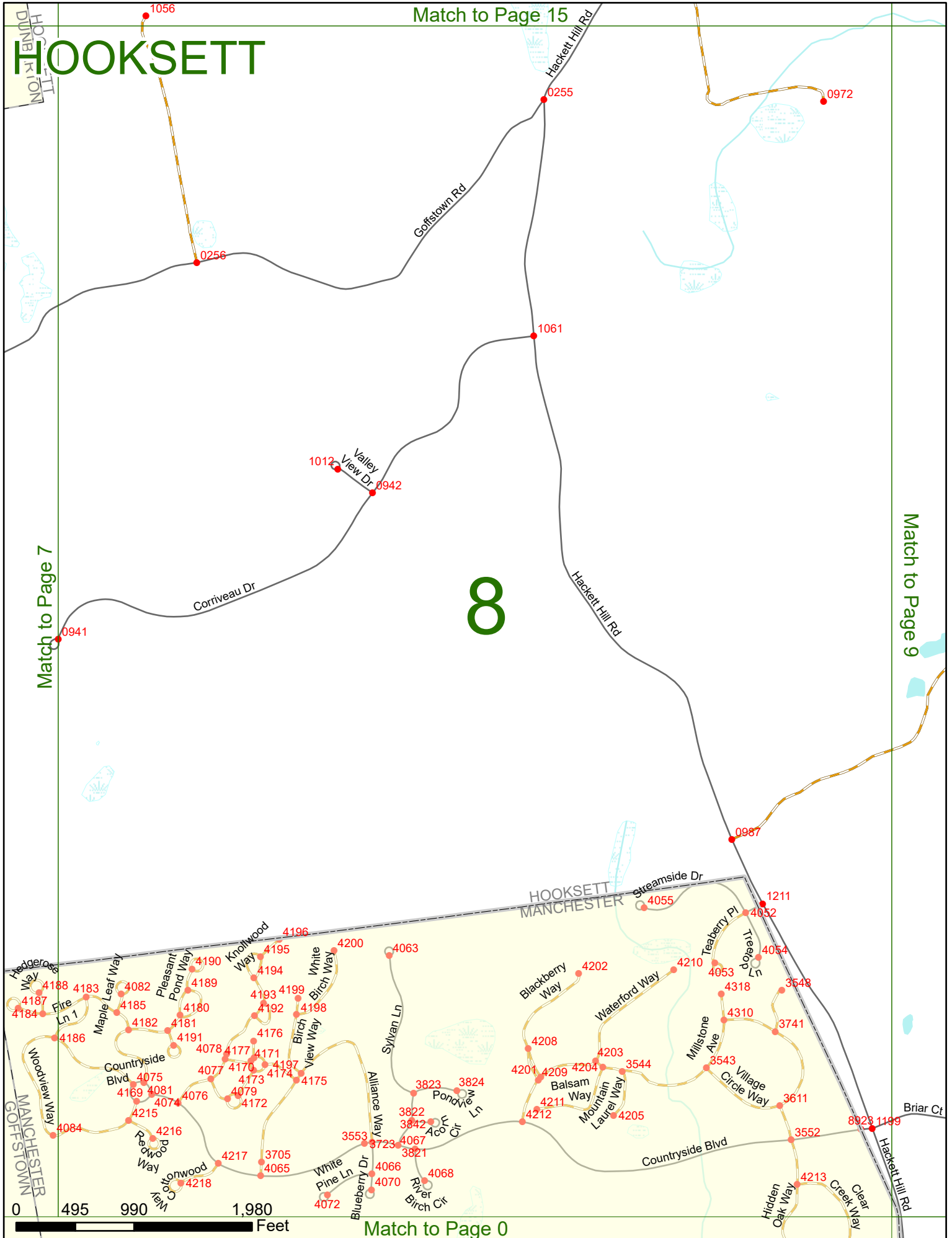
HOOKSETT

Match to Page 15

8

Match to Page 7

Match to Page 9



Match to Page 0

0 495 990 1,980 Feet

HOOKSETT

Match to Page 16

Match to Page 8

Match to Page 10

9

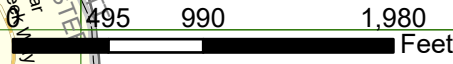
F.E. Everett Turnpike

93

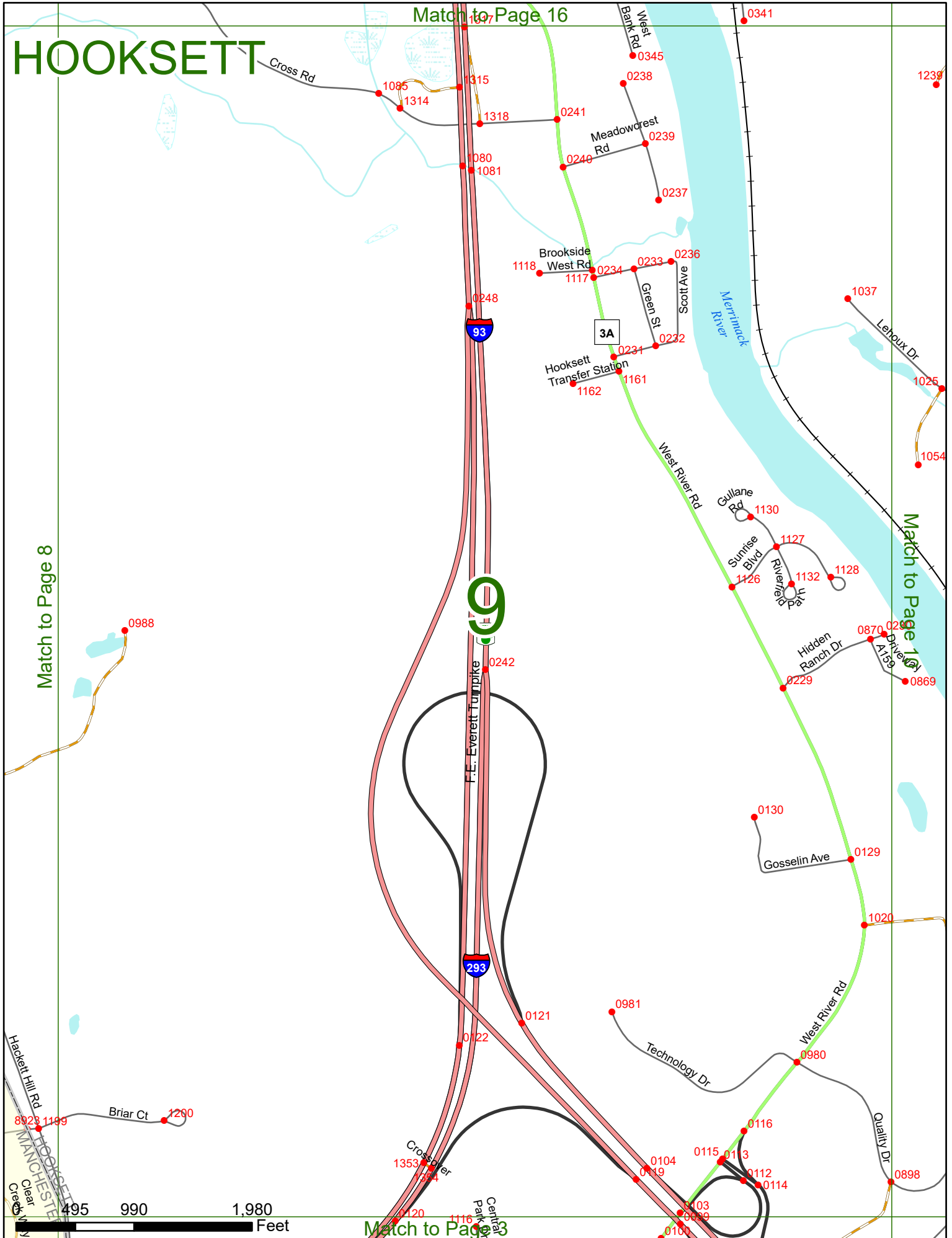
293

3A

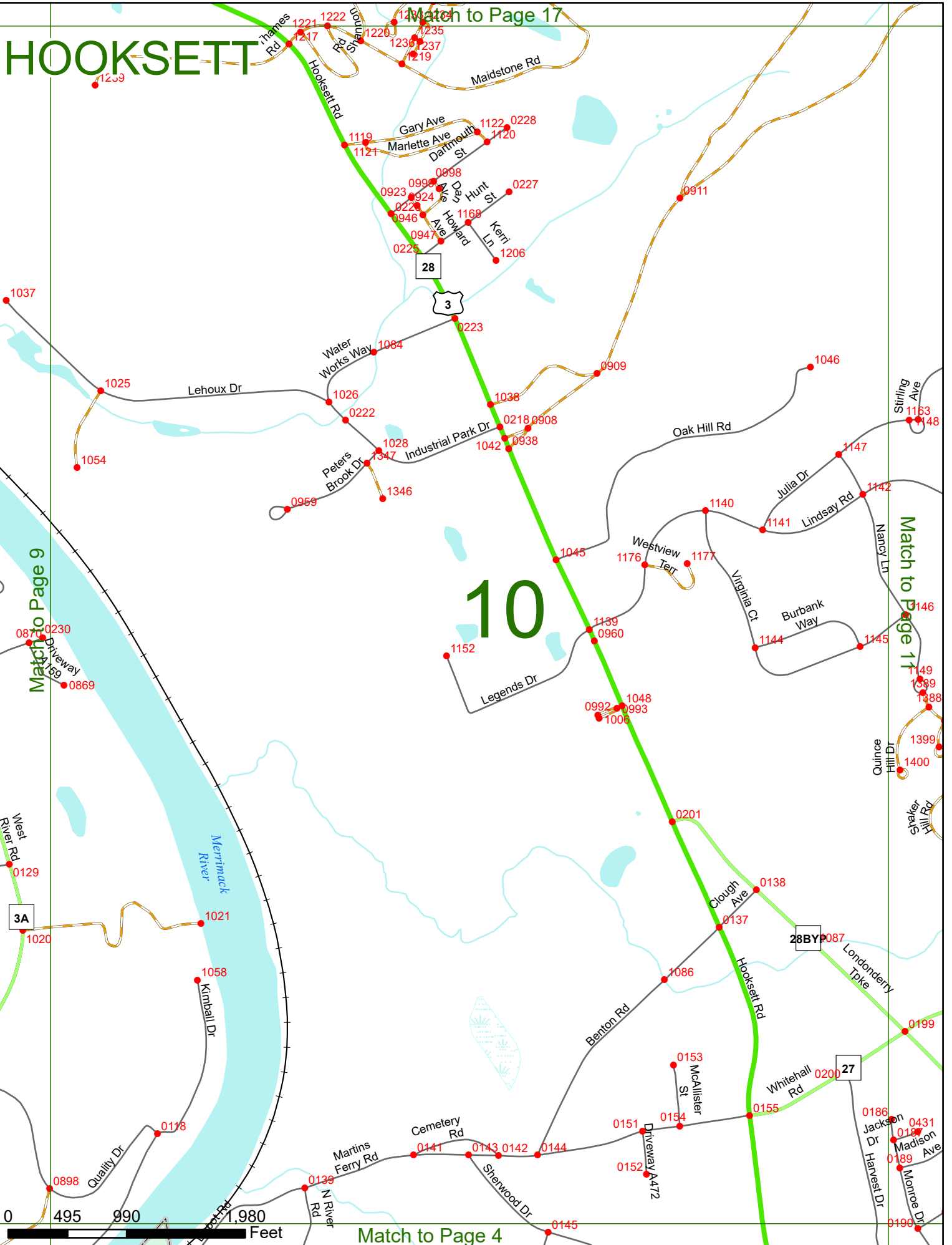
Hackett Hill Rd
Clear Creek
MANCHESTER
HOOKSETT



Match to Page 3



HOOKSETT



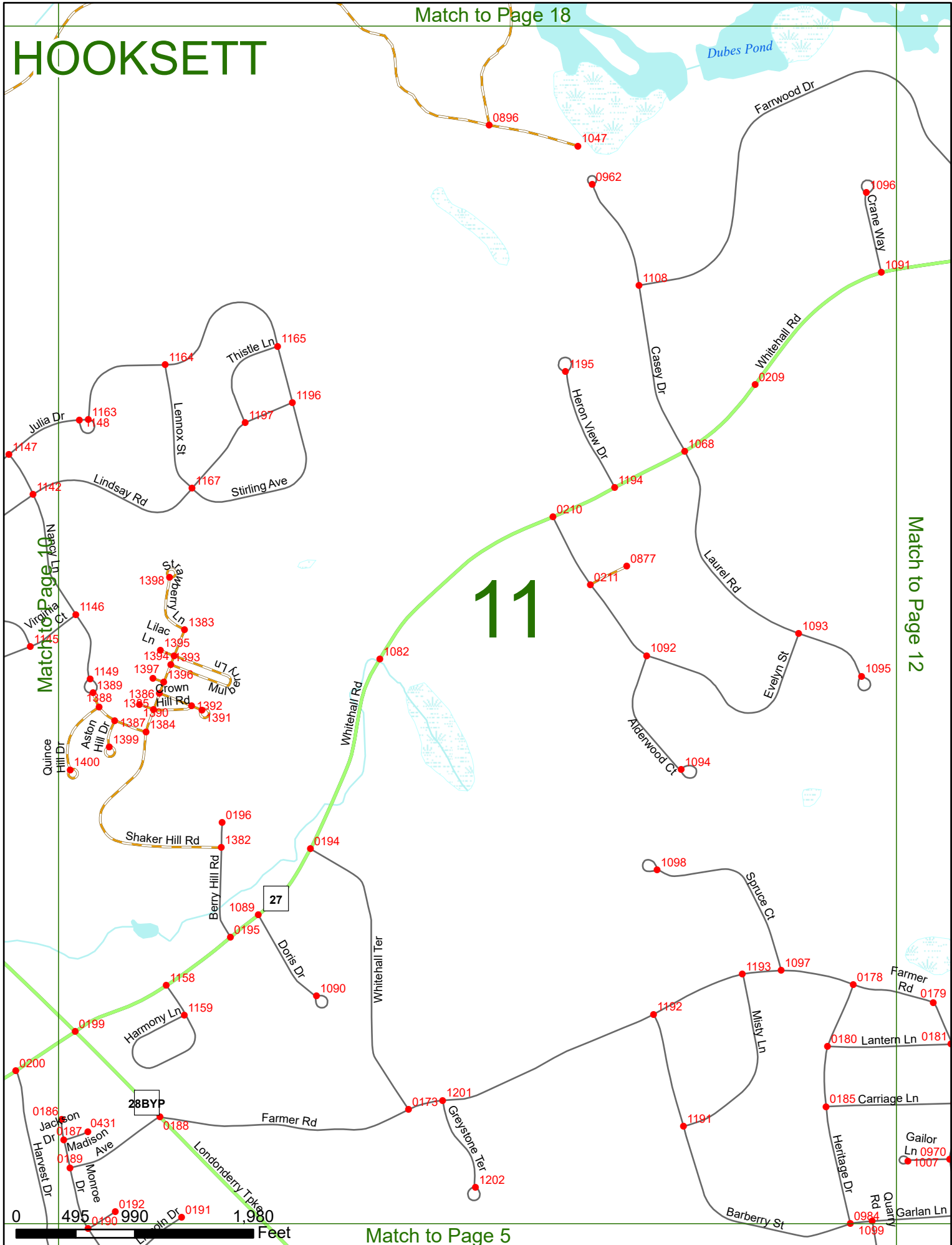
HOOKSETT

Dubes Pond

11

Match to Page 10

Match to Page 12



Match to Page 19

HOOKSETT

Dubess Pond

Fairwood Dr

Whitehall Rd

27

Rowes Corner Ln

Whitehall Rd

Chester Tpk

096

1107

1091

0901

0206

0203

0205

0207

1035

Match to Page 11

12

Match to Page 13

Maple Hills Brook

HOOKSETT
CANDIA

0178
Farmer Rd

0179

Lantern Ln

0181

0182

Carriage Ln

0184

0183

Legacy Dr

1007

0970

Gailor Ln

1029

0984

1095

0990

1080

Carroll Ln

1039

1180

Wills Rd

1203

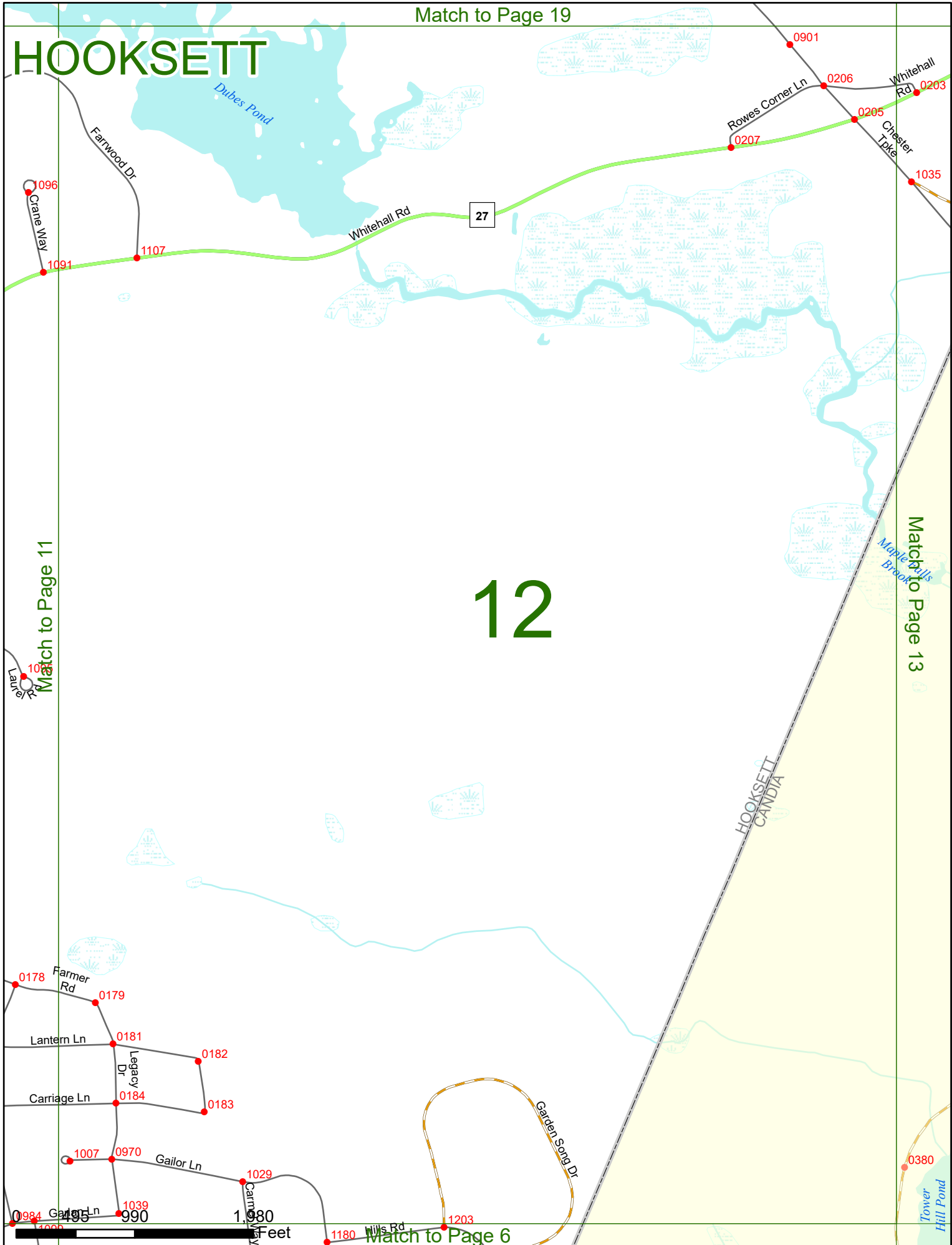
Garden Song Dr

0380

Tower Hill Pond

0 Feet

Match to Page 6



Match to Page 20

HOOKSETT

27

Whitehall Rd
0205 0203

1035 1036

8320

HOOKSETT
CANDIA

Chester Tpke

13

Donovan Rd

Match to Page 0

Match to Page 12

0369 0372

0366

0031 0427

0367

0371

0370

Tower Hill Rd

Chester Tpke

Kinnicum Pond

0380

Tower Hill Pond

0379 0368

0378

0356

0 495 990 1,980 Feet

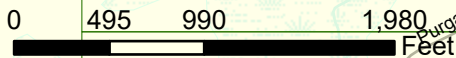
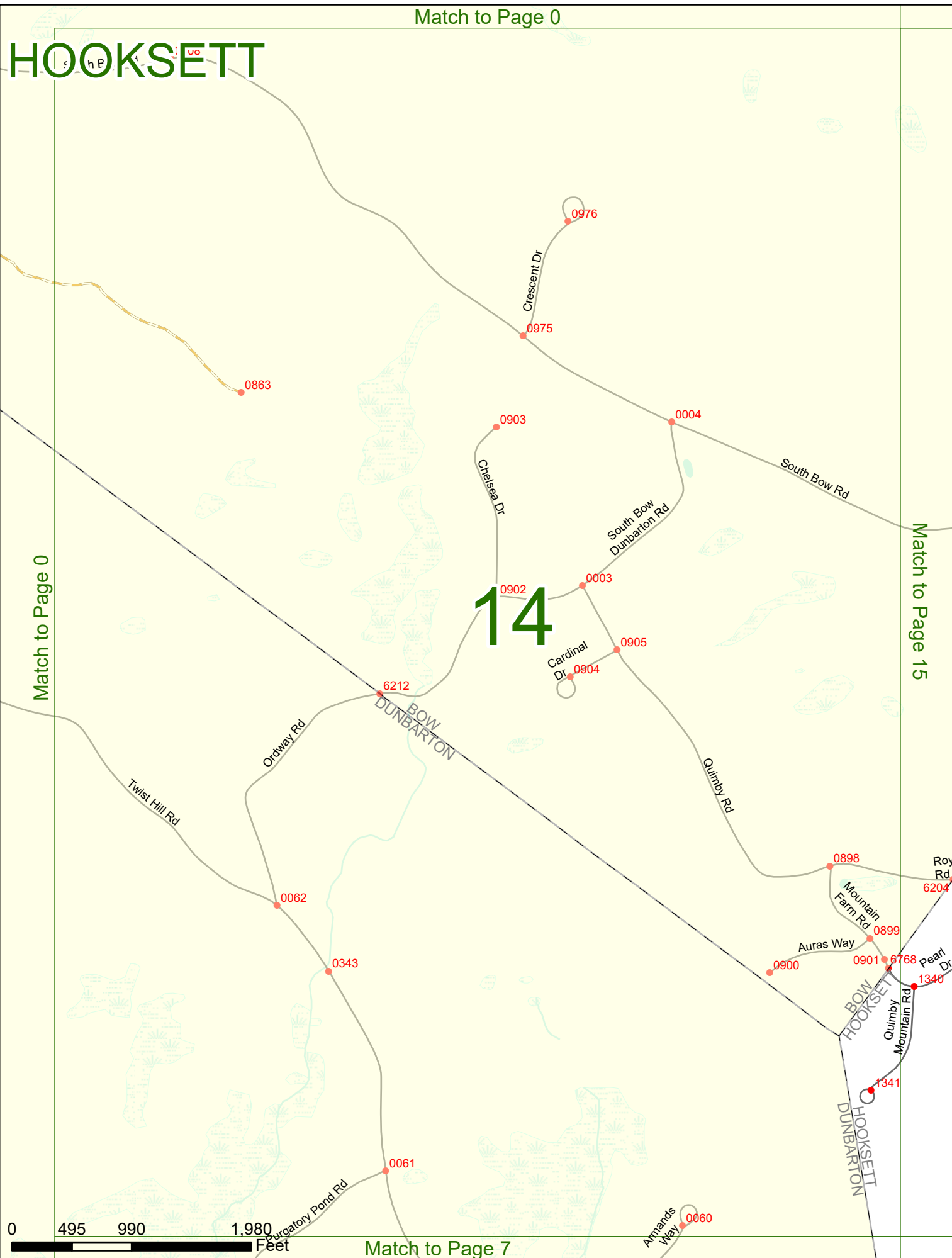
Match to Page 0

HOOKSETT

Match to Page 0

Match to Page 15

14

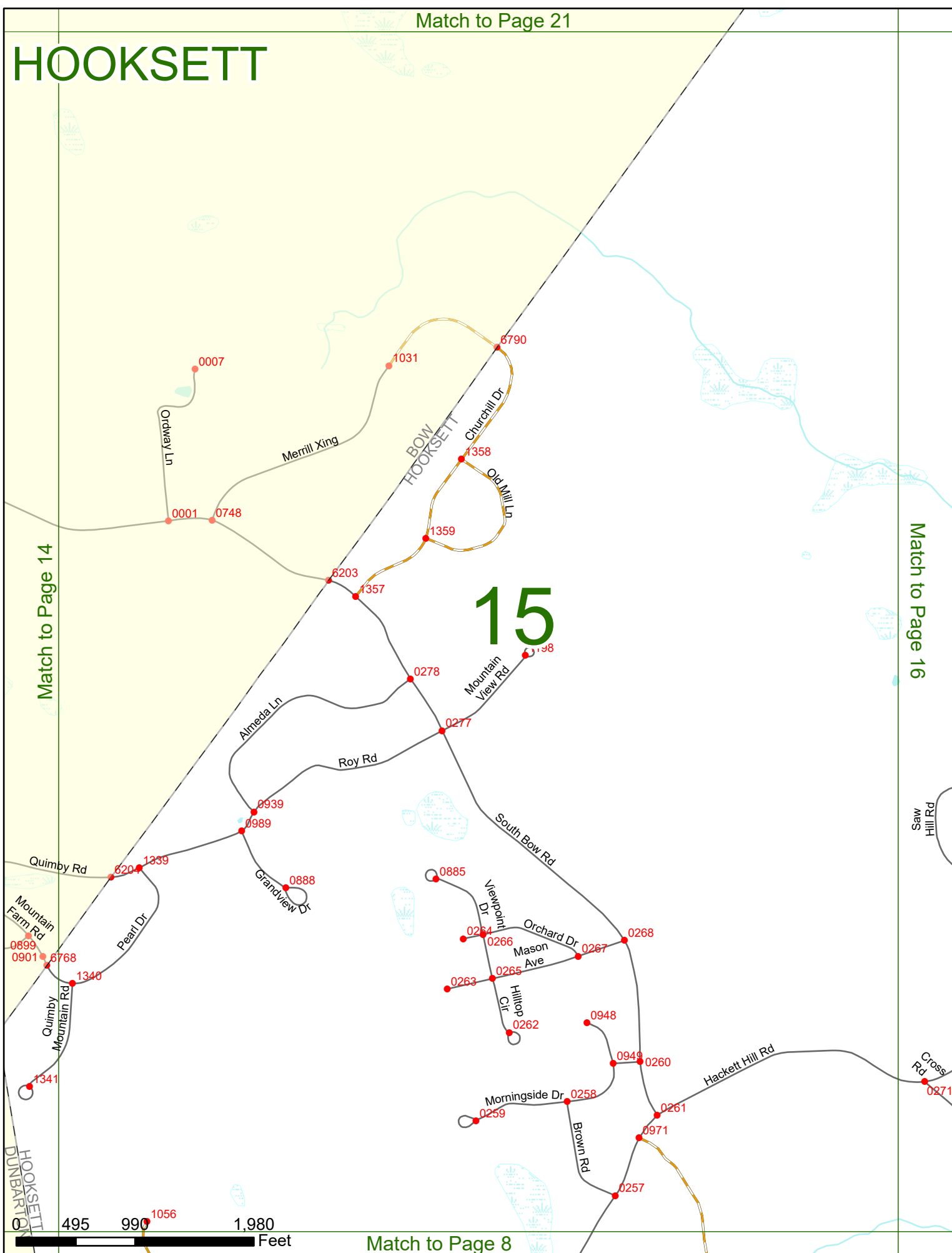


HOOKSETT

Match to Page 14

Match to Page 16

15



HOOKSETT


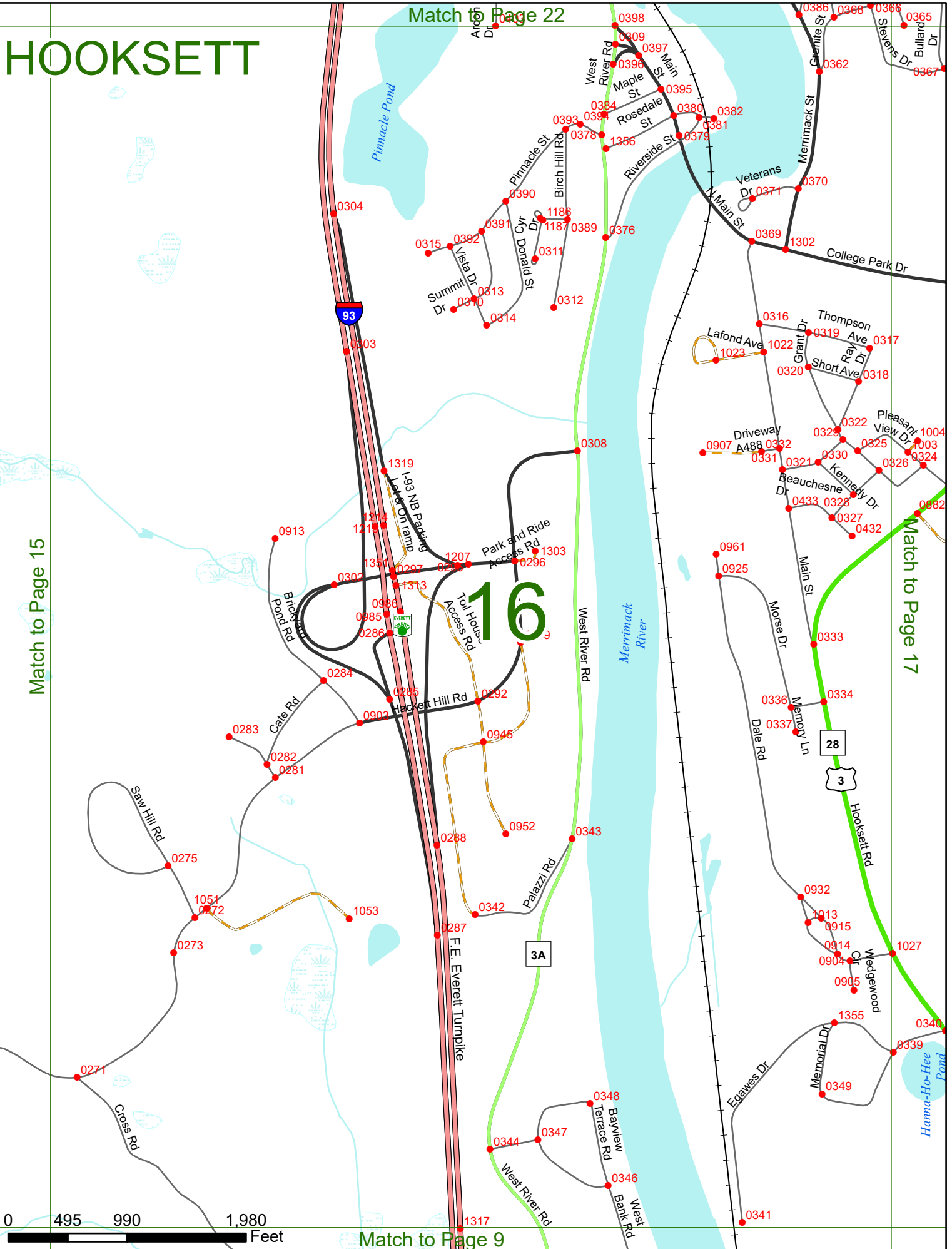
Match to Page 22

Match to Page 15

Match to Page 17

Match to Page 9

16



Match to Page 23

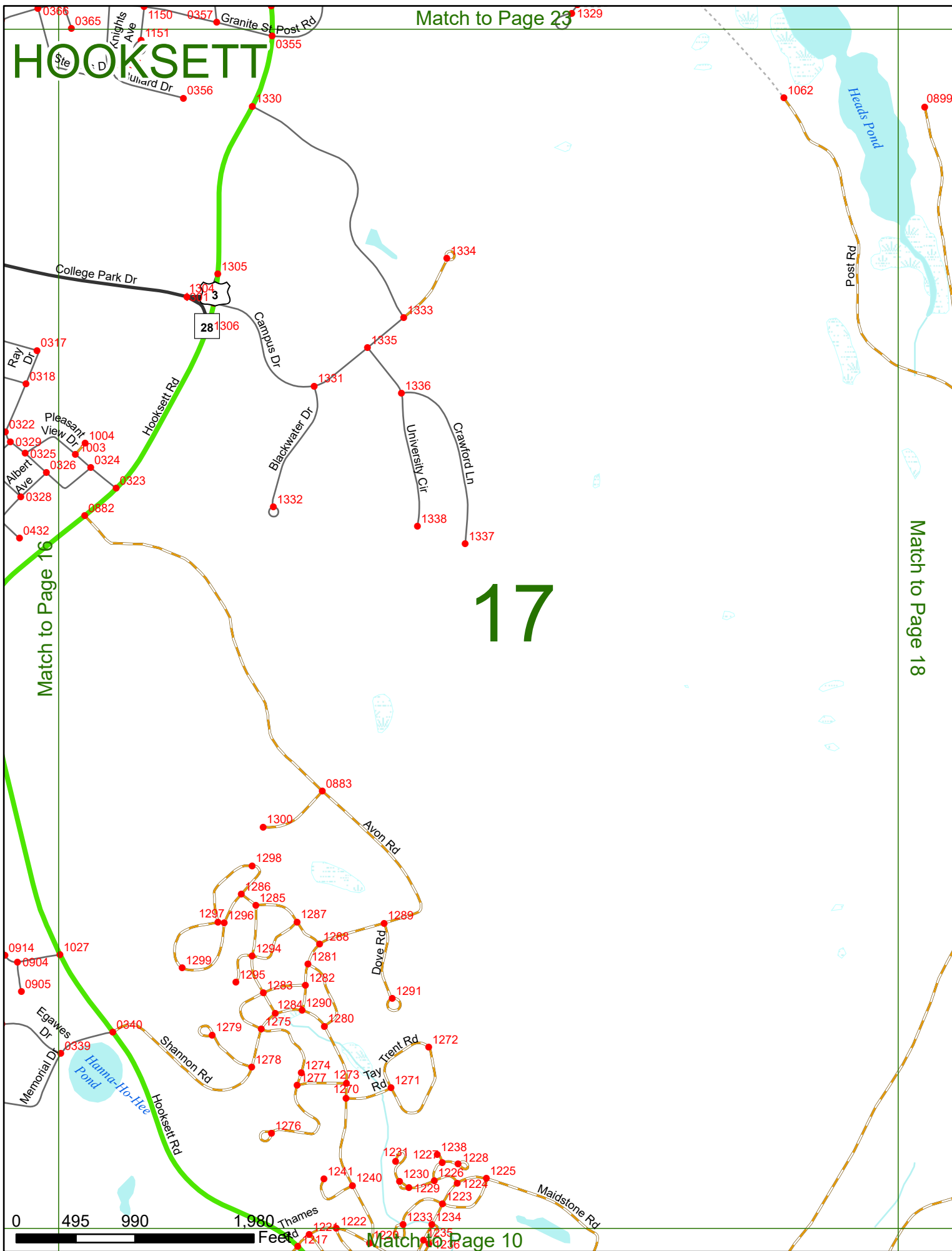
HOOKSETT

Match to Page 18

17

Match to Page 16

Match to Page 10



Match to Page 24

HOOKSETT

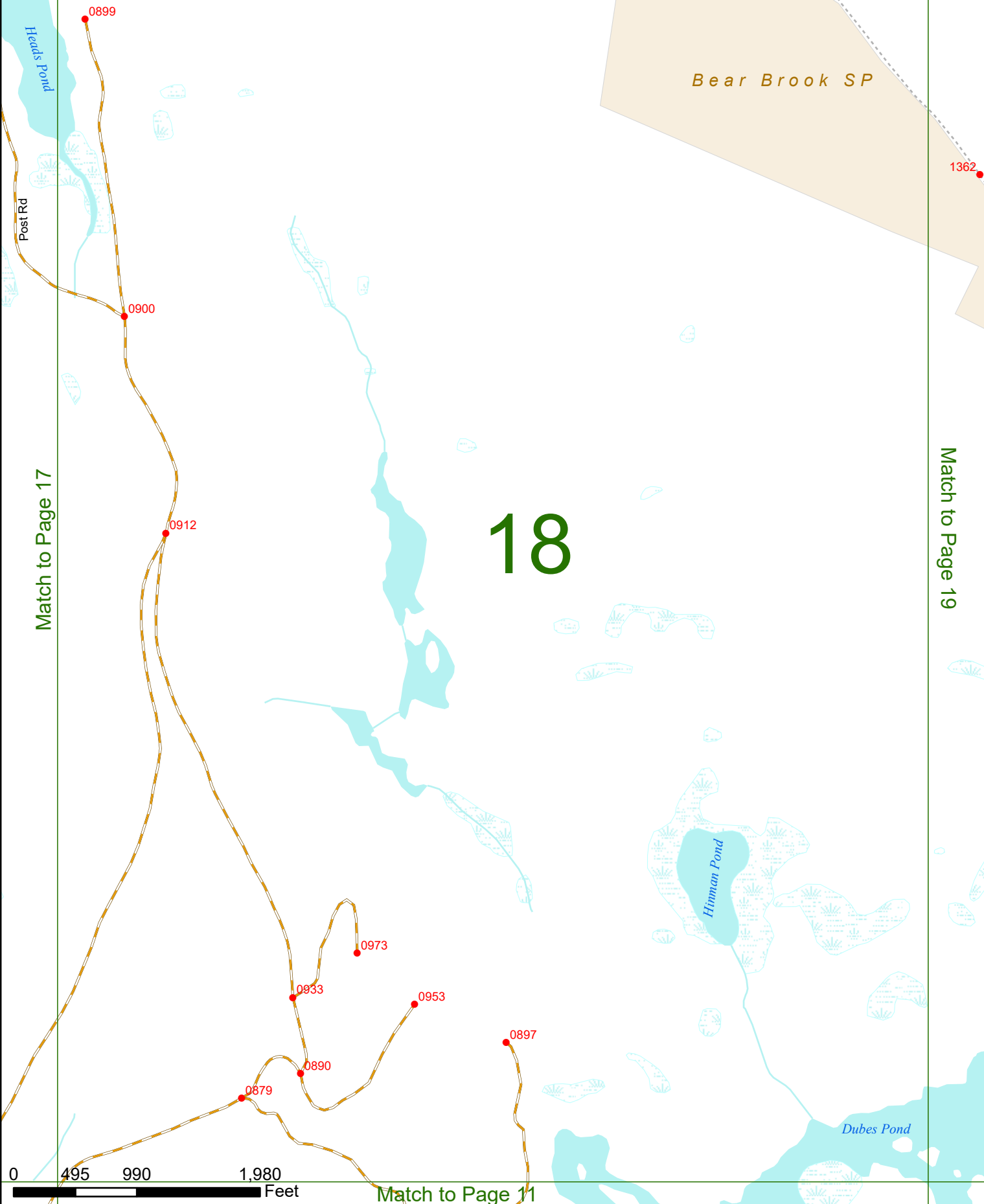
Chester Tpke

Bear Brook SP

Match to Page 19

18

Match to Page 17



0 495 990 1,980 Feet

Match to Page 11

Match to Page 25

Bear Brook SP

HOOKSETT

1362

Chester Tpke

19

Match to Page 20

Match to Page 18

N Candia Rd

0353

0351

Chester Tpke

0872

Andrea Ave

1114

Clay St

0352

0901

Dubes Pond



Match to Page 12

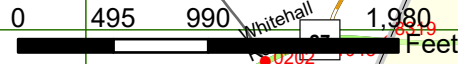
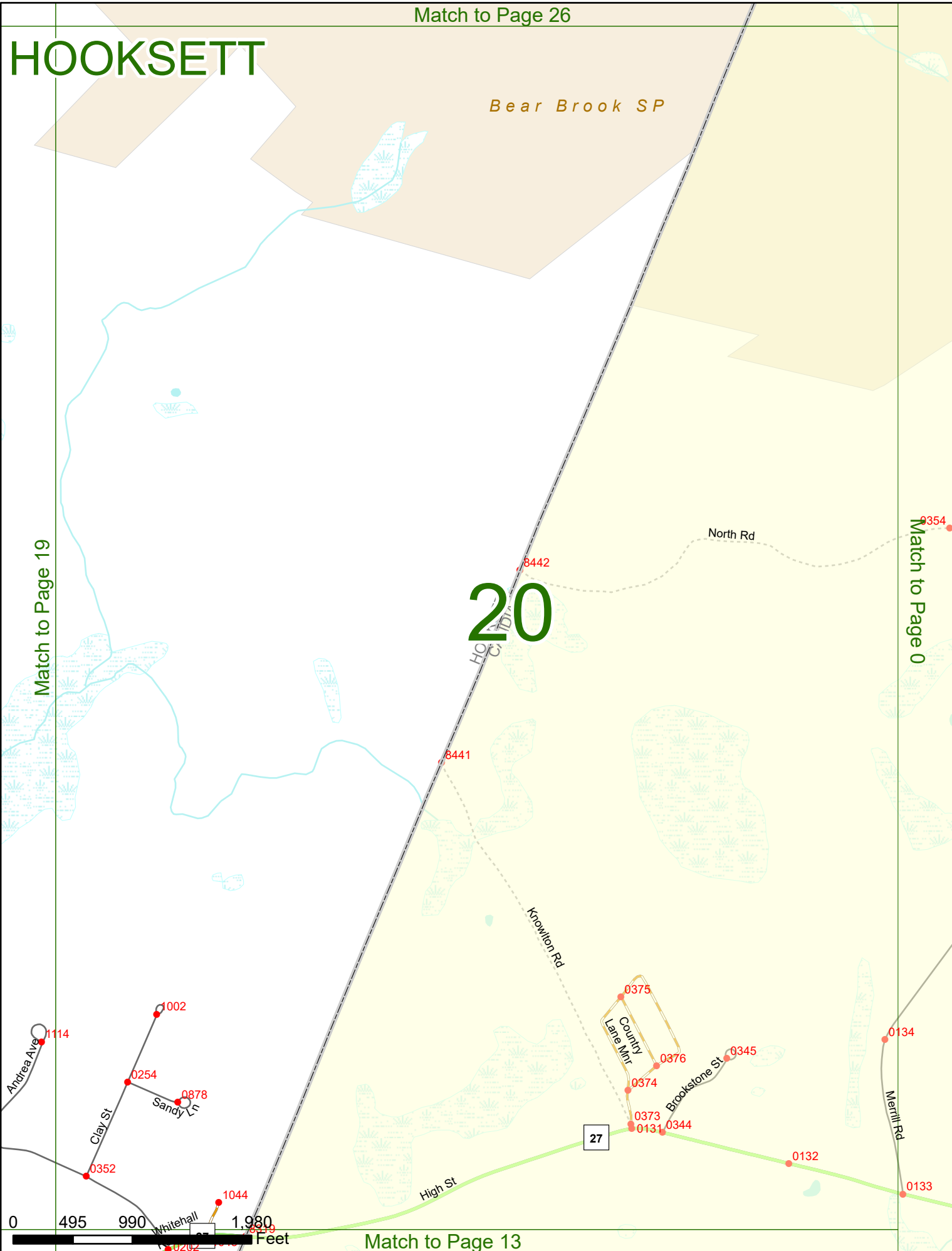
HOOKSETT

Bear Brook SP

20

Match to Page 19

Match to Page 0



Match to Page 0

HOOKSETT

0053
0054



0861
0058
0860

0896

0056

0762

Old Johnson Rd

Morgan Dr

Allen Rd
Bow Bog Rd

0761

0055

Asa Dr

Hope Ln

0760

0989

0993

21

0034

Peaslee Rd

1016

Summer Ln

1020

1017

0039

0930

Bow Bog Rd

Dicandra Dr

0980

0040

Rosewood Dr

0038

Woodhill Hooksett Rd

BOW
HOOKSETT

0037

0793

Match to Page 0

Match to Page 22

0 495 990 1,980 Feet

Match to Page 15

HOOKSETT

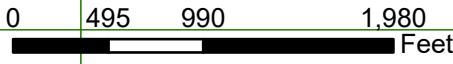
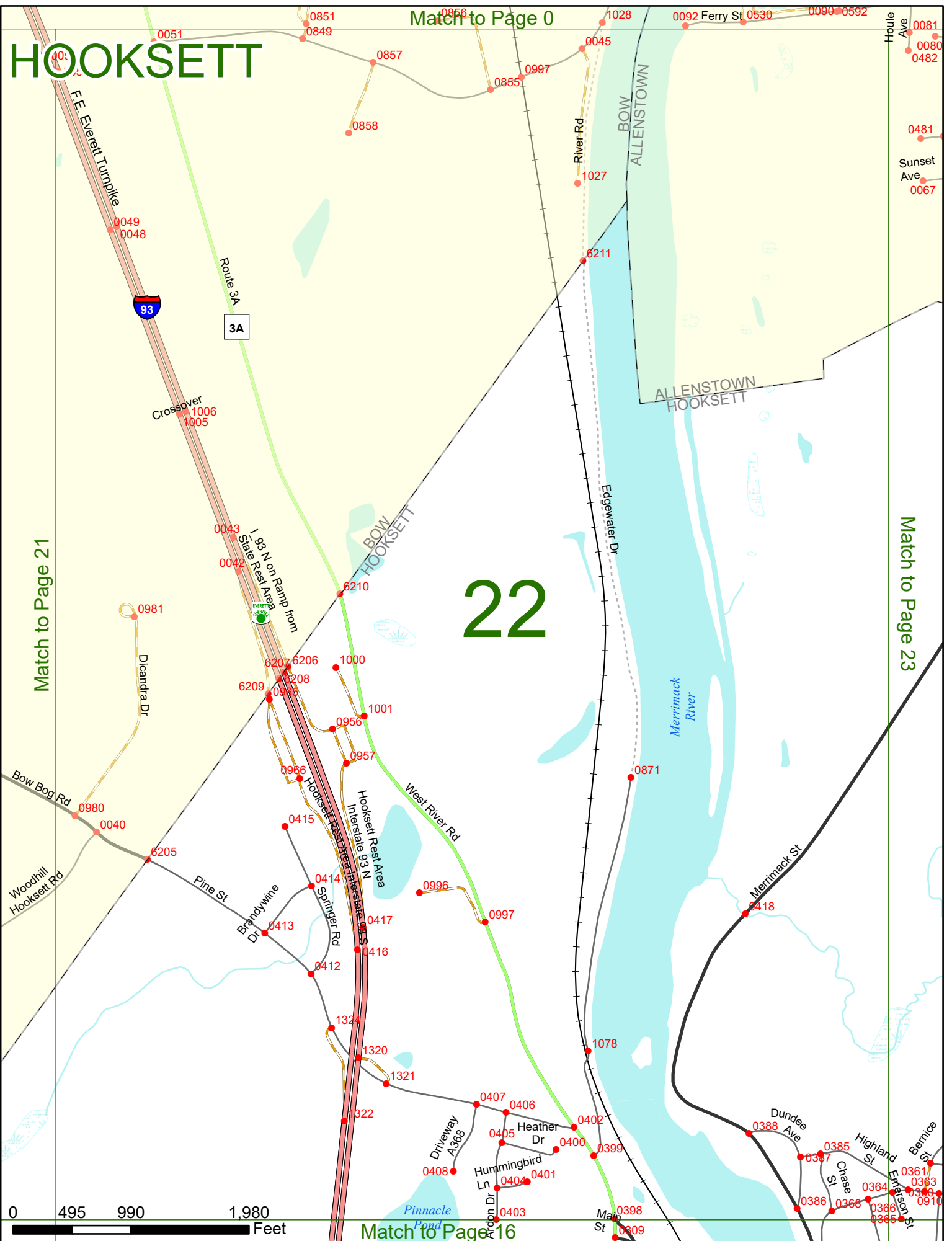
Match to Page 0

22

Match to Page 23

Match to Page 21

Match to Page 16



HOOKSETT

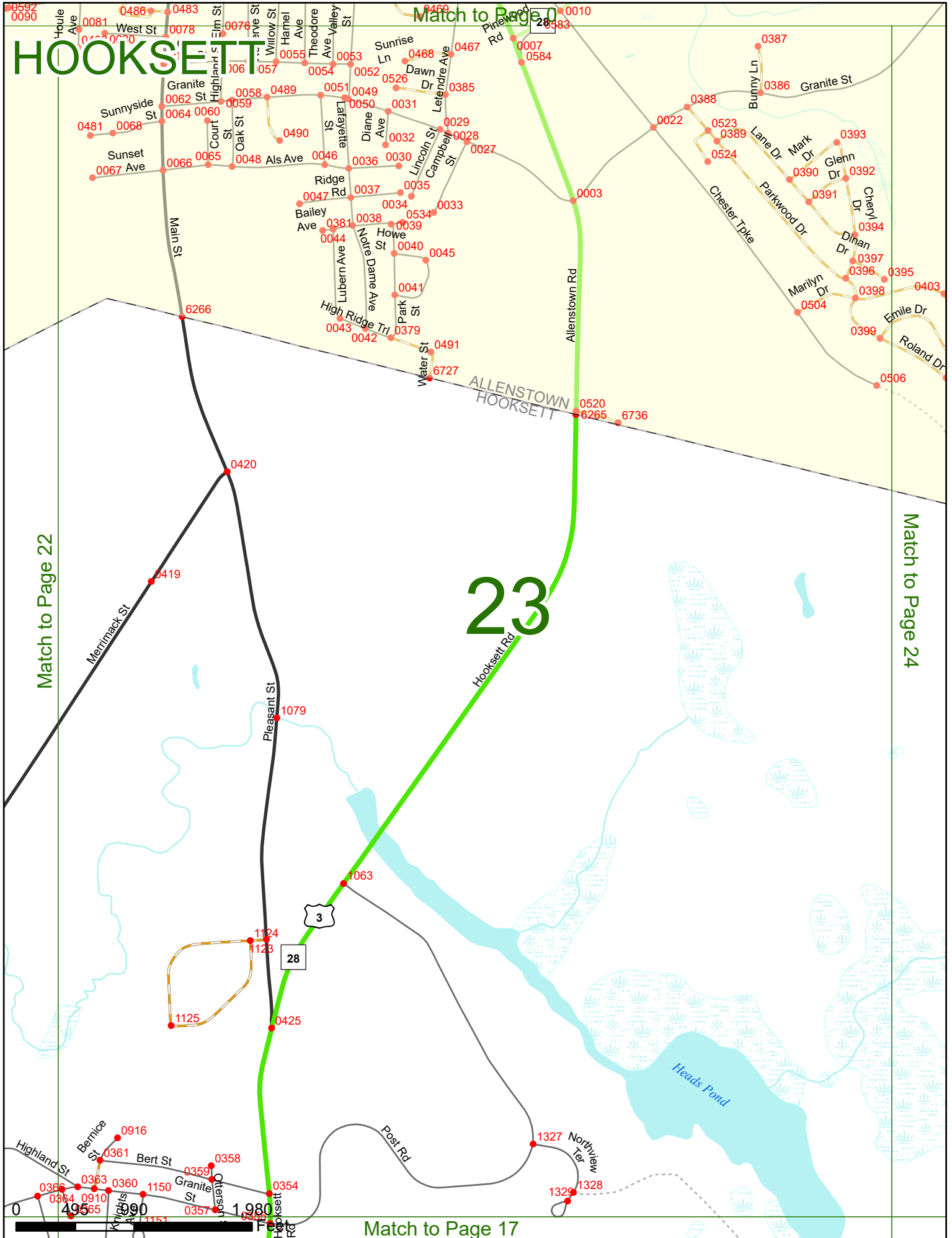
Match to Page 0

23

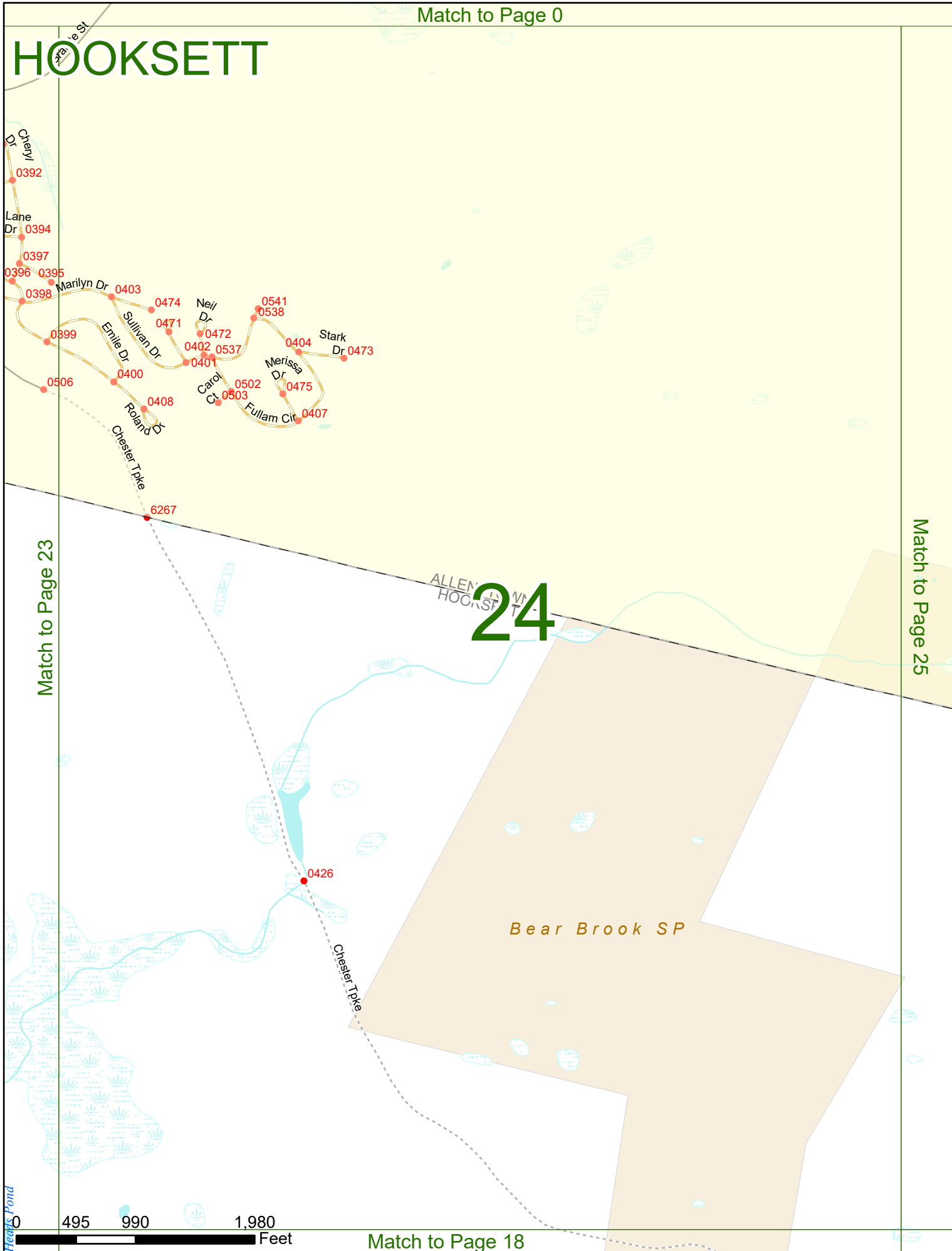
Match to Page 22

Match to Page 24

Match to Page 17



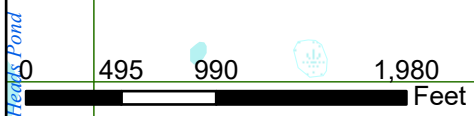
HOOKSETT



Match to Page 23

Match to Page 25

24



Match to Page 18

Match to Page 0

HOOKSETT

0570

Dodge Rd

0100

Bear Brook SP

25

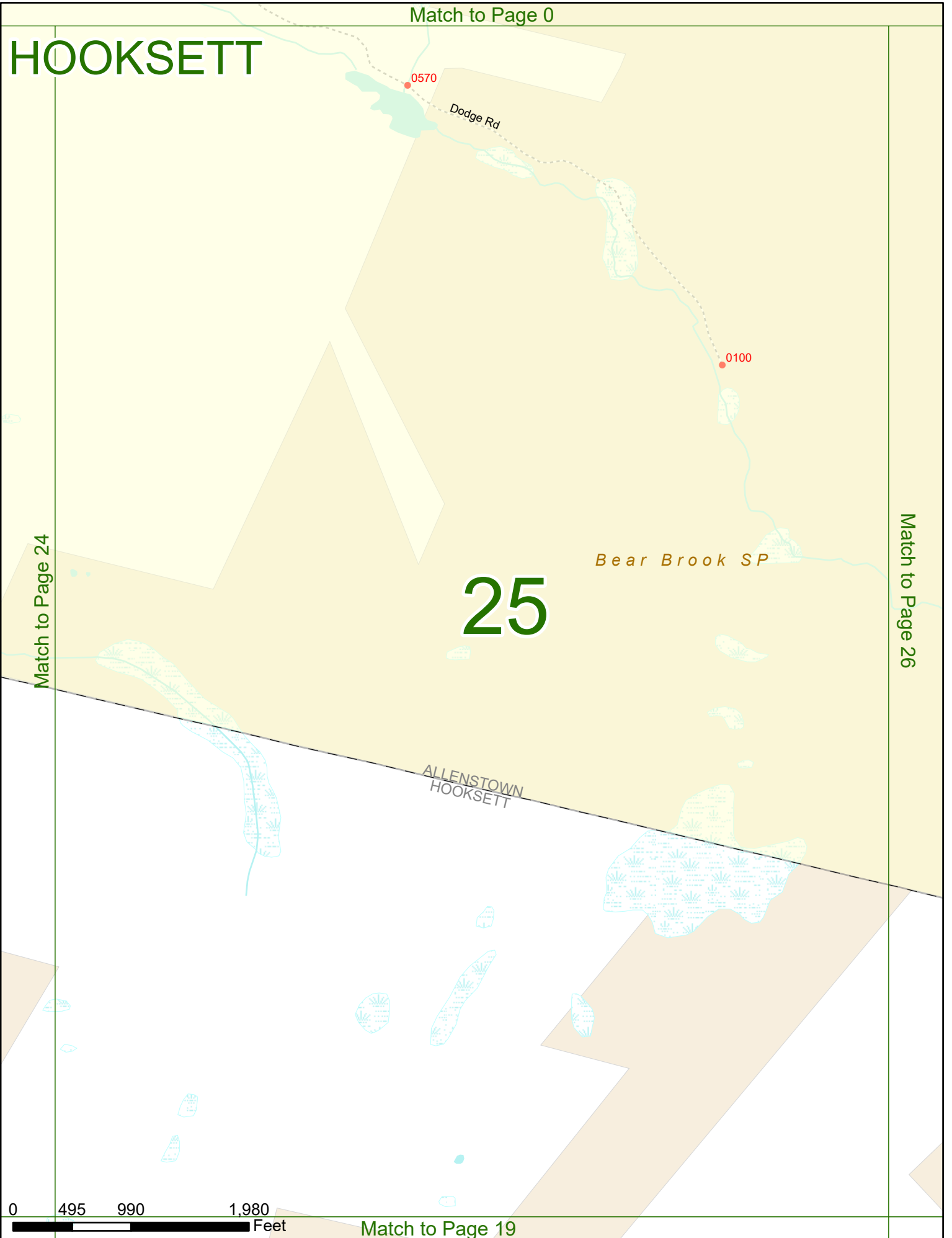
ALLENSTOWN
HOOKSETT

Match to Page 24

Match to Page 26

0 495 990 1,980 Feet

Match to Page 19

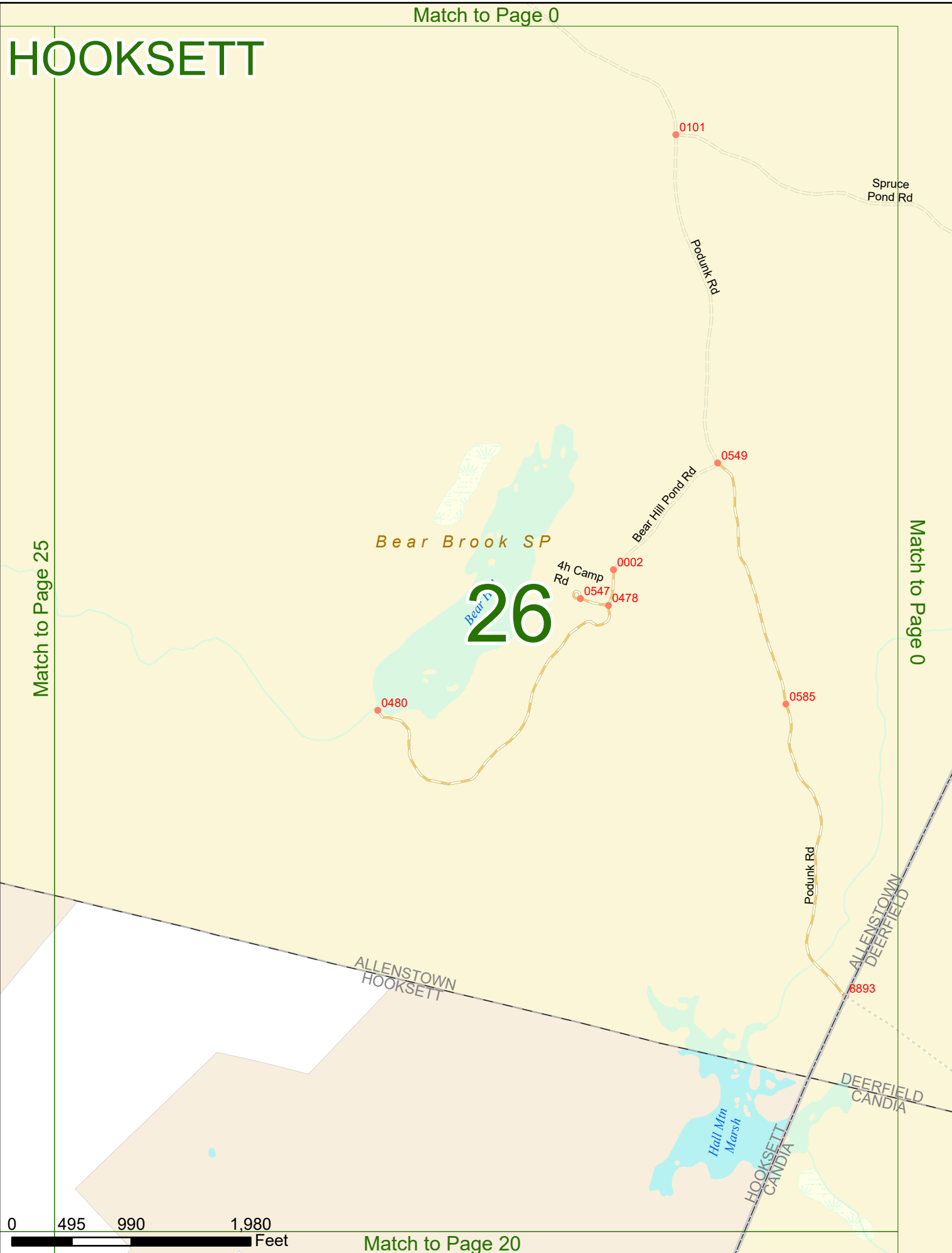


Match to Page 0

HOOKSETT

Match to Page 25

Match to Page 0



0 495 990 1,980 Feet

Match to Page 20