



Maps and data sets are not guaranteed to be free from errors and omissions. Data is in a constant state of update and correction by various groups and agencies. Information displayed on this map is the best available at the time of publication.

# 2024 Nodal Reference Bookmap

## LEGEND



NHDOT will accept crash locations based on the State of NH Uniform Police Traffic Accident Report.

Crash occurred on:

**Option 1**     Street Address  
                   123 Main Street

**Option 2**     Route No and/or     Distance from             NESW             Intesecting Road, Bridge,  
                   Street name             Intersecting Street                                     Town/County line  
                   Main Street                     500                     E                     Oak Street

**Option 3**     First Node                     Distance from First Node                     Second Node  
                   515                                     212                                     632

**Option 4**     Route No and/or             Mile Marker on Interstate Only             NESW             Mile (Marker)  
                   Street name  
                   189S                                     700 feet                                     S                     36.8

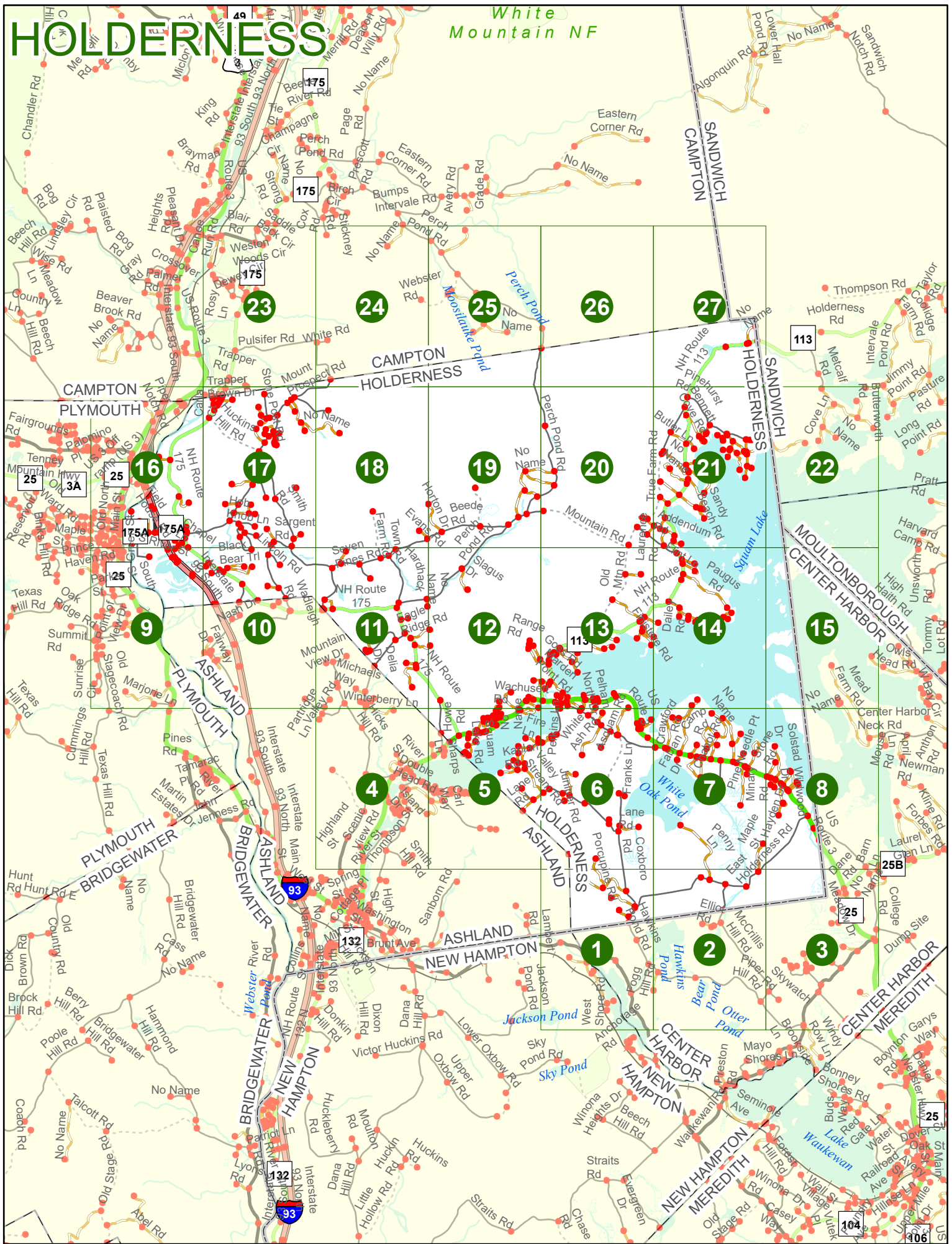
**Option 3 – Example**

Street Name                     Loudon Road  
First Node                             803  
Distance from First Node             318 Ft  
Second Node                             813



# HOLDERNESS

White Mountain NF



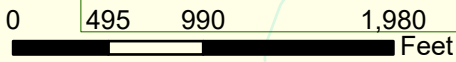
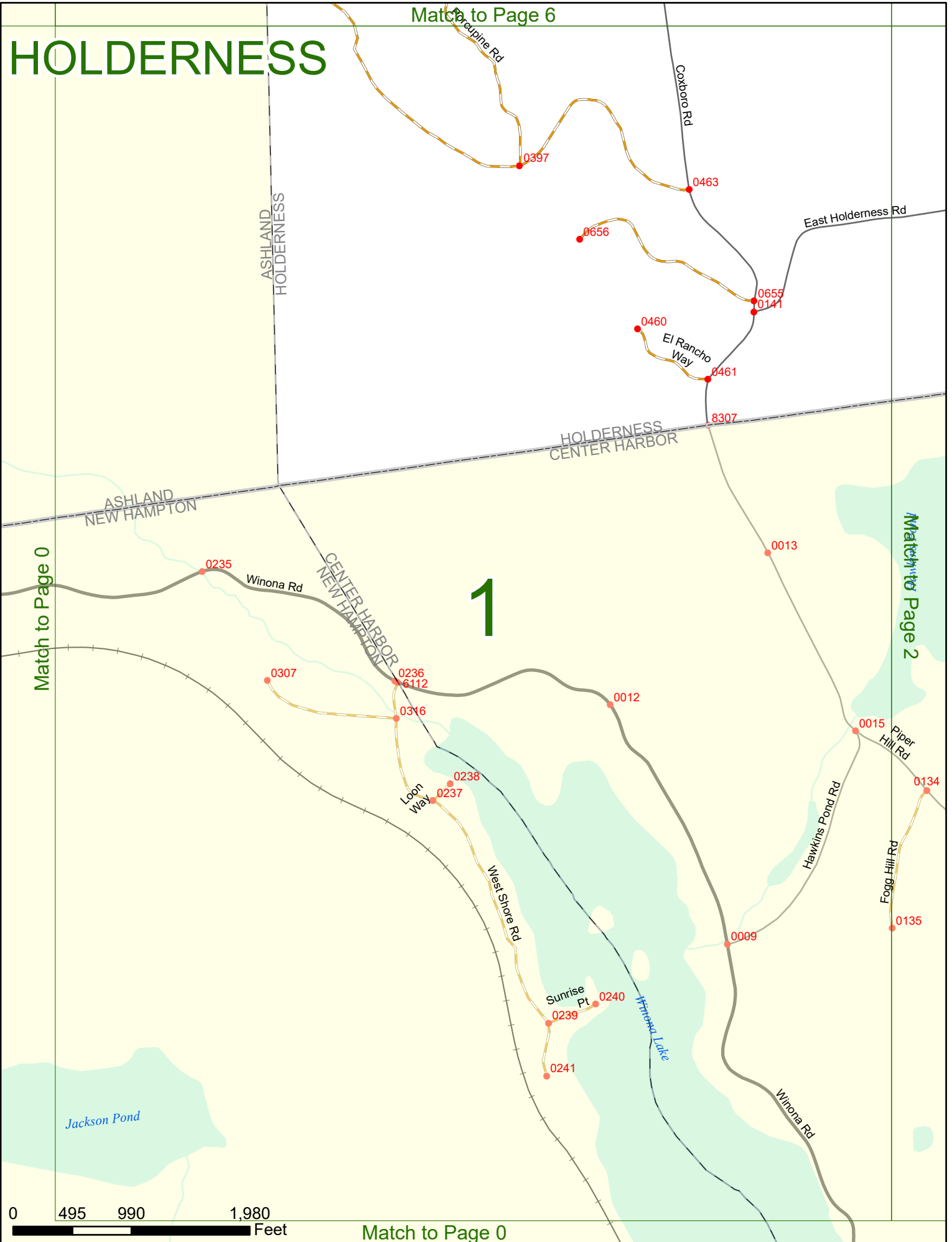
# HOLDERNESS

Match to Page 6

Match to Page 0

Match to Page 2

# 1



Match to Page 0

# HOLDERNESS

Match to Page 7

0426

0004

0408

0003

0559

East Holderness Rd

HOLDERNESS  
CENTER HARBOR

8308

Elliot  
Rd

0141

0140

0018

0017

## 2

Match to Page 3

Match to Page 1

McCrisis Hill Rd

Hawkins  
Pond Rd

0015

Piper Hill Rd

0134

Fogg Hill Rd

0135

0011

Bear Pond

Piper Hill Rd

0231

0005

Winnepesaukee Lake

495

990

1,980

Feet

Match to Page 0

Olter Pond

# HOLDERNESS

Match to Page 8

HOLDERNESS  
CENTER HARBOR

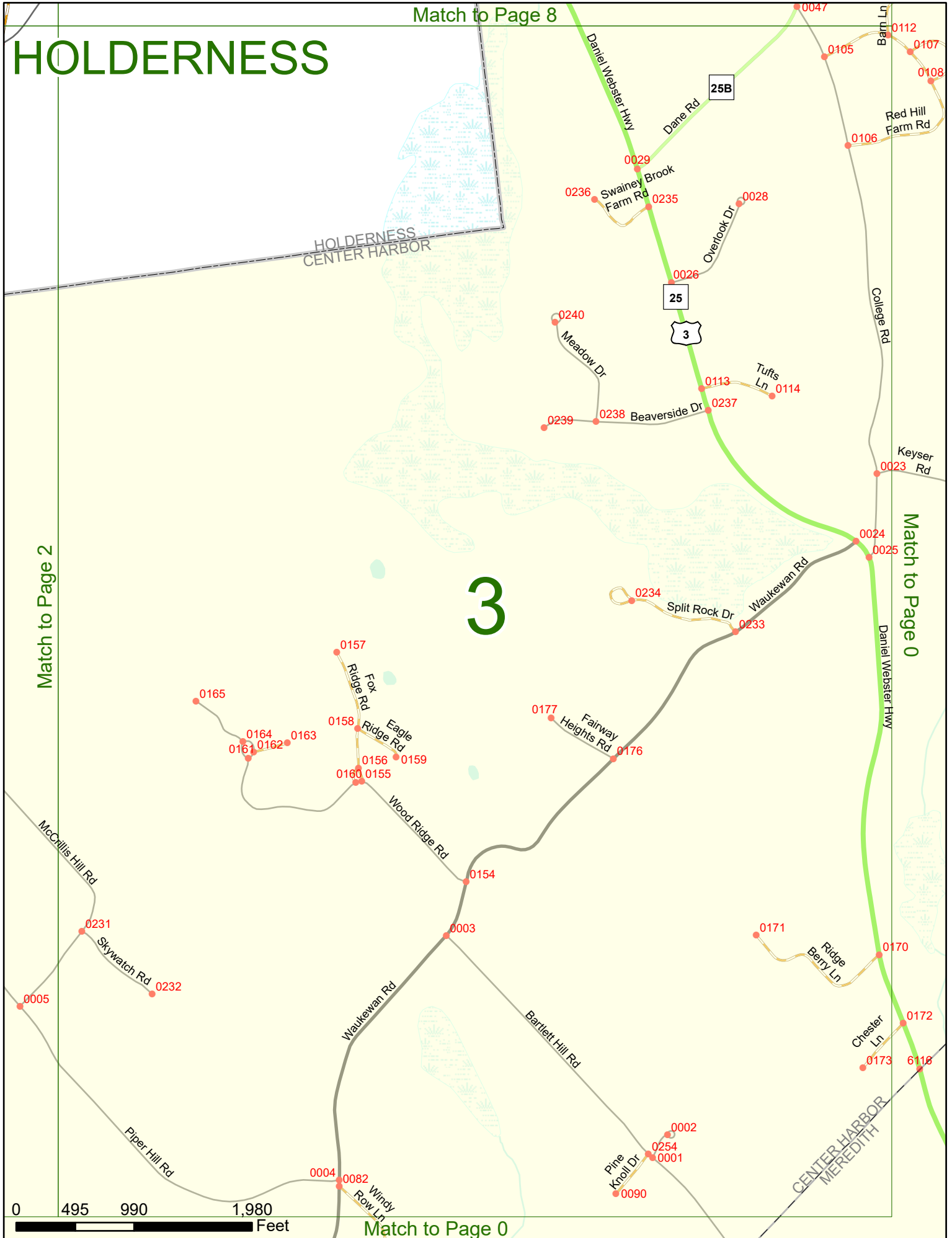
# 3

Match to Page 2

Match to Page 0

0 495 990 1,980 Feet

Match to Page 0




# HOLDERNESS

Match to Page 11

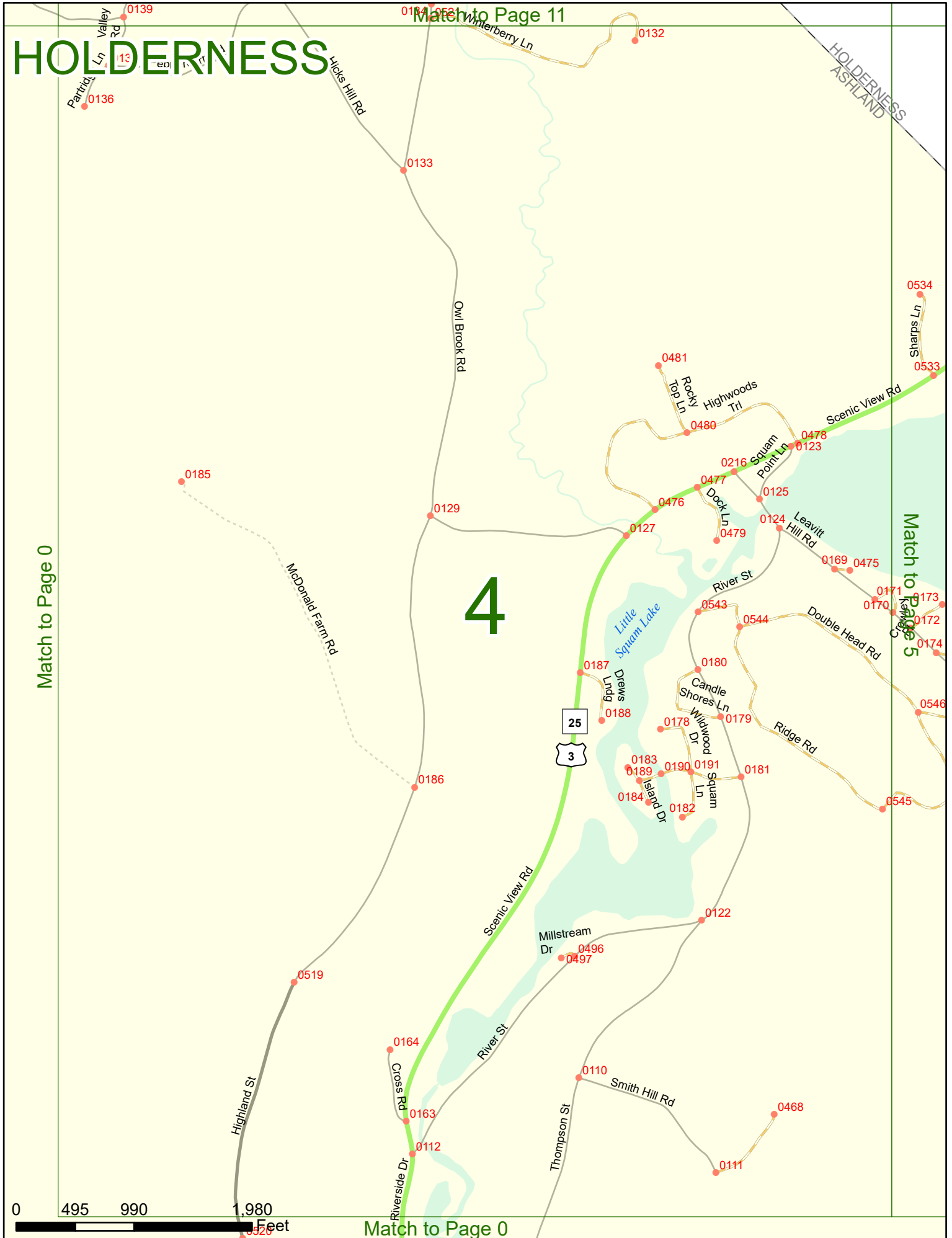
# 4

Match to Page 0

Match to Page 5



Match to Page 0

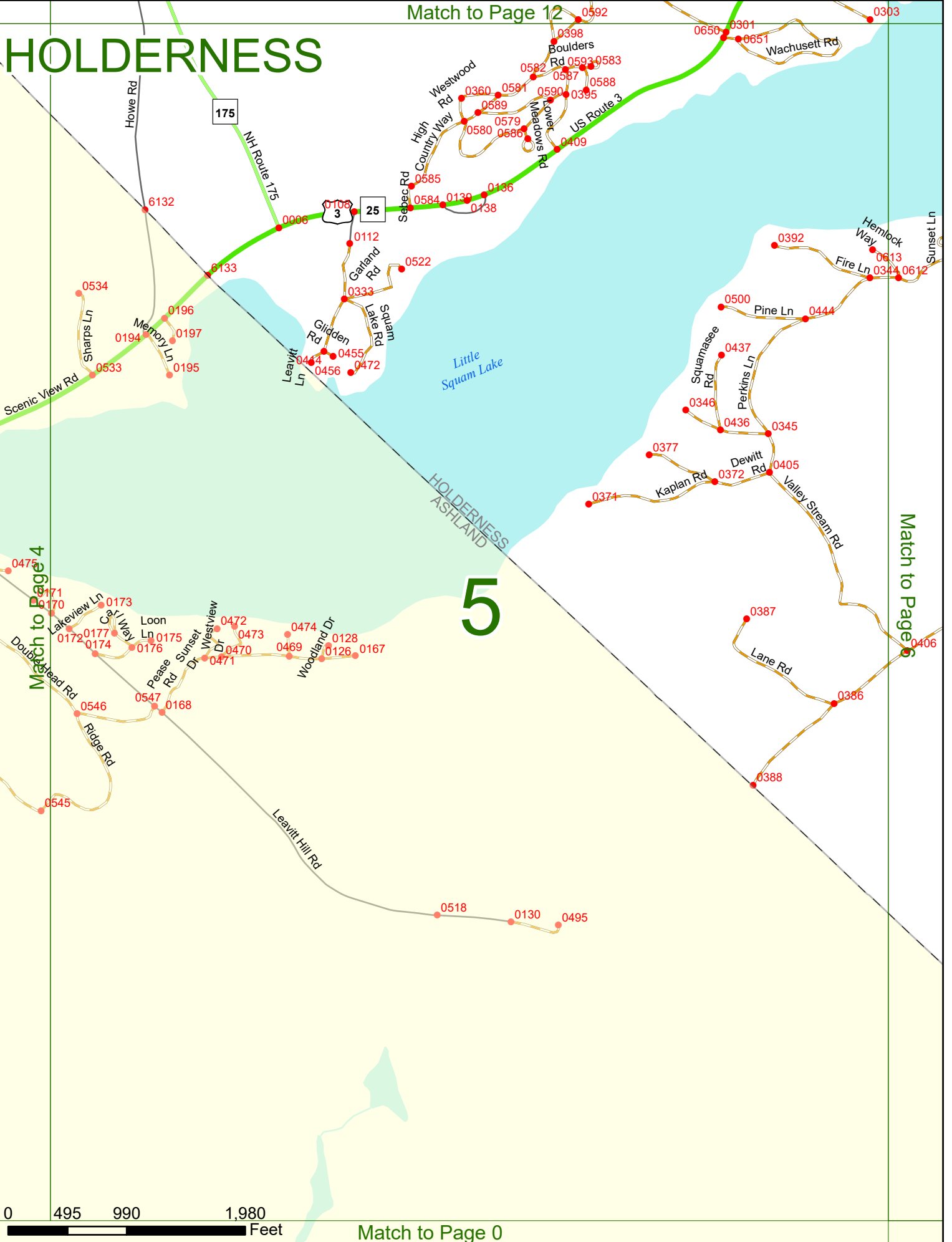


# HOLDERNESS

Match to Page 12

Match to Page 4

Match to Page 6



0 495 990 1,980 Feet

Match to Page 0



# HOLDERNESS

Match to Page 13

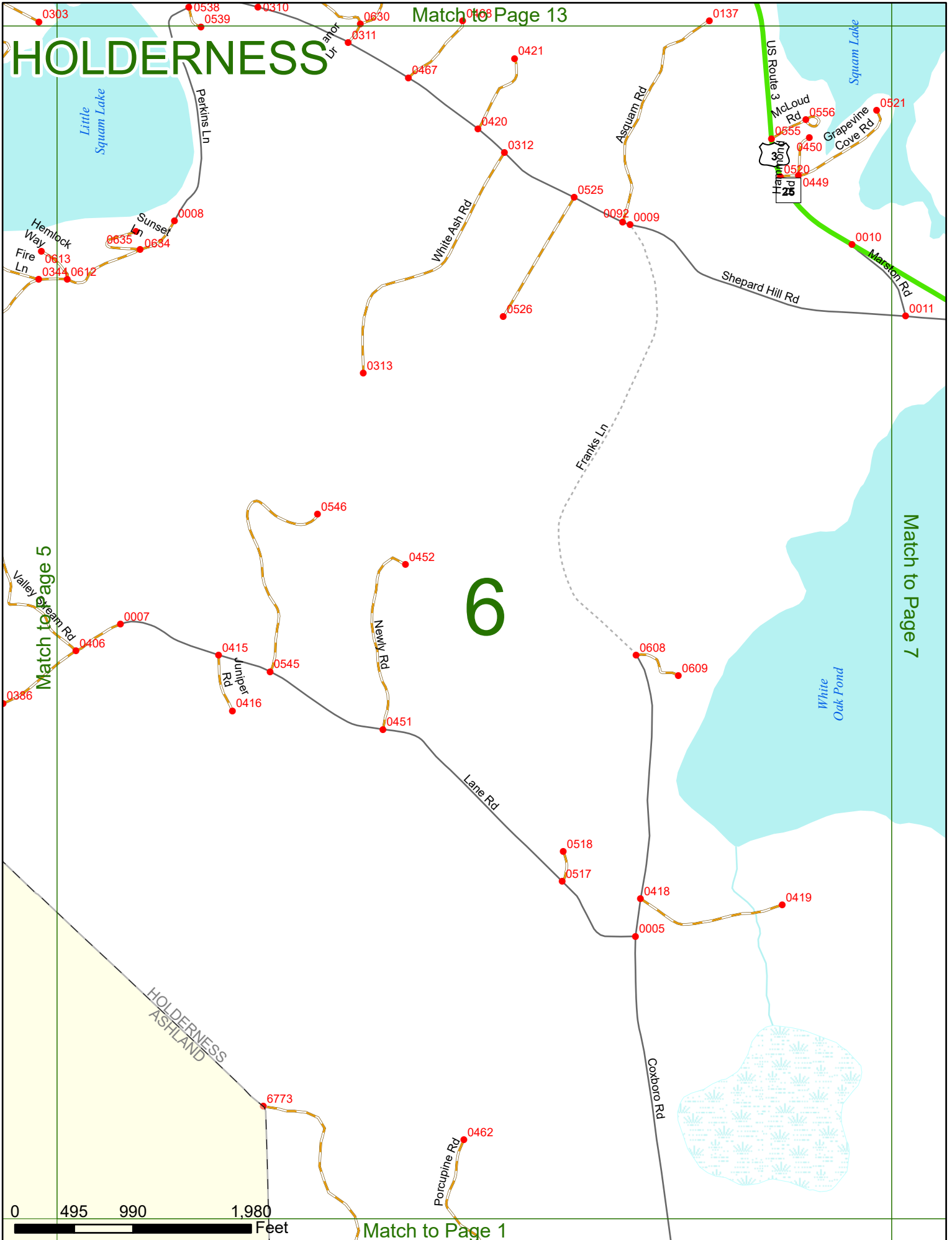
Match to Page 5

Match to Page 7

# 6

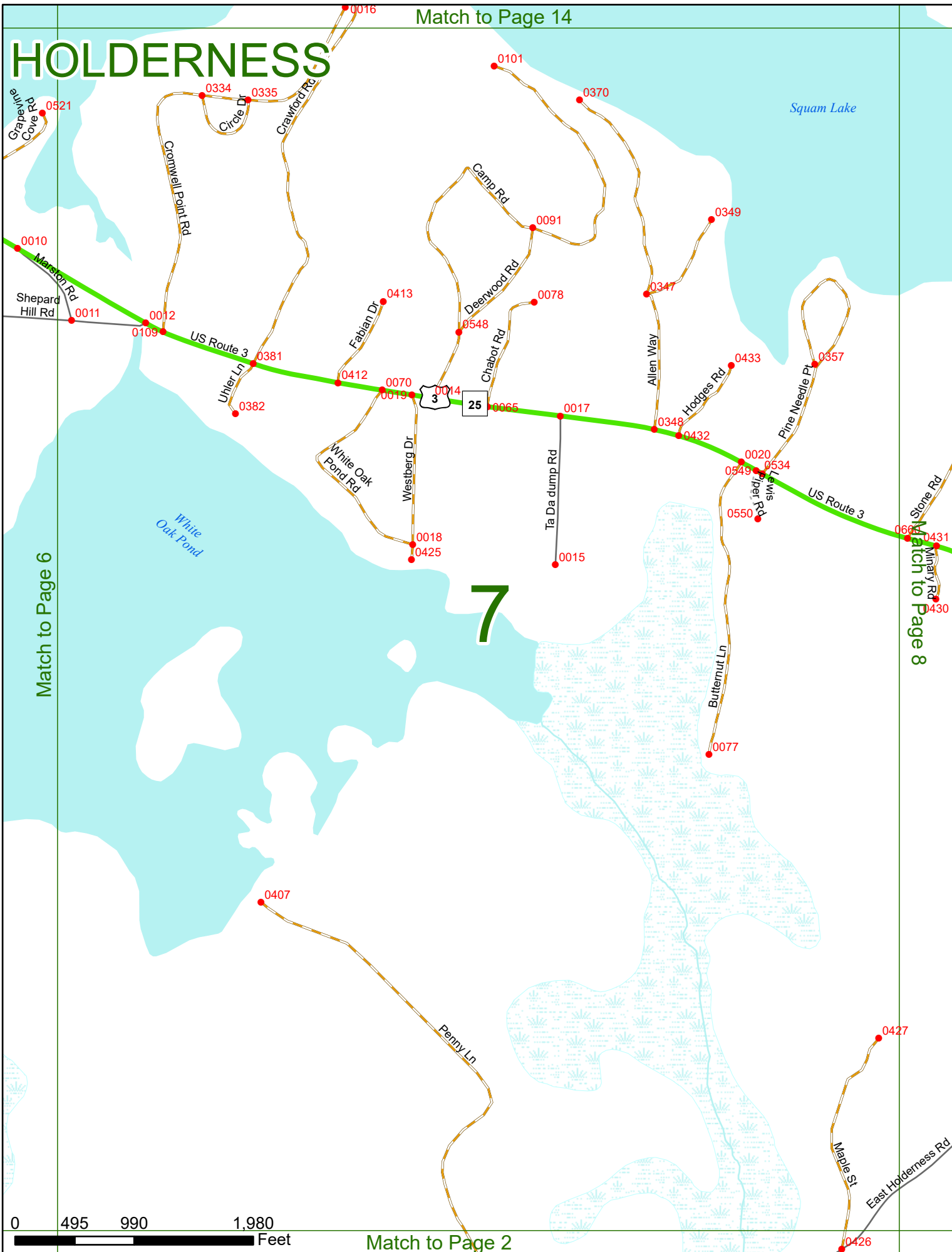
0 495 990 1,980 Feet

Match to Page 1



Match to Page 14

# HOLDERNESS



Match to Page 6

Match to Page 8

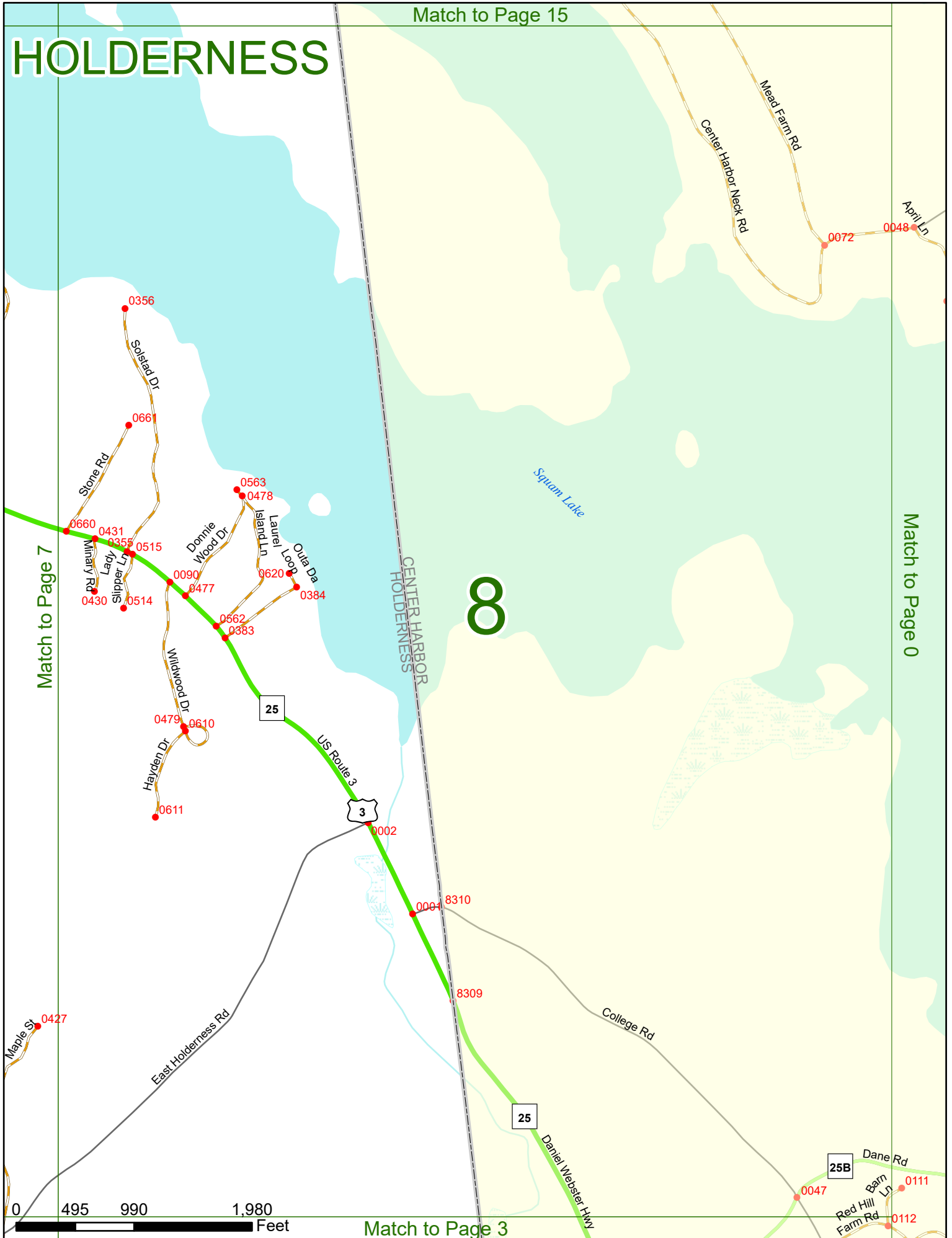
# 7

0 495 990 1,980 Feet

Match to Page 2

Match to Page 15

# HOLDERNESS



Match to Page 7

Match to Page 0

# 8

Match to Page 3

0 495 990 1,980 Feet

CENTER HARBOR  
HOLDERNESS

Squam Lake

Maple St 0427

0356  
Solstad Dr

0661  
Stone Rd

0660 0431  
Milinary Rd  
Lady Slipper Ln  
0430 0514

0479 0610  
Hayden Dr  
0611

0090 0477  
Domyie Wood Dr

0563 0478  
Island Ln  
Laurel Loop  
0620 0384

0662 0383  
Wiltonwood Dr

0002  
US Route 3

0004 8310

8309

25  
Daniel Webster Hwy

College Rd


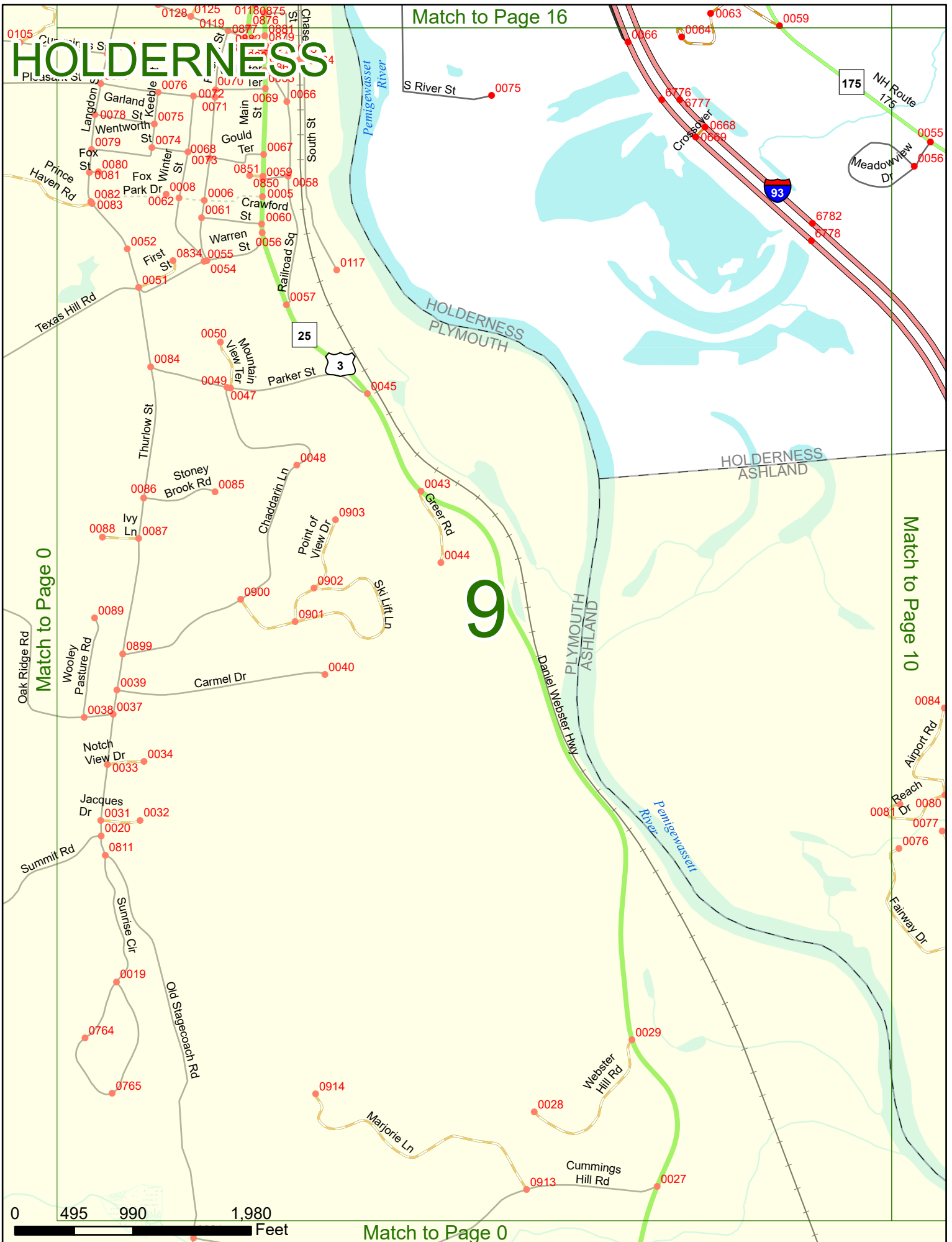
Center Harbor Neck Rd  
Mead Farm Rd

0072 0048  
April Ln

0047 0111 0112  
Dane Rd  
Barn Ln  
Red Hill Farm Rd

Match to Page 16

# HOLDERNESS



Match to Page 0

Match to Page 10

Match to Page 0

# 9

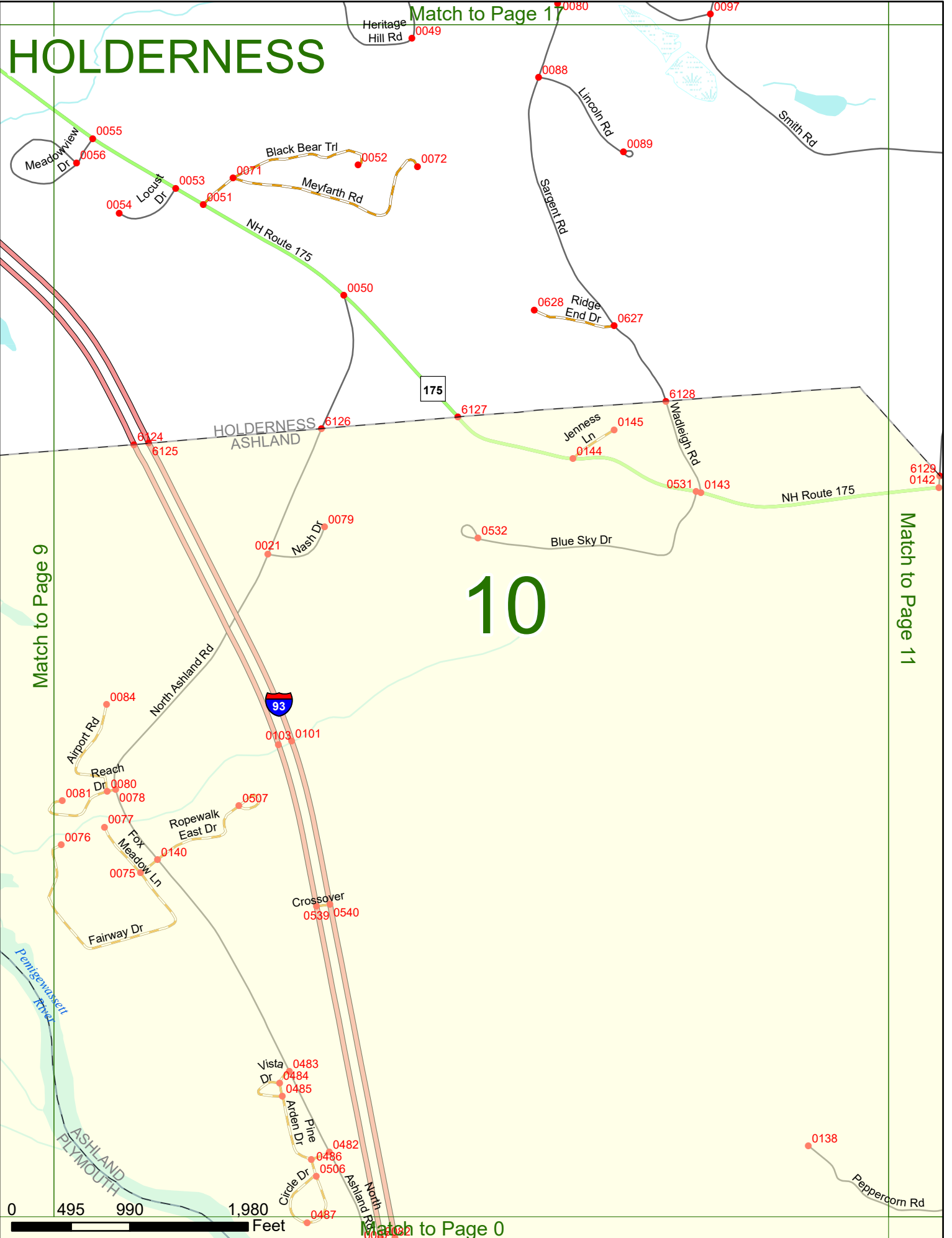
# HOLDERNESS

Match to Page 17

Match to Page 9

Match to Page 11

# 10

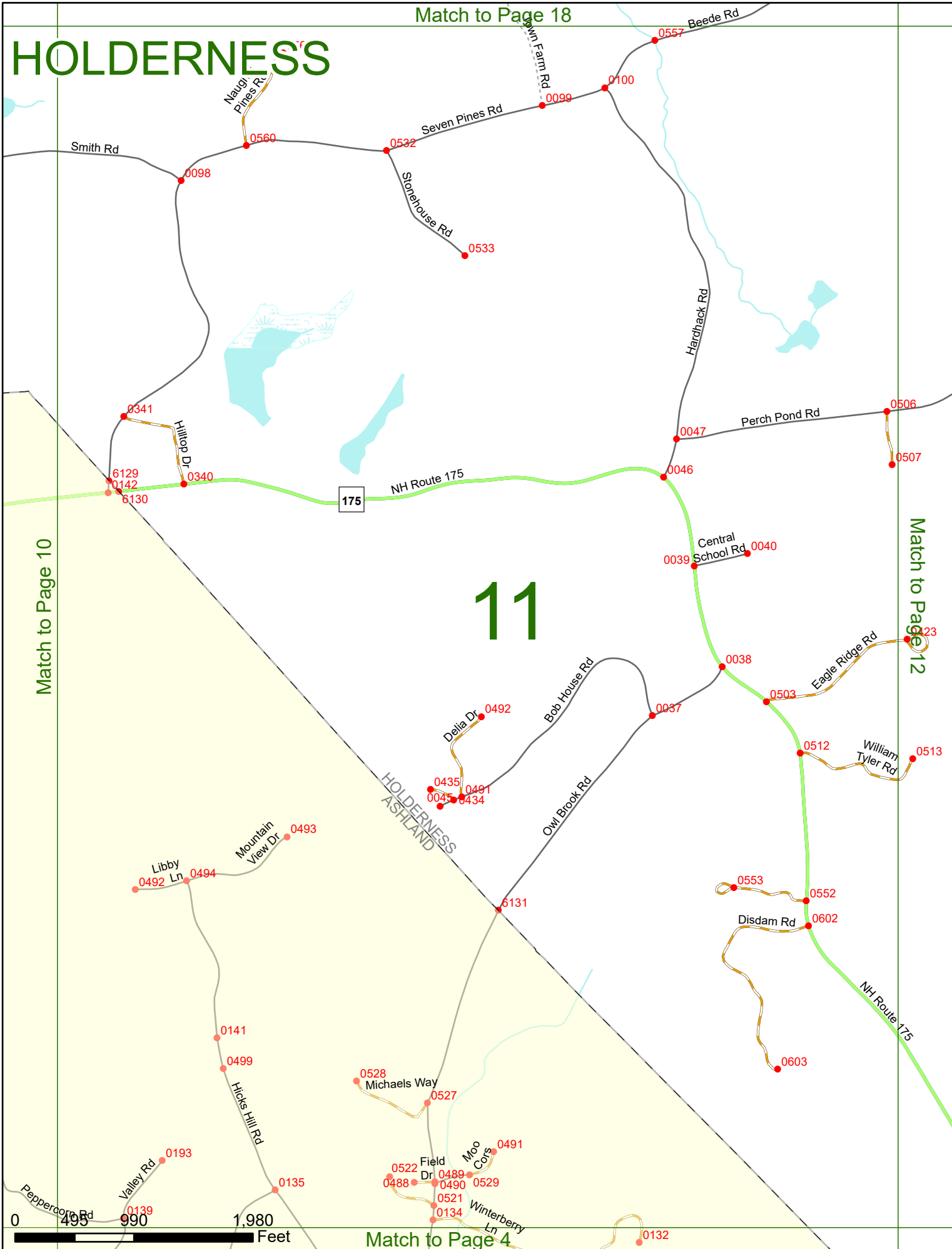


0 495 990 1,980 Feet

Match to Page 0

Match to Page 18

# HOLDERNESS



Match to Page 10

Match to Page 12

# 11

175

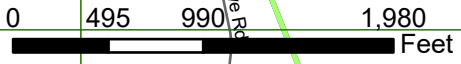
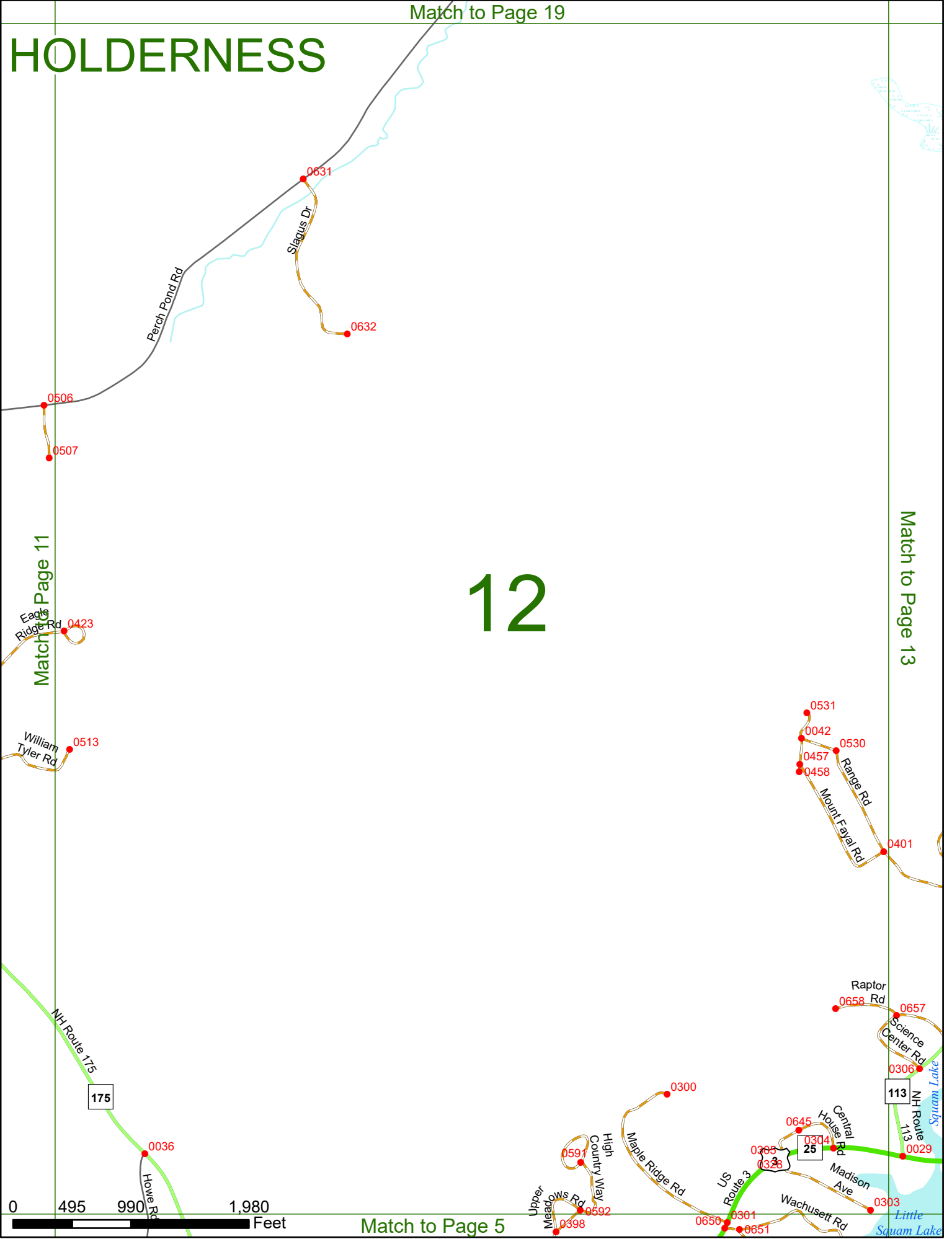
HOLDERNESS  
ASHLAND



Match to Page 4

# HOLDERNESS

# 12

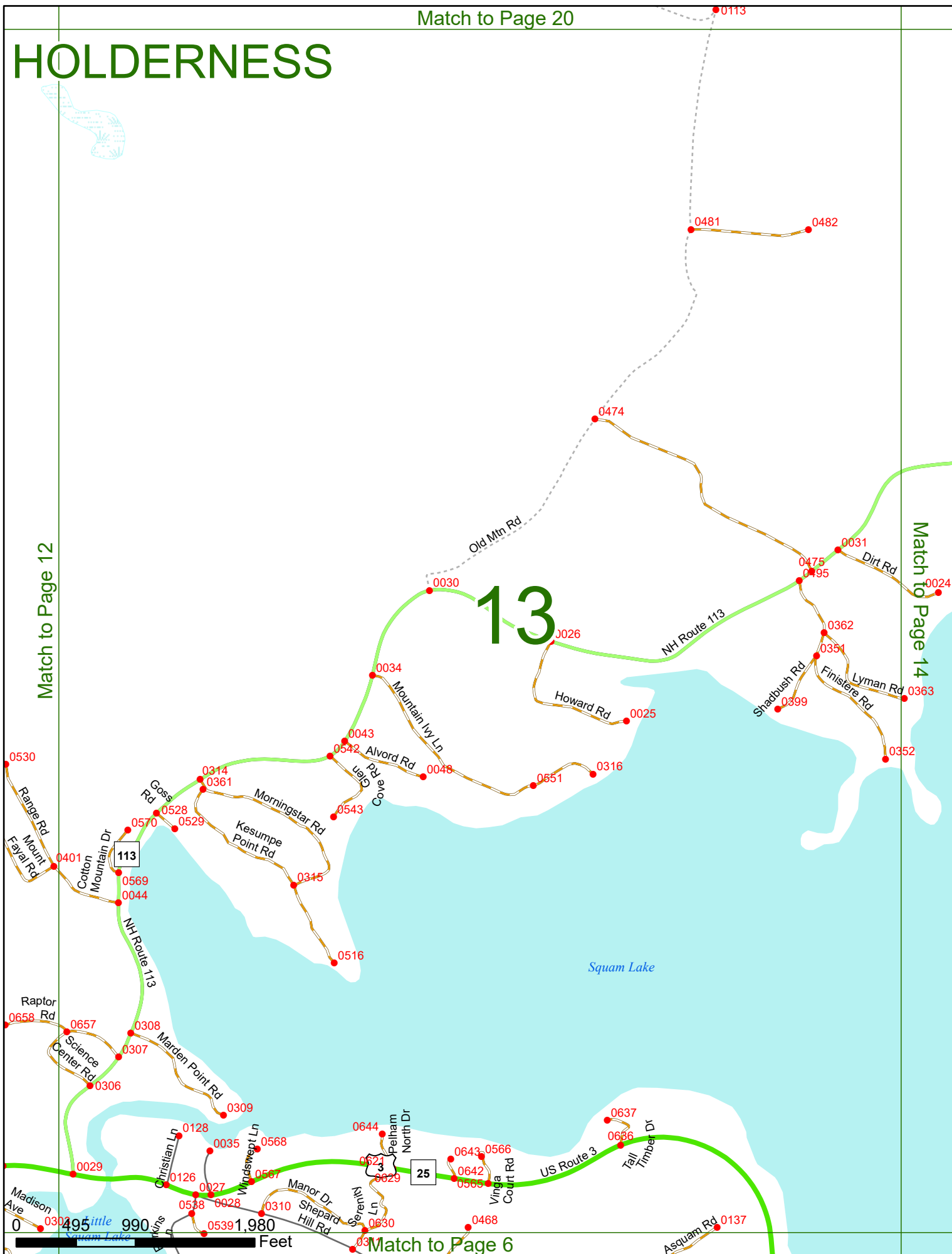


# HOLDERNESS

Match to Page 12

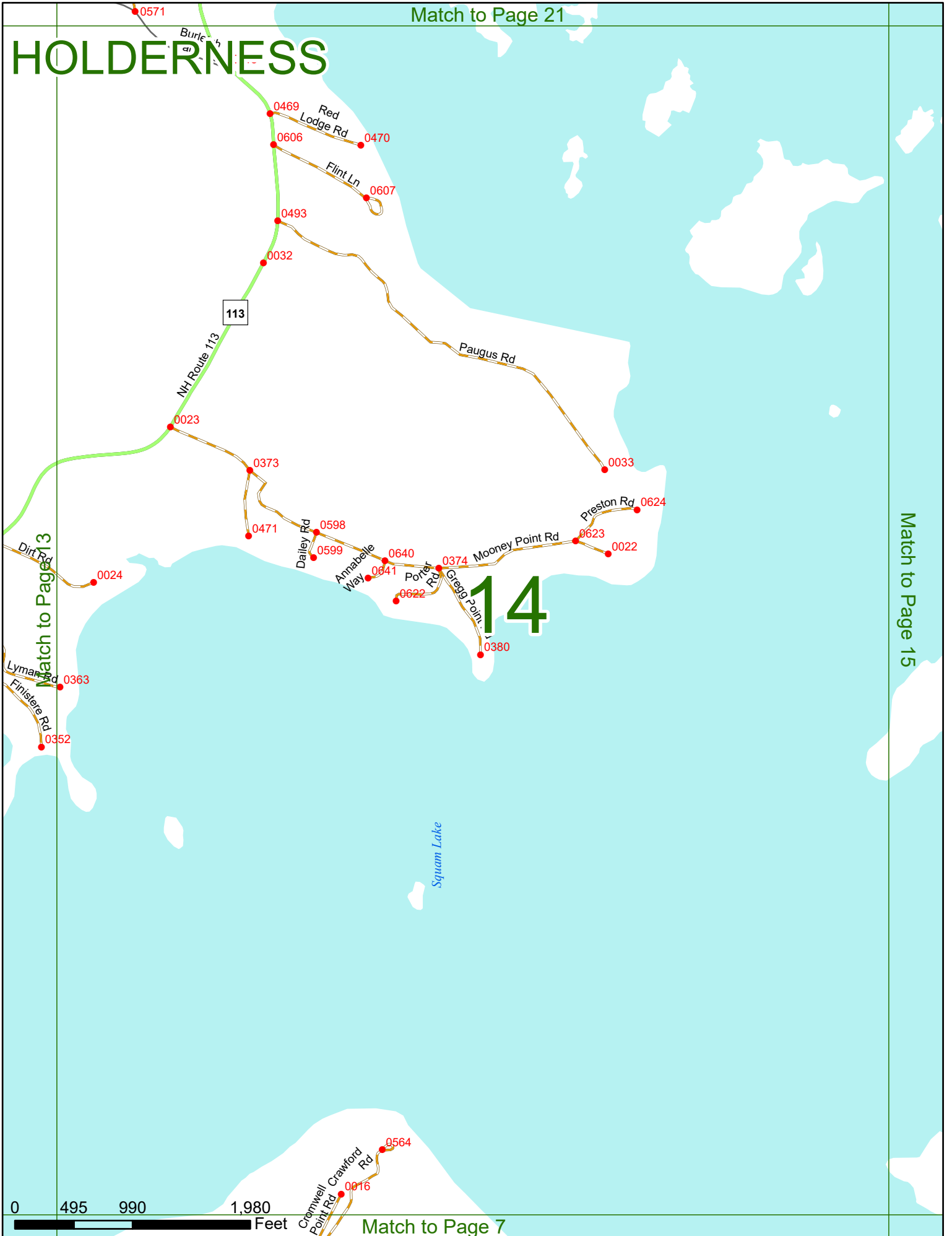
Match to Page 14

# 13





# HOLDERNESS



# 14



Match to Page 22

# HOLDERNESS

Match to Page 14

*Squam Lake*

CENTER HARBOR  
HOLDERNESS

# 15

MOULTONBOROUGH  
CENTER HARBOR

1630 High  
Haith Rd  
Messwood  
Rd 8829  
0251 1783

Match to Page 0

0061  
Owls  
Head Rd

0058

0074

Mead Farm Rd

0075

0077

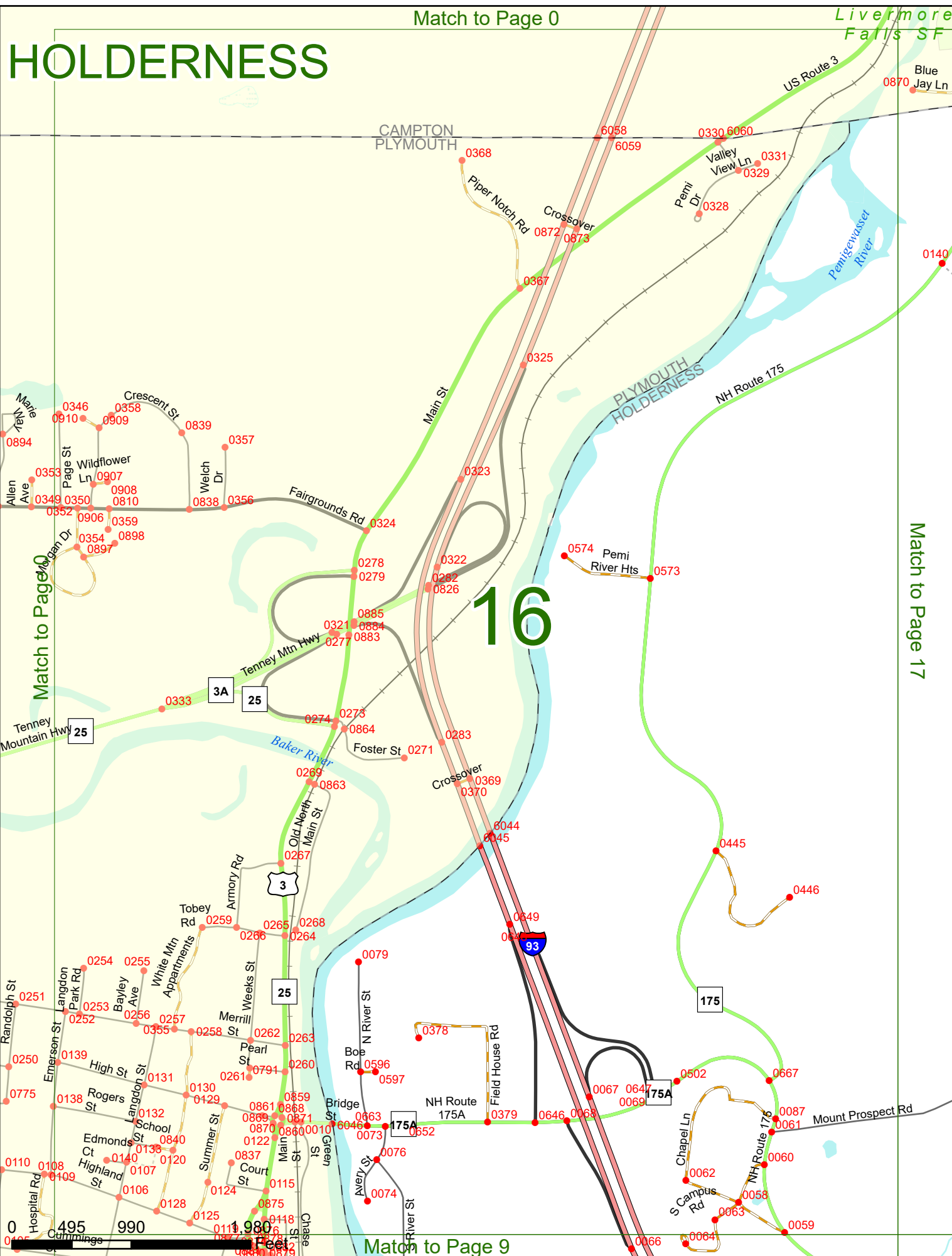
0076

Center Harbor  
Neck Rd

0 495 990 1,980 Feet

Match to Page 8

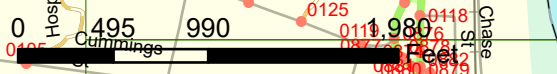
# HOLDERNESS



Match to Page 0

Match to Page 17

# 16



# HOLDERNESS

Match to Page 23

CAMPTON  
HOLDERNESS

Pemigewasset  
River

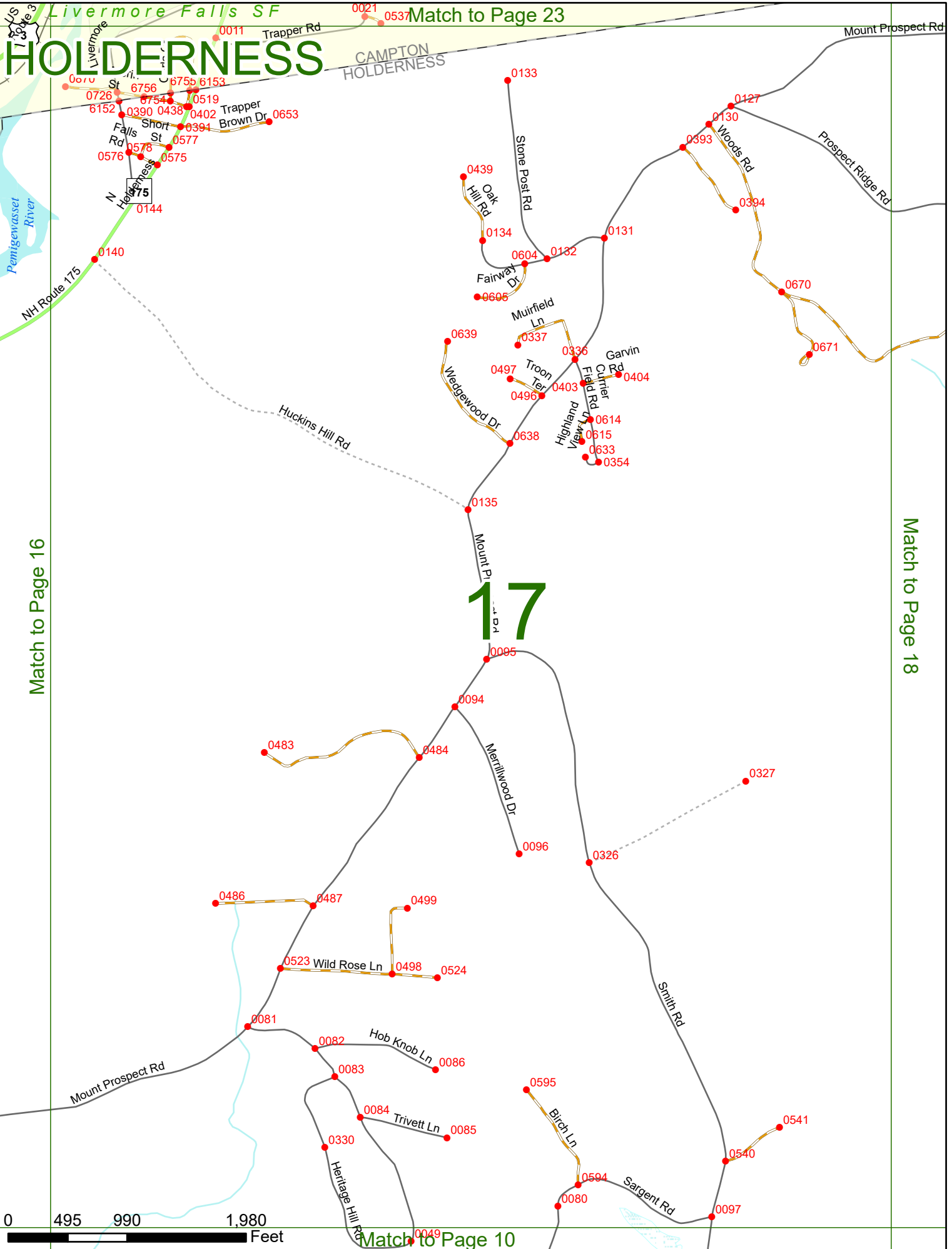
Match to Page 16

Match to Page 18

# 17

0 495 990 1,980 Feet

Match to Page 10



# HOLDERNESS

Mount Prospect Rd

Prospect Ridge Rd .0125

.0129

Match to Page 17

# 18

Match to Page 19

.0104

Town Farm Rd

.0617

Horton Dr

.0654

Evans Rd

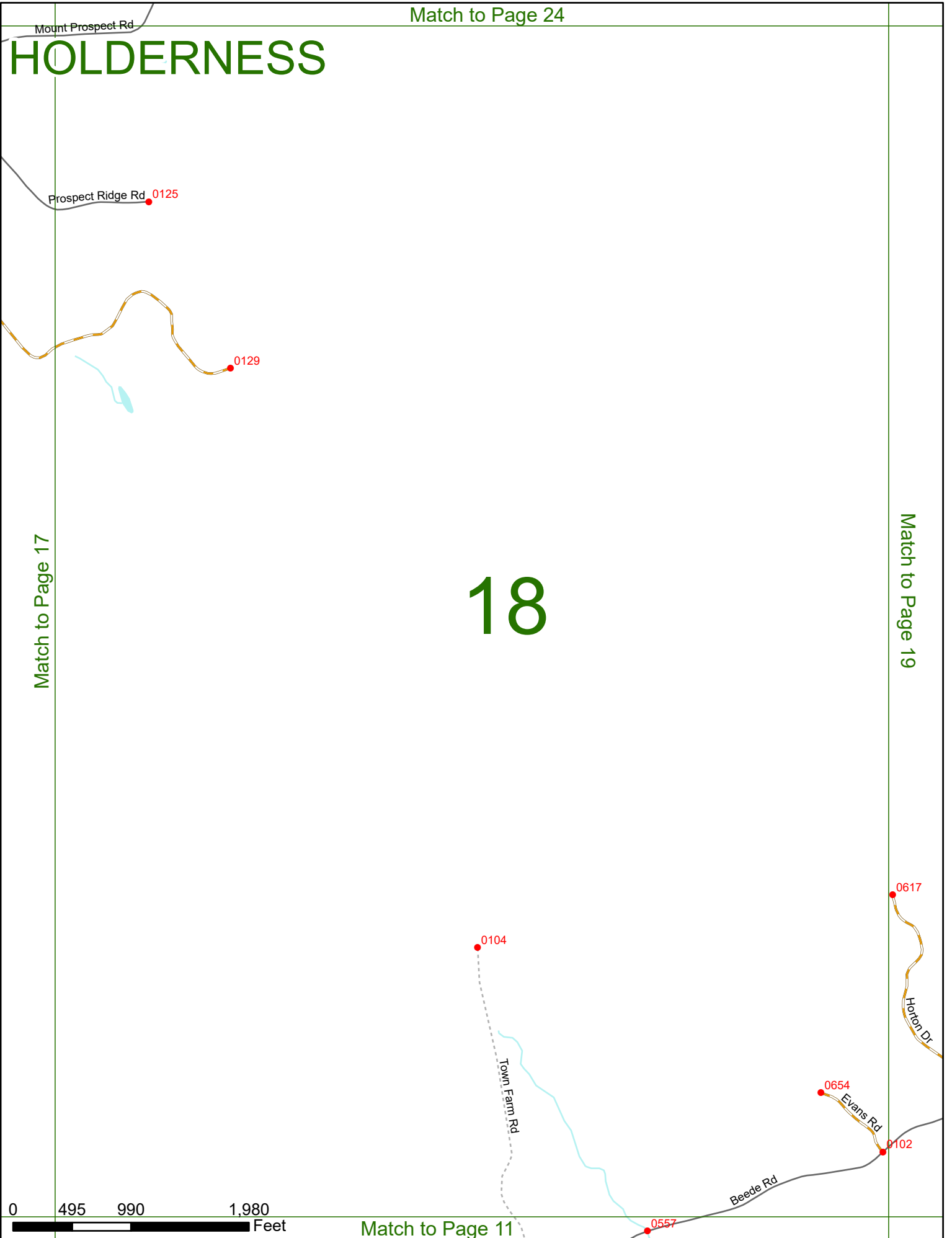
.0102

Beebe Rd

.0557

0 495 990 1,980 Feet

Match to Page 11

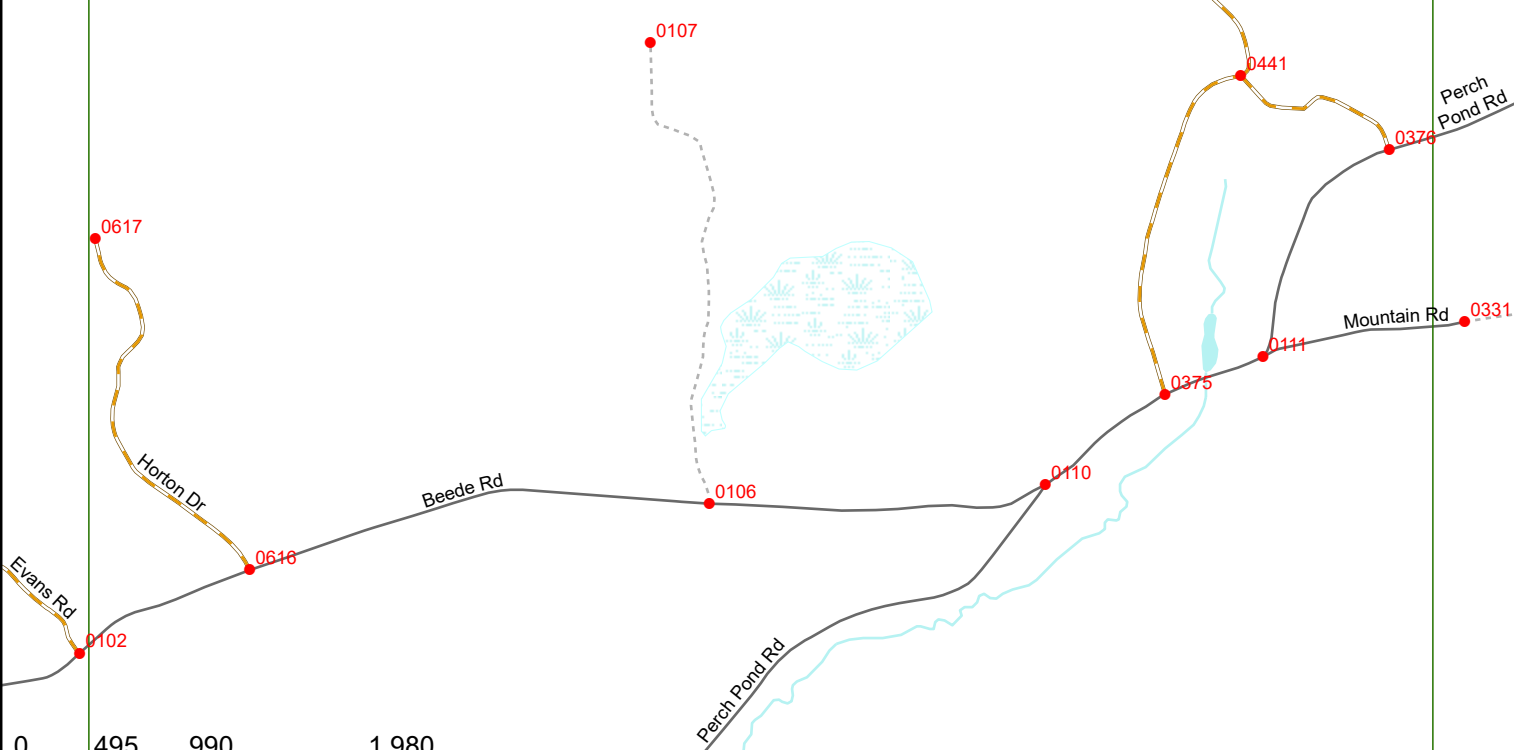


# HOLDERNESS

Match to Page 18

Match to Page 20

# 19



Match to Page 12

# HOLDERNESS

20

Match to Page 19

Match to Page 21

Perch Pond Rd

0124

0442

0490

0372

Perch Pond Rd

0331

Mountain Rd

Dance Hall Rd

0601

0117

0600

0114

0338

0339

0488

Burleigh Farm Rd

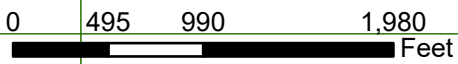
Old Mtn Rd

0113

True Farm Rd

0485

0447



Match to Page 13

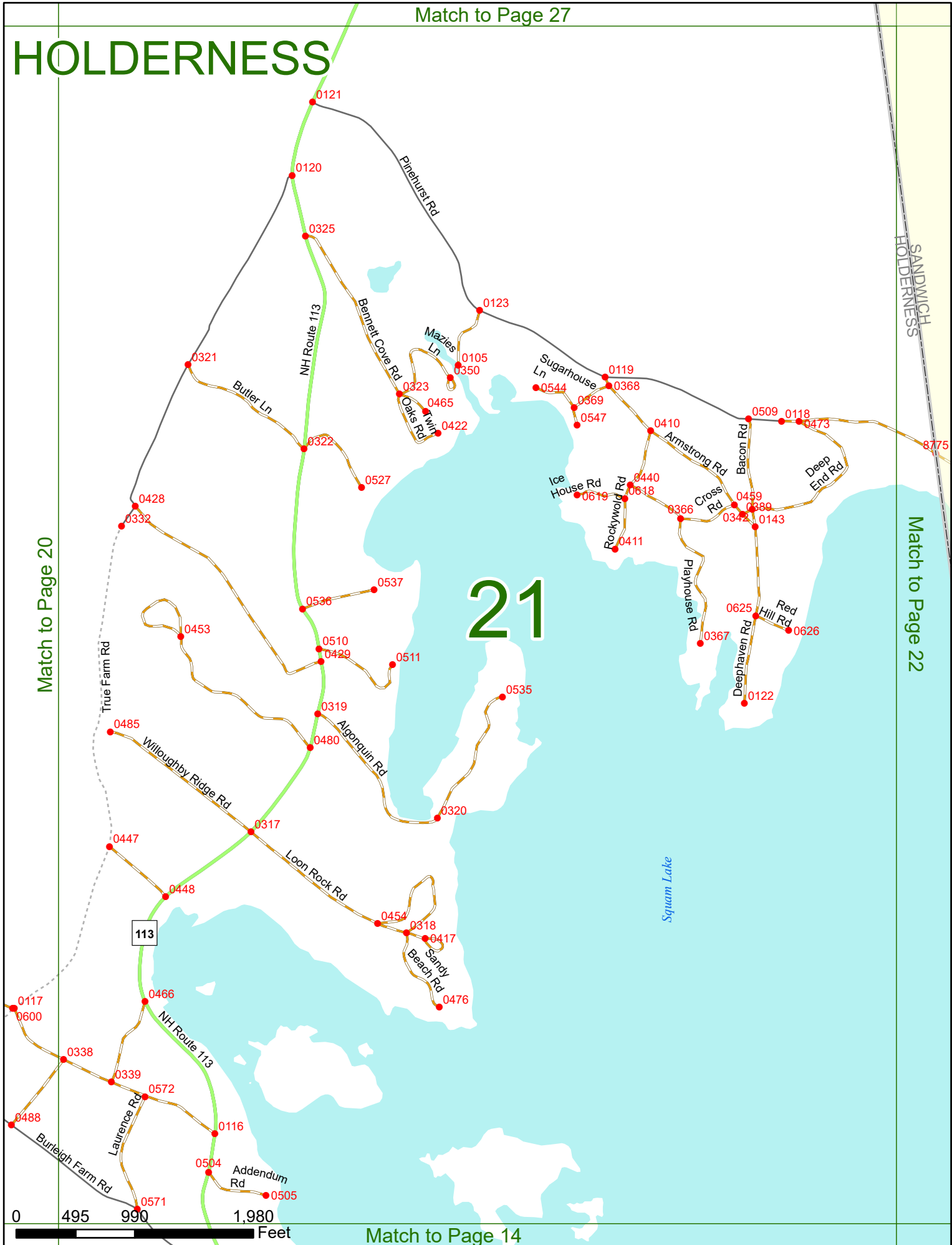
# HOLDERNESS

SANDWICH  
HOLDERNESS

Match to Page 20

Match to Page 22

# 21





# HOLDERNESS

Match to Page 0

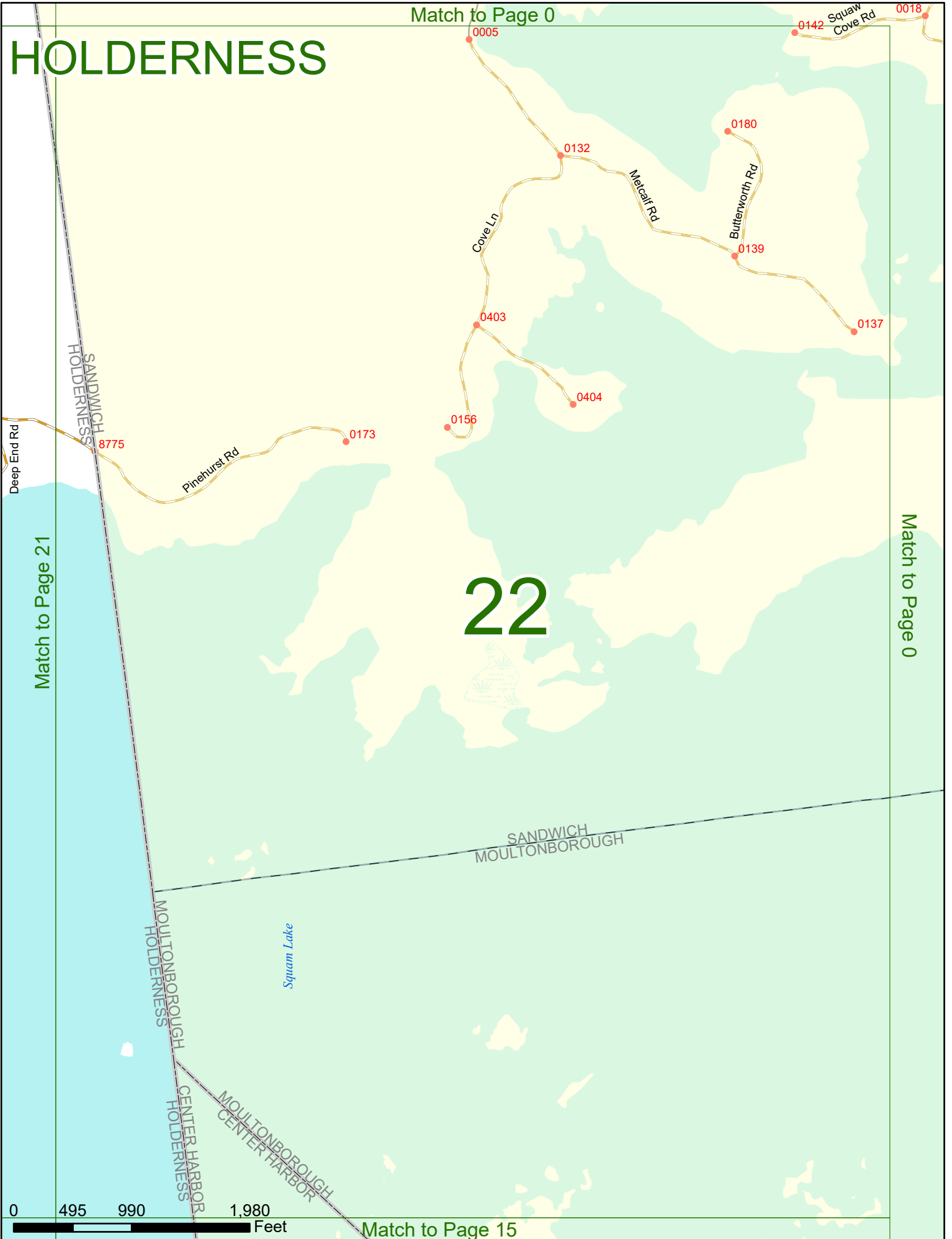
Match to Page 21

Match to Page 0

# 22

0 495 990 1,980 Feet

Match to Page 15



SANDWICH  
HOLDERNESS

SANDWICH  
MOULTONBOROUGH

MOULTONBOROUGH  
HOLDERNESS

MOULTONBOROUGH  
CENTER HARBOR

Squam Lake

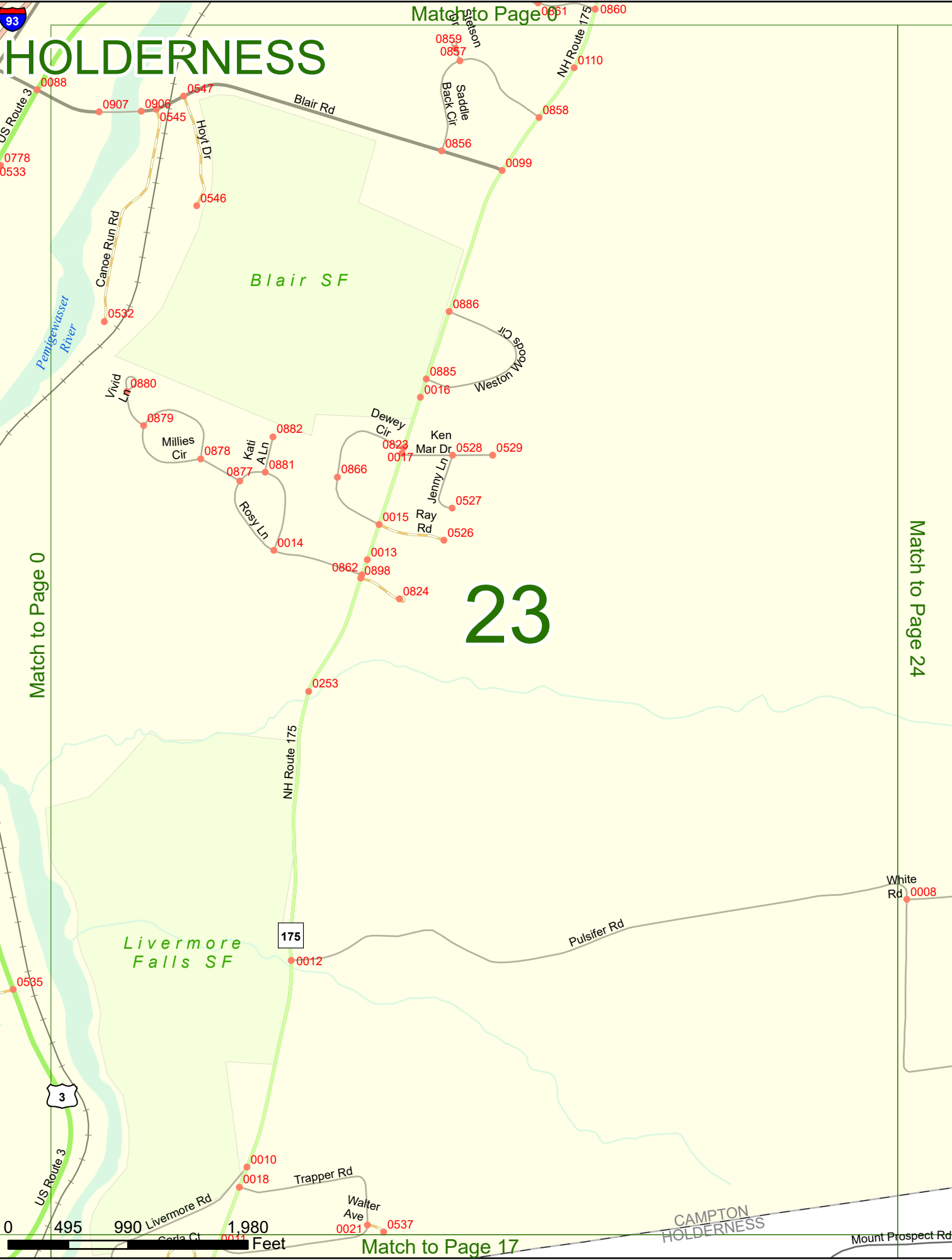
Deep End Rd

Pinehurst Rd

Cove Ln

Metcalf Rd

Butterworth Rd



# HOLDERNESS

Match to Page 0

Match to Page 24

Blair SF

Livermore Falls SF

# 23

Match to Page 0

Match to Page 17



CAMPTON  
HOLDERNESS

Mount Prospect Rd

White Rd 0008

3

175

93

# HOLDERNESS

Slick

0104

0832

0833

Perch Pond Rd

0854

Match to Page 23

Match to Page 25

# 24

0005

Webster Rd

White Rd

0007

0008

Pulsifer Rd

CAMPTON  
HOLDERNESS

6154

0 495 990 1,980 Feet

Mount Prospect Rd

Match to Page 0

# HOLDERNESS

0120

0854

Ames Rd

0116

Perch Pond Rd

0006

0836

0004

Webster Rd

0002

0003

# 25

Perch Pond Rd

Perch Pond

Mosilake Pond

Little Perch Pond

0838

0839

0837

Match to Page 26

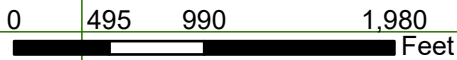
0001

6155

CAMPTON  
HOLDERNESS

Match to Page 24

0005



Match to Page 19

# HOLDERNESS

26

*Perch Pond*

Match to Page 25

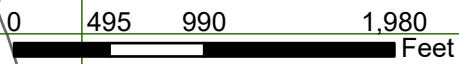
Match to Page 27

0001

6155

CAMPTON  
HOLDERNESS

*Perch Pond Rd*



Match to Page 0

# HOLDERNESS

Match to Page 26

Match to Page 0

# 27

CAMPTON  
HOLDERNESS

SANDWICH  
CAMPTON

8837

8088

0445

0443

0558

Holderness  
Rd

113

SANDWICH  
HOLDERNESS

NH Route 113

113

0 495 990 1,980 Feet

Match to Page 21

