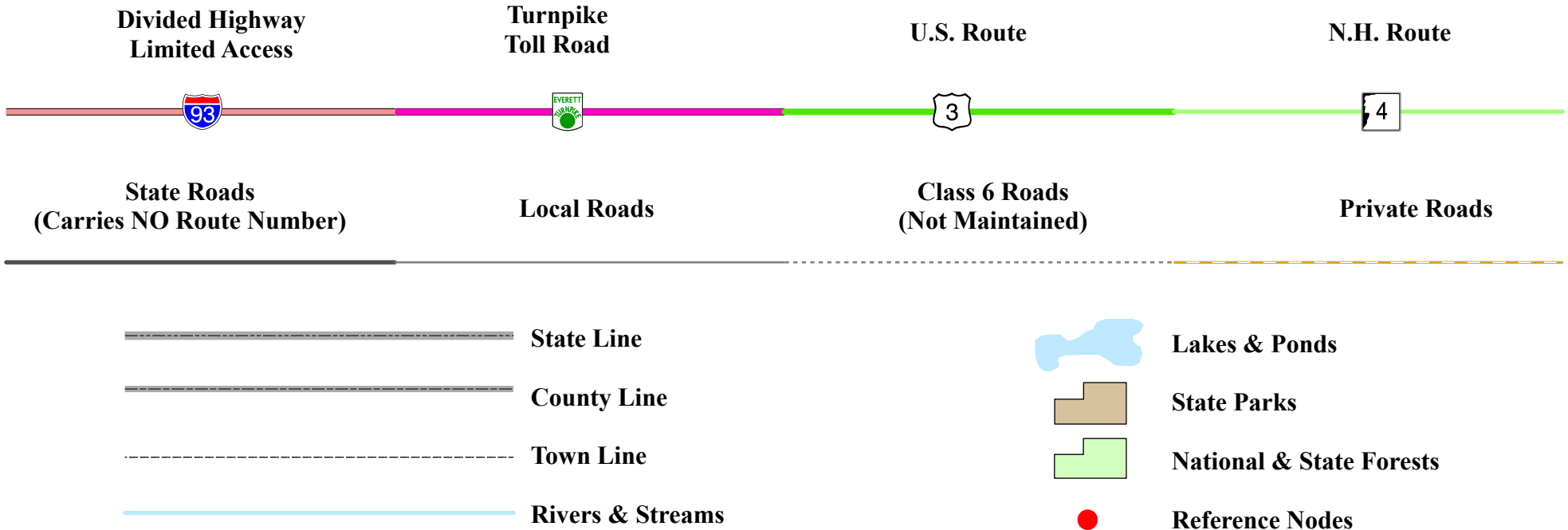


New Hampshire  
**DOT**  
 Department of Transportation

Maps and data sets are not guaranteed to be free from errors and omissions. Data is in a constant state of update and correction by various groups and agencies. Information displayed on this map is the best available at the time of publication.

# 2024 Nodal Reference Bookmap

## LEGEND



NHDOT will accept crash locations based on the State of NH Uniform Police Traffic Accident Report.

Crash occurred on:

**Option 1**     Street Address  
                   123 Main Street

**Option 2**     Route No and/or     Distance from             NESW             Intesecting Road, Bridge,  
                   Street name             Intersecting Street                                     Town/County line  
                   Main Street                     500                     E                     Oak Street

**Option 3**     First Node                     Distance from First Node                     Second Node  
                   515                                     212                                     632

**Option 4**     Route No and/or             Mile Marker on Interstate Only             NESW             Mile (Marker)  
                   Street name  
                   189S                                     700 feet                                     S                     36.8

**Option 3 – Example**

Street Name                     Loudon Road  
First Node                             803  
Distance from First Node             318 Ft  
Second Node                             813



# HILLSBOROUGH

Pillsbury SP



# HILLSBOROUGH


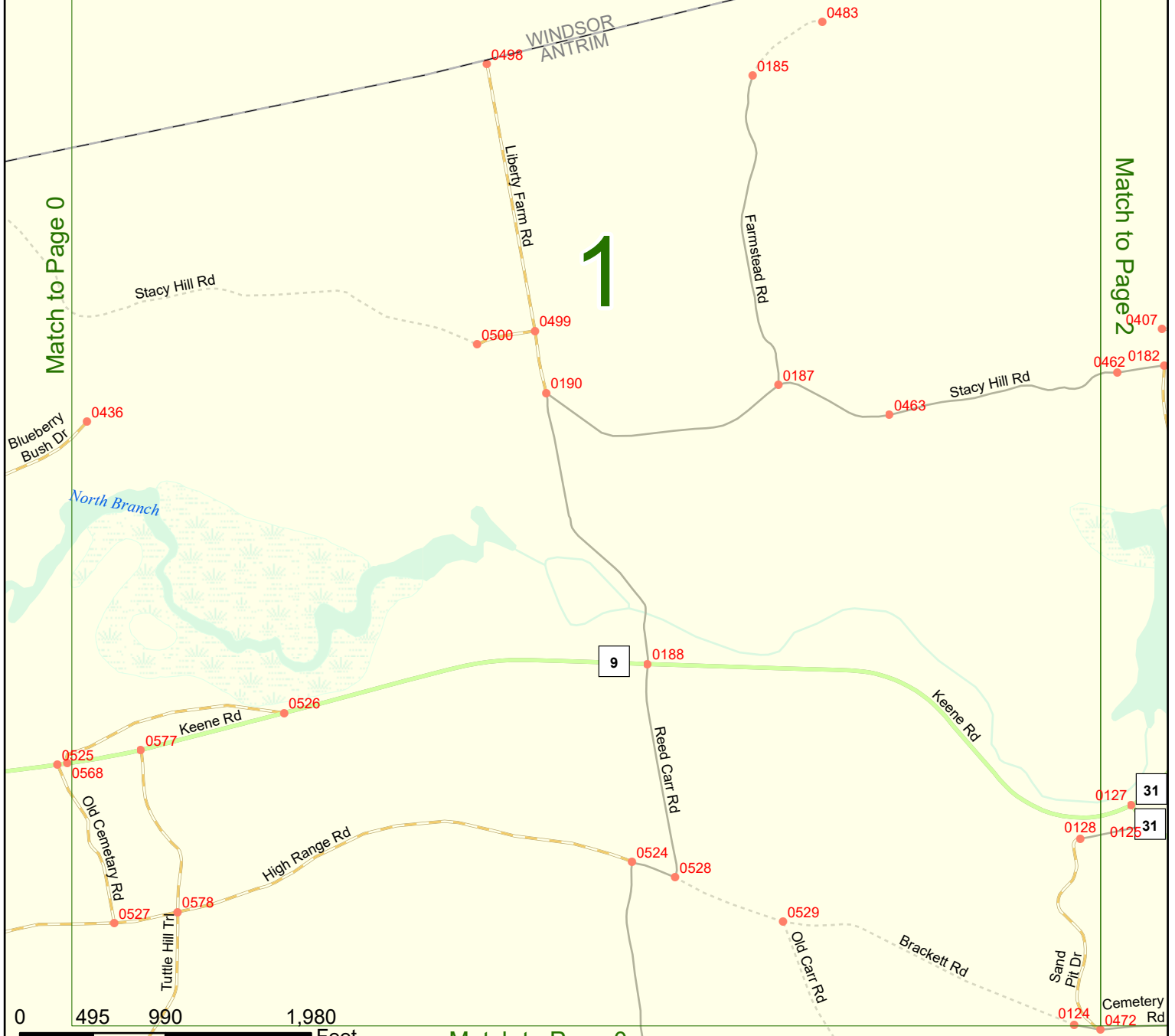
HILLSBOROUGH  
WINDSOR

WINDSOR  
ANTRIM

# 1

Match to Page 2

Match to Page 0



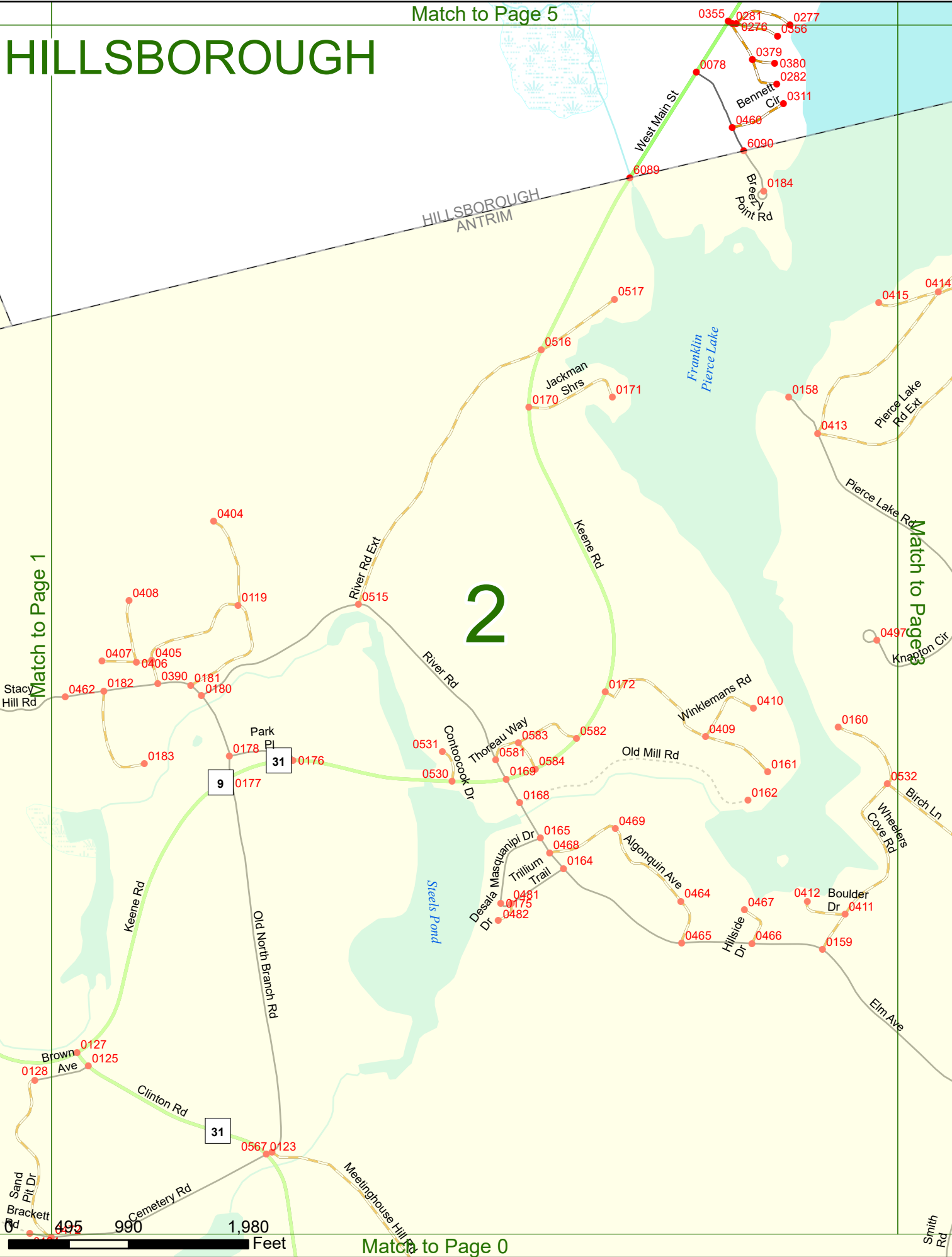
# HILLSBOROUGH

HILLSBOROUGH  
ANTRIM

# 2

Match to Page 1

Match to Pages 3



Stacy Hill Rd

West Main St

Bennet Cir

Point Rd

Jackman Shrs

Franklin Pierce Lake

Pierce Lake Rd Ext

Pierce Lake Rd

0404

0408

0407

0405

0406

0119

0462

0182

0390

0181

0180

0183

0178

0176

0177

River Rd Ext

River Rd

0531

0530

0168

0165

0175

0482

0481

0175

0175

0175

0175

0175

0175

0175

0583

0581

0584

0169

0168

0165

0468

0164

0481

0175

0175

0175

0175

0175

0175

Keene Rd

0172

Winklemans Rd

0410

0409

0161

0162

Old Mill Rd

0469

0468

0164

0464

0464

0464

0464

0464

0464

0464

0464

0464

0464

0464

0464

0464

0464

0464

Algonquin Ave

0464

0464

0464

0464

0464

0464

0464

0464

0464

0464

0464

0464

0464

0464

0464

0464

0464

Hillside Dr

0467

0467

0467

0467

0467

0467

0467

0467

0467

0467

0467

0467

0467

0467

0467

Boulder Dr

0412

0411

0411

0411

0411

0411

0411

0411

0411

0411

0411

0411

0411

0411

0411

Wheeler's Cove Rd

0532

0532

0532

0532

0532

0532

0532

0532

0532

0532

0532

0532

0532

0532

0532

0532

0532

Birch Ln

0160

0160

0160

0160

0160

0160

0160

0160

0160

0160

0160

0160

0160

0160

0160

0160

0160

0160

Knagton Cir

0497

0497

0497

0497

0497

0497

0497

0497

0497

0497

0497

0497

0497

0497

0497

0497

0497

0497

0415

0414

0413

0158

0171

0170

0517

0516

0515

0515

0515

0515

0515

0515

0515

0515

0515

0515

0515

06089

06090

0460

0379

0380

0282

0311

0184

0355

0281

0277

0356

0276

0078

0078

0078

0078

0078

0078

0404

0408

0407

0405

0406

0390

0181

0180

0183

0178

0176

0177

0176

0176

0176

0176

0176

0176

0176

0531

0530

0168

0165

0468

0164

0464

0464

0464

0464

0464

0464

0464

0464

0464

0464

0464

0464

0464

0481

0175

0482

0175

0175

0175

0175

0175

0175

0175

0175

0175

0175

0175

0175

0175

0175

0175

0175

0469

0468

0164

0464

0464

0464

0464

0464

0464

0464

0464

0464

0464

0464

0464

0464

0464

0464

0464

0467

0467

0467

0467

0467

0467

0467

0467

0467

0467

0467

0467

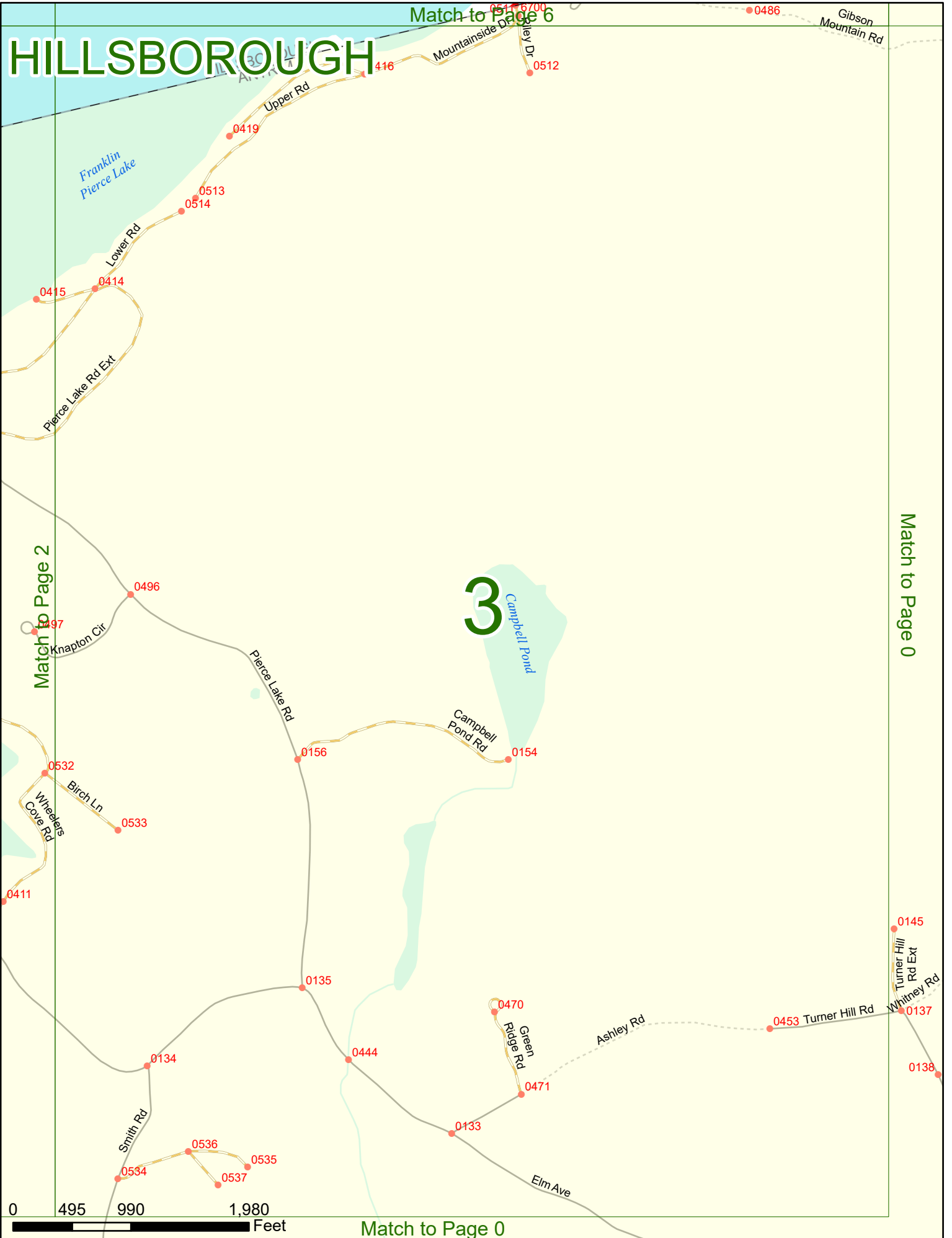
# HILLSBOROUGH

Match to Page 6

Match to Page 0

Match to Page 0

## 3





Match to Page 11

Windsor Rd

# HILLSBOROUGH

Match to Page 5

# 4

Match to Page 0

Orion Way  
0001  
0002  
Apollis Pkwy  
0074

0049  
Mountain Rd  
0051  
Stone Cir  
0048

0052  
0053

Rocky Ledge Rd

0054

Miller Rd

0050

HILLSBOROUGH  
WINDSOR

Bagley Pond

0 495 990 1,980 Feet

Match to Page 1

# HILLSBOROUGH

Match to Page 12

Black Point Brook

Second New Hampshire Tpke

Temple Rd

Hall Rd

Sulphur Hill Rd

Shedd Rd

Atwood Rd

Match to Page 4

Match to Page 6

# 5

0080

0216

0476

0079

0088

0082

0360

0353

0248

0383

0249

0384

0086

0295

0289

0257

0346

0347

0229

0329

0328

0230

0277

0355

0281

0276

0556

0 495 990 1,980 Feet

Match to Page 2

0229

0329

0328

0230

0277

0355

0281

0276

0556

Franklin Pierce Lake

9

31

31

31

31

31

31

31

31

31

31

31

31

31

31

31

31

31

31

31

31

31

31

31

31

31

31

31

31

31

31

31

31

31

31

31

31

31

31

31

31

31

31

31

31

31

31

31

31

31

31

31

31

31

31

31

31

31

31

31

31

31

31

31

31

31

31

31

31

31

31

31

31

31

31

31

31

31

31

31

31

31

31

31

31

31

31

31

31

31

31

31

31

31

31

31

31

31

31

31

31

31

31

31

31

31

31

31

31

31

31

31

31

31

31

31

31

31

31

31

31

31

31

31

31

31

31

31

31

31

31

31

31

31

31

31

31

31

31

31

31

31

31

31

31

31

31

31

31

31

31

31

31

31

31

31

31

31

31

31

31

31

31

31

31

31

31

31

31

31

31

31

31

31

31

31

31

31

31

31

31

31

31

31

31

31

31

31

31

31

31

31

31

31

31

31

31

31

31

31

31

31

31

31

31

31

31

31

31

31

31

31

31

31

31

31

31

31

31

31

31

31

31

31

31

31

31

31

31

31

31

31

31

31

31

31

31

31

31

31

31

31

31

31

31

31

31

31

31

31

31

31

31

31

31

31

31

31

31

31

31

31

31

31

31

31

31

31

31

31

31

31

31

31

31

31

31

31

31

31

31

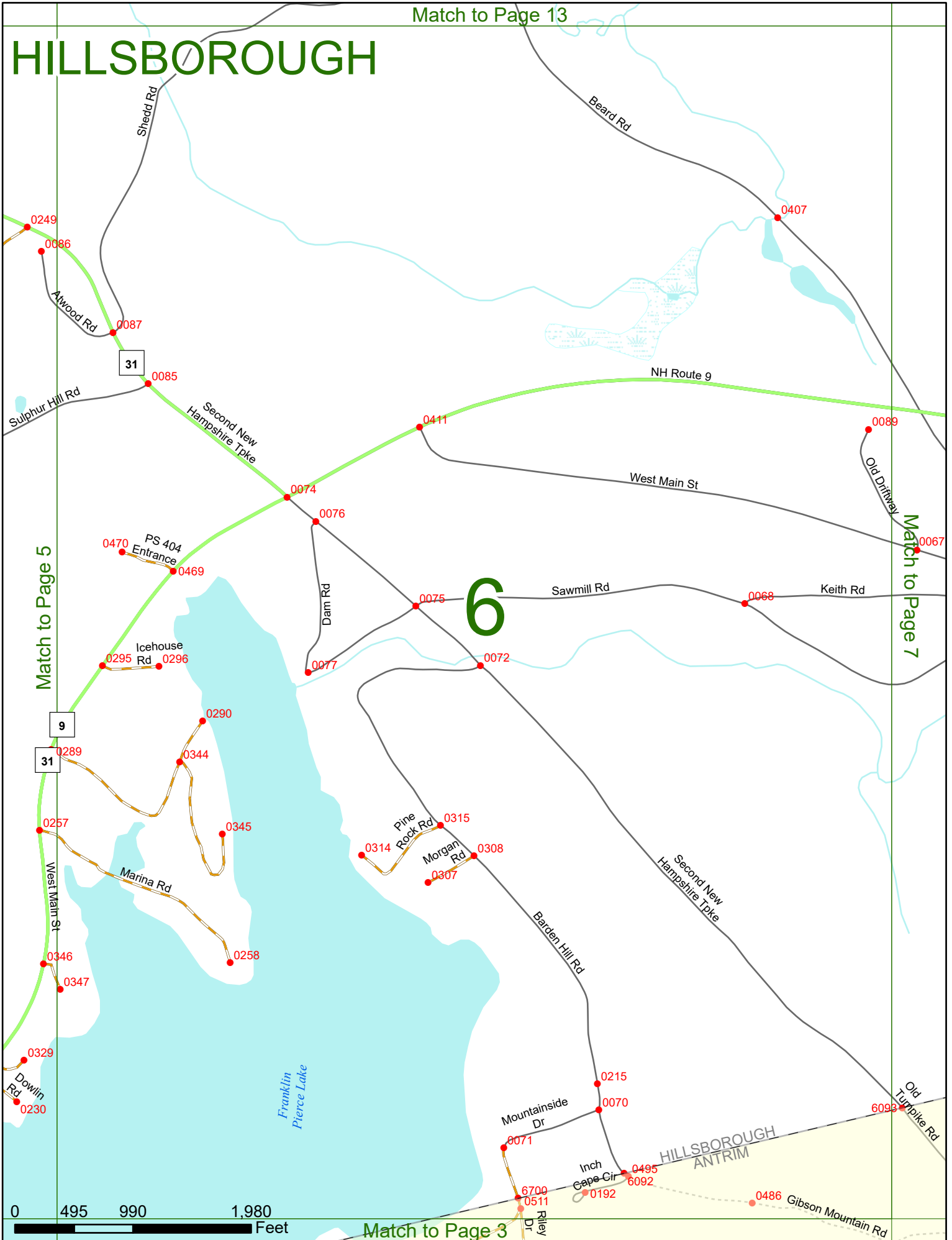
31

31

31



# HILLSBOROUGH



Match to Page 5

Match to Page 7

# 6

Match to Page 3

0 495 990 1,980 Feet

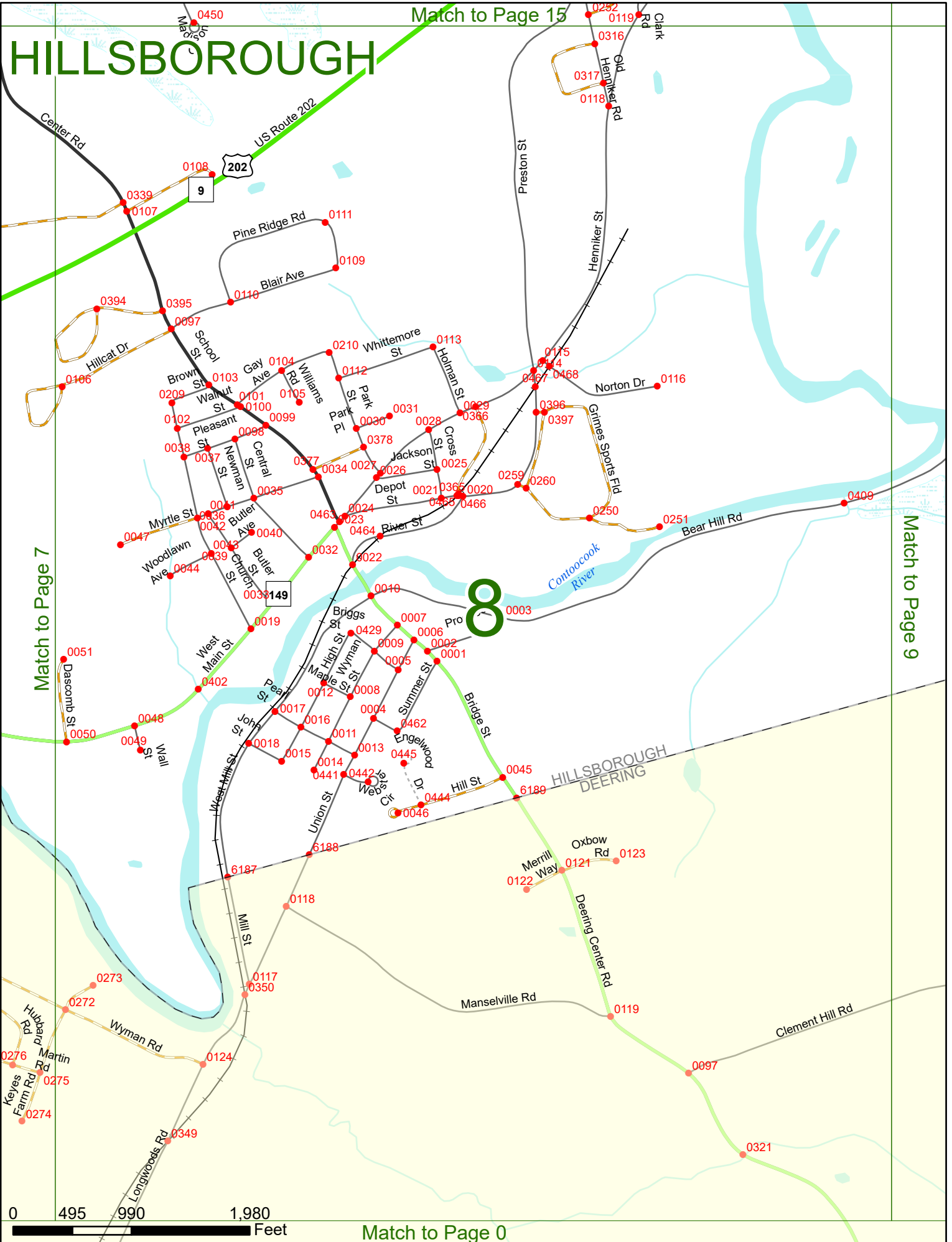


# HILLSBOROUGH

Match to Page 15

Match to Page 7

Match to Page 9



0 495 990 1,980 Feet

Match to Page 0

Match to Page 16

# HILLSBOROUGH

Bear Hill Rd

Contoocook River

HILLSBOROUGH  
HENNIKER

HENNIKER  
DEERING 8715

Match to Page 8

HILLSBOROUGH  
DEERING

# 9

Match to Page 0

Lead Mine Rd

Clement Hill Rd

0126 0268


North Rd

0120

0269

Dickey Hill Rd

Old Clement Rd



Match to Page 0


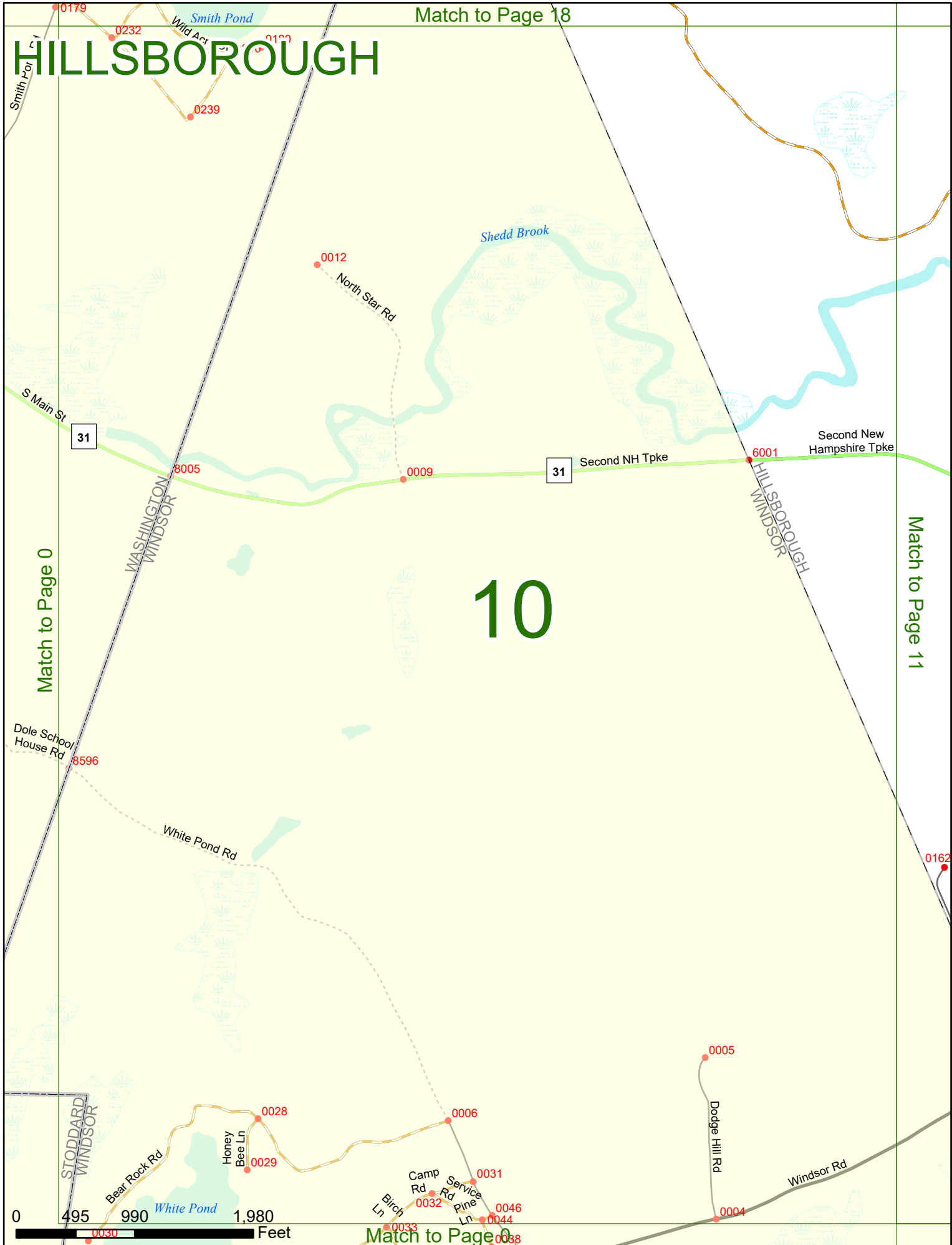
Match to Page 18

# HILLSBOROUGH

# 10

Match to Page 11

Match to Page 0



Match to Page 0

# HILLSBOROUGH

Match to Page 19

0164

Stowe Mountain Rd

Shedd Brook

0362

0160

Camp Rd

0161

Cooledge Rd

Match to Page 10

Second New Hampshire Tpke

# 11

31

Match to Page 12

0159

0154

0437

HILLSBOROUGH  
WINDSOR

0162

0299

Waltham Farm Rd

6000

0300

0158

Stowe Mountain Rd

0155

Lasala Rd

0156

Second New Hampshire Tpke

Windsor Rd

0157

0081

Windsor Rd

0 495 990 1,980 Feet

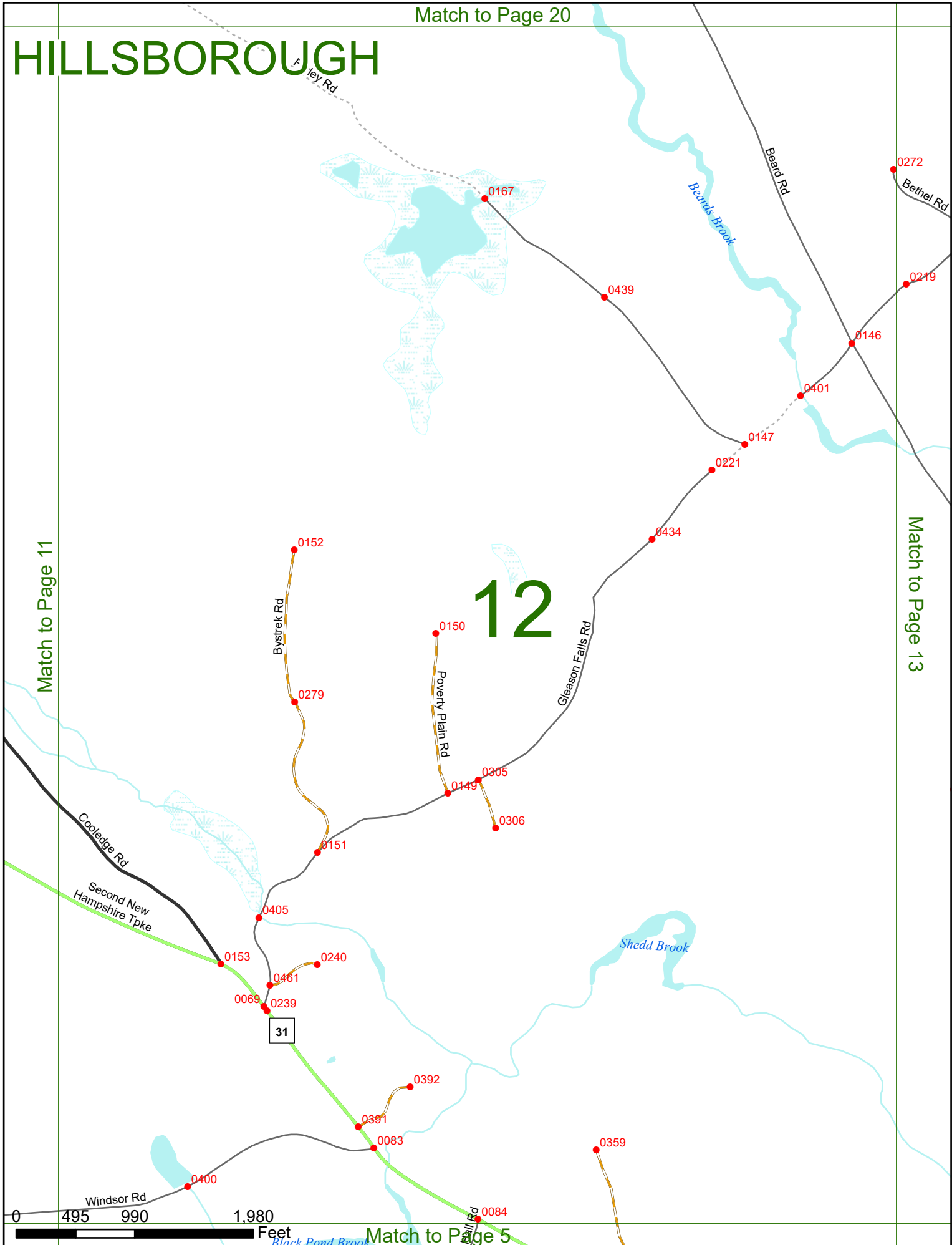
Match to Page 4

# HILLSBOROUGH

# 12

Match to Page 11

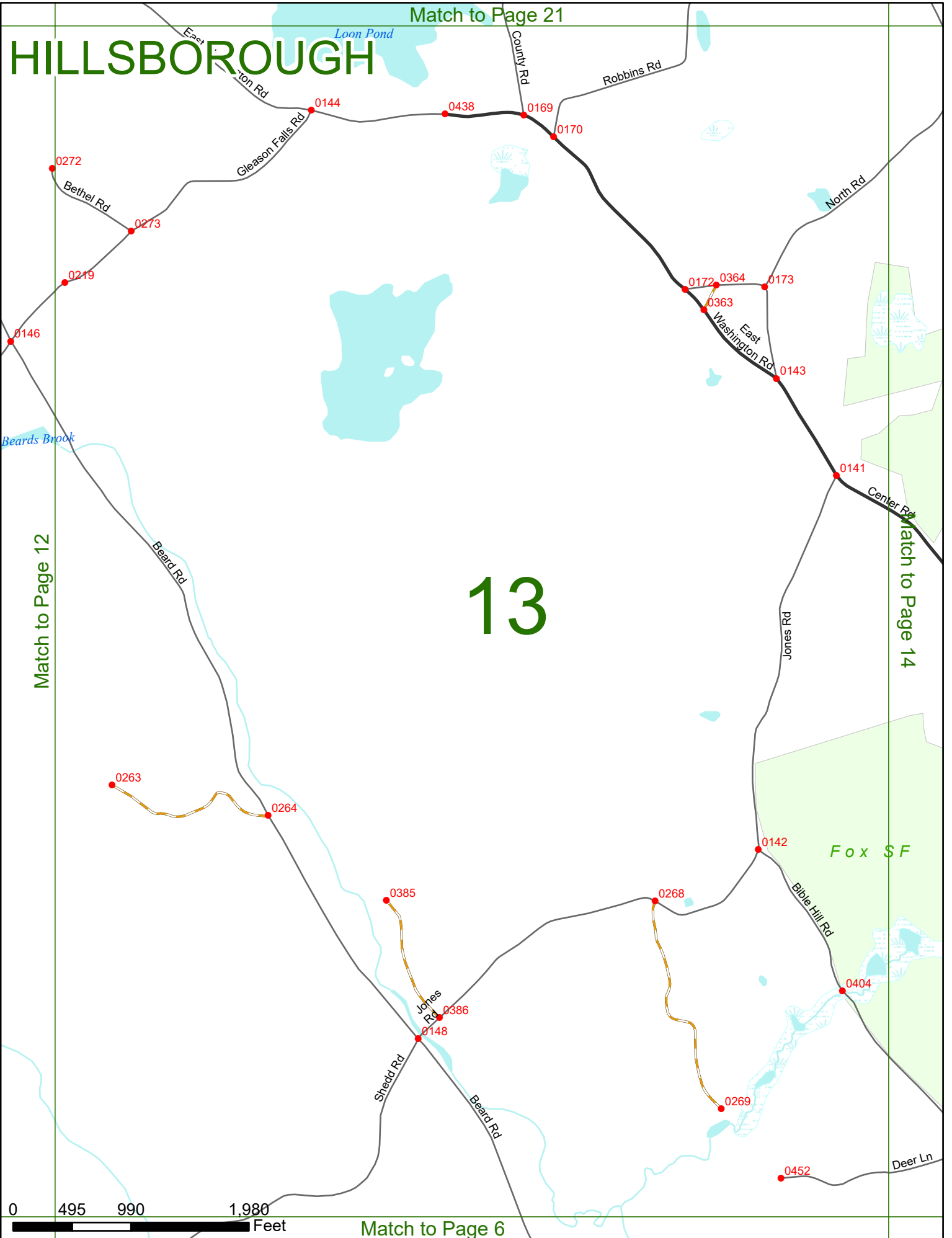
Match to Page 13






# HILLSBOROUGH

# 13



Match to Page 12

Match to Page 14



Fox SF

Jones Rd

Bible Hill Rd

Deer Ln

0452

0269

0268

0385

0148

0386

0264

0263

0141

Center Rd

Jones Rd

0142

0404

0364

0172

0363

0173

East Washington Rd

0143

0170

0169

0438

0144

Gleason Falls Rd

0273

0219

0146

0272

Bethel Rd

Beards Brook

Beard Rd

East  
Zion Rd

County Rd

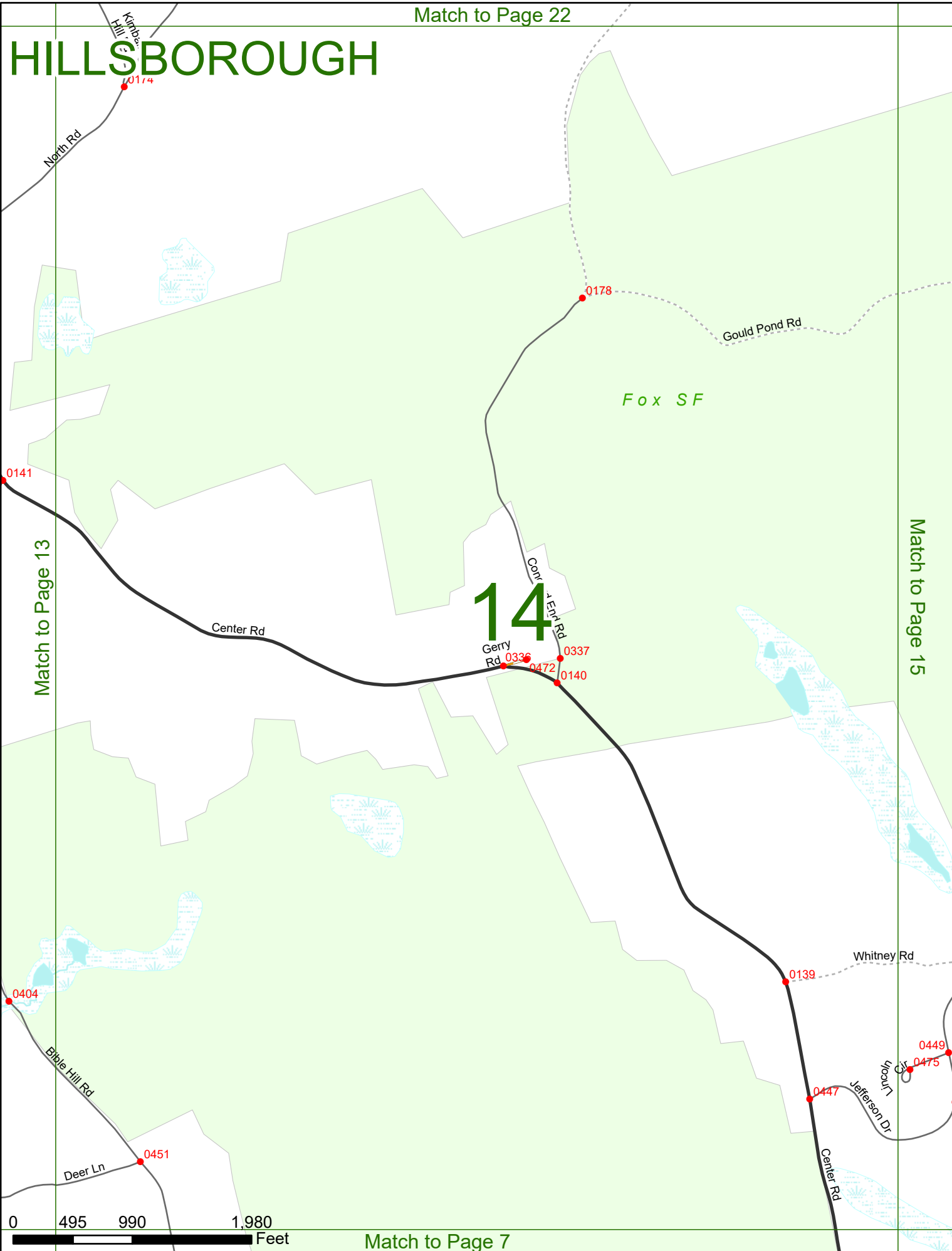
Robbins Rd

North Rd

# HILLSBOROUGH

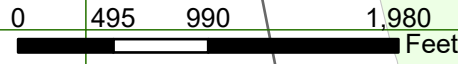
# 14

Fox SF



Match to Page 13

Match to Page 15



# HILLSBOROUGH

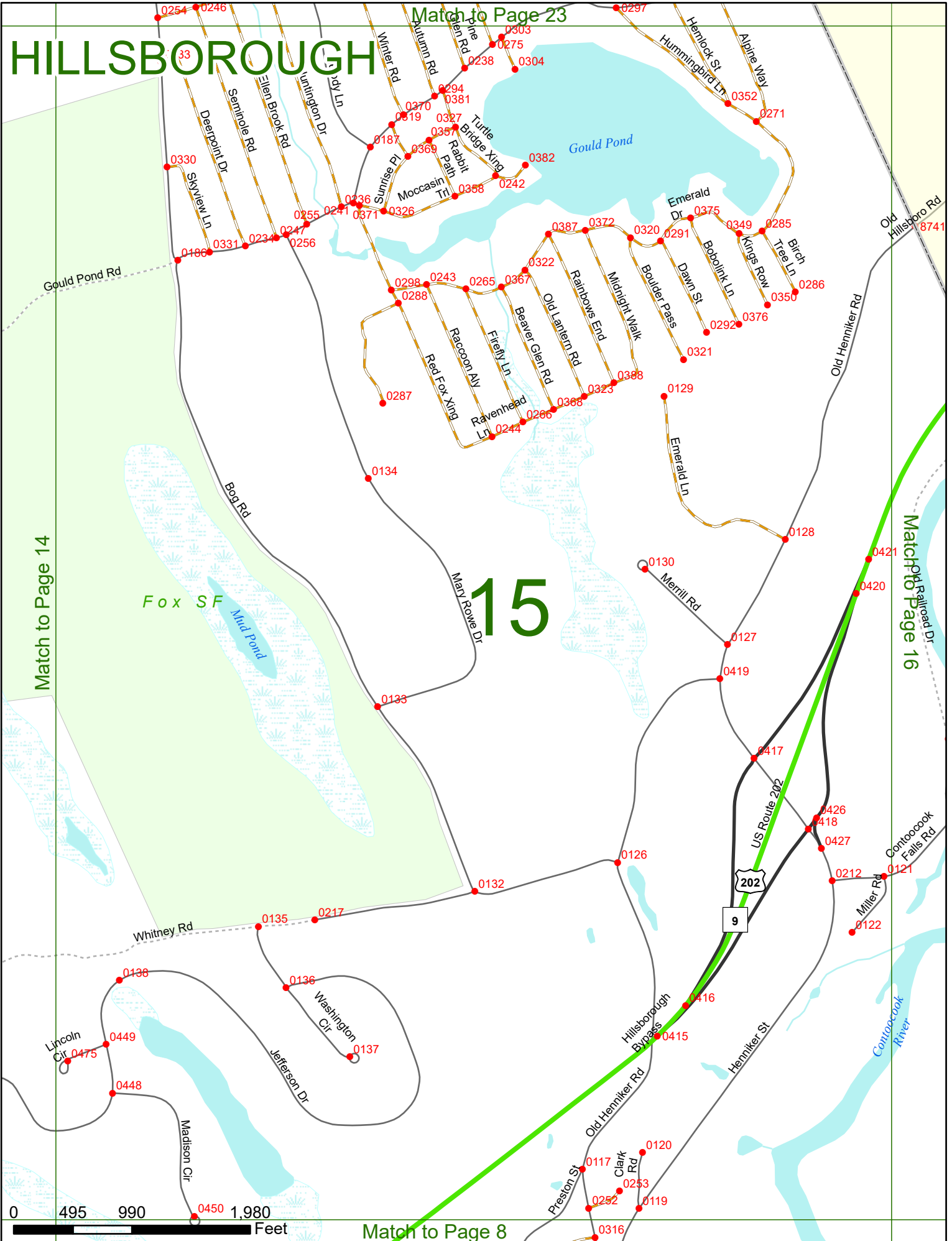
Match to Page 23

Match to Page 14

Match to Page 16

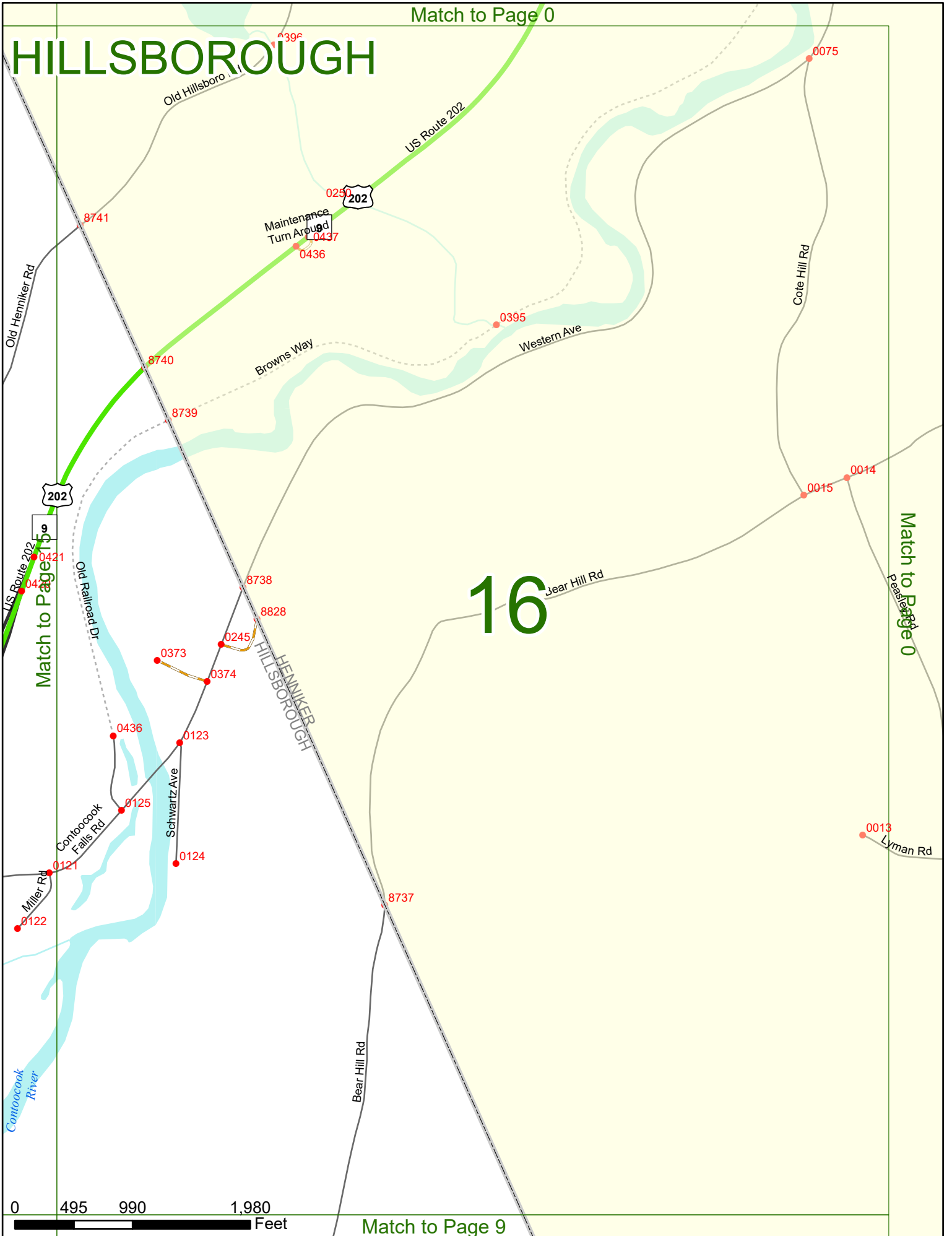
# 15

Match to Page 8



# HILLSBOROUGH

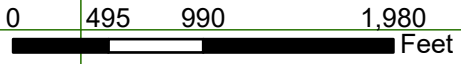
Match to Page 0



Match to Page 5

Match to Page 0

Match to Page 9



# HILLSBOROUGH

17

0171  
0242  
Walnut Cir

Island Pond

0032  
Washington Dr

E Washington Rd

Match to Page 18

Match to Page 0

0 495 990 1,980 Feet

Match to Page 0

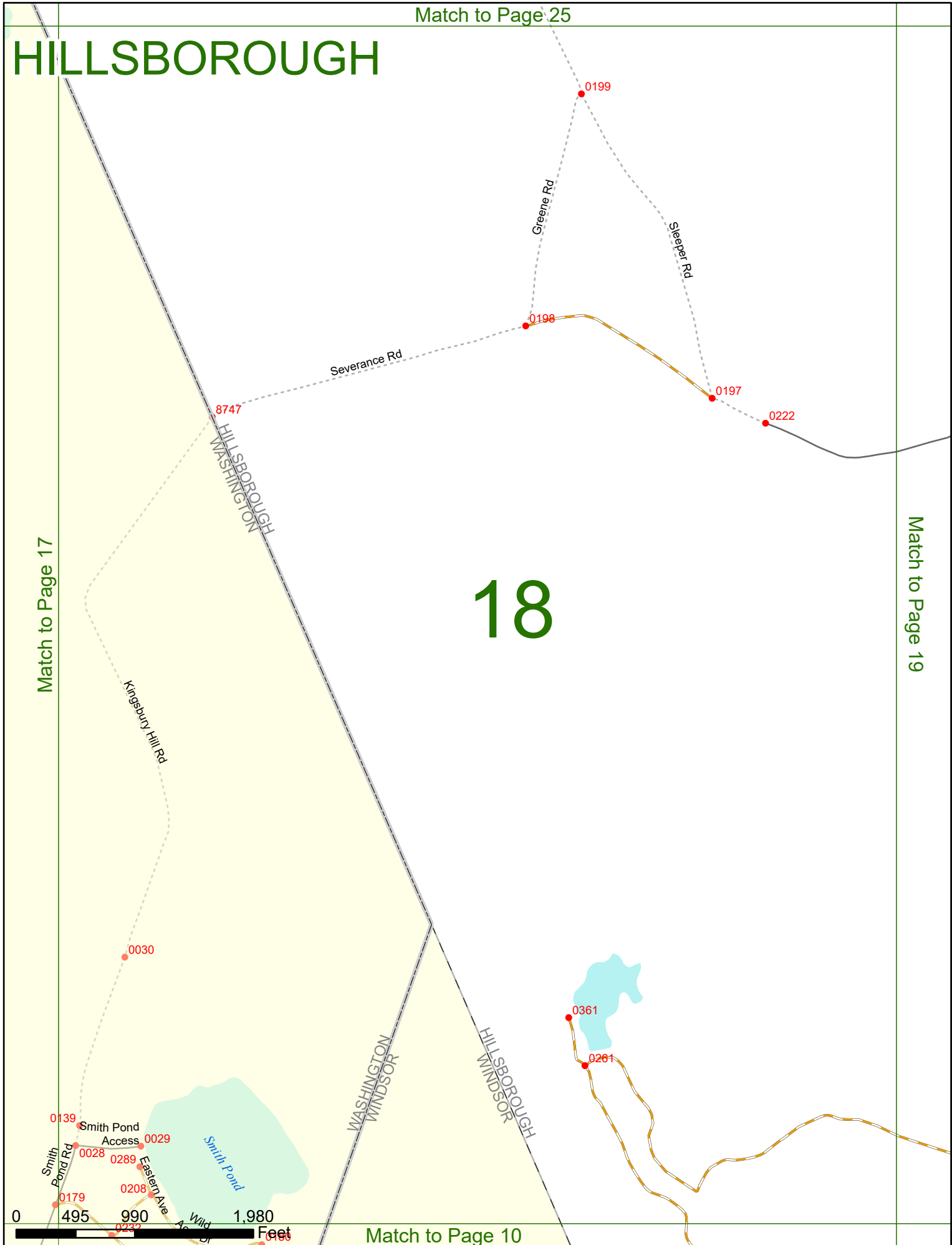
0139  
0028  
0179  
0232  
Smith Pond Access  
Wild Acre Dr  
Smith Pond Rd  
Kingsbury Hill Rd

# HILLSBOROUGH

Match to Page 17

Match to Page 19

# 18

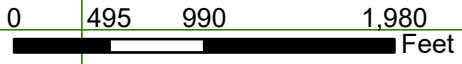
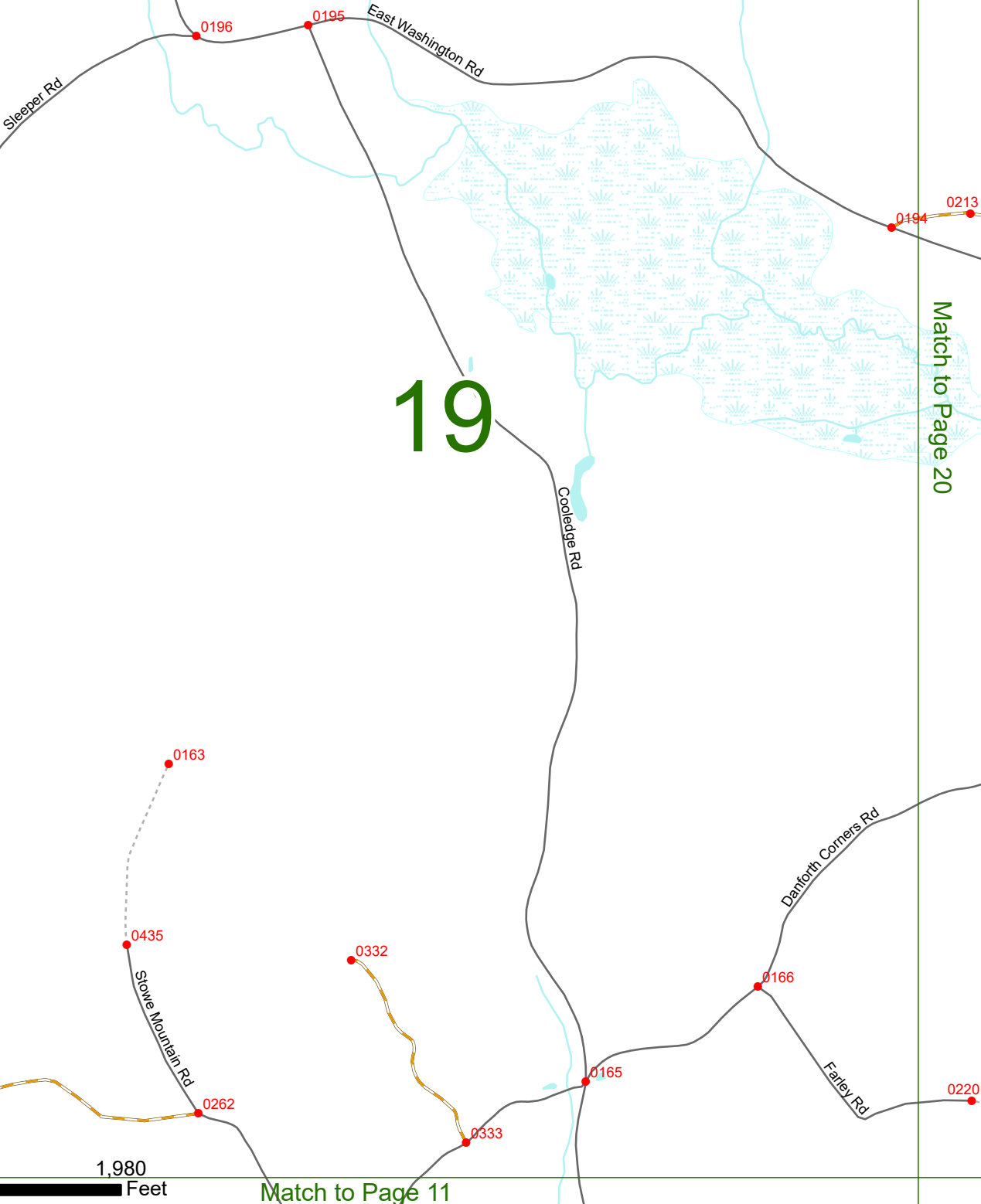


# HILLSBOROUGH

# 19

Match to Page 18

Match to Page 20





Carter Pond

Match to Page 27

# HILLSBOROUGH

0227

County Rd

Match to Page 19

Match to Page 21

# 20

0194 0213 0193  
East Washington Rd

0302 0341 0334 0340  
Hadley Rd

Contention Pond

0168

0223  
Danforth Corners Rd

0224

0145

Leon Pond

Bear's Brook

Beard Rd

East Washington Rd

0220  
Farley Rd

0 495 990 1,980 Feet

Match to Page 12

# HILLSBOROUGH

# 21

Match to Page 20

Match to Page 22

County Rd

0227

0208

County Rd

Loon Pond

Dean Hill Rd

Kimball Hill Rd

0278

0175

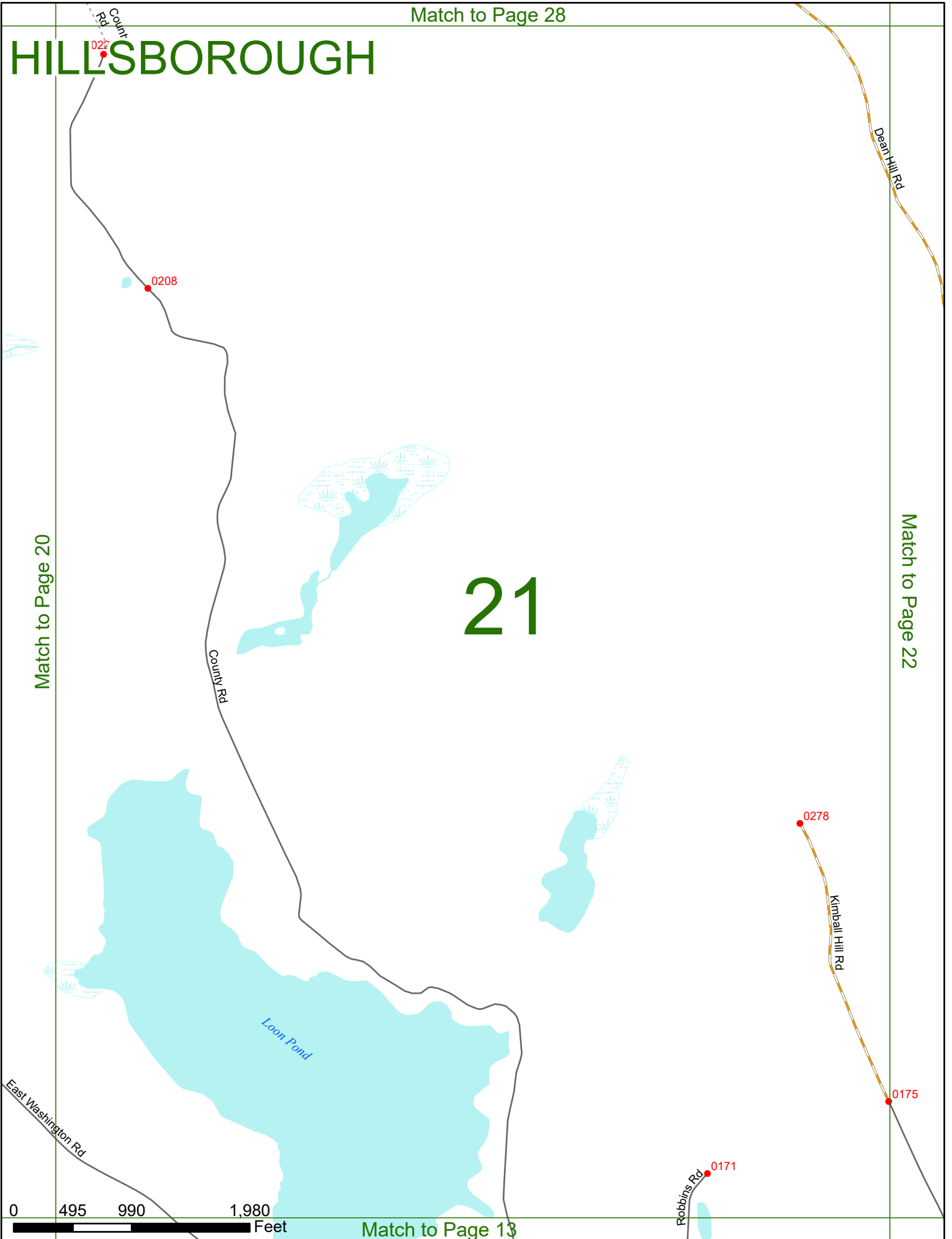
0171

Robbins Rd

East Washington Rd

0 495 990 1,980 Feet

Match to Page 13




# HILLSBOROUGH

Match to Page 29

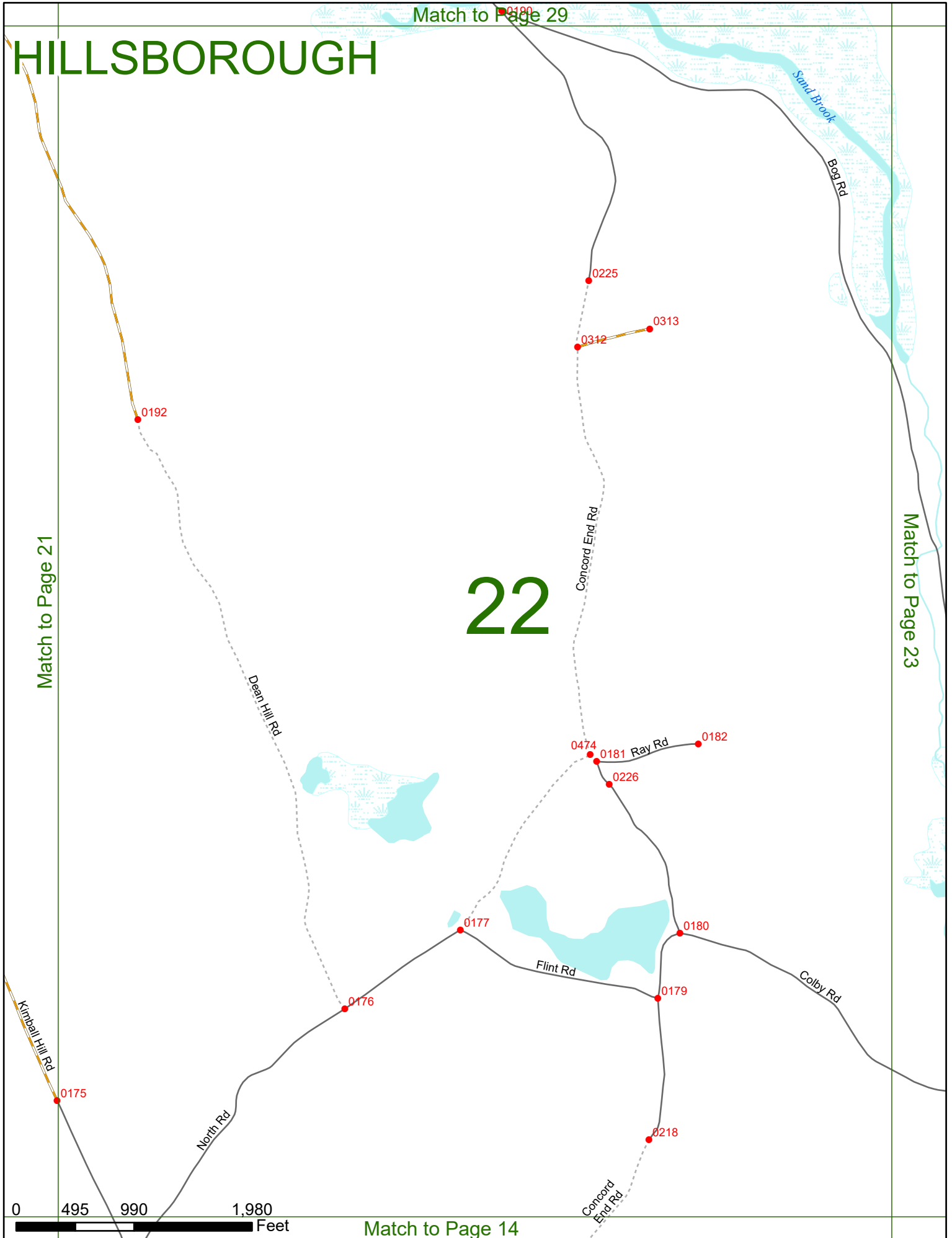
# 22

Match to Page 21

Match to Page 23



Match to Page 14



# HILLSBOROUGH

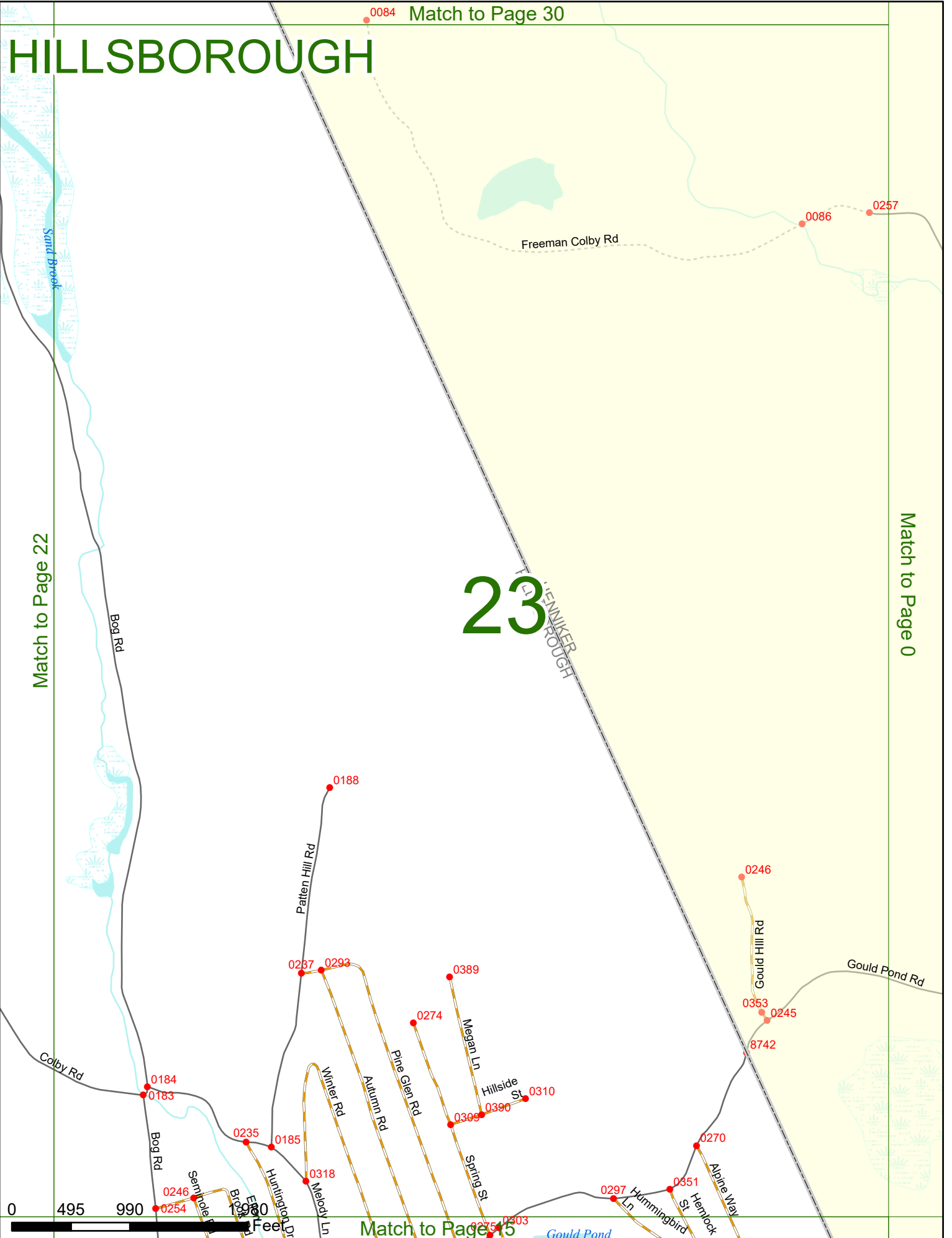
Match to Page 30

# 23

TENNIS COURT

Match to Page 22

Match to Page 0



Match to Page 15

Gould Pond


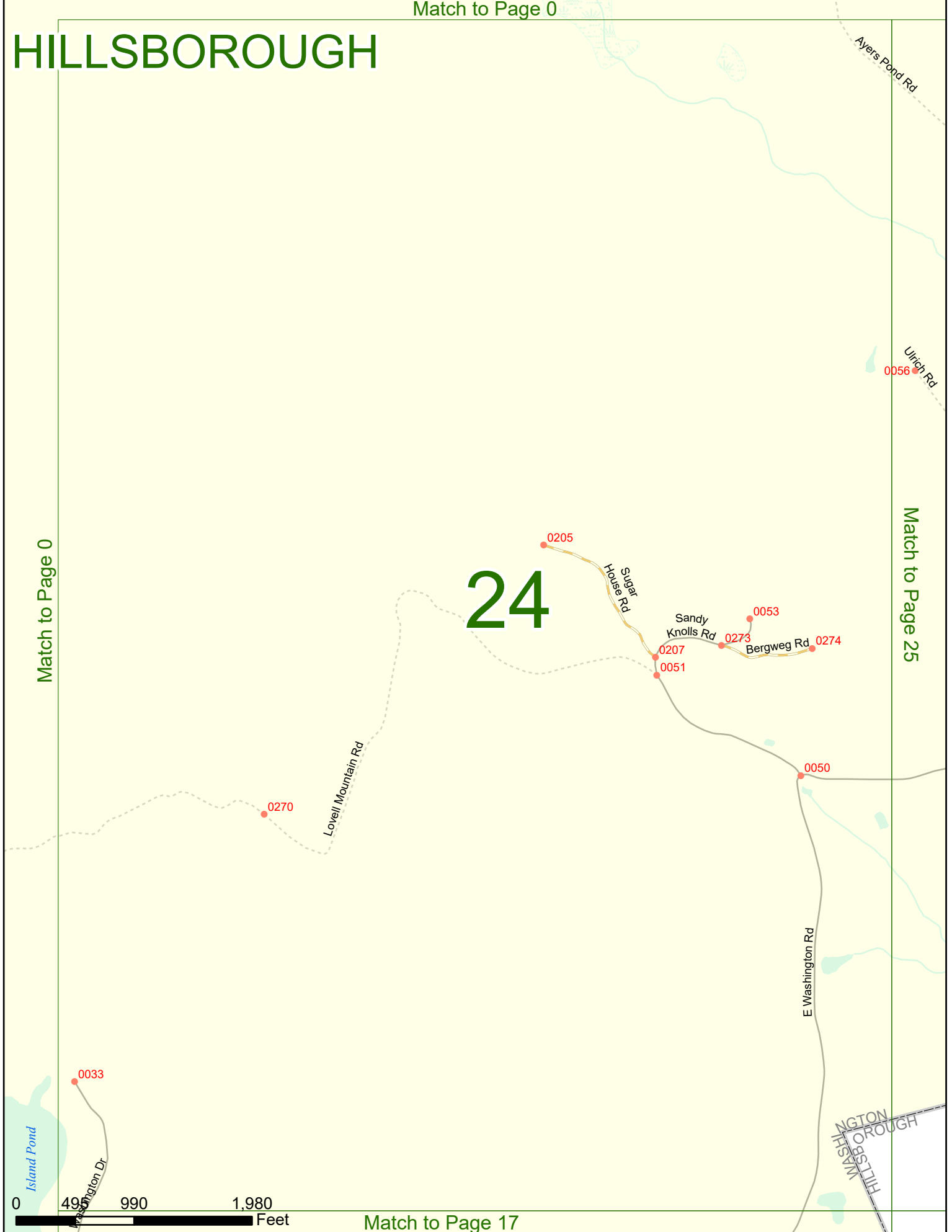
Match to Page 0

# HILLSBOROUGH

Match to Page 0

Match to Page 25

# 24



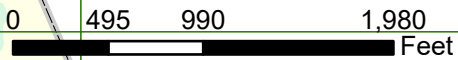
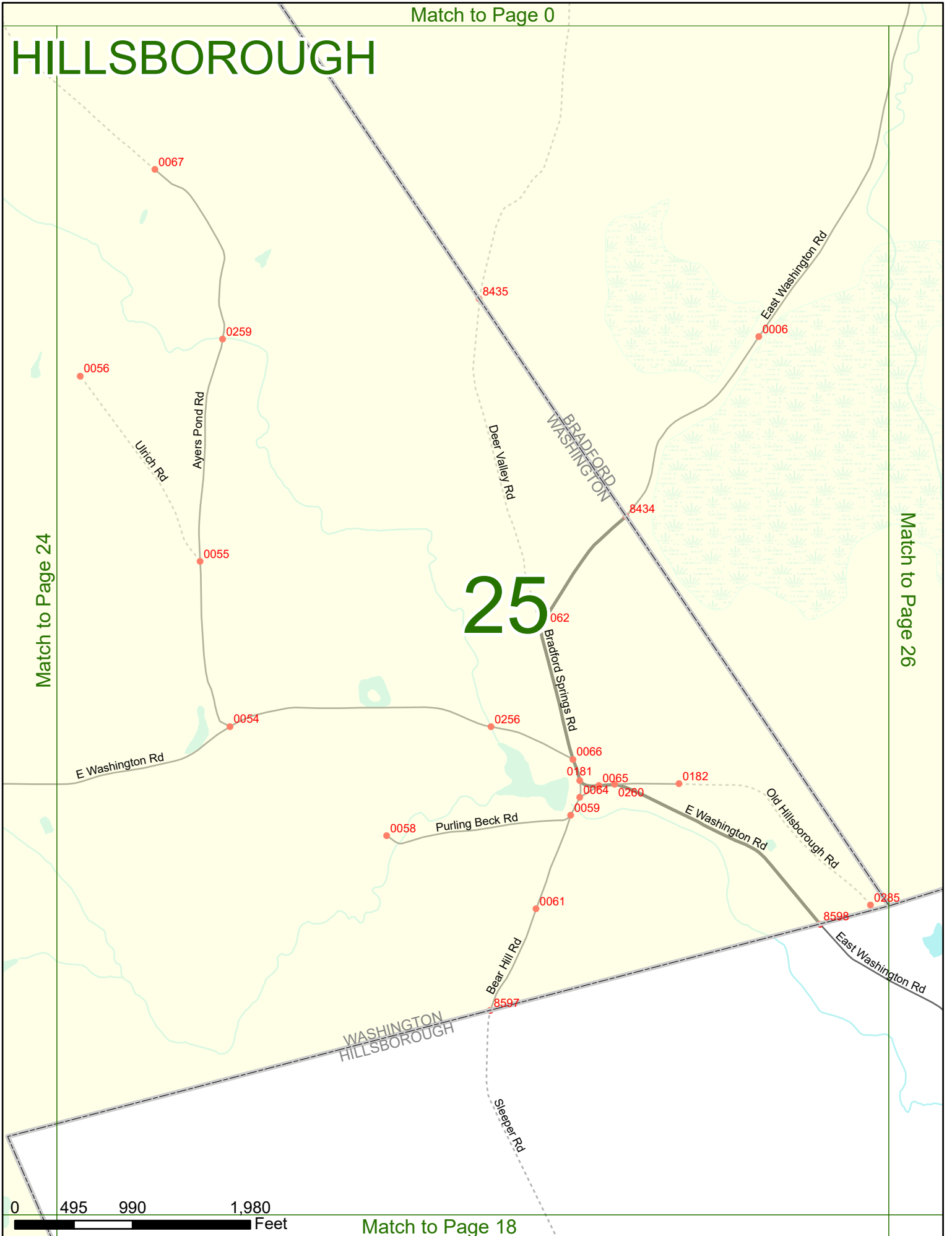
Match to Page 17

# HILLSBOROUGH

Match to Page 24

Match to Page 26

# 25



# HILLSBOROUGH

Match to Page 25

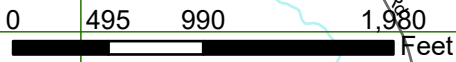
Match to Page 27

# 26

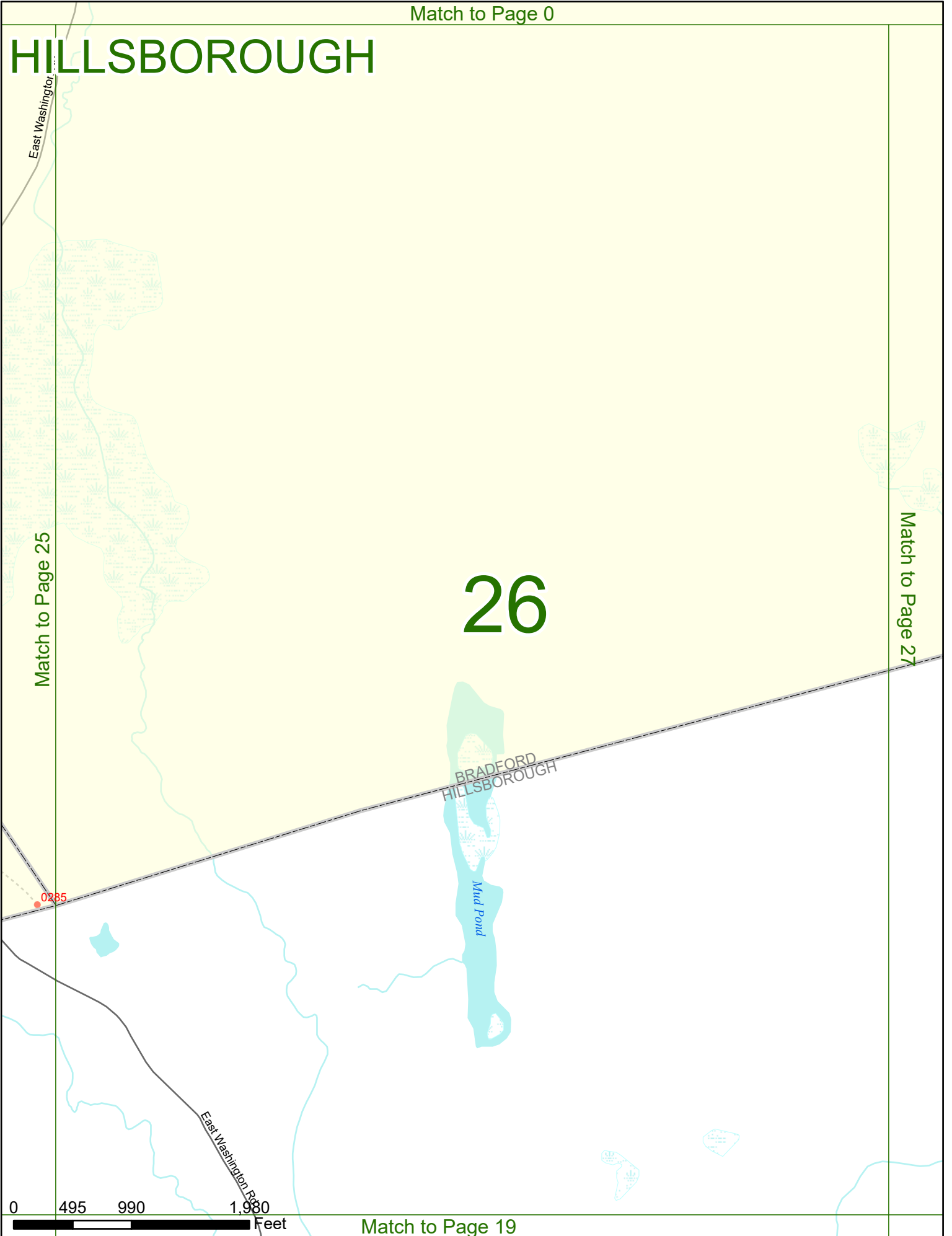
BRADFORD  
HILLSBOROUGH

Mud Pond

0285



Match to Page 19





# HILLSBOROUGH

Match to Page 0

Craig Rd

0005

0387

0428

County Rd

8433

BRADFORD  
HILLSBOROUGH

# 27

Match to Page 26

Match to Page 28

0201

Bailey Adams Rd

0200

0406

County Rd

Carter  
Pond

0 495 990 1,980 Feet

Match to Page 20

# HILLSBOROUGH

BRADFORD  
HILLSBOROUGH

0207

Sand Knoll Rd

Match to Page 27

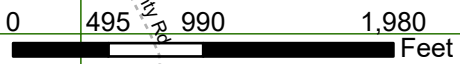
Match to Page 29

# 28

Kimball Rd

0203

Dean Hill Rd



# HILLSBOROUGH

Carter Hill Rd

BRADFORD  
HENNIKER

8746

BRADFORD  
HILLSBOROUGH

0477

0206

Eli Rd

0205

0228

Lows  
End Rd

0343

0342

HENNIKER  
HILLSBOROUGH

Match to Page 28

0403

Sand Knoll Rd

# 29

Carter Hill Rd

Match to Page 30

8743

Colby Hill Rd

0204

0202

Kimball Rd

0191

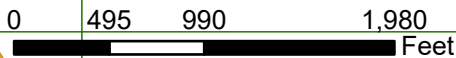
Bog Rd

0190

Concord  
End Rd

Match to Page 22

Sand Brook



Match to Page 0

# HILLSBOROUGH

Match to Page 0

# 30

Match to Page 29

Colby Hill Rd

8743

0216

Colby Hill Rd

0282

0283

HENNIKER  
HILLSBOROUGH

0 495 990 1,980 Feet

0084  
Freetown  
Colby Hill Rd

Match to Page 23

