



















Maps and data sets are not guaranteed to be free from errors and omissions. Data is in a constant state of update and correction by various groups and agencies. Information displayed on this map is the best available at the time of publication.

2024 Nodal Reference Bookmap

LEGEND

Divided Highway Limited Access	Turnpike Toll Road	U.S. Route	N.H. Route
			
State Roads (Carries NO Route Number)	Local Roads	Class 6 Roads (Not Maintained)	Private Roads
			
	State Line		Lakes & Ponds
	County Line		State Parks
	Town Line		National & State Forests
	Rivers & Streams		Reference Nodes

NHDOT will accept crash locations based on the State of NH Uniform Police Traffic Accident Report.

Crash occurred on:

Option 1 Street Address
 123 Main Street

Option 2 Route No and/or Distance from NESW Intesecting Road, Bridge,
 Street name Intersecting Street Town/County line
 Main Street 500 E Oak Street

Option 3 First Node Distance from First Node Second Node
 515 212 632

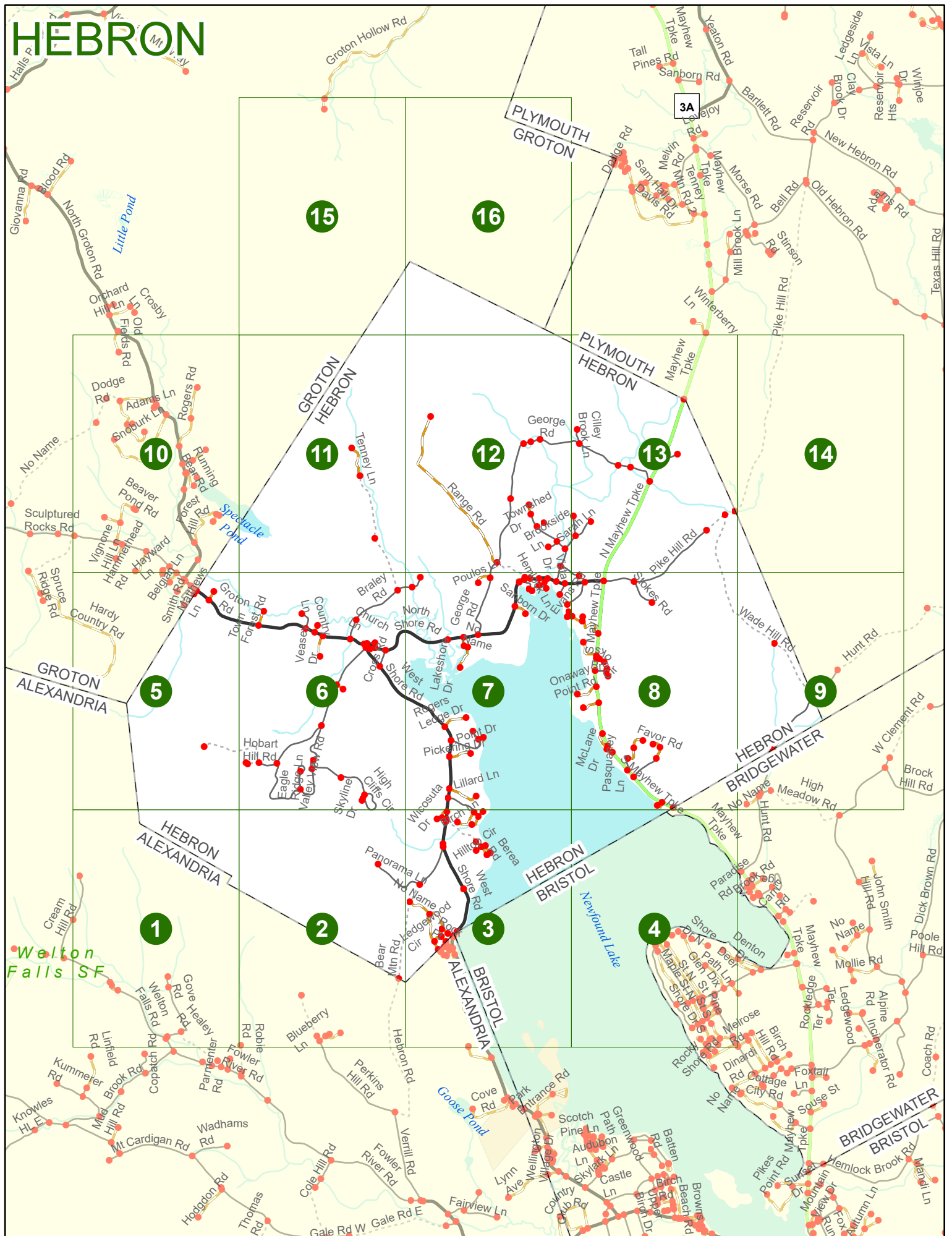
Option 4 Route No and/or Mile Marker on Interstate Only NESW Mile (Marker)
 Street name
 189S 700 feet S 36.8

Option 3 – Example

Street Name Loudon Road
First Node 803
Distance from First Node 318 Ft
Second Node 813



HEBRON



Welton Falls SF

HEBRON

HEBRON
ALEXANDRIA

1

Match to Page 0

Match to Page 2

0404
Cream Hill Rd

0179

0142

0146

0417

0416

0163

0437

Wellon Falls Rd

Gove Rd

0474

0461

0162

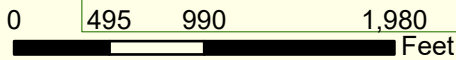
Brook Rd

0160

Healey Rd

0467

Robie Rd



Match to Page 0

HEBRON

Match to Page 1

2

HEBRON
ALEXANDRIA

Match to Page 3

0006

Panorama Ln

Bear Mountain Rd
0318

Bear Mtn Rd

6139

Hebron Rd

0164

Perkins Hill Rd

0450

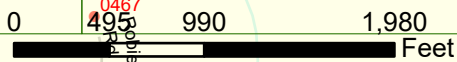
Blueberry Ln

0414

0415

0166

0165

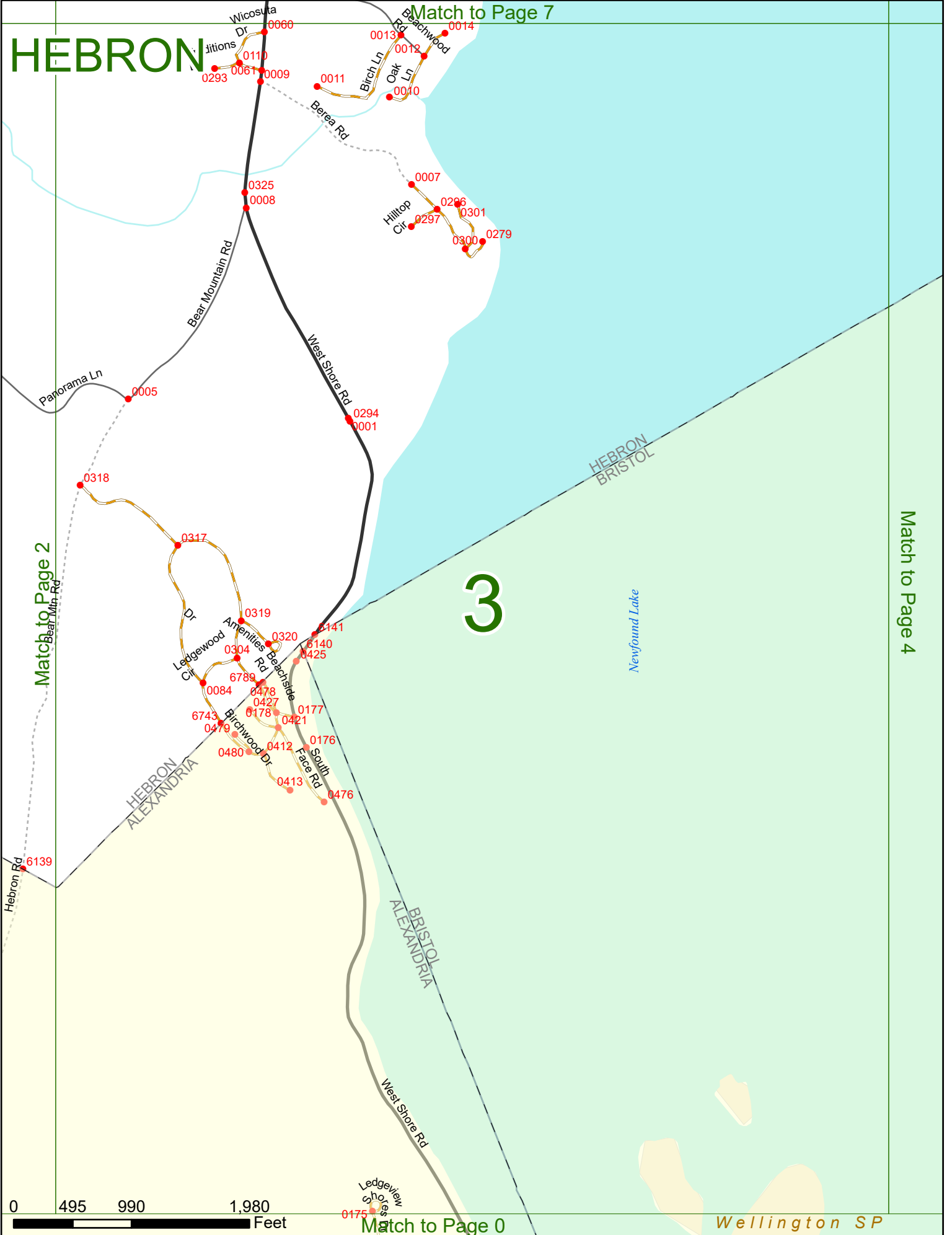


0467

Match to Page 0

HEBRON

Match to Page 7



HEBRON
BRISTOL

3

Newfound Lake

HEBRON
ALEXANDRIA

BRISTOL
ALEXANDRIA

0 495 990 1,980 Feet

Match to Page 0

Wellington SP

Match to Page 4

HEBRON

Match to Page 8

HEBRON
BRISTOL

Mayhew Tpk
3A

Hunt Rd
0111

0347

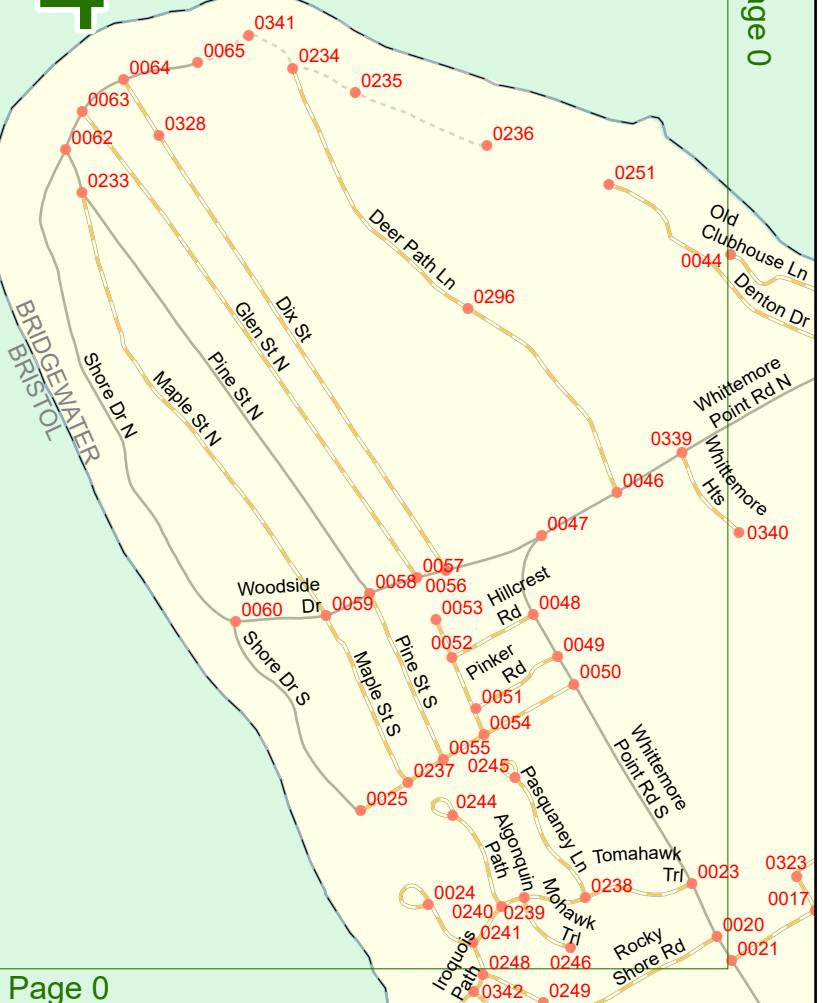
Newfound Lake

Match to Page 3

Match to Page 0

4

BRIDGEWATER
BRISTOL



0 495 990 1,980 Feet

Match to Page 0

HEBRON

Match to Page 10

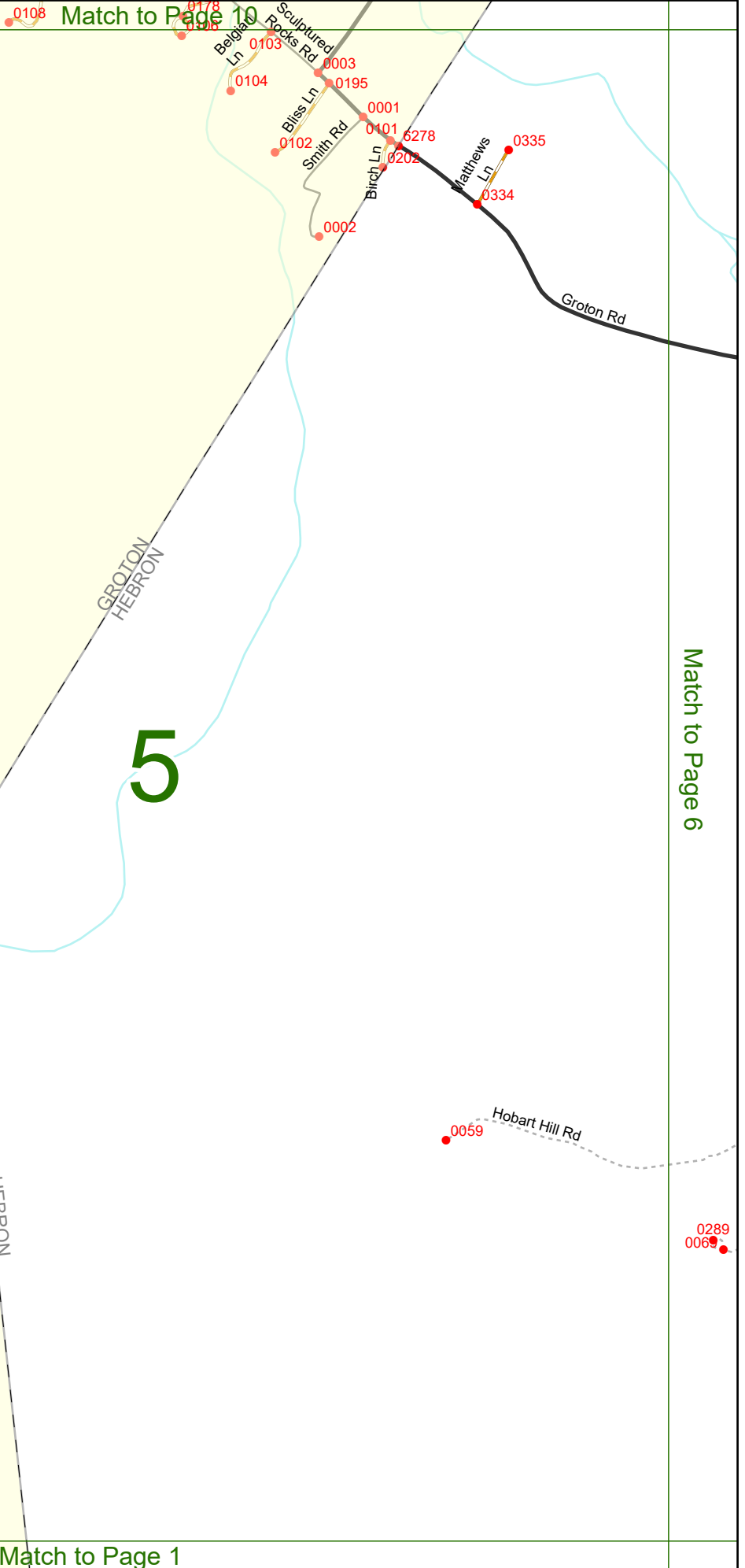
5

Match to Page 6

Match to Page 0

Match to Page 1

0 495 990 1,980 Feet

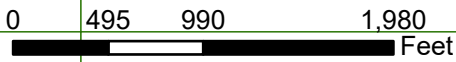
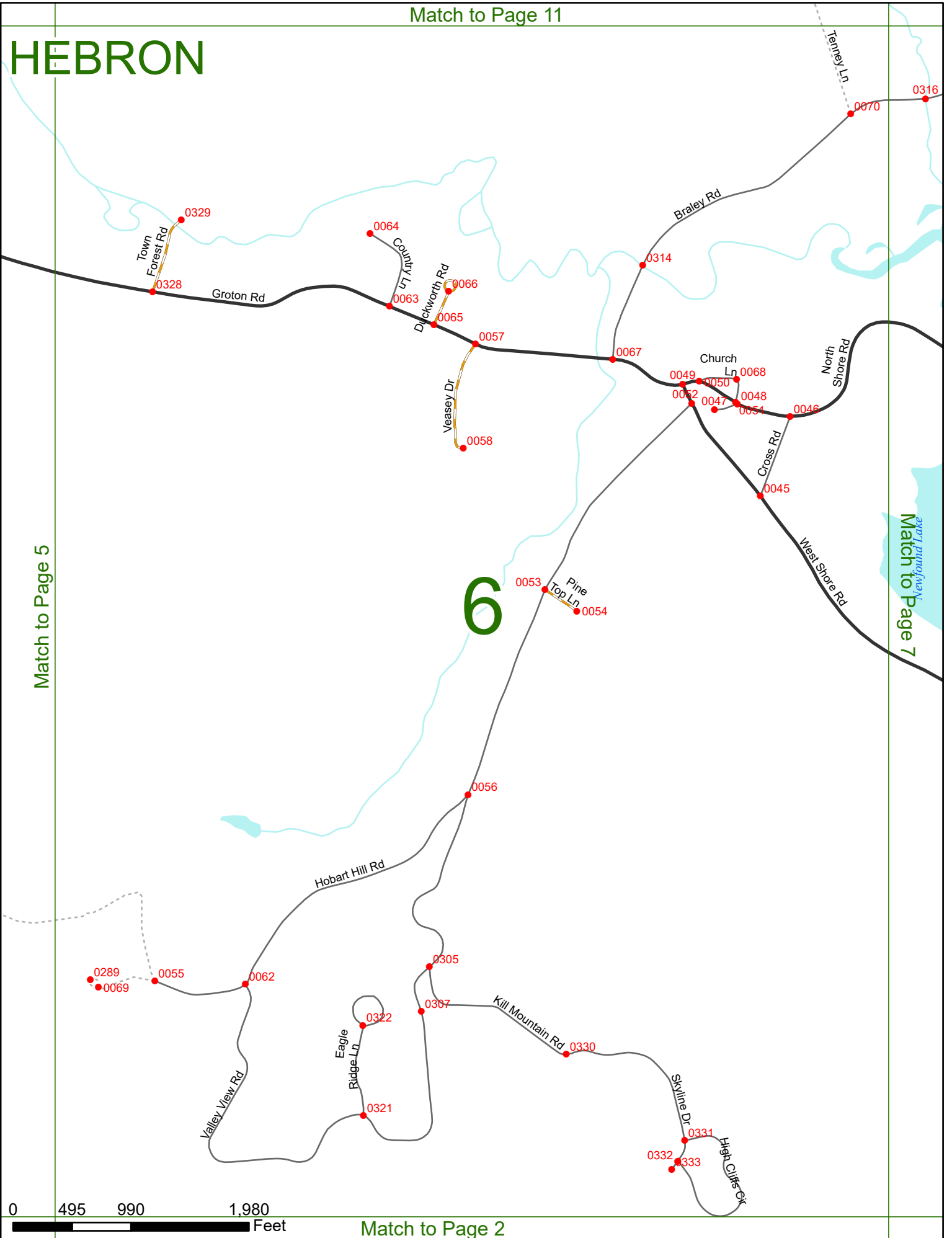


HEBRON

Match to Page 5

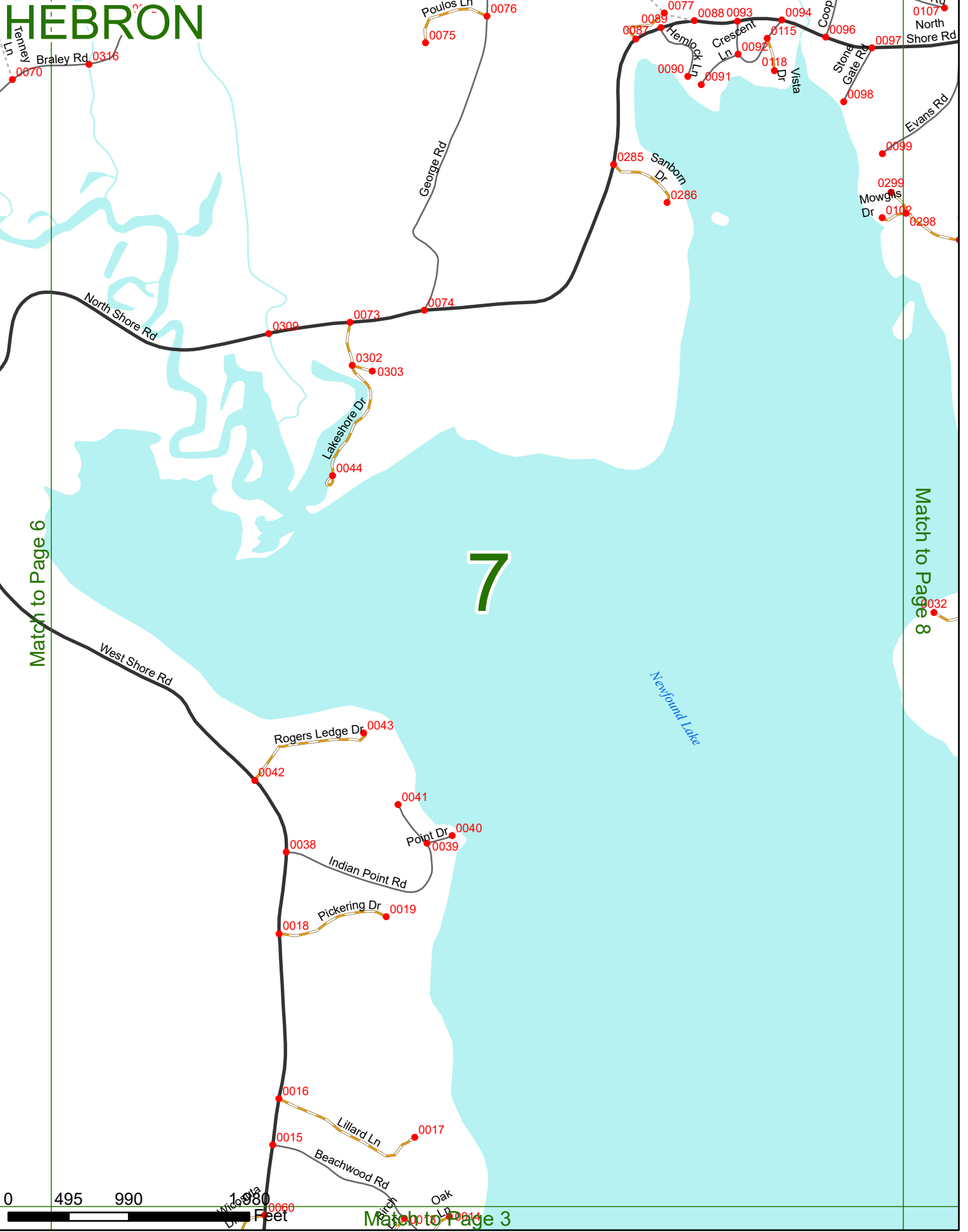
Match to Page 7
Newfound Lake

6



HEBRON

Match to Page 12



Match to Page 6

Match to Page 8

7

0 495 990

1000 Feet

Match to Page 3


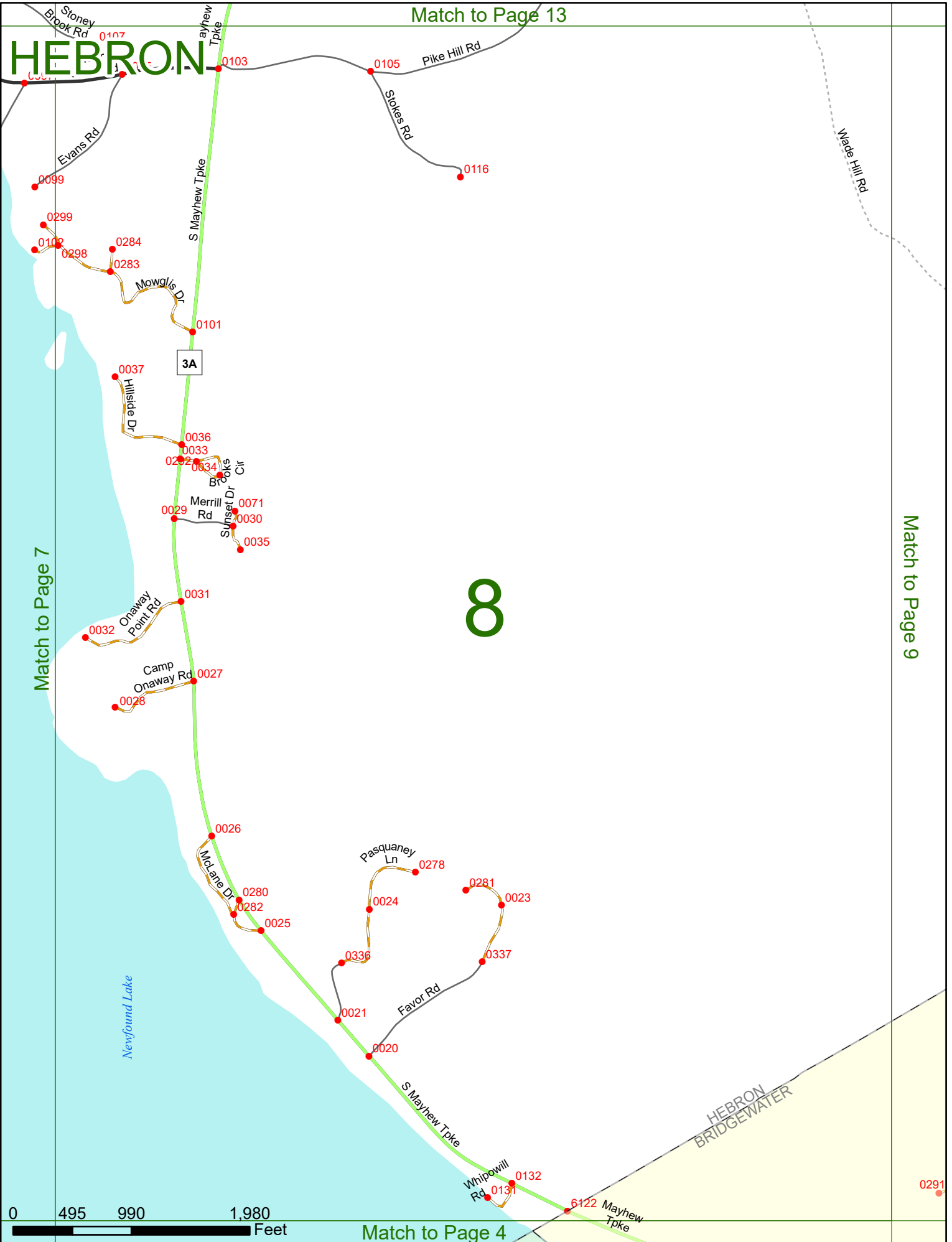
Match to Page 13

HEBRON

8

Match to Page 9

Match to Page 7



Match to Page 4

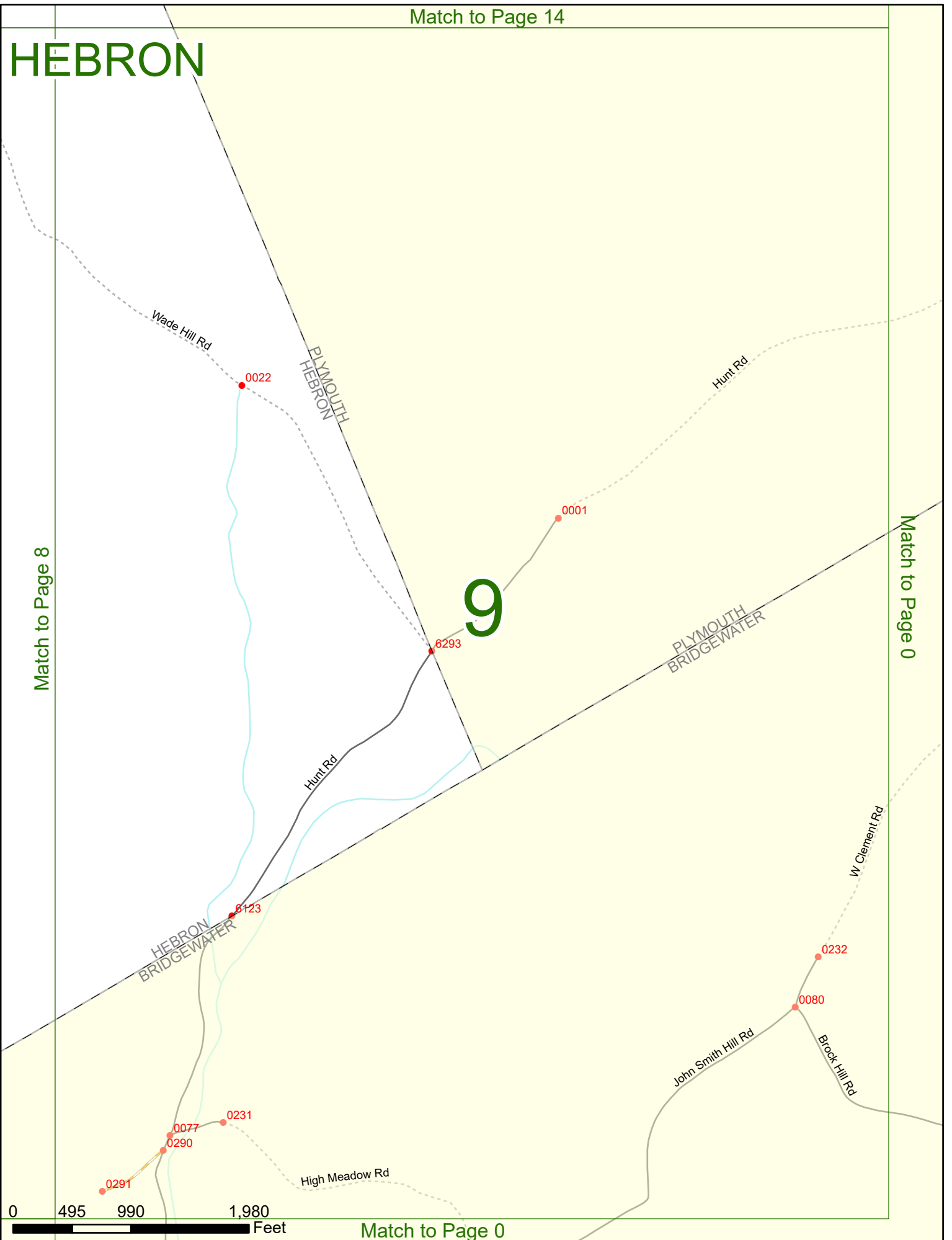
0291

HEBRON

9

Match to Page 8

Match to Page 0



Wade Hill Rd

PLYMOUTH
HEBRON

Hunt Rd

0022

0001

6293

Hunt Rd

PLYMOUTH
BRIDGEWATER

HEBRON
BRIDGEWATER

6123

W Clement Rd

0232

0080

John Smith Hill Rd

Brock Hill Rd


0077

0231

0290

0291

High Meadow Rd



Match to Page 0

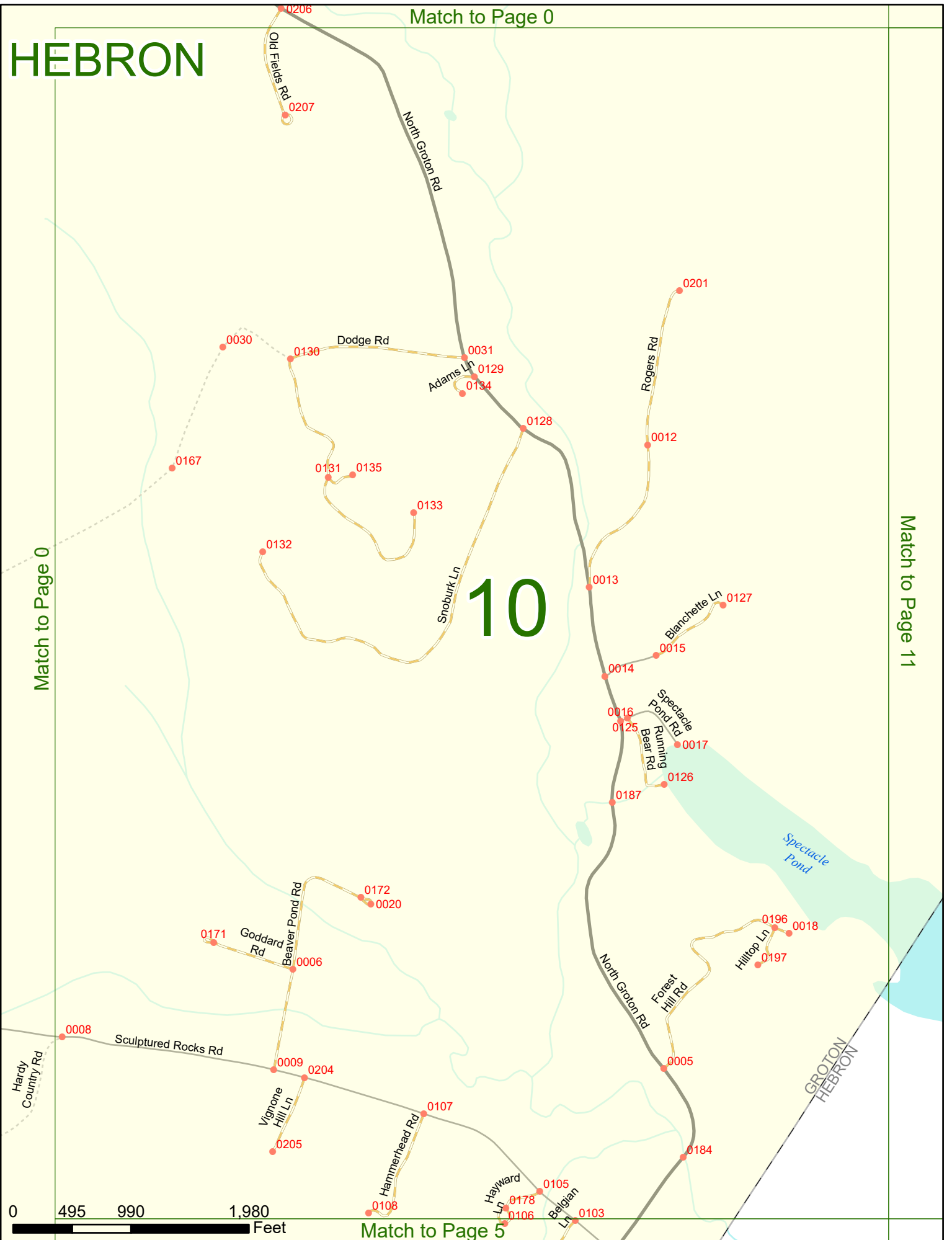
HEBRON

Match to Page 0

Match to Page 0

Match to Page 11

10



0 495 990 1,980 Feet

Match to Page 5

GROTON
HEBRON

Match to Page 15

HEBRON

Match to Page 10

GROTON
HEBRON

11

Match to Page 12

Spectacle
Pond

Tenney Ln

0287

0130

0079

0 495 990 1,980 Feet

Match to Page 6

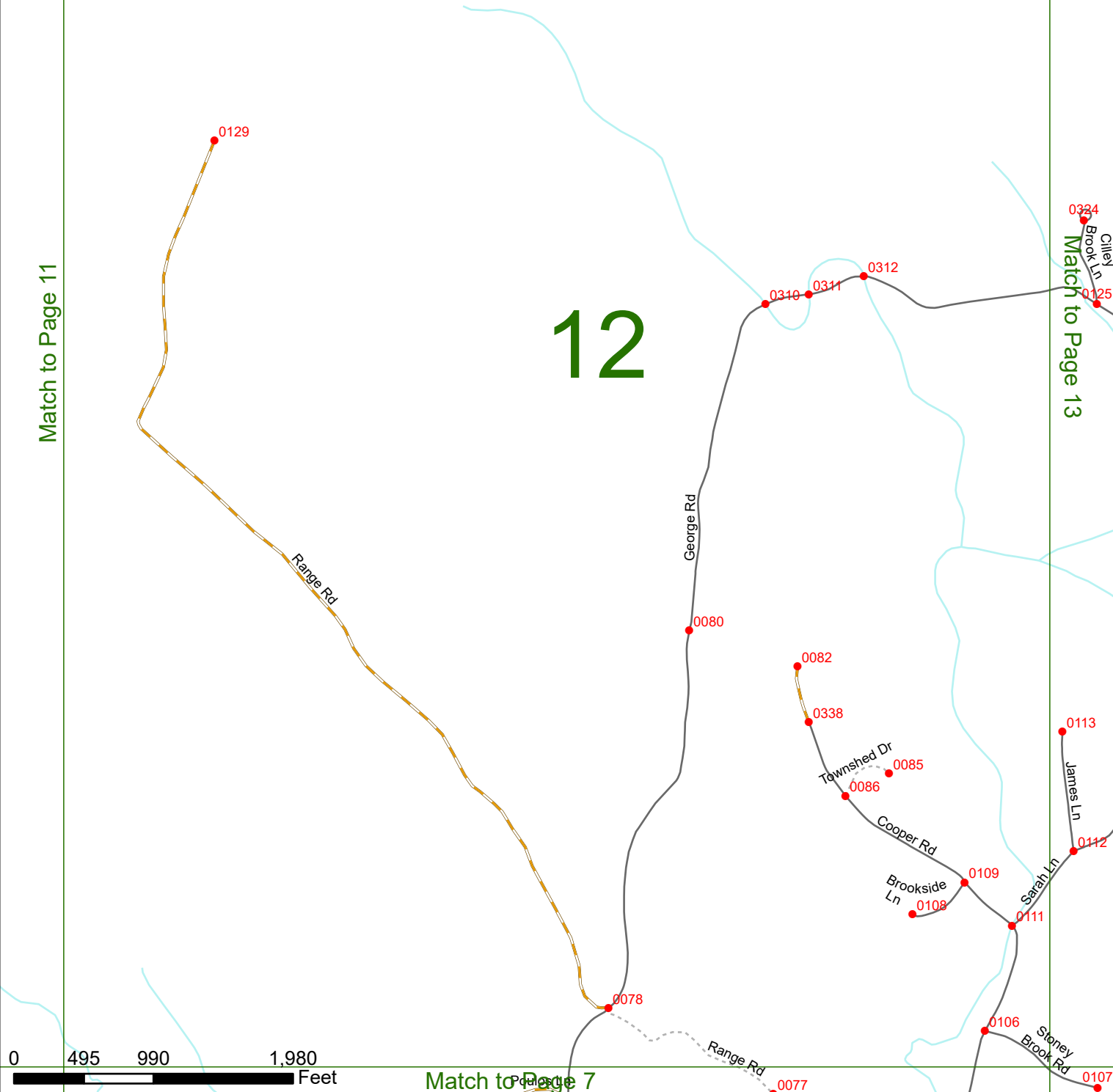
HEBRON

PLYMOUTH
HEBRON

12

Match to Page 11

Match to Page 13



Match to Page 7

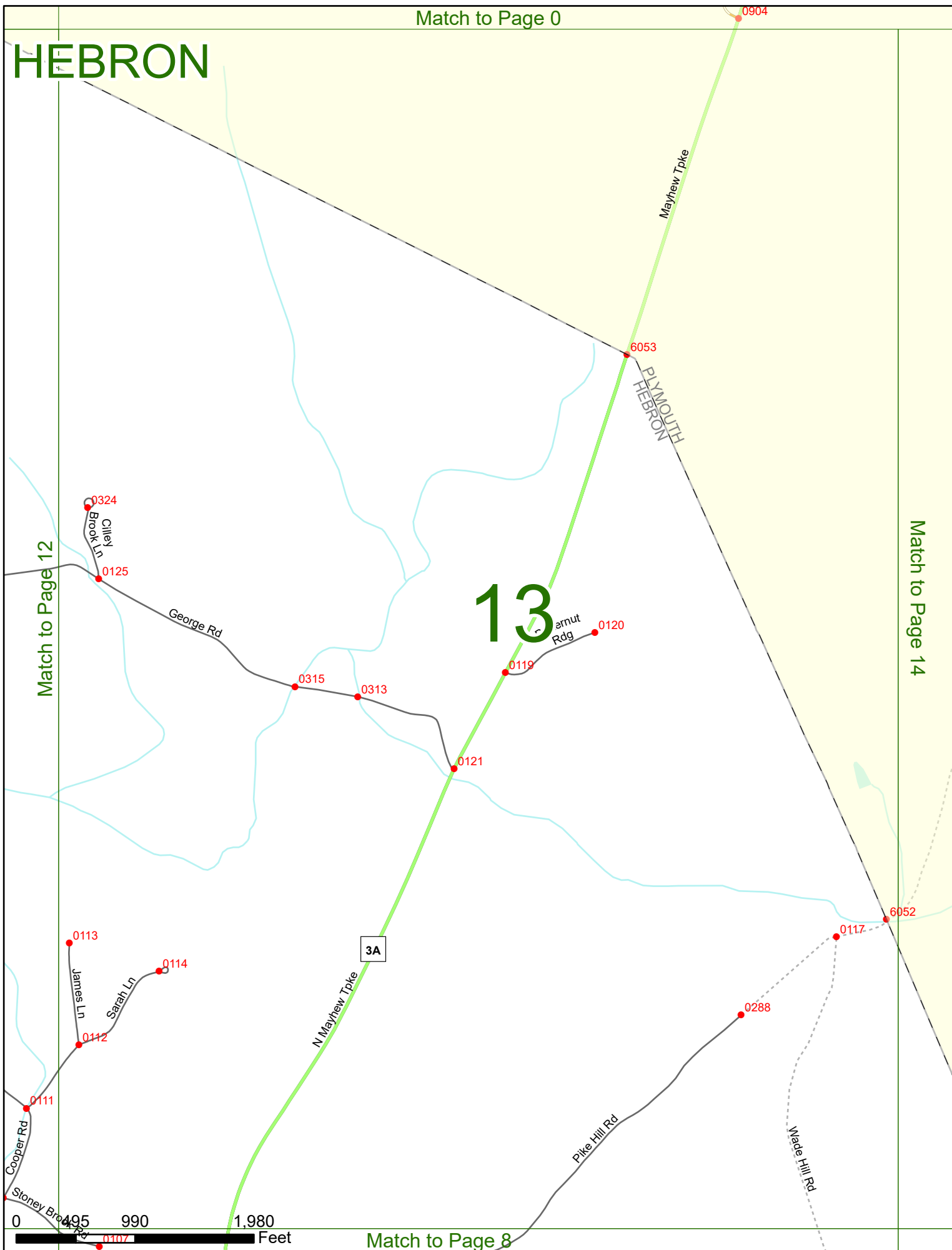
HEBRON

Match to Page 14

13

3A

Match to Page 12



Match to Page 0

HEBRON

Match to Page 13

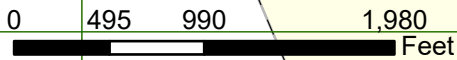
Pike Hill Rd

14

Match to Page 0

6052

PLYMOUTH
HEBRON



Match to Page 9

HEBRON

Match to Page 0

Groton
Hollow Rd
0191
0043

15

Match to Page 0

Match to Page 16

GROTON
HEBRON

0 495 990 1,980 Feet

Match to Page 11

Match to Page 0

HEBRON

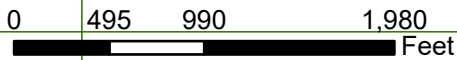
PLYMOUTH
GROTON

16

Match to Page 15

Match to Page 0

GROTON
HEBRON



Match to Page 12