



Maps and data sets are not guaranteed to be free from errors and omissions. Data is in a constant state of update and correction by various groups and agencies. Information displayed on this map is the best available at the time of publication.

2024 Nodal Reference Bookmap

LEGEND

Divided Highway Limited Access	Turnpike Toll Road	U.S. Route	N.H. Route
State Roads (Carries NO Route Number)	Local Roads	Class 6 Roads (Not Maintained)	Private Roads
	State Line		Lakes & Ponds
	County Line		State Parks
	Town Line		National & State Forests
	Rivers & Streams		Reference Nodes

NHDOT will accept crash locations based on the State of NH Uniform Police Traffic Accident Report.

Crash occurred on:

Option 1 Street Address
 123 Main Street

Option 2 Route No and/or Distance from NESW Intesecting Road, Bridge,
 Street name Intersecting Street Town/County line
 Main Street 500 E Oak Street

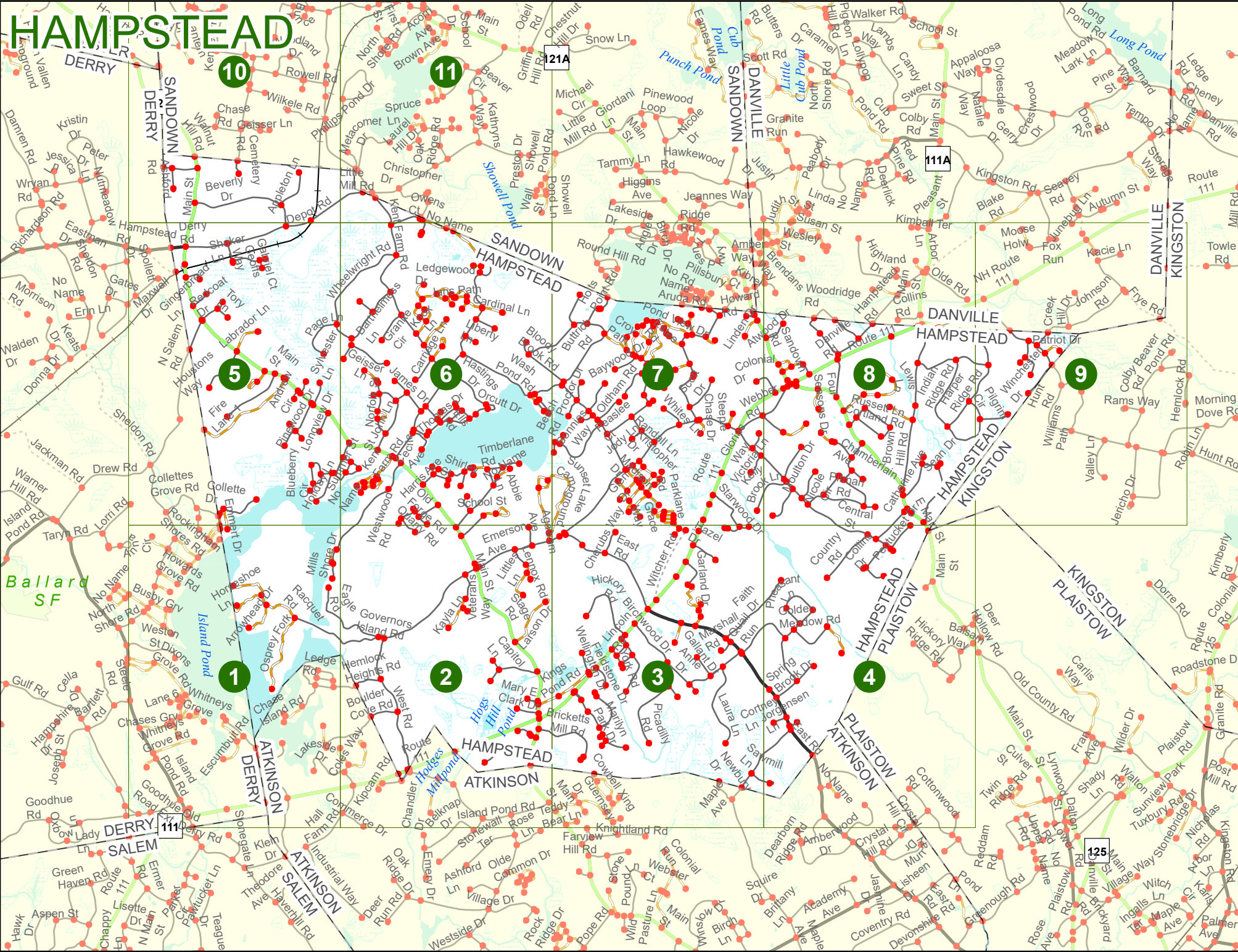
Option 3 First Node Distance from First Node Second Node
 515 212 632

Option 4 Route No and/or Mile Marker on Interstate Only NESW Mile (Marker)
 Street name
 189S 700 feet S 36.8

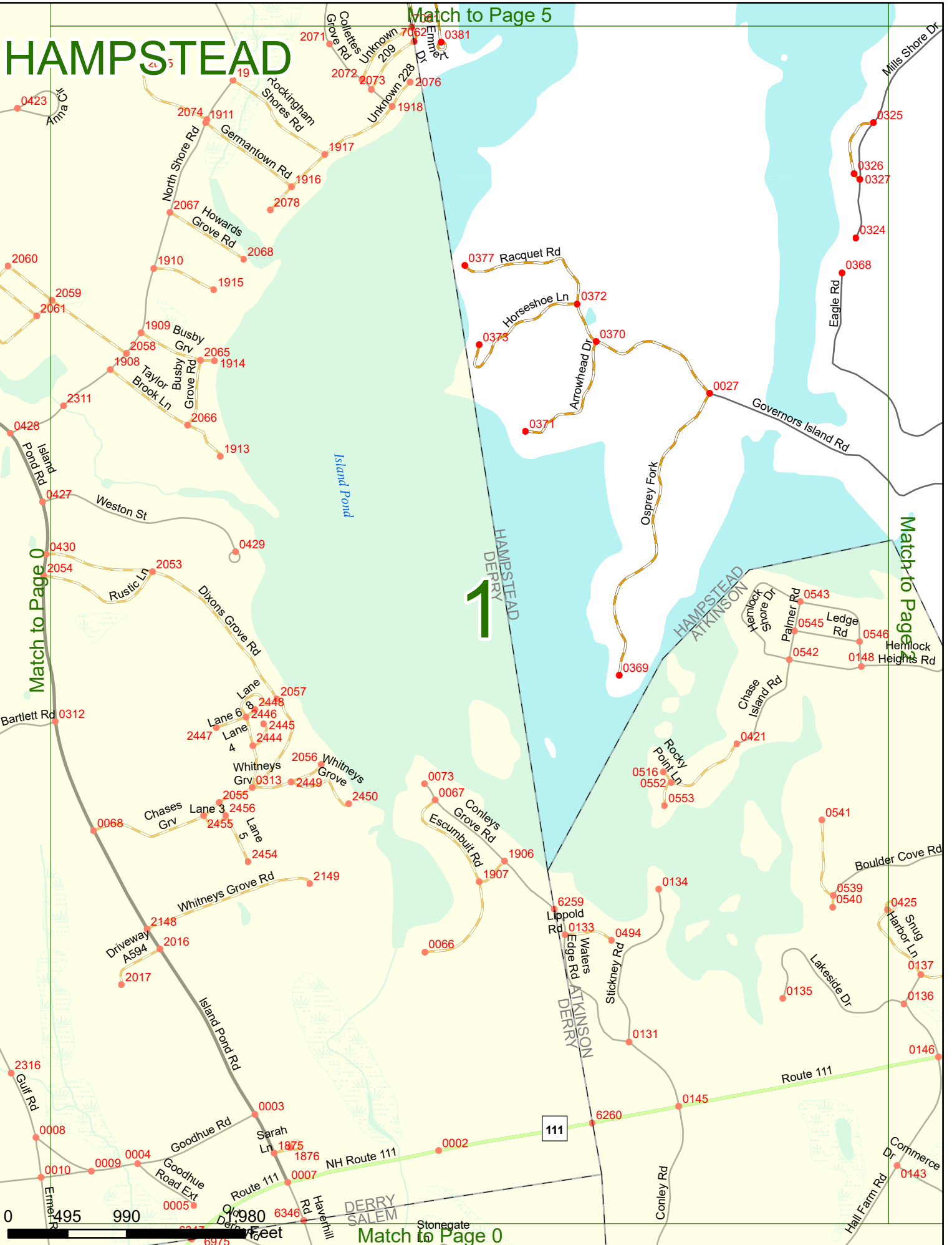
Option 3 – Example

Street Name Loudon Road
First Node 803
Distance from First Node 318 Ft
Second Node 813





HAMPSTEAD



HAMPSTEAD

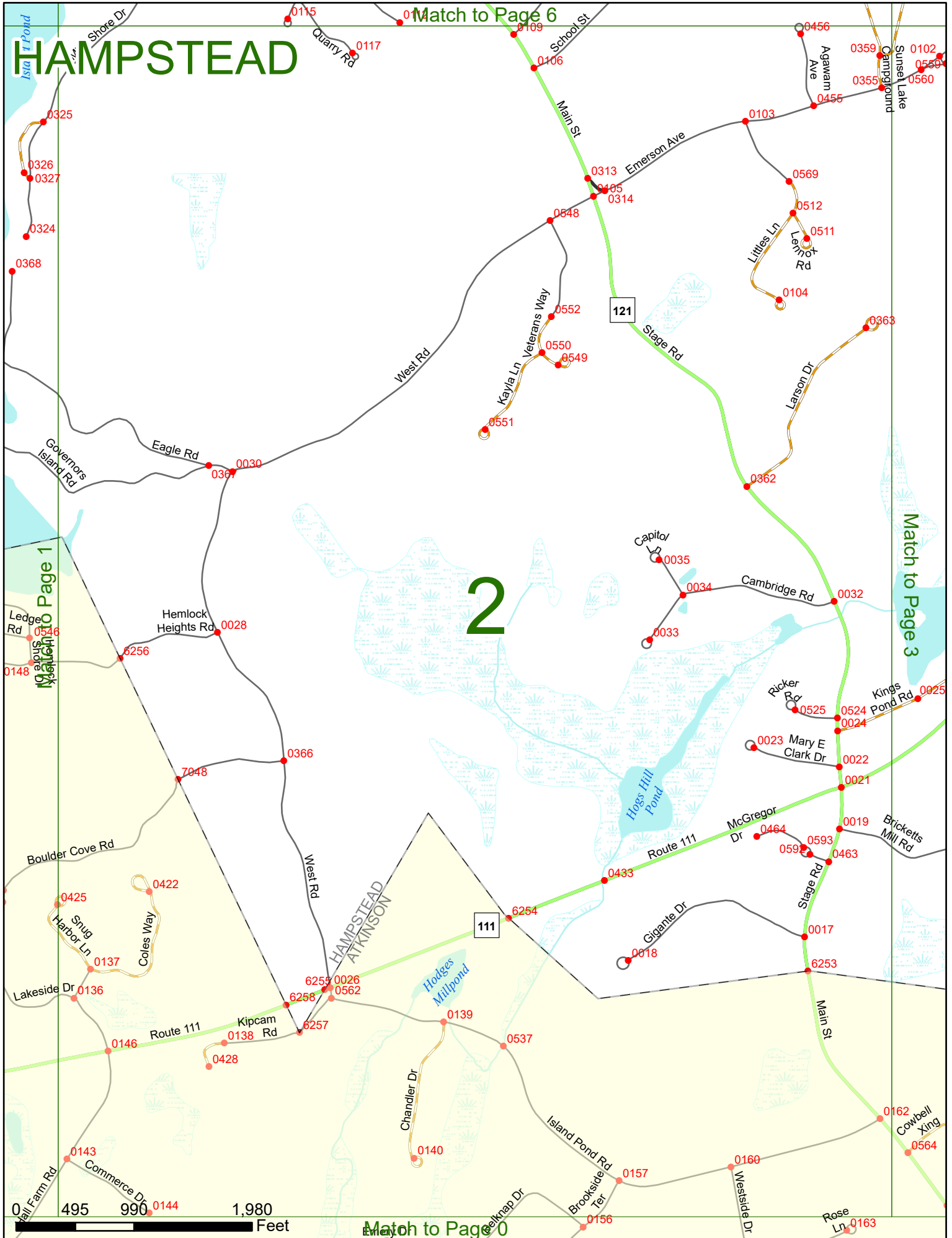
Match to Page 6

Match to Page 1

Match to Page 3

2

Match to Page 0



- 0115
- 0117
- 0109
- 0106
- 0456
- 0359
- 0102
- 0559
- 0560
- 0355
- 0455
- 0103
- 0569
- 0512
- 0511
- 0104
- 0363
- 0552
- 0550
- 0549
- 0551
- 0362
- 0030
- 0367
- 0035
- 0034
- 0033
- 0032
- 0525
- 0524
- 0025
- 0024
- 0023
- 0022
- 0021
- 0019
- 0464
- 0593
- 0463
- 0017
- 0018
- 0433
- 0592
- 0593
- 0463
- 0017
- 6253
- 0422
- 0425
- 0137
- 0136
- 0146
- 0138
- 0139
- 0537
- 0140
- 0143
- 0144
- 0157
- 0160
- 0162
- 0564
- 0156
- 0163
- 0148
- 0546
- 6256
- 0028
- 7048
- 0366
- 0422
- 0425
- 0137
- 0136
- 0146
- 0138
- 0139
- 0537
- 0140
- 0143
- 0144
- 0157
- 0160
- 0162
- 0564
- 0156
- 0163
- 0148
- 0546
- 6256
- 0028
- 7048
- 0366
- 0422
- 0425
- 0137
- 0136
- 0146
- 0138
- 0139
- 0537
- 0140
- 0143
- 0144
- 0157
- 0160
- 0162
- 0564
- 0156
- 0163


HAMPSTEAD

Match to Page 8

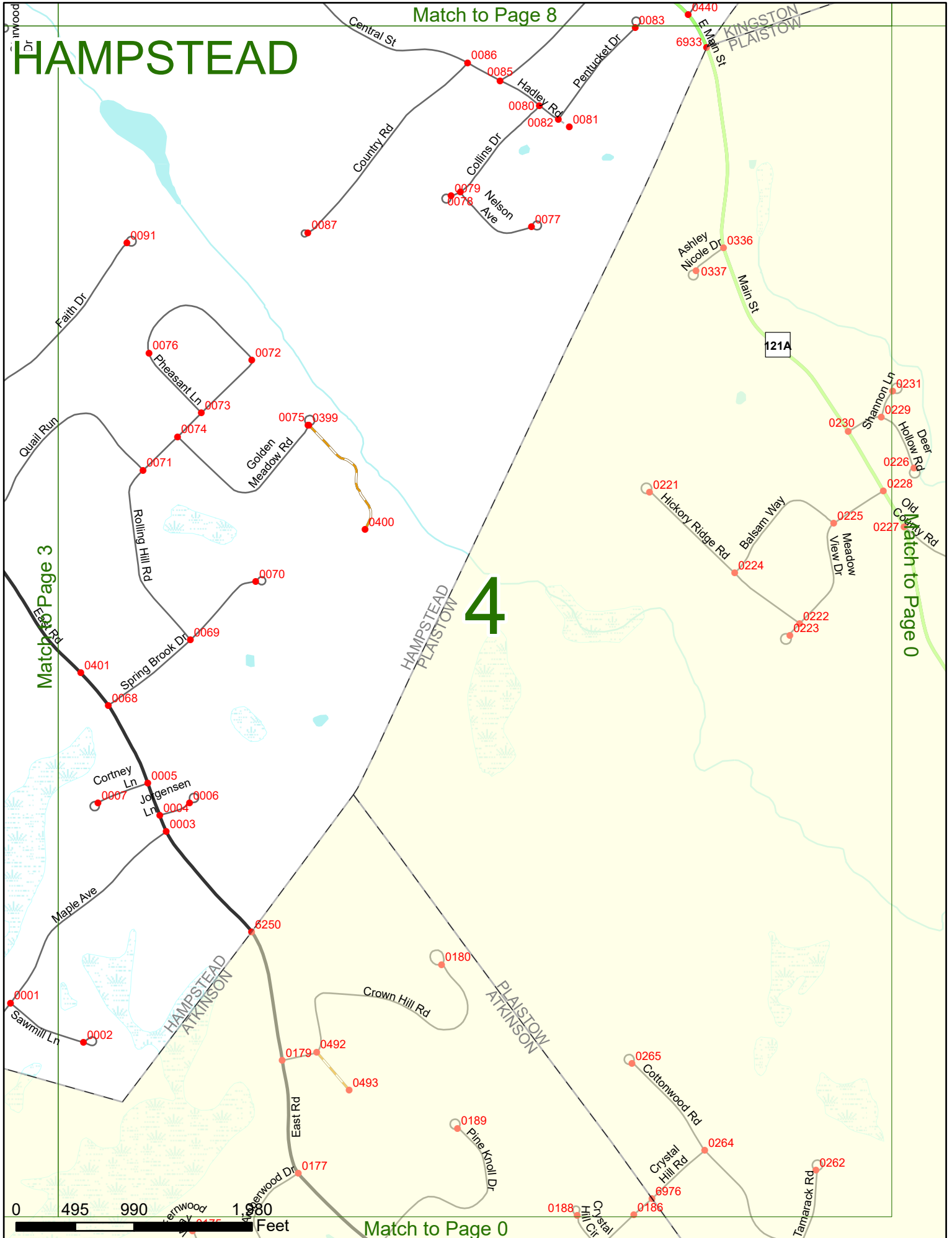
Match to Page 3

Match to Page 0

4



Match to Page 0



HAMPSTEAD

Match to Page 11

Showell Pond

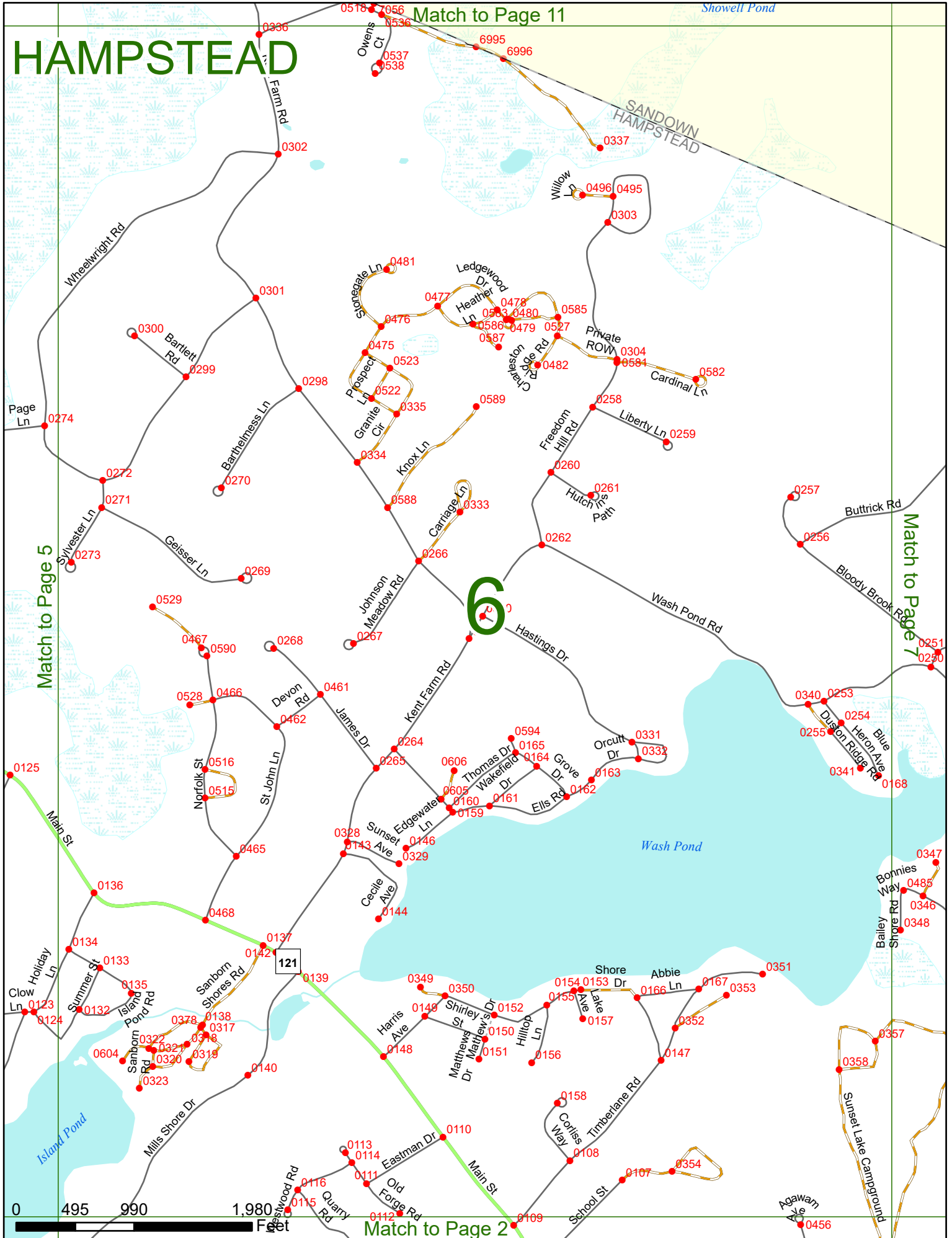
SANDOWN
HAMPSTEAD

6

Match to Page 5

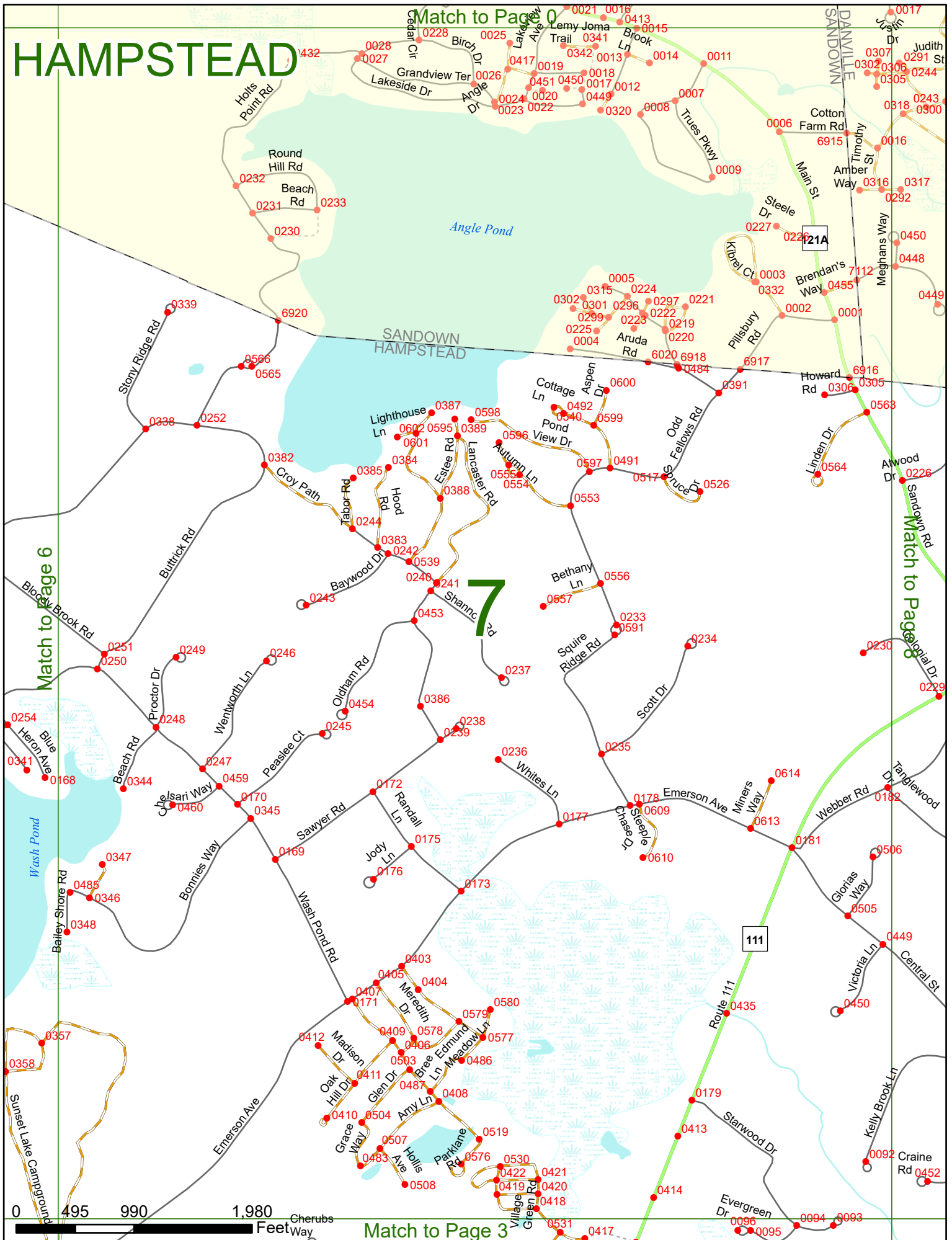
Match to Page 7

Match to Page 2



0 495 990 1,980 Feet

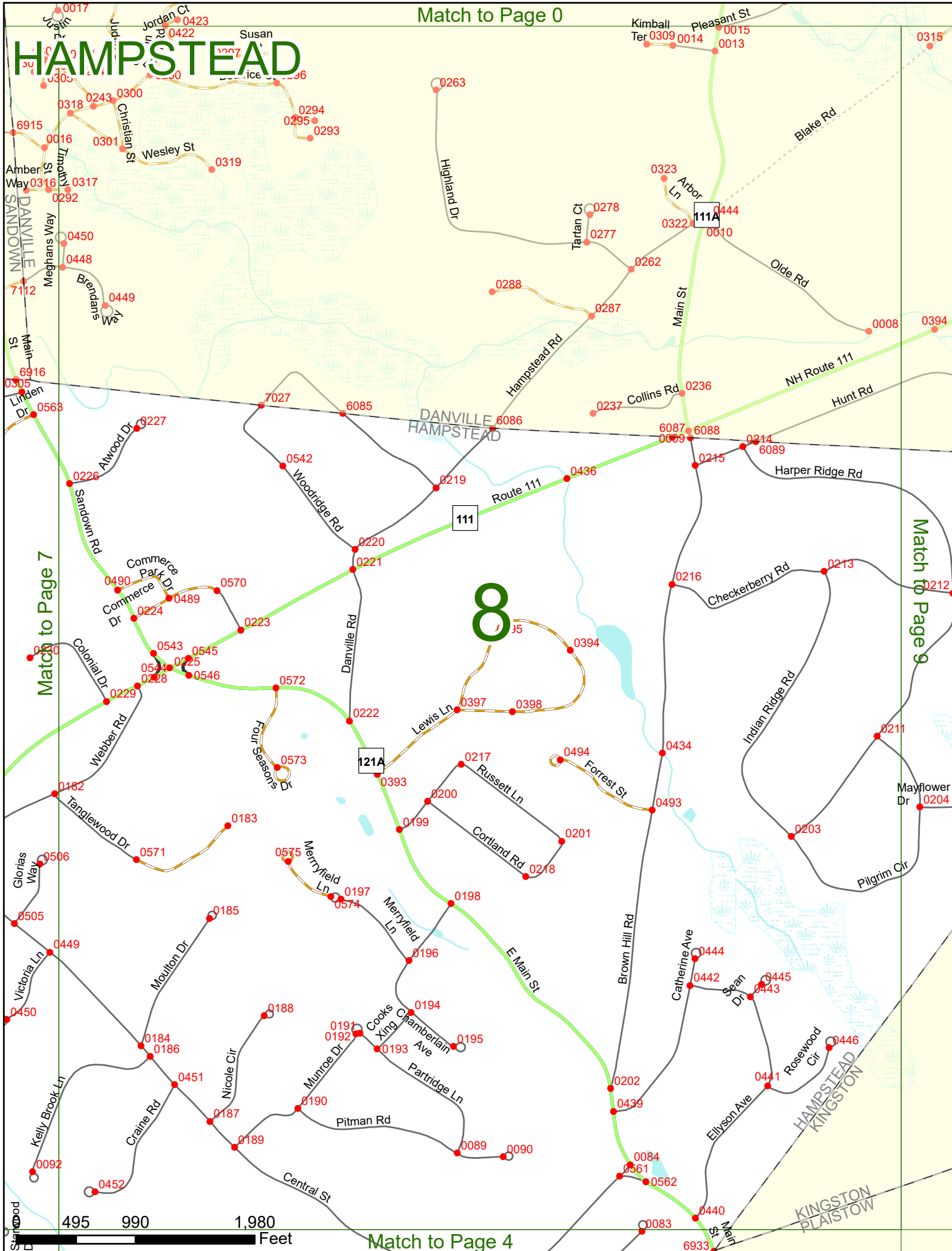
HAMPSTEAD



0 495 990 1,980 Feet
Cherubs Way

Match to Page 3

HAMPSTEAD

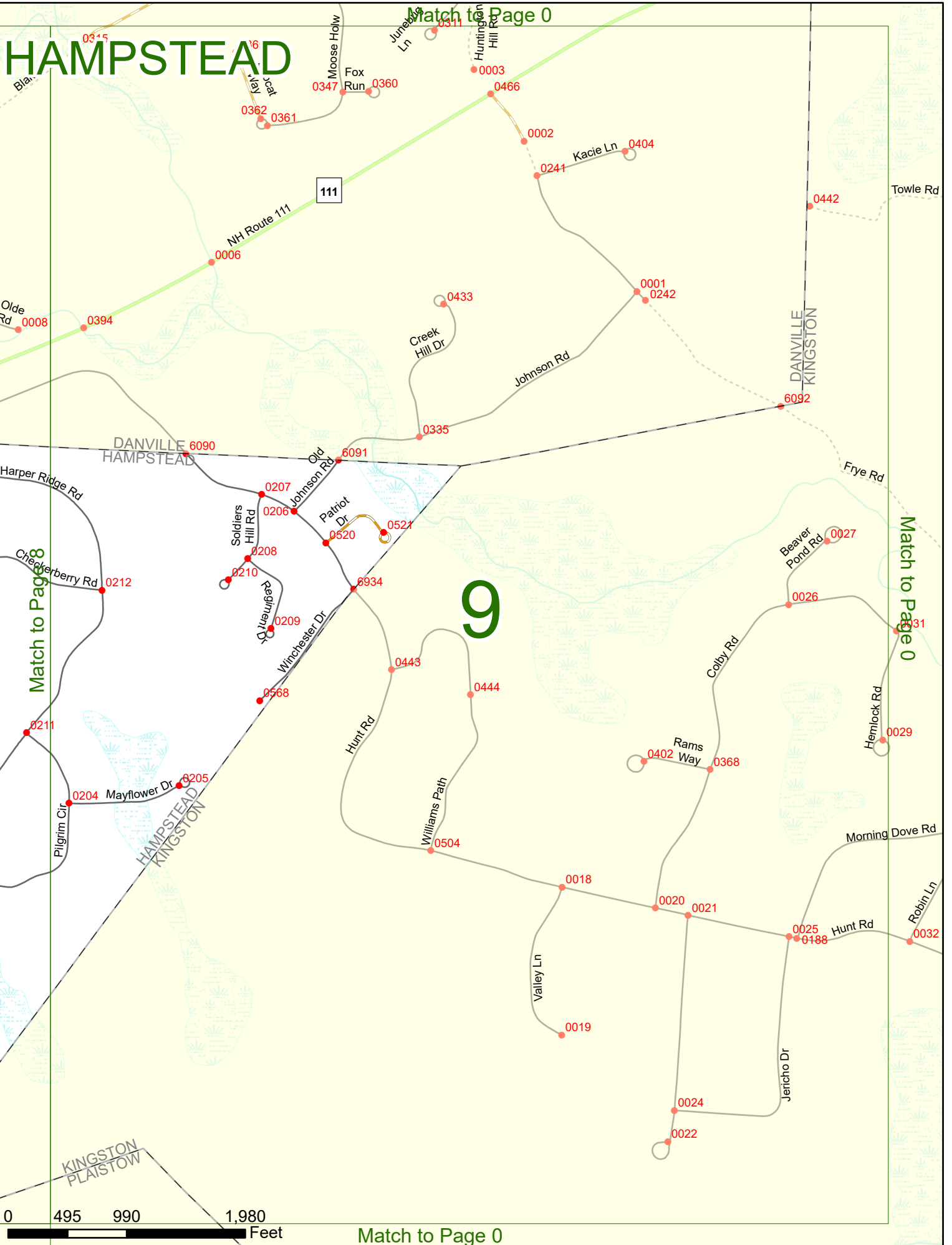


Match to Page 7

Match to Page 9

495 990 1,980 Feet

HAMPSTEAD



0 495 990 1,980 Feet

Match to Page 0

HAMPSTEAD


Match to Page 0

Wood Duck Cir
0385

Match to Page 0

Match to Page 11

10



Match to Page 5

