

















Maps and data sets are not guaranteed to be free from errors and omissions. Data is in a constant state of update and correction by various groups and agencies. Information displayed on this map is the best available at the time of publication.

# 2024 Nodal Reference Bookmap

## LEGEND

|   |  |   |  |
|---|--|---|--|
| <b>Divided Highway<br/>Limited Access</b>   | <b>Turnpike<br/>Toll Road</b>  | <b>U.S. Route</b>   | <b>N.H. Route</b>  |
|   |  |   |  |
| <b>State Roads<br/>(Carries NO Route Number)</b>                                    | <b>Local Roads</b>   | <b>Class 6 Roads<br/>(Not Maintained)</b>   | <b>Private Roads</b>   |
|   |  |  |  |
|  | <b>State Line</b>  |  | <b>Lakes &amp; Ponds</b>   |
|  | <b>County Line</b>   |  | <b>State Parks</b>   |
|  | <b>Town Line</b>   |  | <b>National &amp; State Forests</b>  |
|  | <b>Rivers &amp; Streams</b>  |  | <b>Reference Nodes</b>   |

NHDOT will accept crash locations based on the State of NH Uniform Police Traffic Accident Report.

Crash occurred on:

**Option 1**     Street Address  
                   123 Main Street

**Option 2**     Route No and/or     Distance from             NESW             Intesecting Road, Bridge,  
                   Street name             Intersecting Street                                     Town/County line  
                   Main Street                     500                     E                     Oak Street

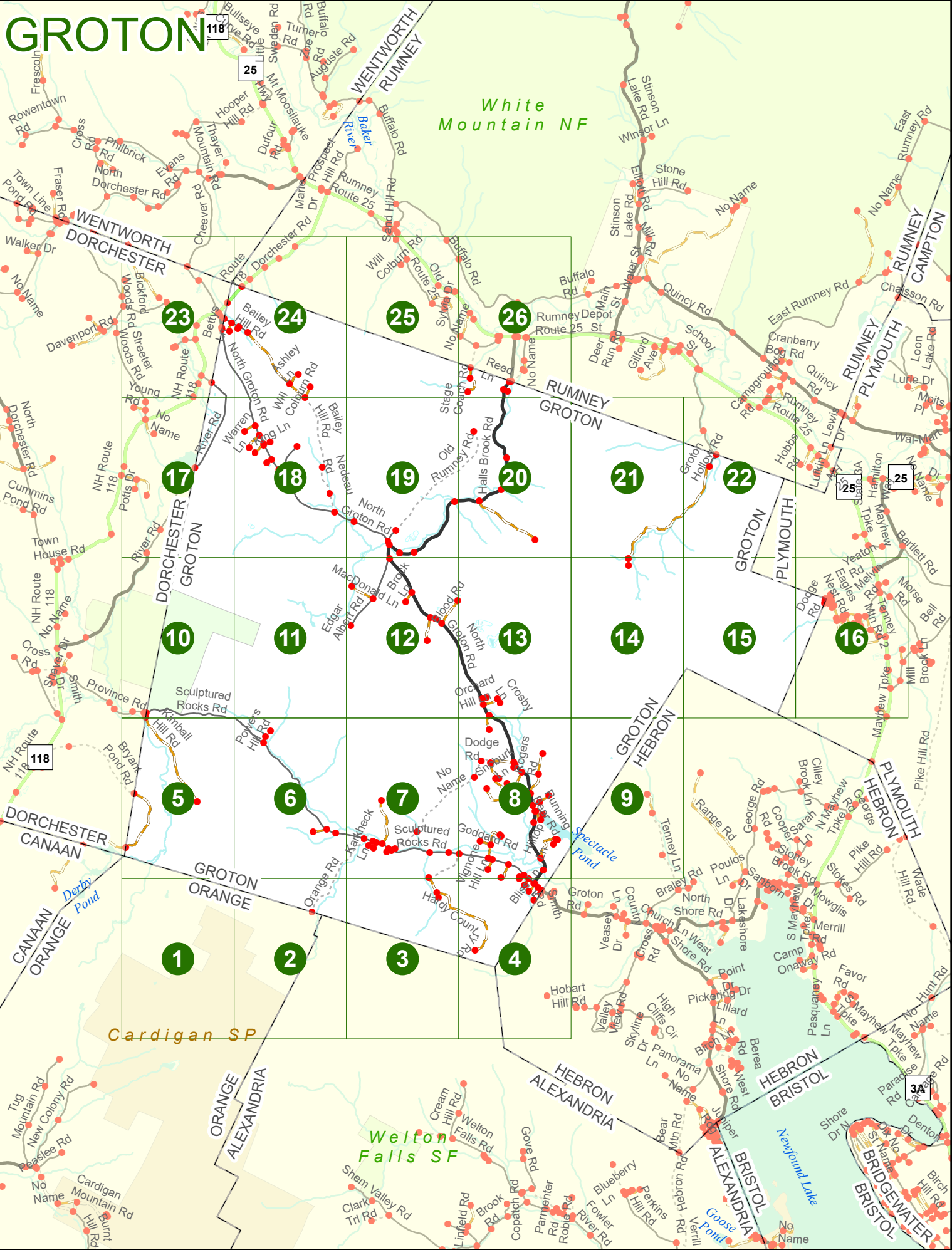
**Option 3**     First Node                     Distance from First Node                     Second Node  
                   515                                     212                                     632

**Option 4**     Route No and/or             Mile Marker on Interstate Only             NESW             Mile (Marker)  
                   Street name  
                   189S                                     700 feet                                     S                     36.8

**Option 3 – Example**

Street Name                     Loudon Road  
First Node                             803  
Distance from First Node             318 Ft  
Second Node                             813





Match to Page 5

GROTON

GROTON  
ORANGE

Match to Page 0

Match to Page 2

1

*Cardigan SP*

0 495 990 1,980 Feet

Match to Page 0

# GROTON

GROTON  
ORANGE

Orange Rd

6763

GROTON  
ALEXANDRIA

## 2

ORANGE  
ALEXANDRIA

*Cardigan SP*

Match to Page 1

Match to Page 3

Match to Page 7

# GROTON

0011

0109

0111

Spruce Ridge Rd

Hardy Country Rd

GROTON  
ALEXANDRIA

# 3

Match to Page 2

Match to Page 4

0 495 990 1,980 Feet

Match to Page 0

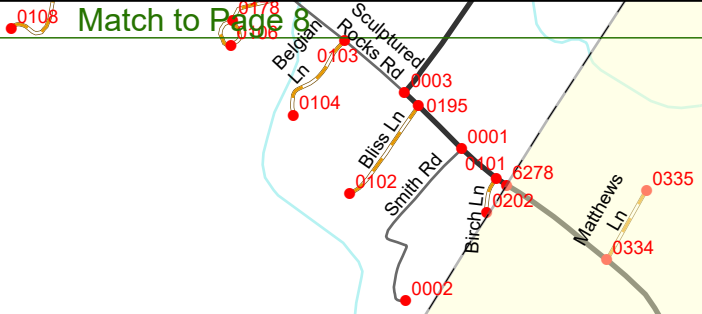
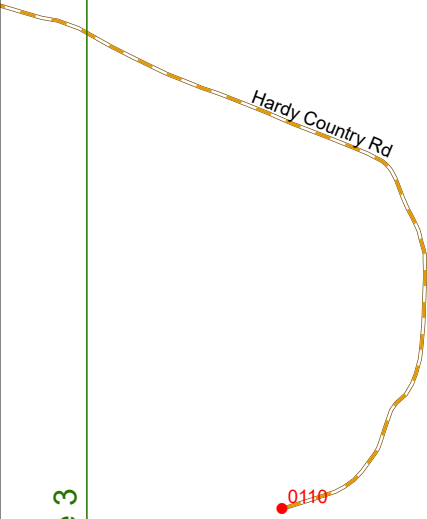
# GROTON

Match to Page 8

Match to Page 3

Match to Page 0

# 4



GROTON  
ALEXANDRIA

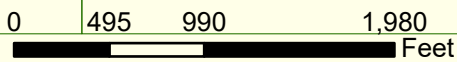
GROTON  
HEBRON

HEBRON  
ALEXANDRIA

Groton Rd

Hobart Hill Rd

0289  
0069



Match to Page 0

Match to Page 10

Sculptured Rocks Rd

# GROTON

DORCHESTER  
GROTON

Kimball Hill Rd

Bryant Pond Rd

Bryant Pond

CANAAN  
ORANGE

GROTON  
ORANGE

# 5

6758

6757

8709

0112

Match to Page 0

Match to Page 6

0 495 990 1,980 Feet

Match to Page 1



Match to Page 11

# GROTON

# 6

Match to Page 5

Match to Page 7

Sculptured Rocks Rd

Powers Hill Rd

Sevin Kids Ln

Sculptured Rocks Rd

Orange Rd

0025  
0194  
0024

0113 0114 0023

0 495 990 1,980 Feet

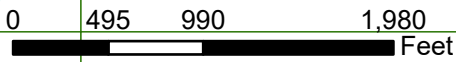
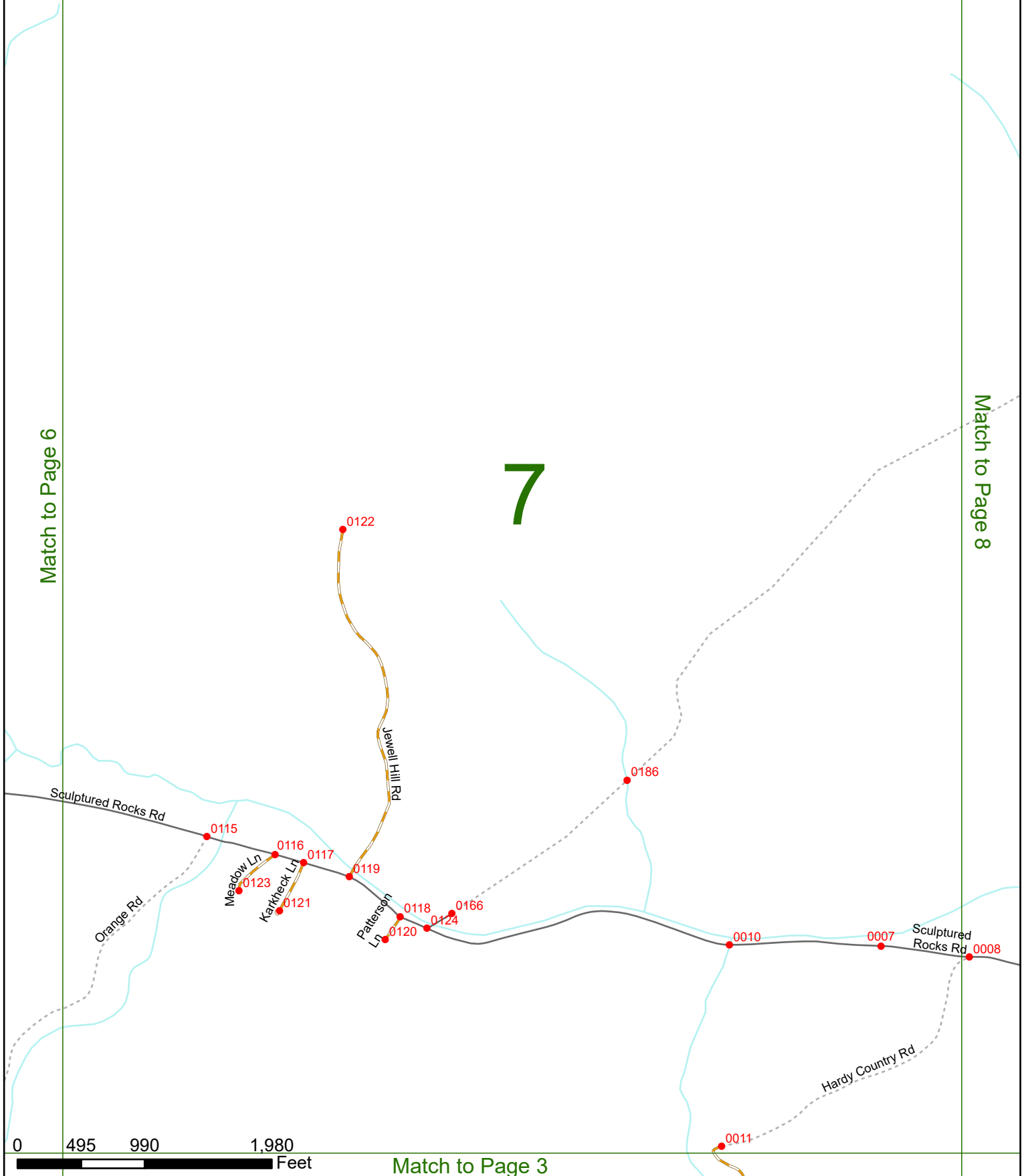
Match to Page 2

# GROTON

# 7

Match to Page 6

Match to Page 8



Match to Page 3

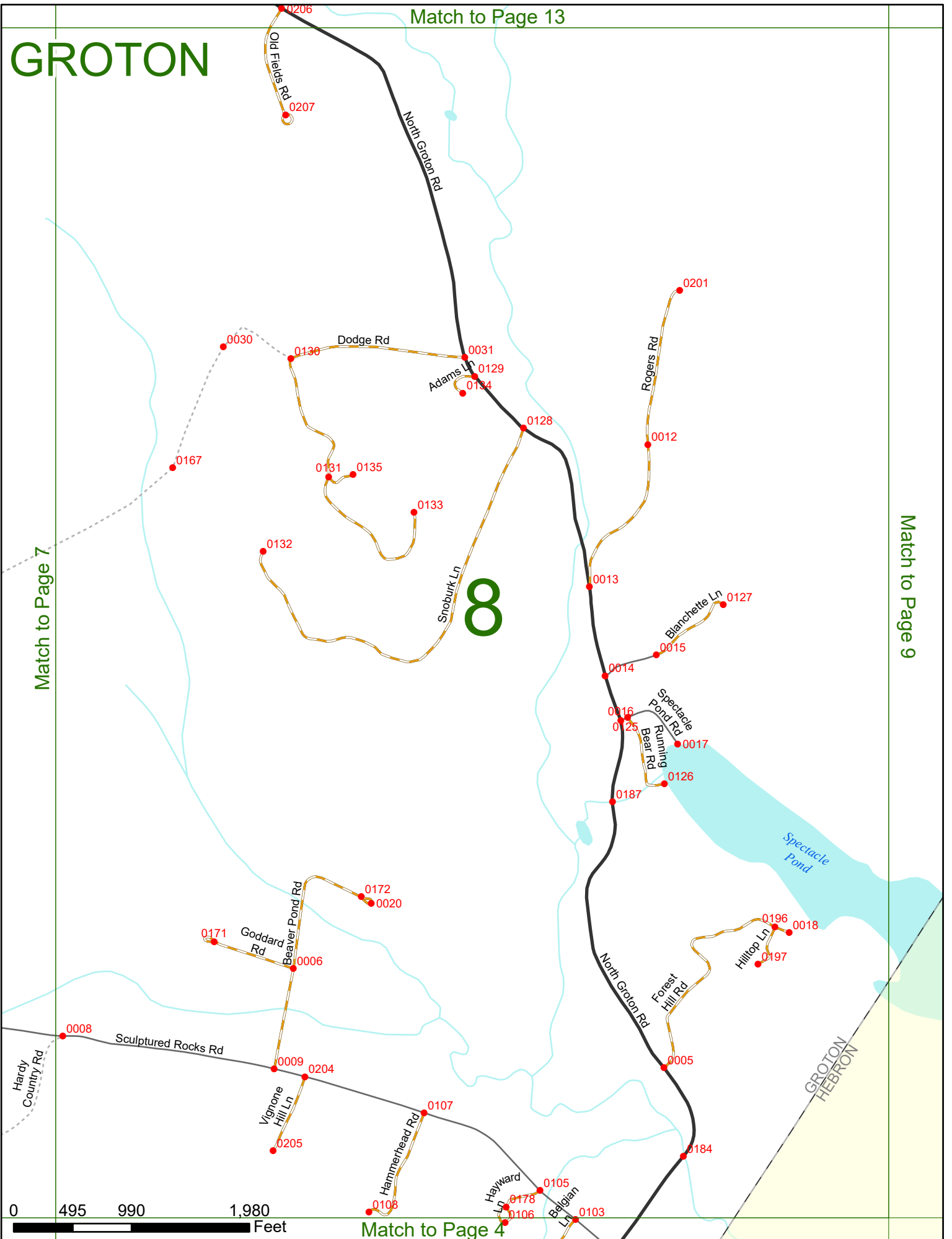
# GROTON

Match to Page 13

Match to Page 7

Match to Page 9

# 8



Match to Page 4

Match to Page 14

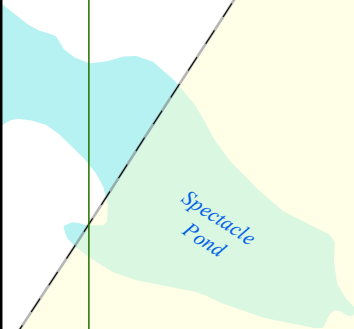
# GROTON

GROTON  
HEBRON

# 9

Match to Page 8

Match to Page 0

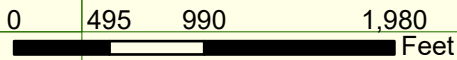


0287

0130

Tenney Ln

0079



Match to Page 0

Match to Page 17

# GROTON

River Rd

DORCHESTER  
GROTON

Match to Page 0

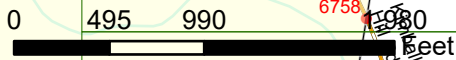
Match to Page 11

# 10

Province  
Road SF

Province Rd 0001 0165 6110

Sculptured Rocks Rd



Match to Page 5

# GROTON

0140

0034

Match to Page 10

*Province  
Road SF*

# 11

Match to Page 12

Sculptured  
Rocks Rd 495 990 1,980  
Feet

Match to Page 6

# GROTON

Match to Page 19

Match to Page 11

Match to Page 13

# 12

0034

0140

MacDonald Ln

0136

Edgar Albert Rd

0033

North Groton Rd

0137

0141

Brock Ln

0138

0032

0139

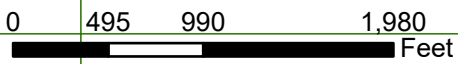
Giovanna Rd

0142

Blood Rd

0143

North Groton Rd



Match to Page 7

# GROTON

Blood Rd  
0143

Match to Page 12

North Groton Rd

# 13

Little Pond

0027 0028  
Orchard Hill Ln  
0029 Crosby Ln 0175  
0203

0206  
Feet

0 495 990

Match to Page 8

Match to Page 14



# GROTON

Match to Page 21

Groton  
Hollow Rd  
0191  
0043

# 14

Match to Page 13

Match to Page 15

GROTON  
HEBRON

0 495 990 1,980 Feet

Match to Page 9

Match to Page 22

# GROTON

PLYMOUTH  
GROTON

# 15

Match to Page 14

Match to Page 16

GROTON  
HEBRON

0 495 990 1,980 Feet

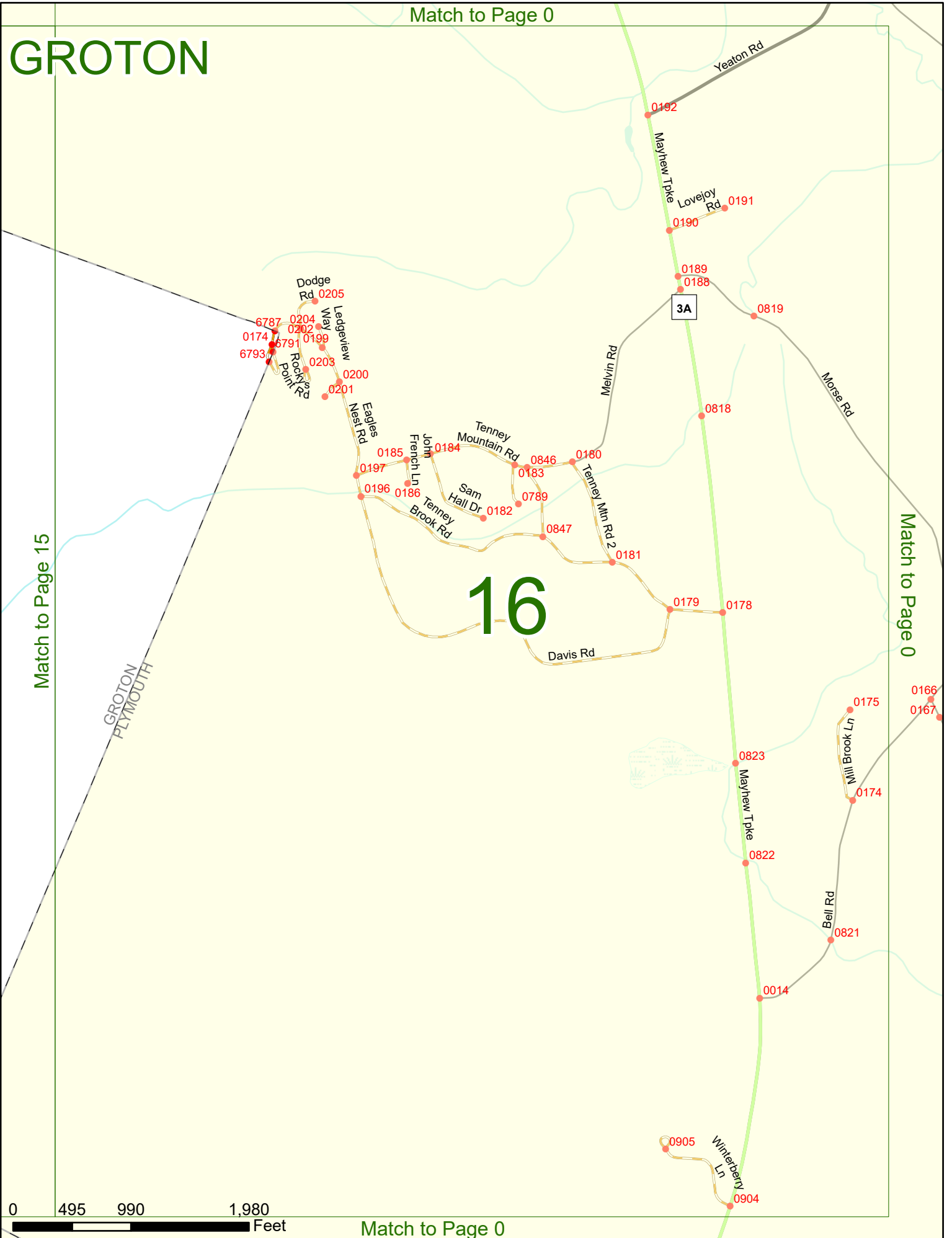
Match to Page 0

# GROTON

Match to Page 15

Match to Page 0

# 16



0 495 990 1,980 Feet

# GROTON

Match to Page 23

NH Route 118

118


River Rd

# 17

DORCHESTER  
GROTON

Match to Page 18

NH Route 118  
Match to Page 0



Match to Page 10

0027  
0029  
0026  
0030  
Young Rd  
Streeter Woods Rd

0193

0025

0209

0184

0185

0183

0017

0218

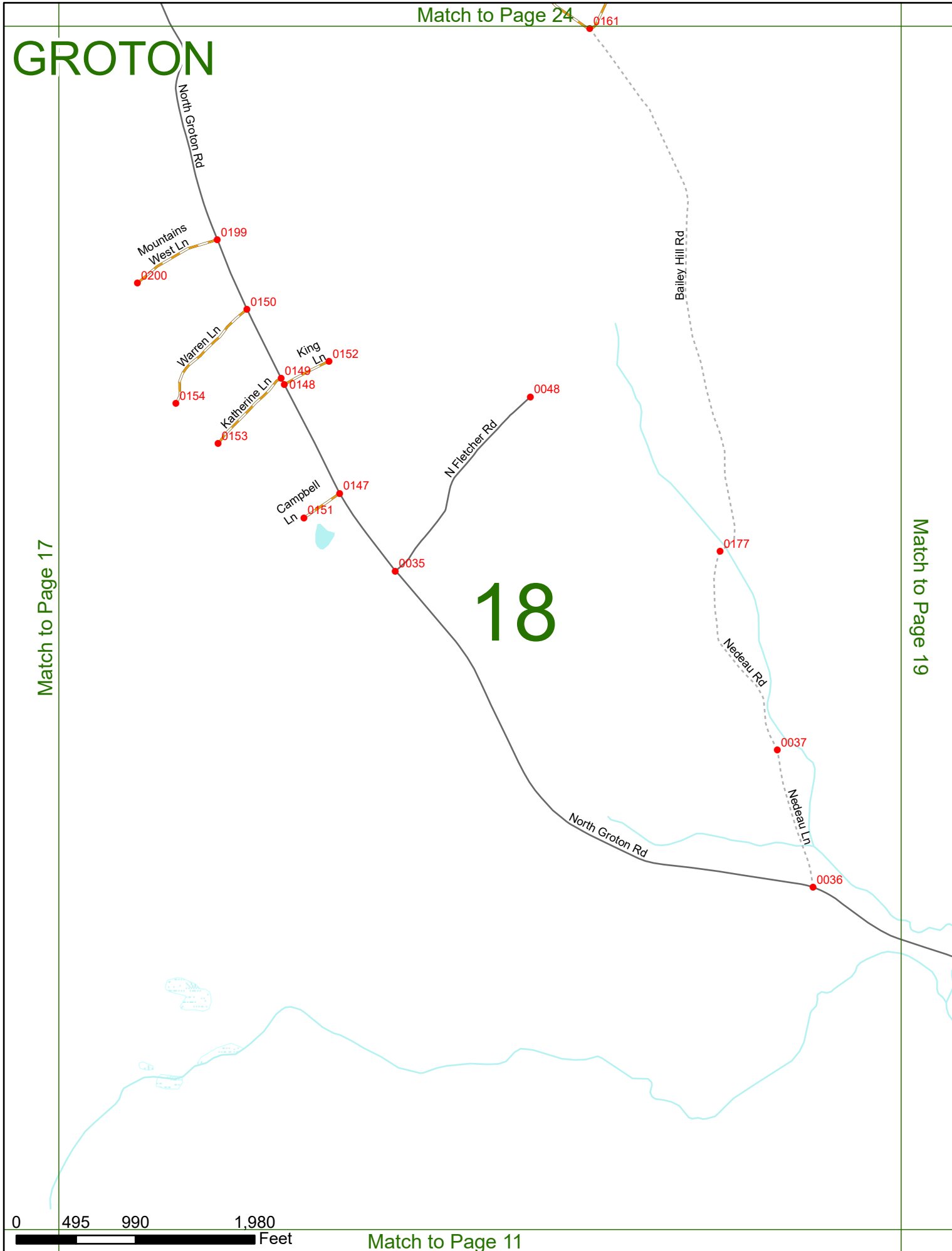
6111

# GROTON

Match to Page 17

Match to Page 19

# 18

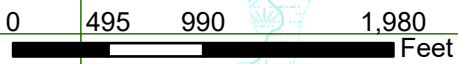
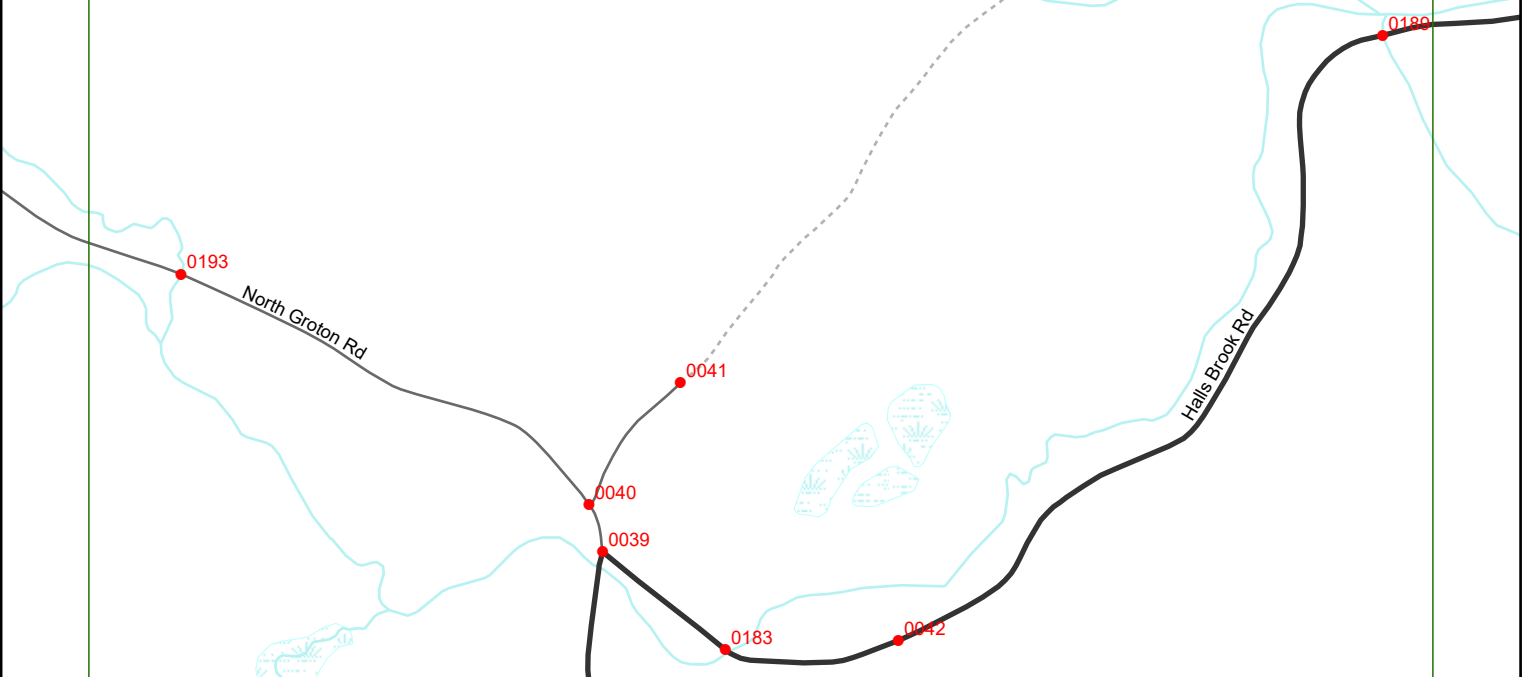


# GROTON

# 19

Match to Page 18

Match to Page 20



Match to Page 12

# GROTON

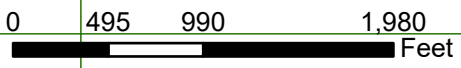
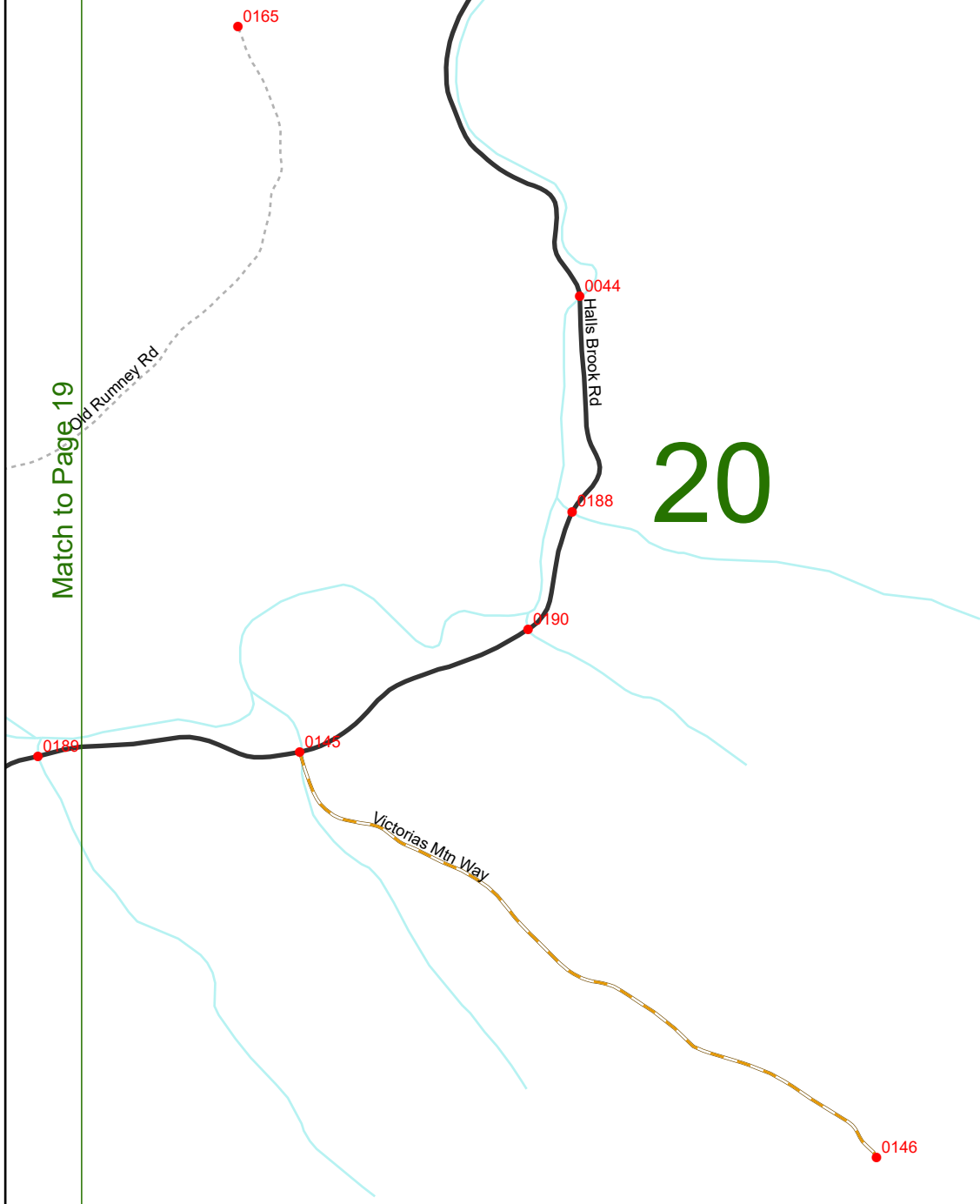
Match to Page 26

RUMNEY  
GROTON

# 20

Match to Page 19

Match to Page 21



Match to Page 13

Match to Page 0

# GROTON

RUMNEY  
GROTON

# 21

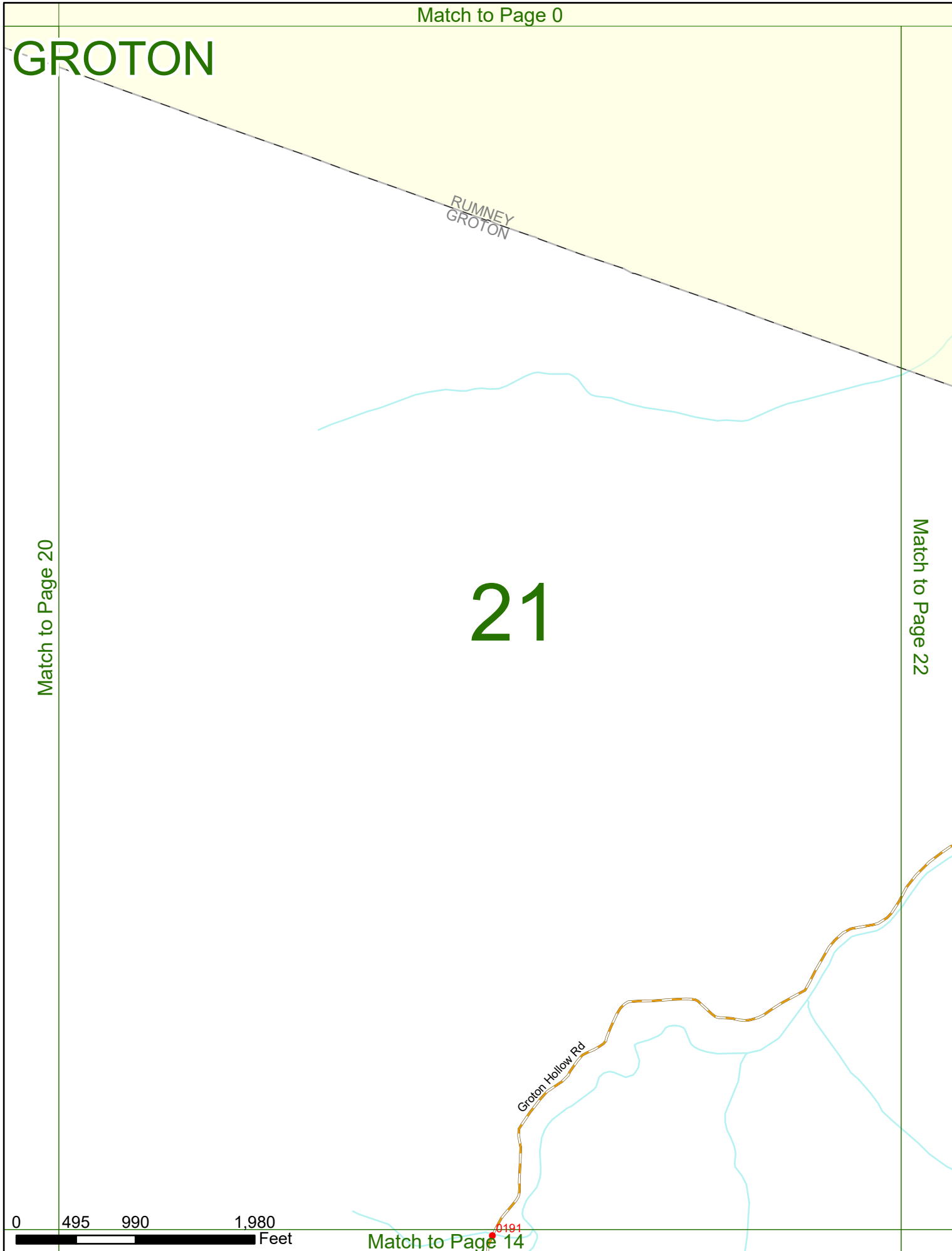
Match to Page 20

Match to Page 22

Groton Hollow Rd

0 495 990 1,980 Feet

Match to Page 14





# GROTON

Match to Page 0

Birchview Ln  
Campground Rd

Baker River

25

Rumney Route 25

0014

6277

0168

Groton Hollow Rd

RUMNEY GROTON

# 22

Hobbs

0177

RUMNEY PLYMOUTH

GROTON PLYMOUTH

Match to Page 21

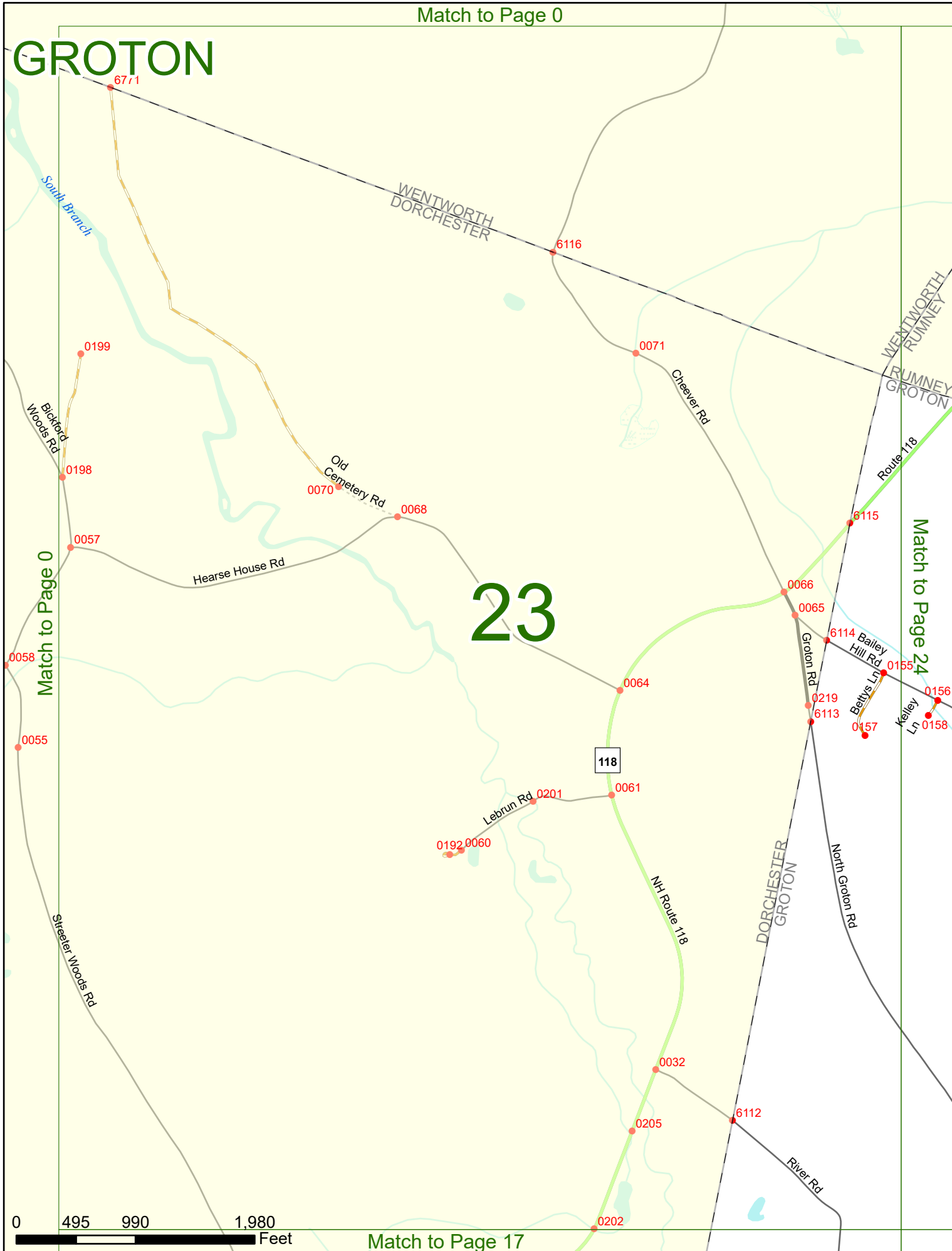
Match to Page 0

0 495 990 1,980 Feet

Match to Page 15

# GROTON


# 23



Match to Page 0

Match to Page 24

Match to Page 17



Match to Page 0

# GROTON

WENTWORTH  
RUMNEY

Dorchester Rd 0035

0034

0184

118

0188

6274

0115

Match to Page 23

RUMNEY  
GROTON

# 24

Match to Page 25

Bettys Ln 0155  
0157

Keiley Ln 0156  
0158

0049


Bailey Hill Rd

North Groton Rd

Ashley Ln 0160

0159

Will Colburn Rd 0162  
0161



Match to Page 18

# GROTON

Match to Page 0

White Mountain NF

Buffalo Rd

Will Colburn Rd

Rumney Route 25

Baker River

Old Route 25

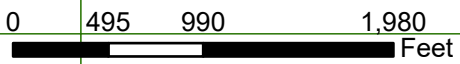
Sylvia Dr

Match to Page 26

Match to Page 24

# 25

RUMNEY GROTON



Match to Page 19

# GROTON

White Mountain NF

# 26

Match to Page 25

Match to Page 0

