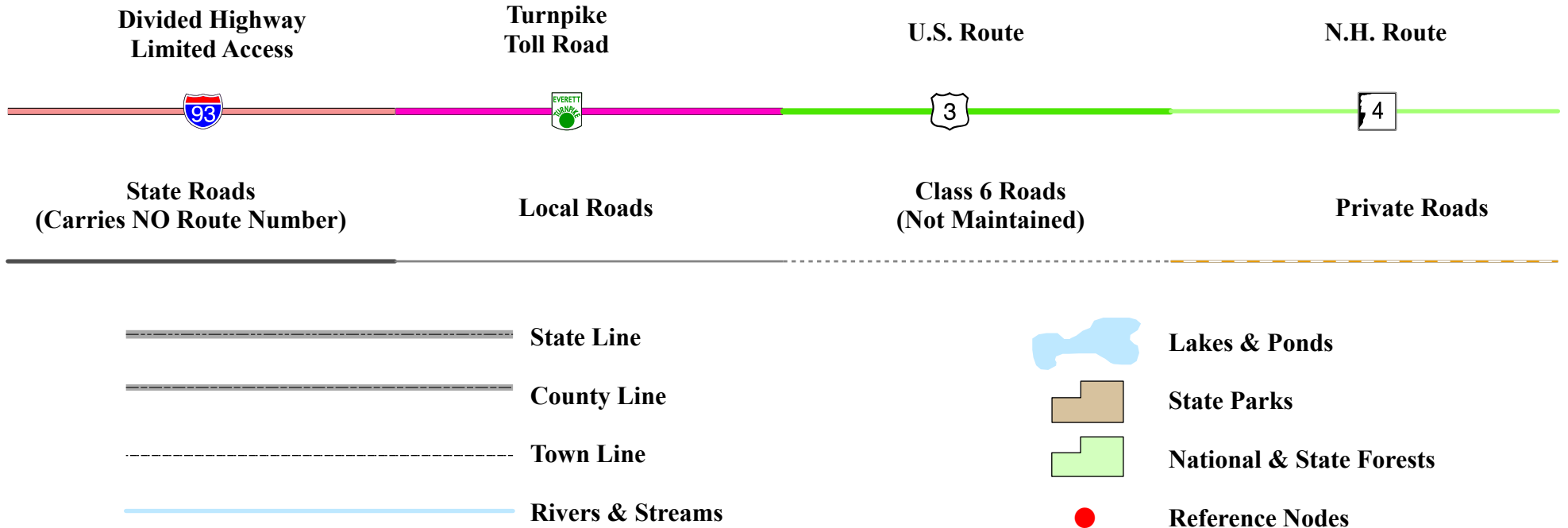


New Hampshire
DOT
 Department of Transportation

Maps and data sets are not guaranteed to be free from errors and omissions. Data is in a constant state of update and correction by various groups and agencies. Information displayed on this map is the best available at the time of publication.

2024 Nodal Reference Bookmap

LEGEND



NHDOT will accept crash locations based on the State of NH Uniform Police Traffic Accident Report.

Crash occurred on:

Option 1 Street Address
 123 Main Street

Option 2 Route No and/or Distance from NESW Intesecting Road, Bridge,
 Street name Intersecting Street Town/County line
 Main Street 500 E Oak Street

Option 3 First Node Distance from First Node Second Node
 515 212 632

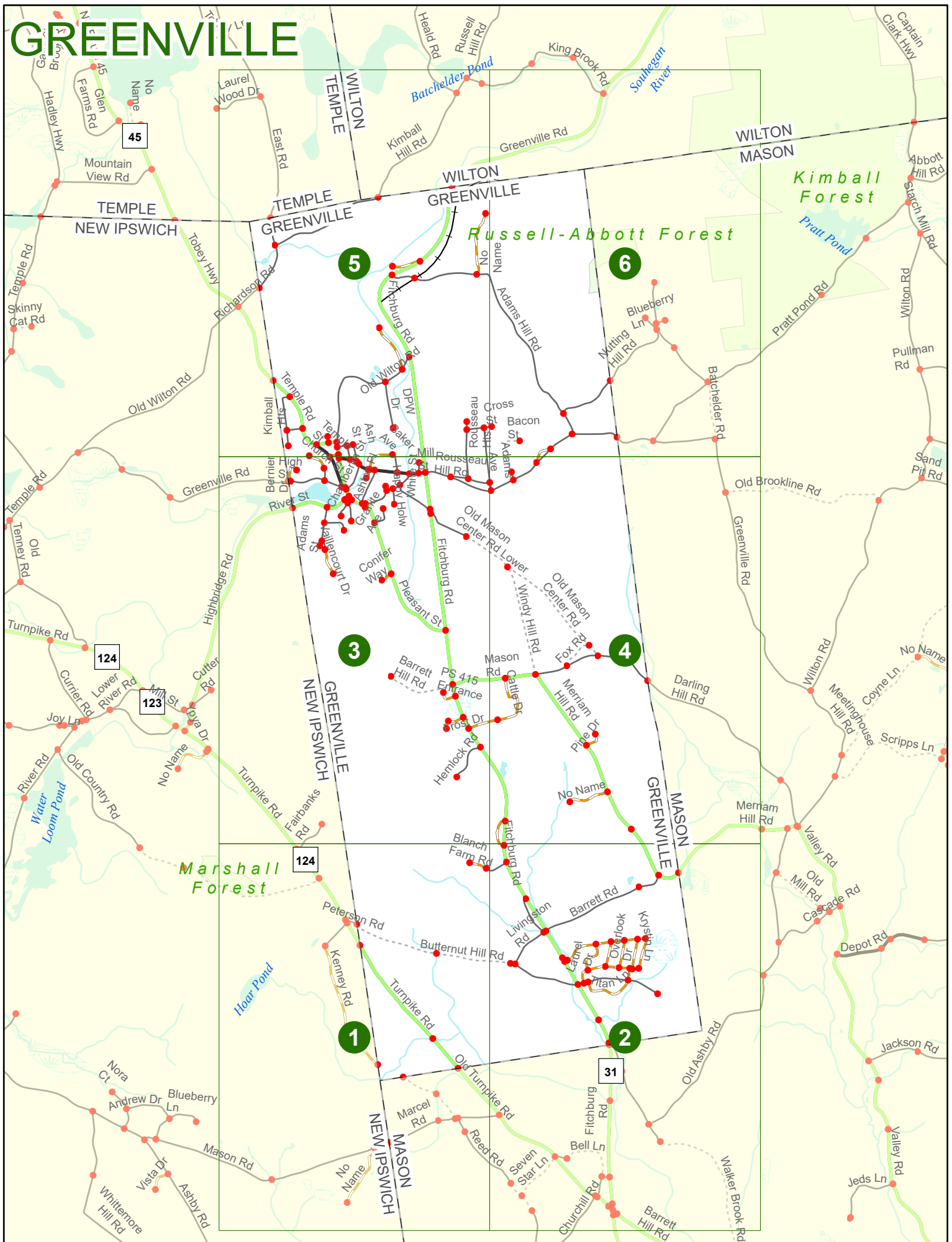
Option 4 Route No and/or Mile Marker on Interstate Only NESW Mile (Marker)
 Street name
 189S 700 feet S 36.8

Option 3 – Example

Street Name Loudon Road
First Node 803
Distance from First Node 318 Ft
Second Node 813



GREENVILLE



GREENVILLE

Match to Page 3

Marshall Forest

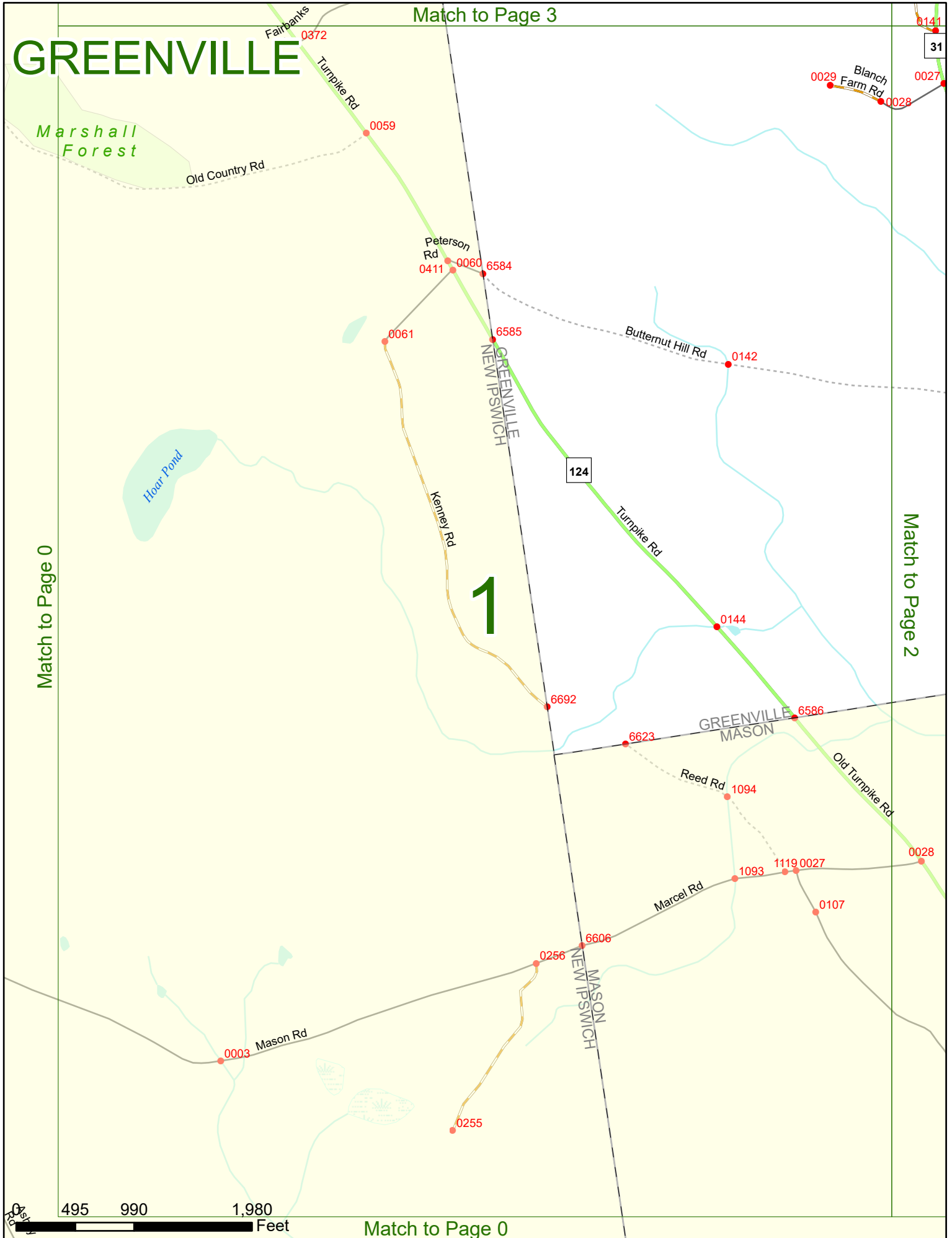
Match to Page 0

Match to Page 2

1

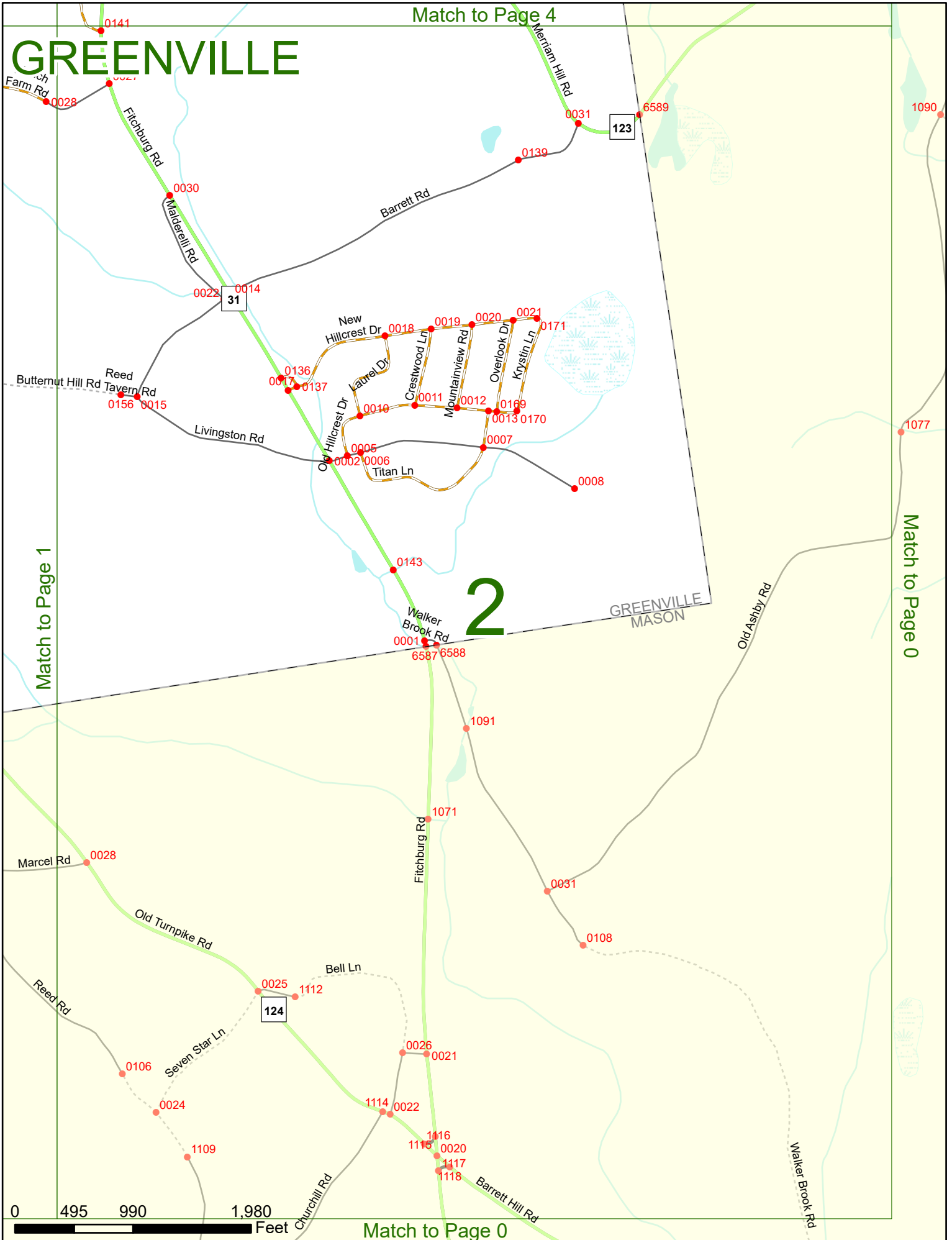
495 990 1,980 Feet

Match to Page 0



Match to Page 4


GREENVILLE



Match to Page 1

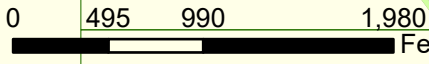
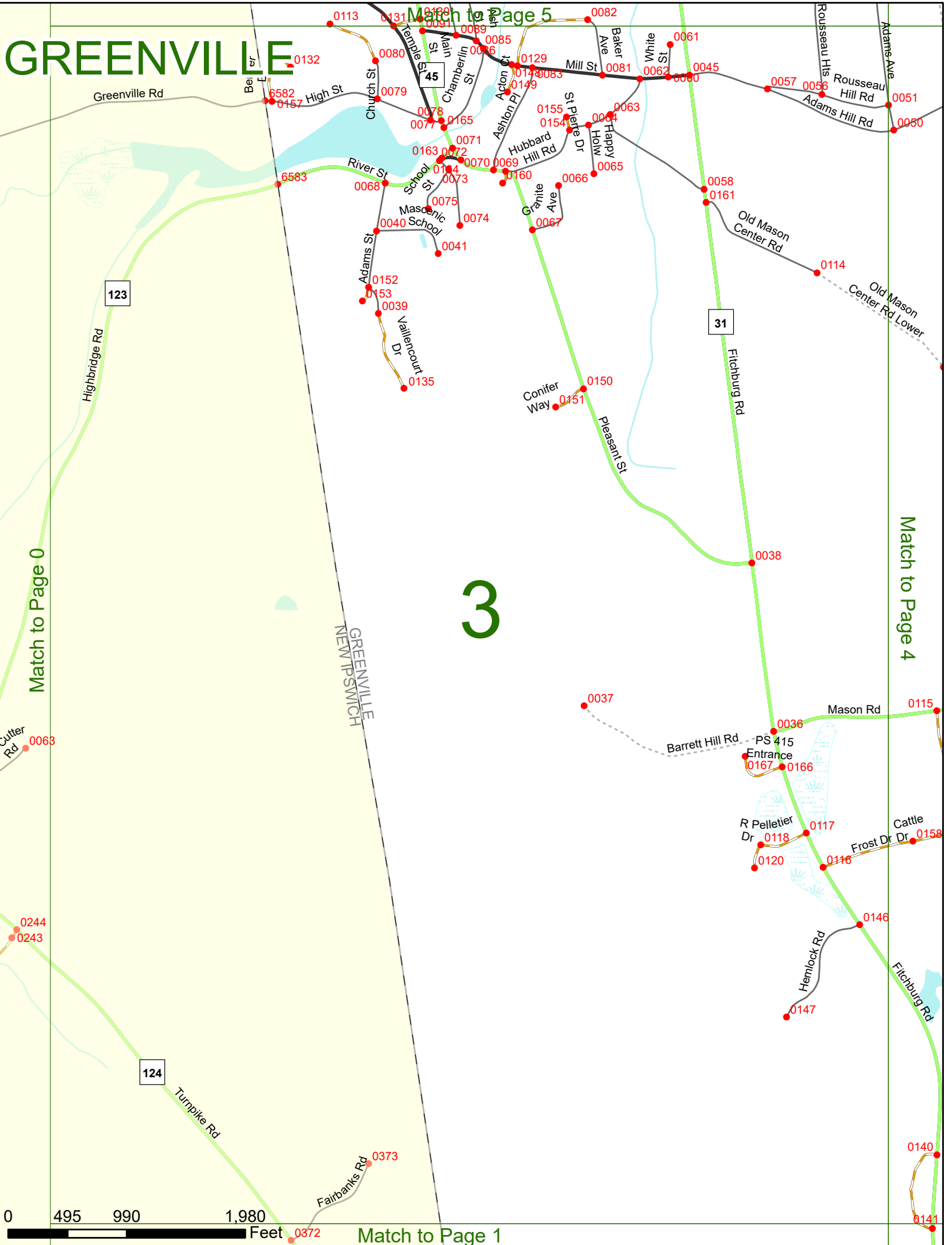
Match to Page 0

2



Match to Page 0

GREENVILLE



Match to Page 1

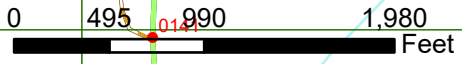
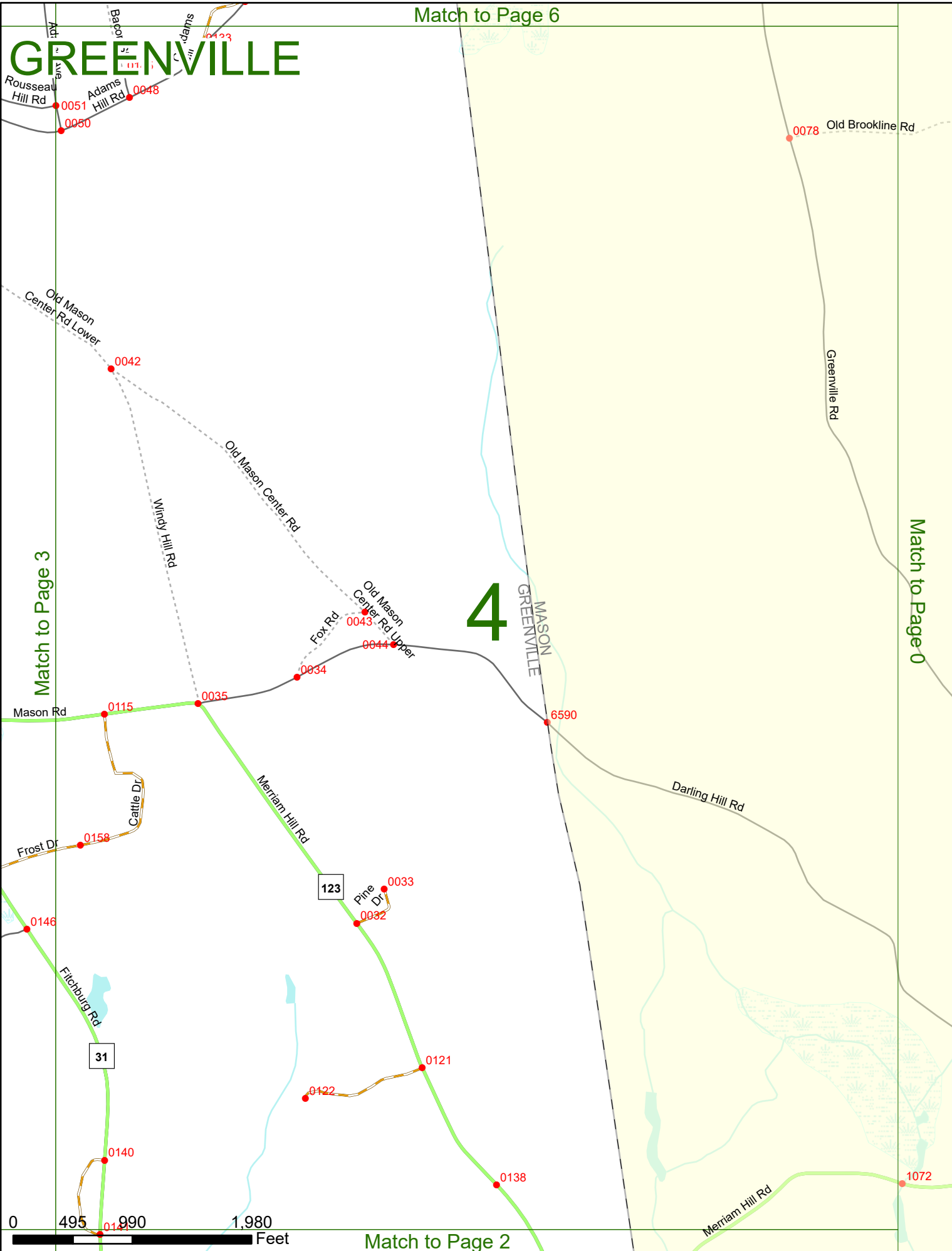
Match to Page 6

GREENVILLE

4

Match to Page 0

Match to Page 3



Match to Page 2

Match to Page 0

GREENVILLE

Batchelder Pond
Russell Hill Rd
King Brook Rd
0021 0634
0024

Laurel Wood Dr 0001

0002

WILTON
TEMPLE

Kimball Hill Rd

East Rd

Greenville Rd

WILTON
GREENVILLE

Richardson Rd 6160

Fitchburg Rd

TEMPLE
GREENVILLE

6579

TEMPLE
NEW IPSWICH

0112

Match to Page 0

5

Match to Page 6

0128

0127

0108

0107

0125

0126

6580

0173

GREENVILLE
NEW IPSWICH
Tohey Hwy

45

6581

0103

0105

0102

0101

0095

Kimball His

0100

Kimball His Ext

0099

Temple Rd

0098

0094

Dunster Ave

0096

Kimball His

0093

Nutting Ln

0092

0088

Old Wilton Rd

0087

Dunster Hill Rd

0089

0086

White St

0082

White St

0083

0085

DPW Dr

0097

White St

0082

0081

Fitchburg Rd

0097

White St

0082

0061

0054

Rousseau Hts

0055

0052

Cross St

0053

Adams Ave


0052

0053

Adams Ave

0052

Bacon St



Match to Page 3

GREENVILLE

Match to Page 0

Kimball Forest

Greenville Rd 31
Souhegan River

WILTON MASON

WILTON GREENVILLE

Russell-Abbott Forest

6

Match to Page 0

Match to Page 5

MASON GREENVILLE

0086

0082

Blueberry Ln

0085

0084

0083

0112

Pratt Pond Rd

0081

Batchelder Rd

6592

0047

Adams Hill Rd

Cross St

0053

0052

0049

Ol Adams Hill

0134

6591

0080

Greenville Rd

0079

0 495 990 1,980 Feet

Match to Page 4