



















Maps and data sets are not guaranteed to be free from errors and omissions. Data is in a constant state of update and correction by various groups and agencies. Information displayed on this map is the best available at the time of publication.

# 2024 Nodal Reference Bookmap

## LEGEND

<b>Divided Highway Limited Access</b>	<b>Turnpike Toll Road</b>	<b>U.S. Route</b>	<b>N.H. Route</b>
			
<b>State Roads (Carries NO Route Number)</b>	<b>Local Roads</b>	<b>Class 6 Roads (Not Maintained)</b>	<b>Private Roads</b>
			
	<b>State Line</b>		<b>Lakes &amp; Ponds</b>
	<b>County Line</b>		<b>State Parks</b>
	<b>Town Line</b>		<b>National &amp; State Forests</b>
	<b>Rivers &amp; Streams</b>		<b>Reference Nodes</b>

NHDOT will accept crash locations based on the State of NH Uniform Police Traffic Accident Report.

Crash occurred on:

**Option 1**     Street Address  
                   123 Main Street

**Option 2**     Route No and/or     Distance from             NESW             Intesecting Road, Bridge,  
                   Street name             Intersecting Street                                     Town/County line  
                   Main Street                     500                     E                     Oak Street

**Option 3**     First Node                     Distance from First Node                     Second Node  
                   515                                     212                                     632

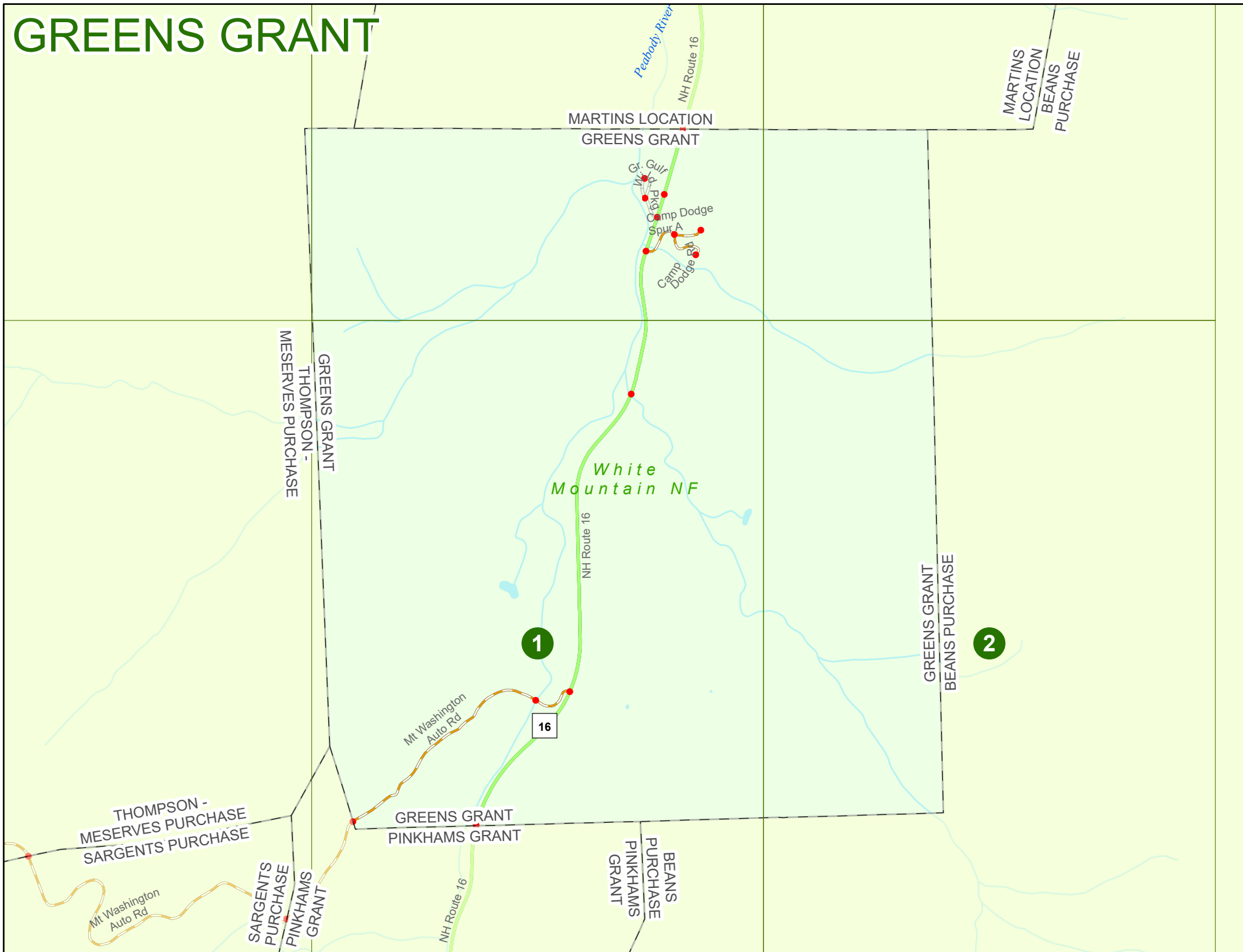
**Option 4**     Route No and/or             Mile Marker on Interstate Only             NESW             Mile (Marker)  
                   Street name  
                   189S                                     700 feet                                     S                     36.8

**Option 3 – Example**

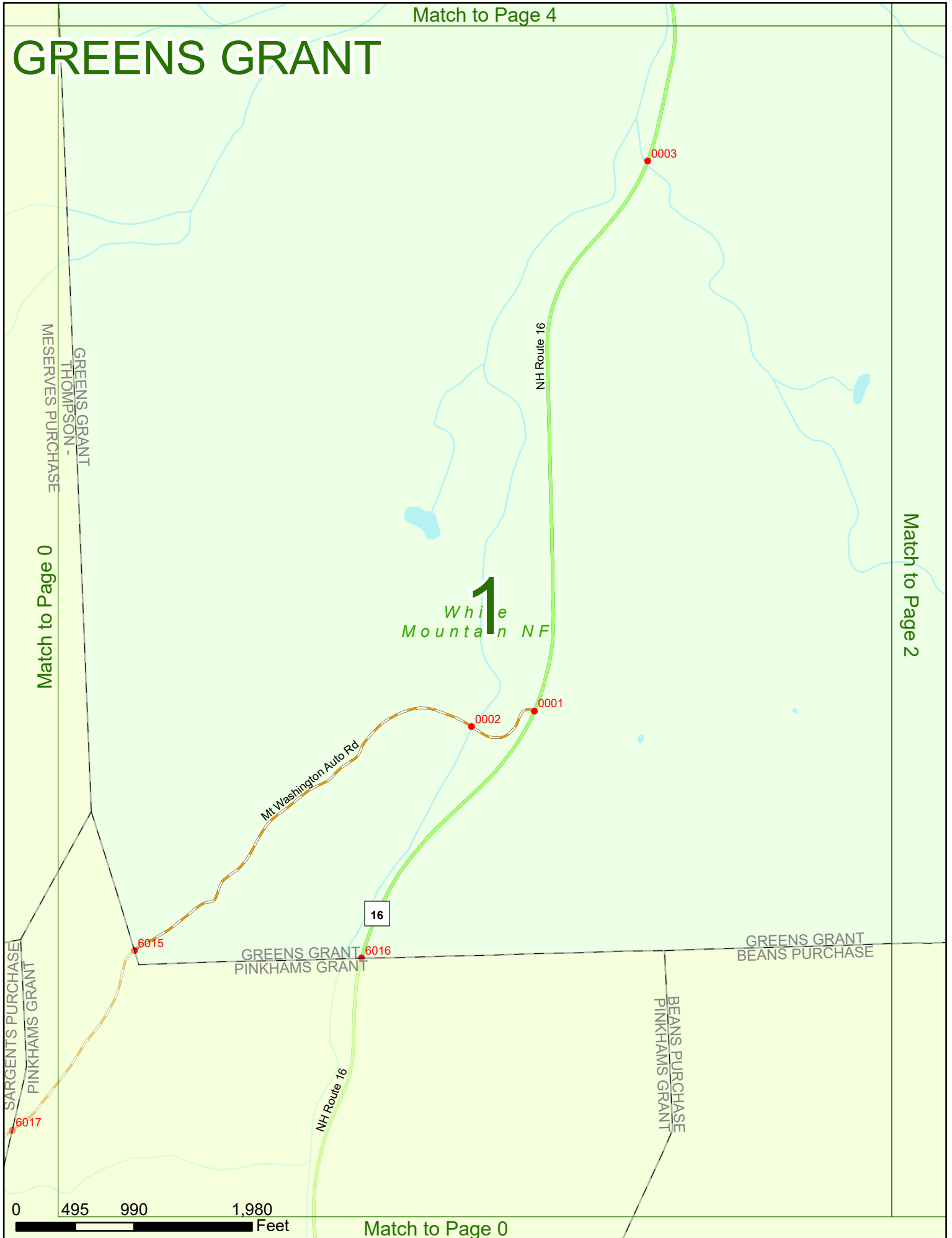
Street Name                     Loudon Road  
First Node                             803  
Distance from First Node             318 Ft  
Second Node                             813



# GREENS GRANT



# GREENS GRANT



Match to Page 0

Match to Page 2

1  
White Mountain NF

SARGENTS PURCHASE  
PINKHAMS GRANT

MESERVES PURCHASE  
GREENS GRANT THOMPSON

BEANS PURCHASE  
PINKHAMS GRANT


GREENS GRANT BEANS PURCHASE

16

NH Route 16

NH Route 16

Mt. Washington Auto Rd



Match to Page 0

Match to Page 5

# GREENS GRANT

Match to Page 1

GREENS GRANT  
BEANS PURCHASE

Wh<sup>e</sup>  
Moun<sup>2</sup> NF

Match to Page 0

0 495 990 1,980 Feet

Match to Page 0

# GREENS GRANT

Match to Page 0

Match to Page 4

3  
White  
Mountain NF

GREENS GRANT  
THOMPSON -  
MESERVES PURCHASE

0 495 990 1,980 Feet

Match to Page 0

# GREENS GRANT

Match to Page 3


THOMPSON -  
MESERVES PURCHASE  
MARTINS LOCATION

W 4  
Mountain NF

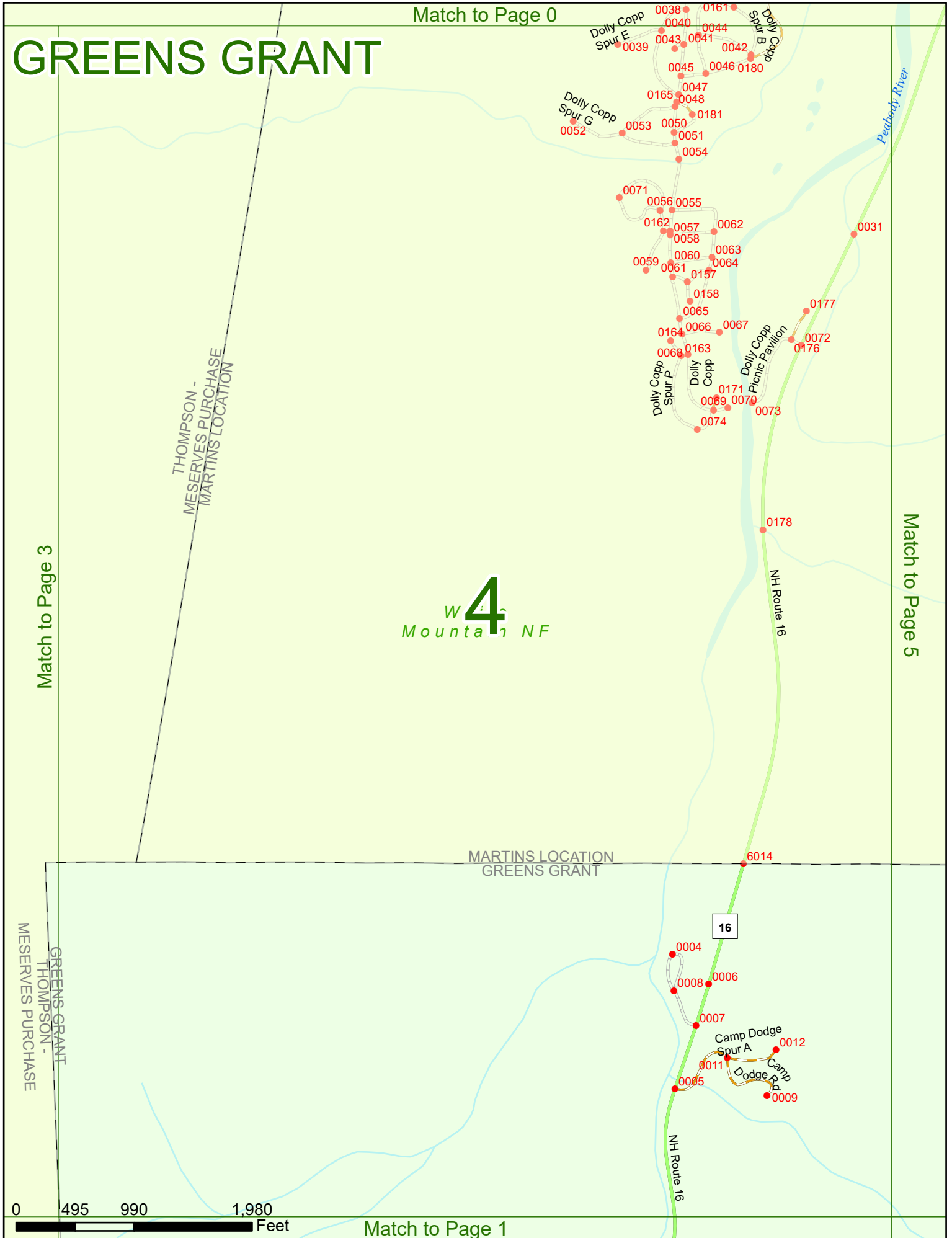
Match to Page 5

MARTINS LOCATION  
GREENS GRANT

GREENS GRANT  
THOMPSON -  
MESERVES PURCHASE



Match to Page 1



Match to Page 0

# GREENS GRANT

NH Rou.

16

0031

Match to Page 4

5  
Writ  
Mount. NF

MARTINS LOCATION  
BEANS PURCHASE

MARTINS LOCATION  
GREENS GRANT

GREENS GRANT  
BEANS PURCHASE

Match to Page 0

0 495 990 1,980 Feet

Match to Page 2