


















Maps and data sets are not guaranteed to be free from errors and omissions. Data is in a constant state of update and correction by various groups and agencies. Information displayed on this map is the best available at the time of publication.

# 2024 Nodal Reference Bookmap

## LEGEND

<b>Divided Highway Limited Access</b>	<b>Turnpike Toll Road</b>	<b>U.S. Route</b>	<b>N.H. Route</b>
			
<b>State Roads (Carries NO Route Number)</b>	<b>Local Roads</b>	<b>Class 6 Roads (Not Maintained)</b>	<b>Private Roads</b>
			
	<b>State Line</b>		<b>Lakes &amp; Ponds</b>
	<b>County Line</b>		<b>State Parks</b>
	<b>Town Line</b>		<b>National &amp; State Forests</b>
	<b>Rivers &amp; Streams</b>		<b>Reference Nodes</b>

NHDOT will accept crash locations based on the State of NH Uniform Police Traffic Accident Report.

Crash occurred on:

**Option 1**     Street Address  
                   123 Main Street

**Option 2**     Route No and/or     Distance from             NESW             Intesecting Road, Bridge,  
                   Street name             Intersecting Street                                     Town/County line  
                   Main Street                     500                     E                     Oak Street

**Option 3**     First Node                     Distance from First Node                     Second Node  
                   515                                     212                                     632

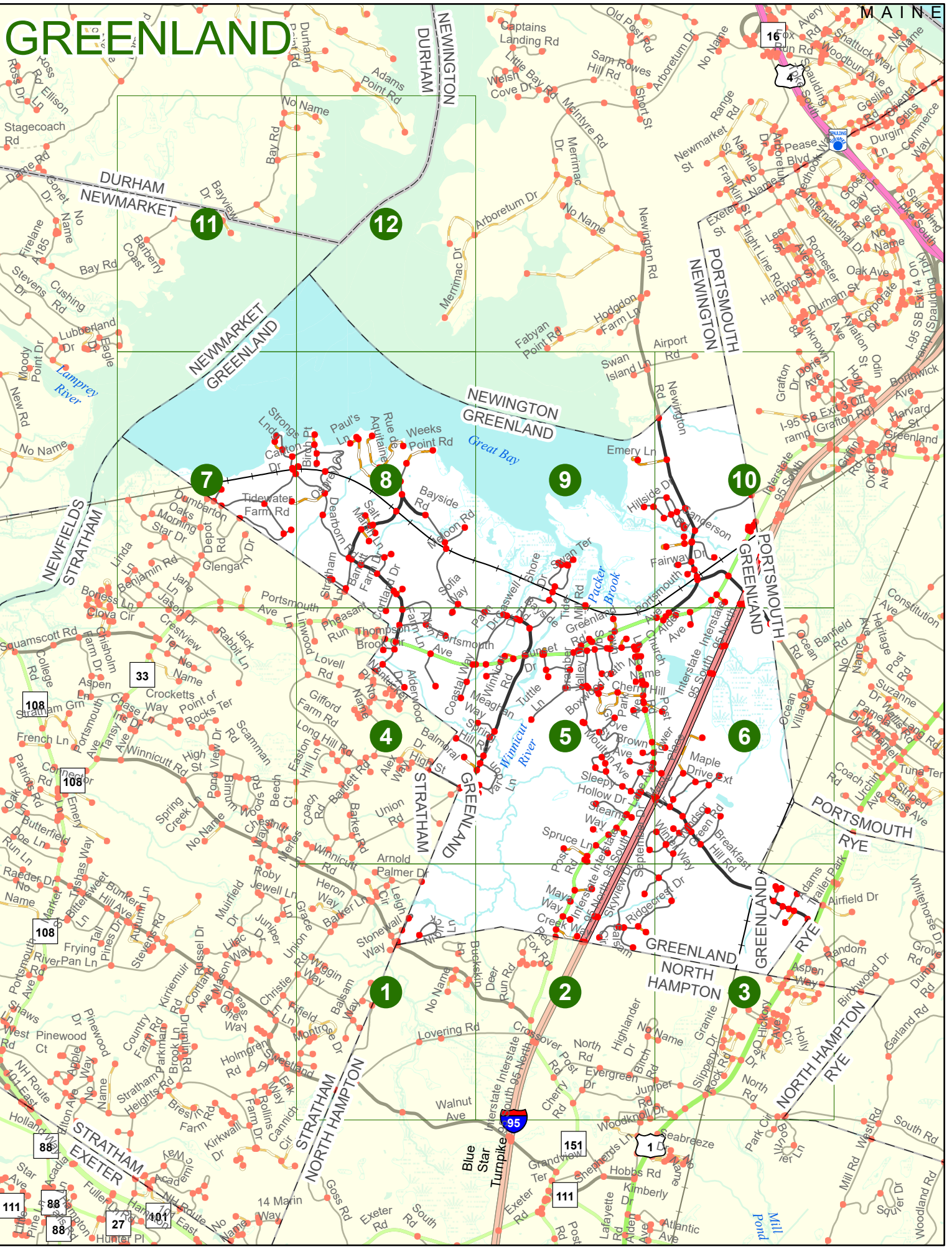
**Option 4**     Route No and/or             Mile Marker on Interstate Only             NESW             Mile (Marker)  
                   Street name  
                   189S                                     700 feet                                     S                     36.8

**Option 3 – Example**

Street Name                     Loudon Road  
First Node                             803  
Distance from First Node             318 Ft  
Second Node                             813



# GREENLAND



# GREENLAND

Match to Page 4

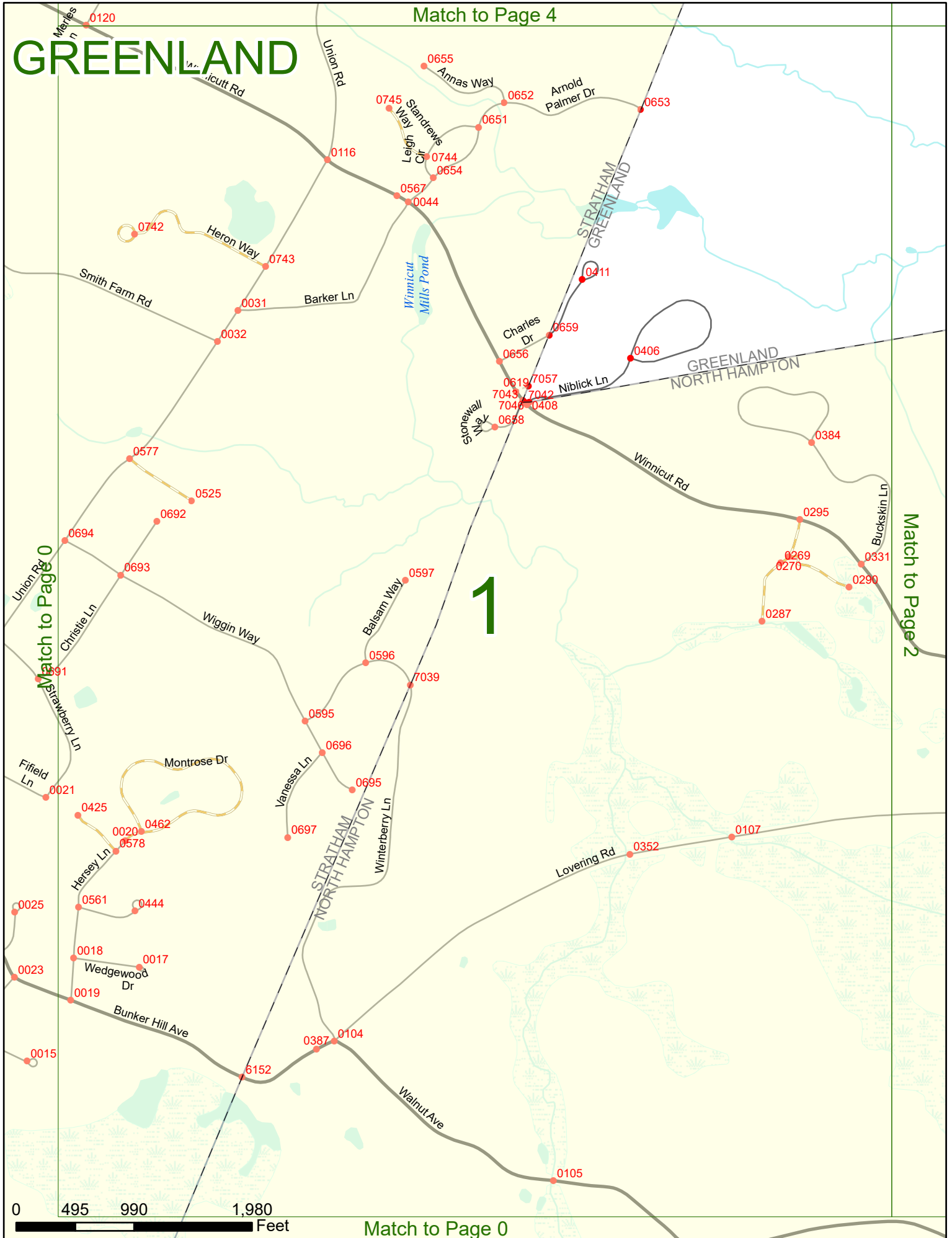
1

Match to Page 0

Match to Page 2

0 495 990 1,980 Feet

Match to Page 0

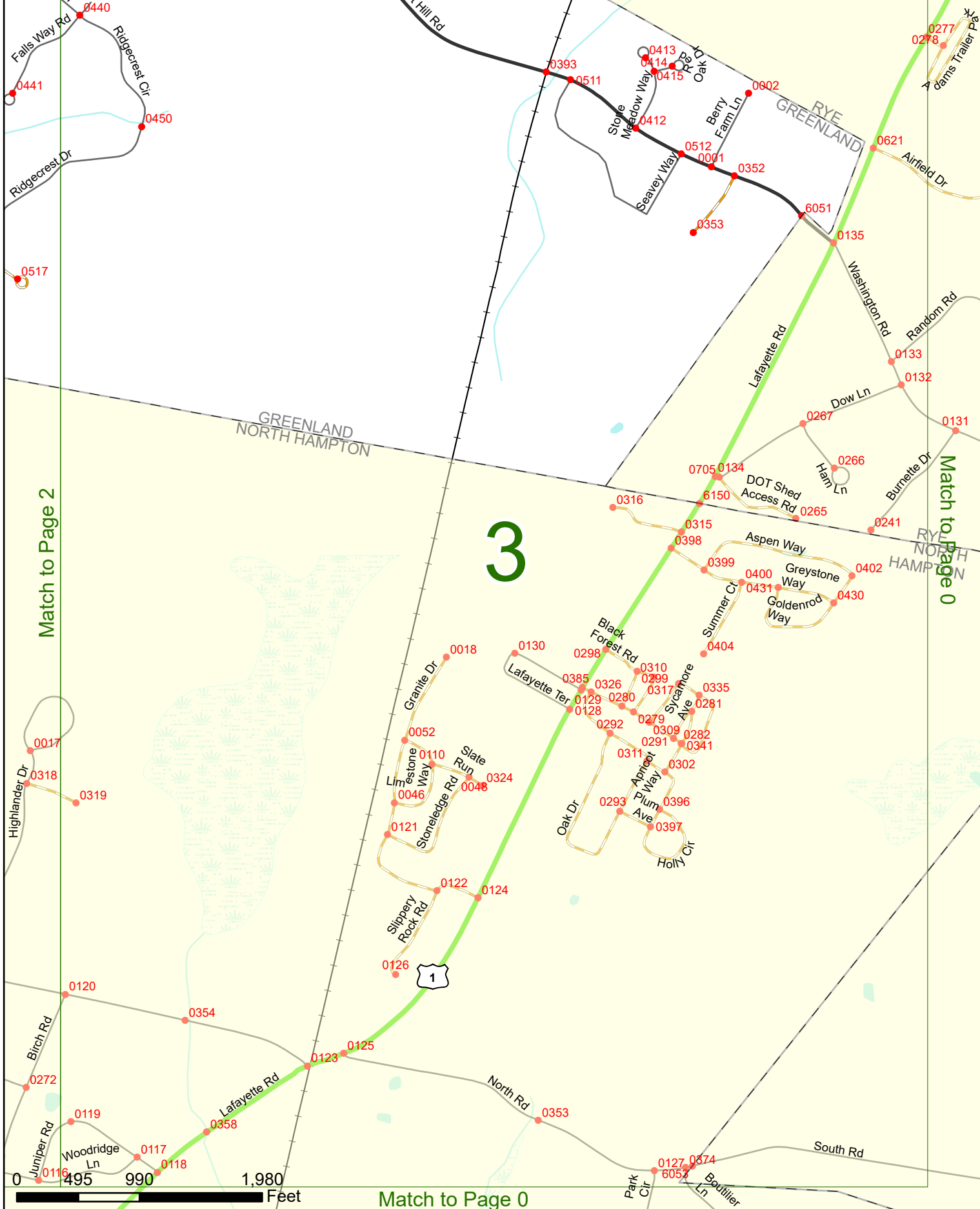






Match to Page 6

# GREENLAND



Match to Page 2

# 3

Match to Page 0

Match to Page 0

0 495 990 1,980 Feet

# GREENLAND


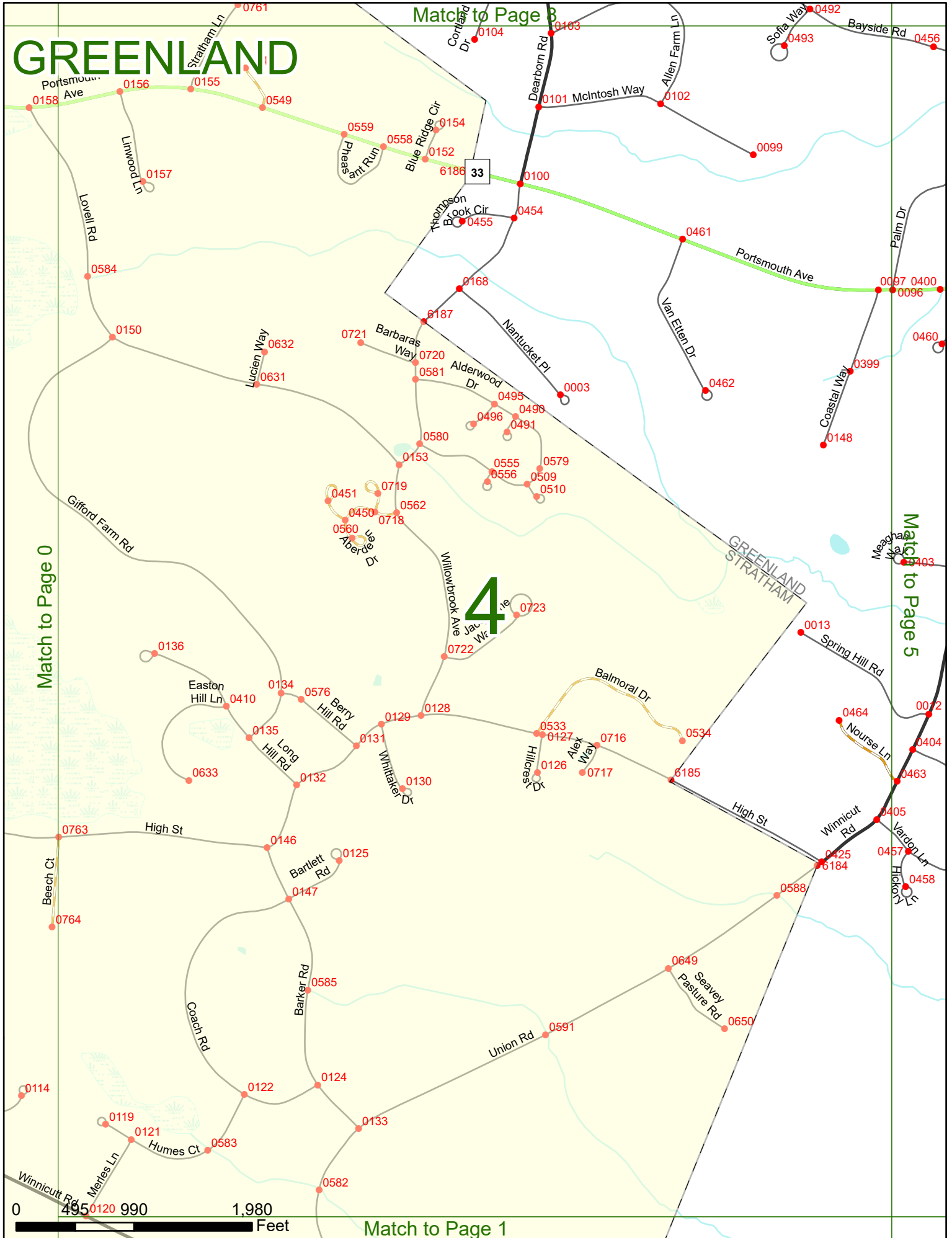
Match to Page 3

Match to Page 5

Match to Page 0

Match to Page 1

## 4



# GREENLAND

Match to Page 9

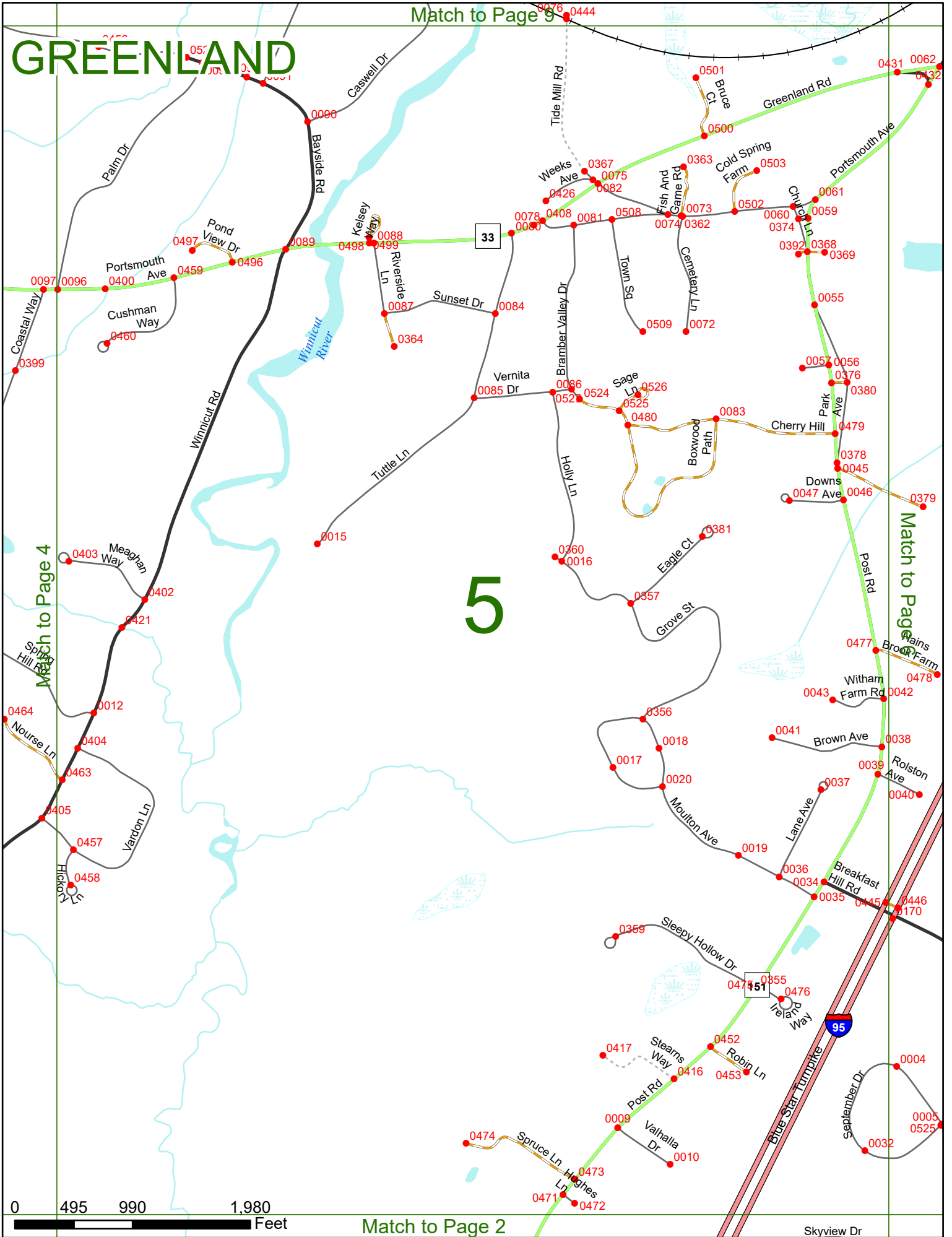
Match to Page 4

Match to Page 6

# 5

Match to Page 2

0 495 990 1,980 Feet





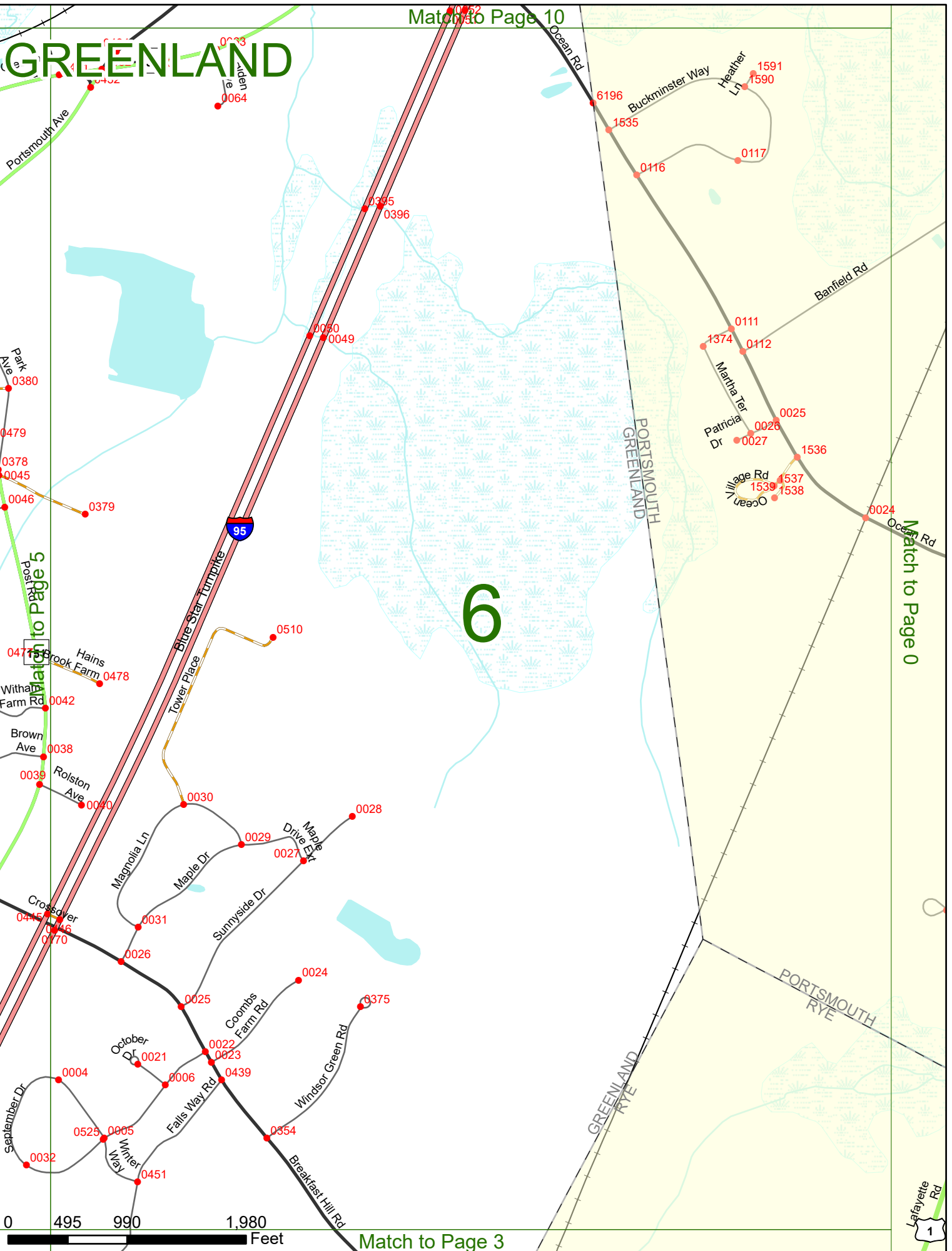
# GREENLAND

Match to Page 10

# 6

Match to Page 0

Match to Page 3



Match to Page 5

0 495 990 1,980 Feet





# GREENLAND

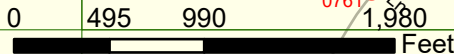
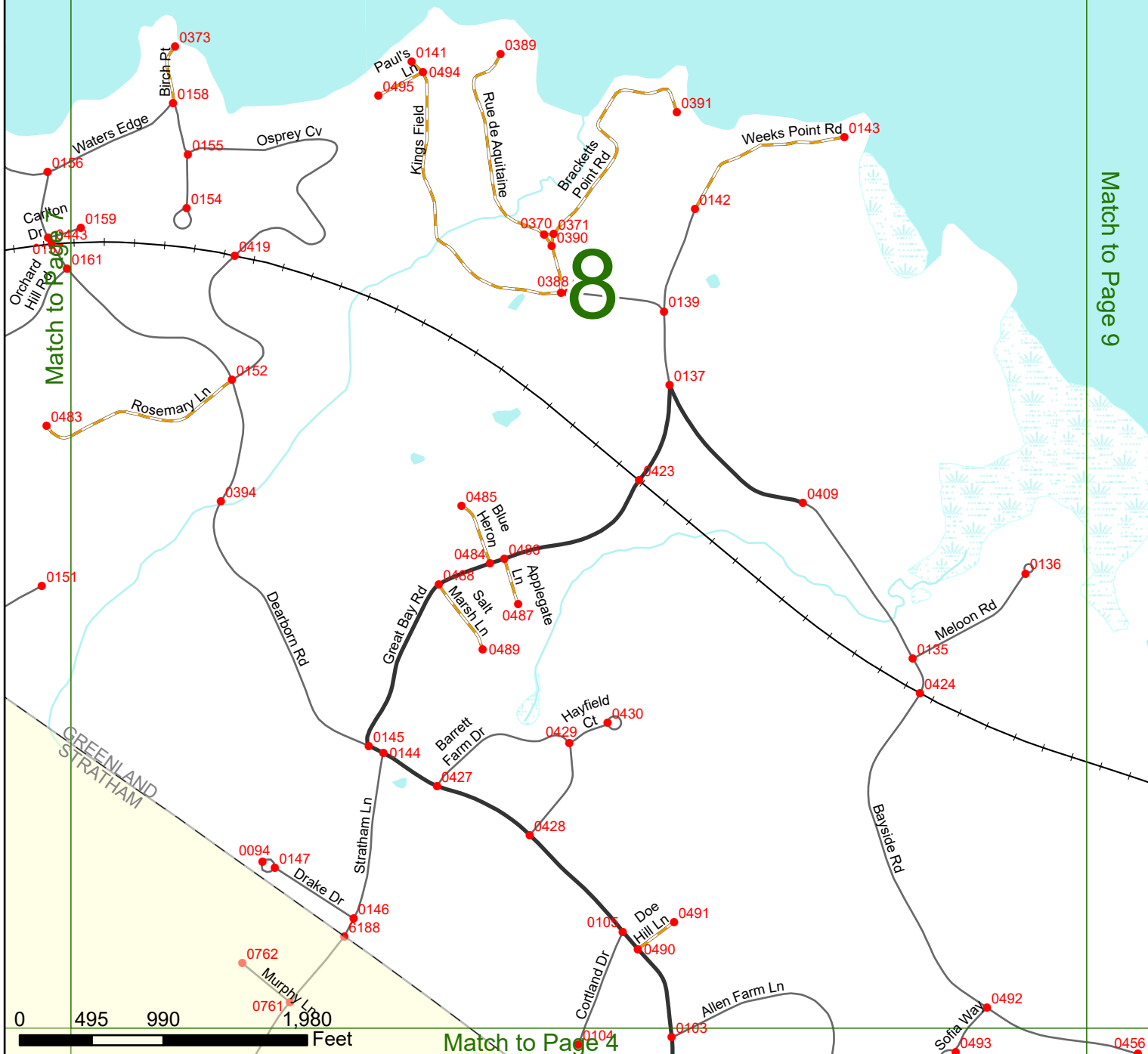
NEWINGTON  
GREENLAND

Great Bay

Match to Page 9

Match to Page 7

Match to Page 4



# GREENLAND

Match to Page 0

Swan Island Ln 0029  
0028 Airport Rd  
0027

Newington Rd

6173

NEWINGTON  
GREENLAND

Great Bay

# 9

0507  
Emery Ln

Match to Page 10

Hillside Dr  
0366  
0365  
Pickering Brook Dr  
0181  
Meadow Ln

Match to Page 8

0136

Serenity Ck 0110  
0132  
Shore Dr  
Swan Ter 0109  
0108  
0133

0107

0420

0106

Winnicut River

Packer Brook

0 495 990 1,980 Feet

Match to Page 5

Tide Mill Rd 0444  
0476

0456

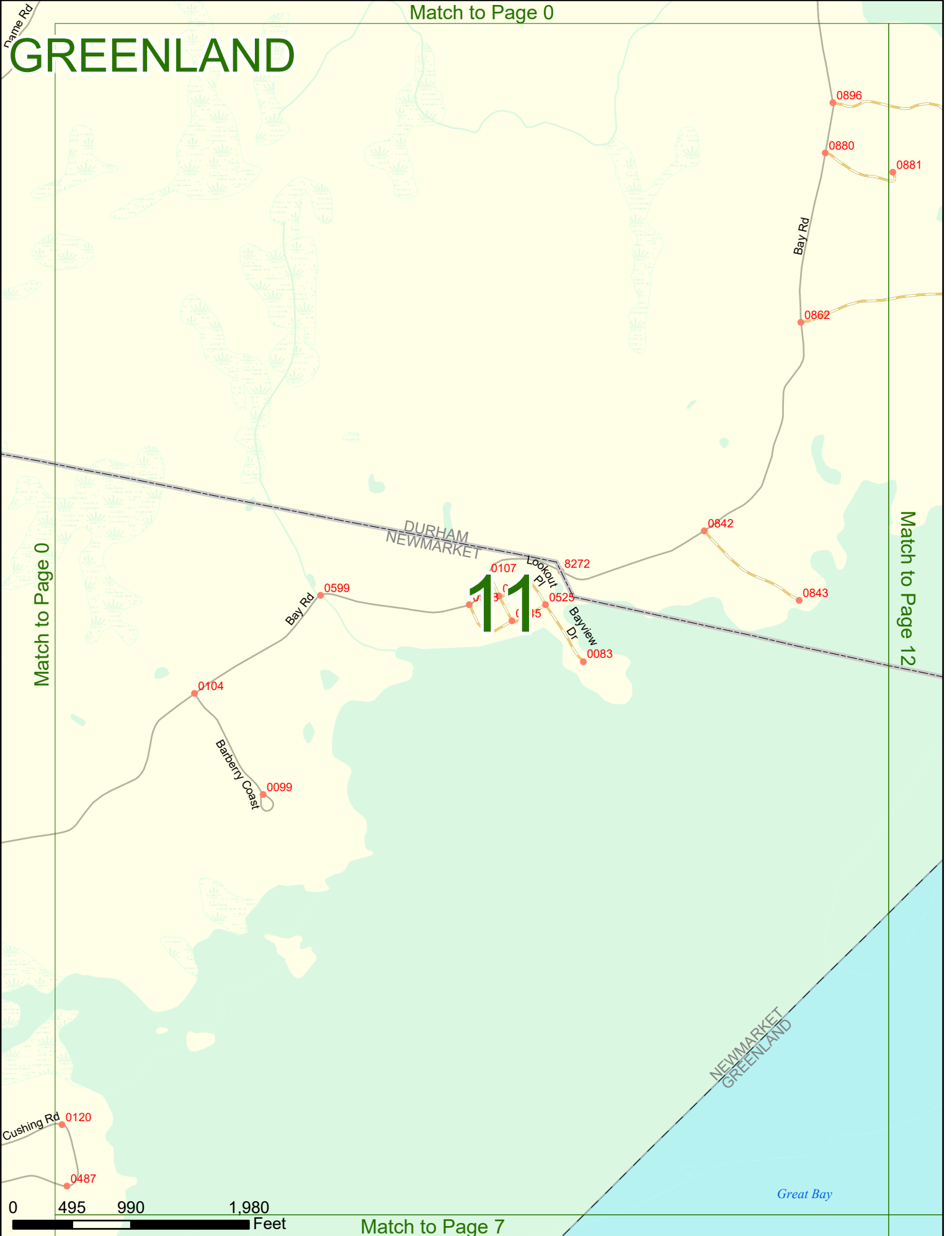






# GREENLAND

Match to Page 0



Match to Page 0

Match to Page 12

0 495 990 1,980 Feet

Match to Page 7

NEWMARKET  
GREENLAND

Great Bay

# GREENLAND

Match to Page 0

# 12

Great P.

DURHAM  
NEWINGTON

Match to Page 11

DURHAM  
NEWMARKET

NEWMARKET  
NEWINGTON

NEWMARKET  
GREENLAND

NEWINGTON  
GREENLAND

Match to Page 0

Arboretum  
1250

Merrimac Dr

0897

0881

0863

0724

1239

1206

0 495 990 1,980 Feet

Match to Page 8

