




Maps and data sets are not guaranteed to be free from errors and omissions. Data is in a constant state of update and correction by various groups and agencies. Information displayed on this map is the best available at the time of publication.

# 2024 Nodal Reference Bookmap

## LEGEND

<b>Divided Highway Limited Access</b>	<b>Turnpike Toll Road</b>	<b>U.S. Route</b>	<b>N.H. Route</b>
			
<b>State Roads (Carries NO Route Number)</b>	<b>Local Roads</b>	<b>Class 6 Roads (Not Maintained)</b>	<b>Private Roads</b>
			
	<b>State Line</b>		<b>Lakes &amp; Ponds</b>
	<b>County Line</b>		<b>State Parks</b>
	<b>Town Line</b>		<b>National &amp; State Forests</b>
	<b>Rivers &amp; Streams</b>		<b>Reference Nodes</b>

NHDOT will accept crash locations based on the State of NH Uniform Police Traffic Accident Report.

Crash occurred on:

**Option 1**     Street Address  
                   123 Main Street

**Option 2**     Route No and/or     Distance from             NESW             Intesecting Road, Bridge,  
                   Street name             Intersecting Street                                     Town/County line  
                   Main Street                     500                     E                     Oak Street

**Option 3**     First Node                     Distance from First Node                     Second Node  
                   515                                     212                                     632

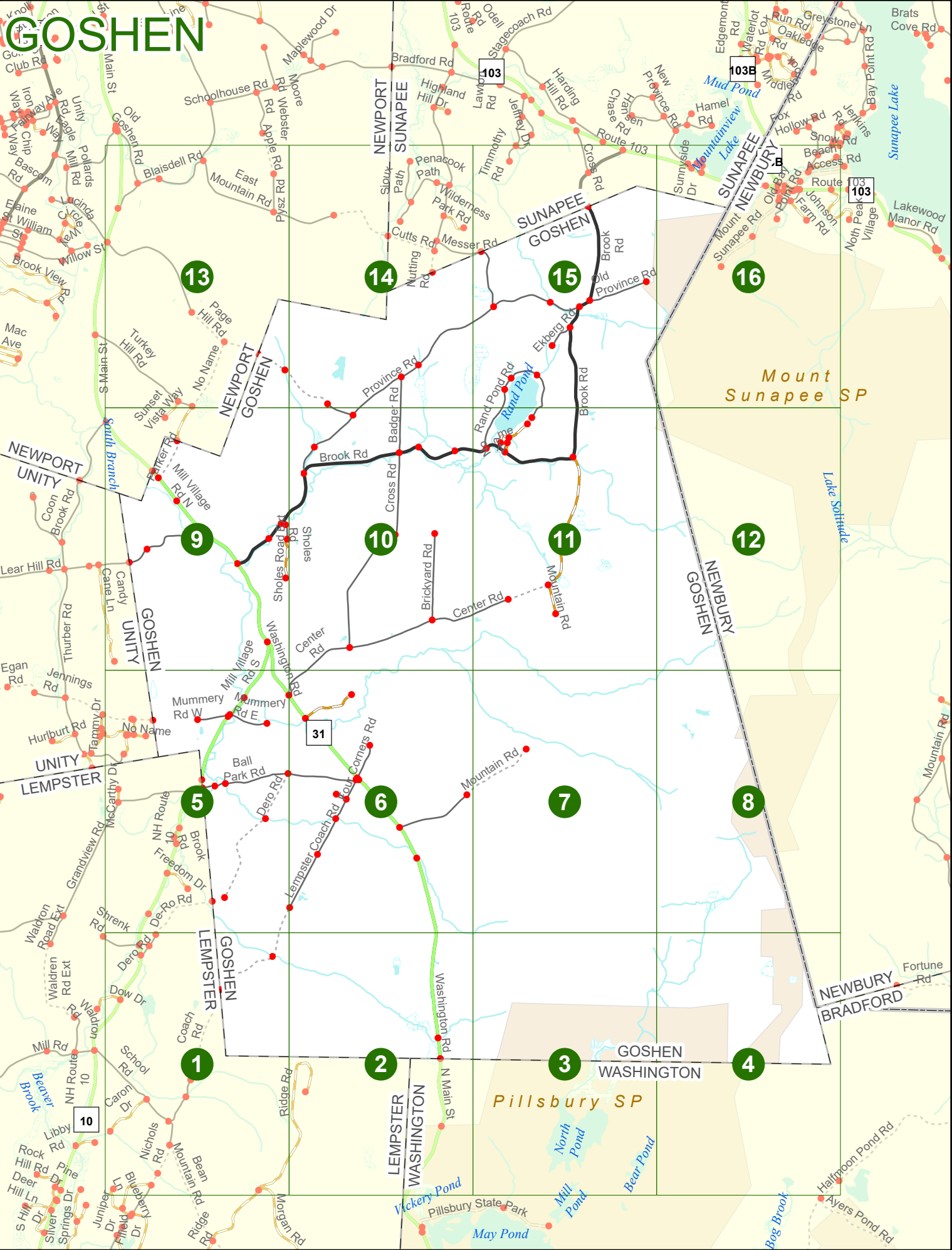
**Option 4**     Route No and/or             Mile Marker on Interstate Only             NESW             Mile (Marker)  
                   Street name  
                   189S                                     700 feet                                     S                     36.8

**Option 3 – Example**

Street Name                     Loudon Road  
First Node                             803  
Distance from First Node             318 Ft  
Second Node                             813



# GOSHEN



Match to Page 5

# GOSHEN

SHREVE

Lempster Coach Rd

Dero Des Rd  
Rd

GOSHEN  
LEMPSTER

Match to Page 2

# 1

0062  
0059  
0060  
0063  
0326

Dow Dr  
0055  
0171  
NH Route 10  
10  
0054

Match to Page 0

School Rd

Coach Rd

Mill Rd

Caron Dr  
0310

0070

0272

0037

0311

Libby Rd  
0177

0172

Nichols Rd

0257

Bean Mountain Rd

Juniper Dr  
0173

0175

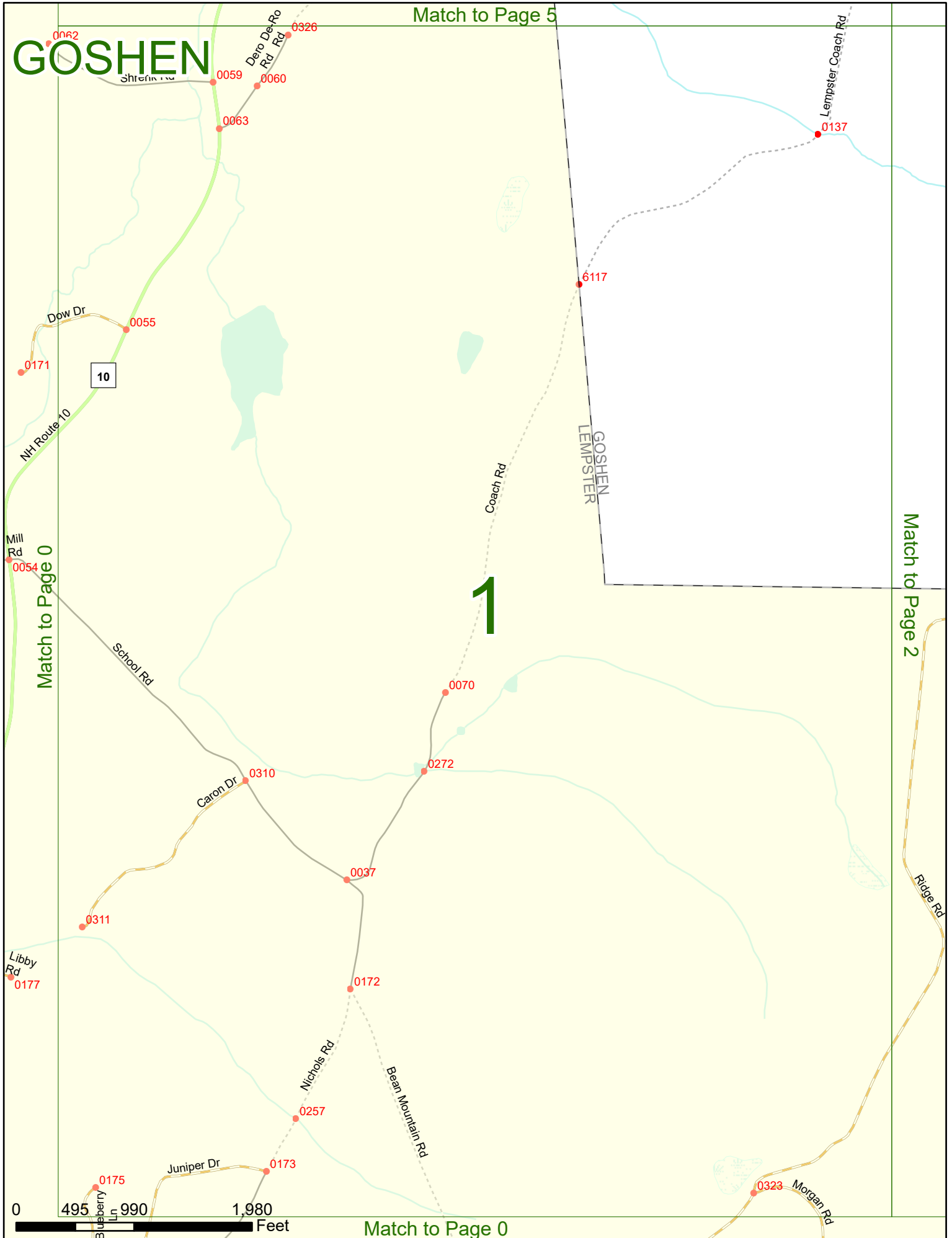
0323

Morgan Rd

Ridge Rd

0 495 990 1,980 Feet

Match to Page 0



# GOSHEN

# 2

Match to Page 1

Match to Page 3

GOSHEN  
LEMPSTER

GOSHEN  
WASHINGTON

LEMPSTER  
WASHINGTON

*Pillsbury SP*

Washington Rd

Ridge Rd

31

N Main St

Vickery Pond

0322

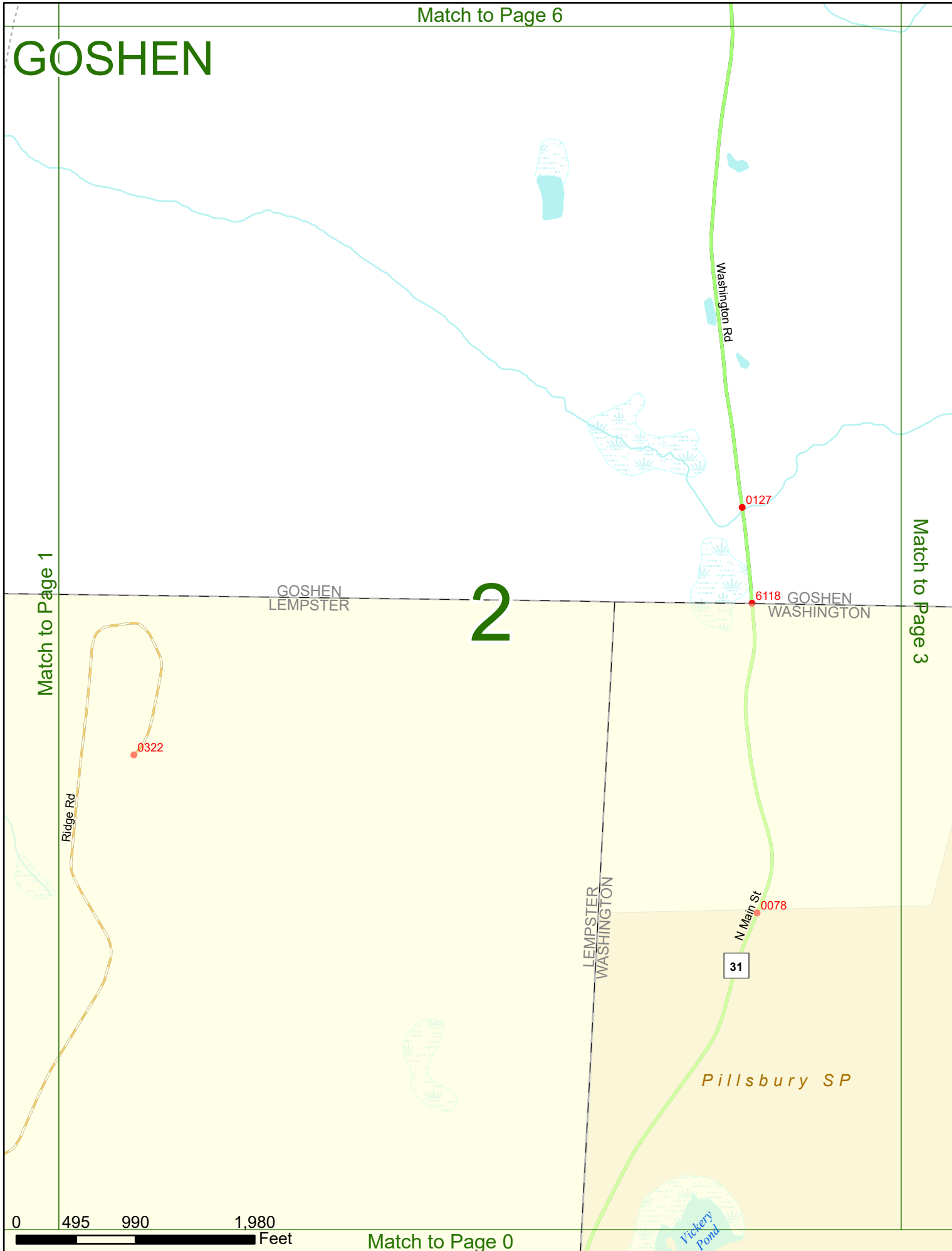
0127

6118

0078

0 495 990 1,980 Feet

Match to Page 0



# GOSHEN

Match to Page 2

Match to Page 4

3  
GOSPI  
WASHING ON

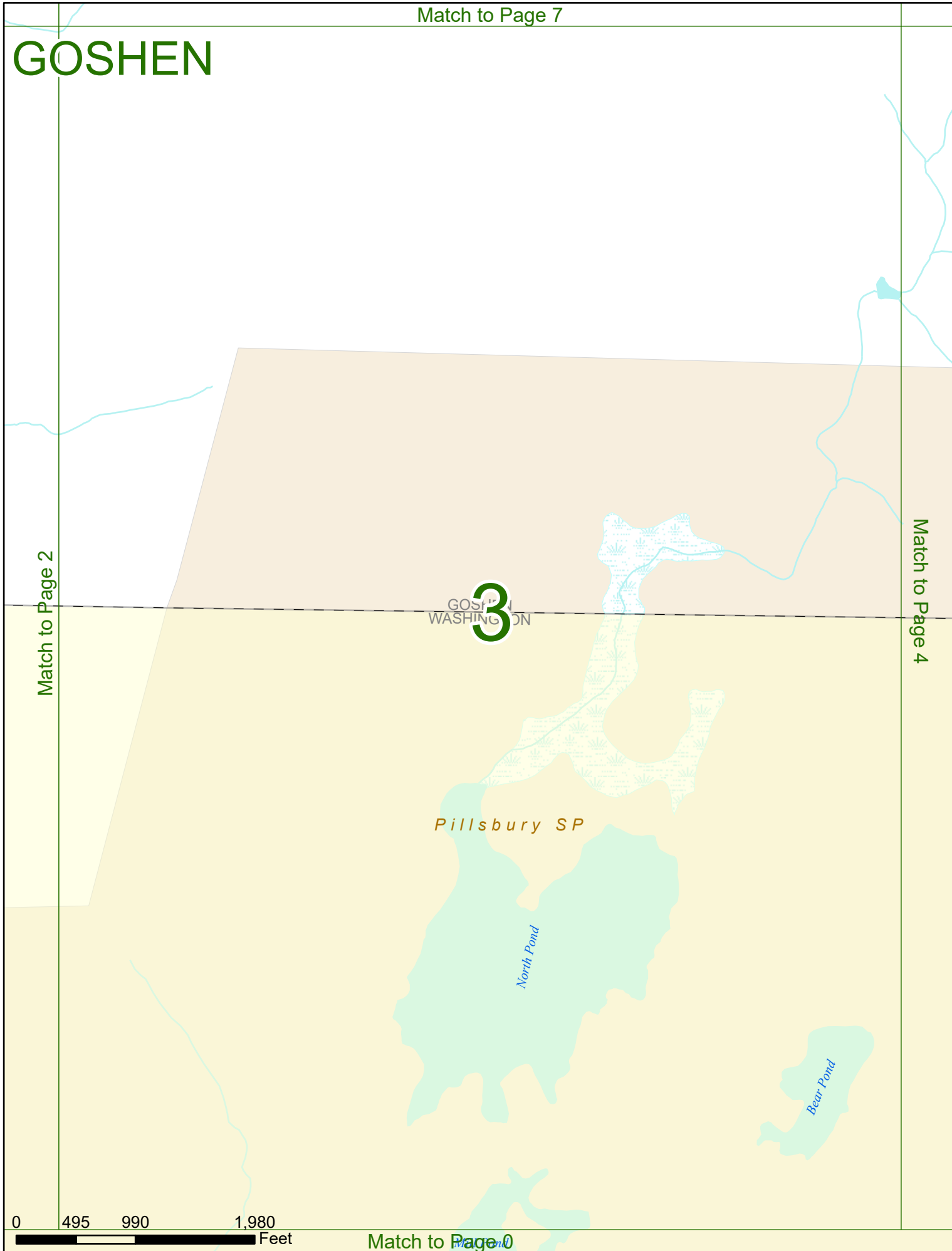
*Pillsbury SP*

*North Pond*

*Bear Pond*

0 495 990 1,980 Feet

Match to Page 0



Match to Page 8

# GOSHEN

*Mount Sunapee SP*

NEWBURY  
GOSHEN

NEWBURY  
BRADFORD

Match to Page 3

# 4

GOSHEN  
WASHINGTON

Match to Page 0

*Pillsbury SP*

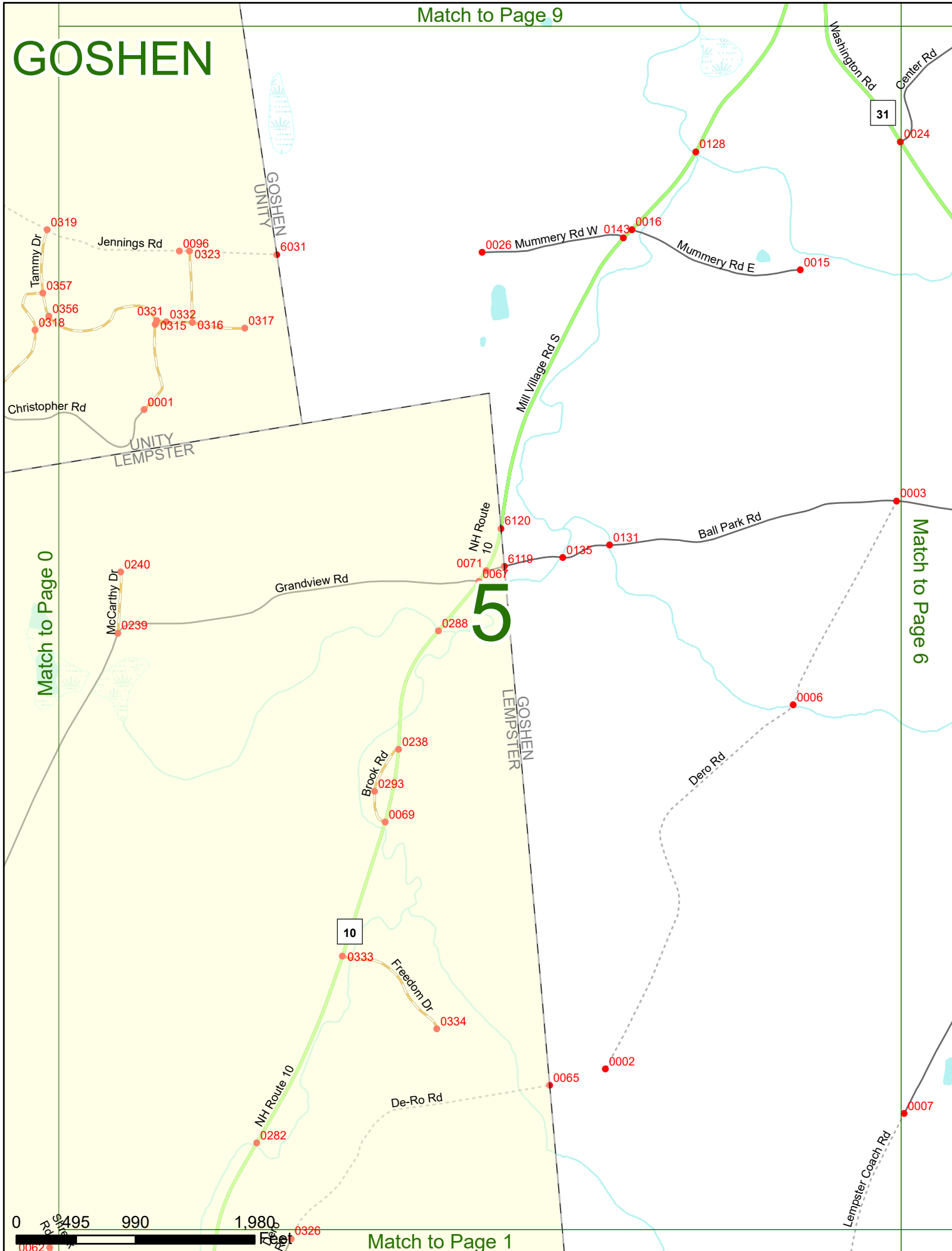
*Bear Pond*

Halfmoon Pond Rd 0077  
0286

0 495 990 1,980 Feet

Match to Page 0


# GOSHEN



Match to Page 0

Match to Page 6

# 5





Match to Page 10

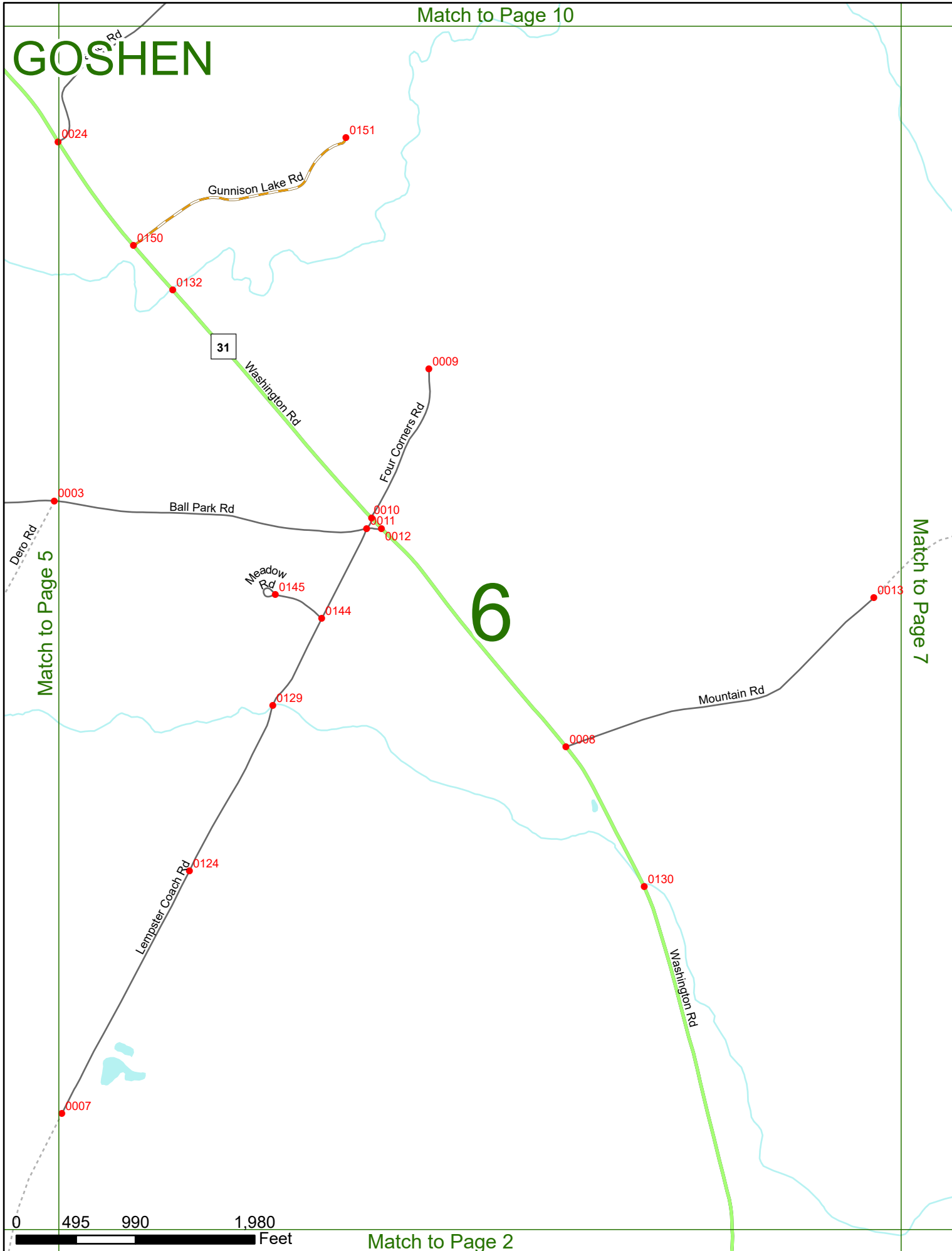
# GOSHEN

# 6

Match to Page 5

Match to Page 7

Match to Page 2



Match to Page 11

# GOSHEN

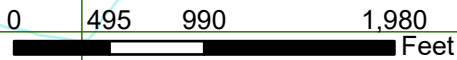
0018

Mountain Rd

Match to Page 6

Match to Page 8

# 7



Match to Page 3

Match to Page 12

# GOSHEN

Match to Page 7

Match to Page 0

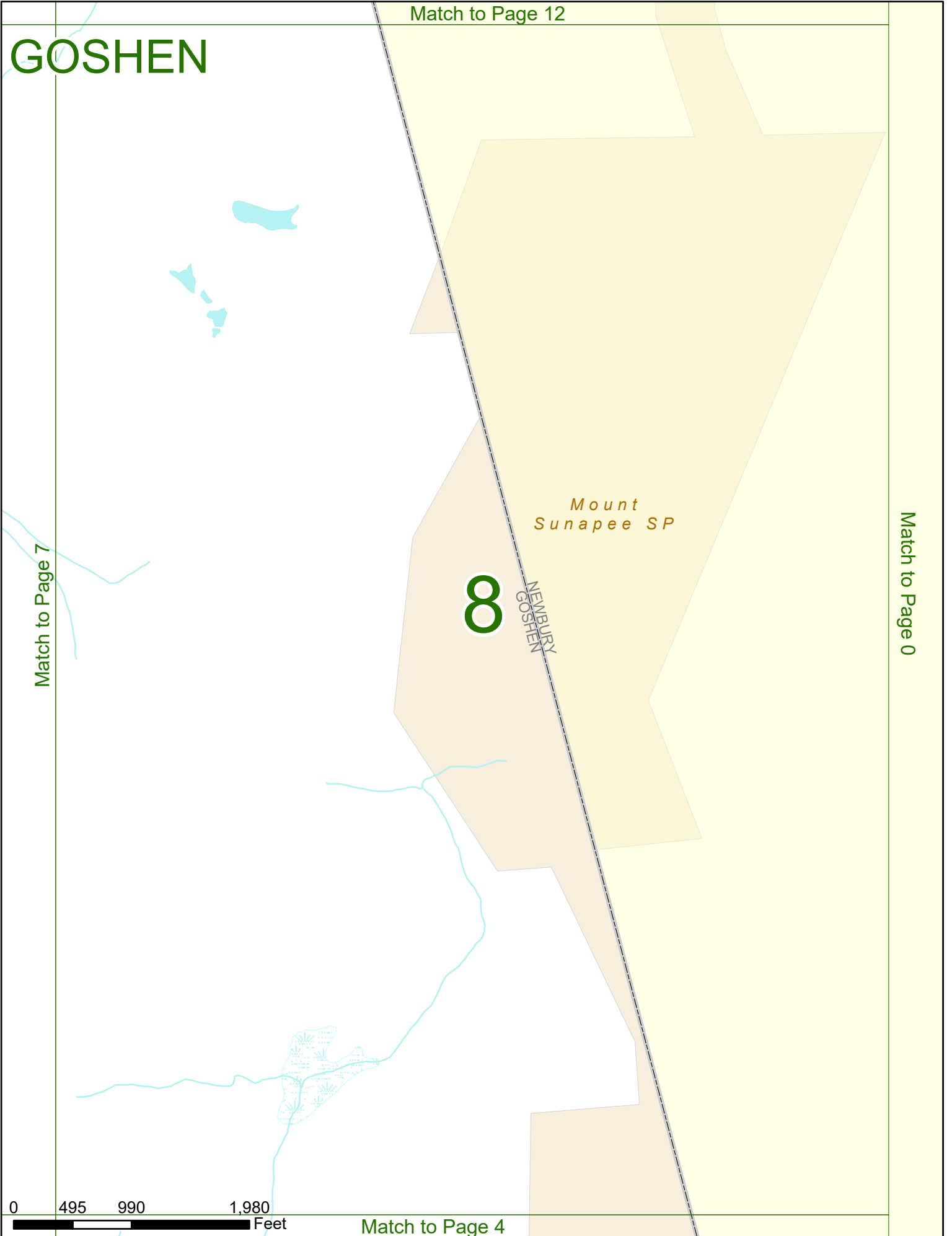
8

Mount  
Sunapee SP

NEWBURY  
GOSHEN

0 495 990 1,980 Feet

Match to Page 4



# GOSHEN

Match to Page 13

Coon Brook Rd 0001

0734

Sunset Vista Way

6115

NEWPORT GOSHEN

S Main St

10

Parker Rd

6114

0032

NEWPORT UNITY

0120

Mill Village Rd N

0031

9

Lear Hill Rd

South

Match to Page 0

0122

6030

0263

GOSHEN UNITY

Lear Hill Rd

South

9

Brook Rd

0140

0033

0118

Sholes Rd

0115

Sholes Road Ext

0111

0146

Match to Page 10

Candy Cane Ln


0264

Mill Village Rd S

0025

31

Washington Rd



Match to Page 5

# GOSHEN

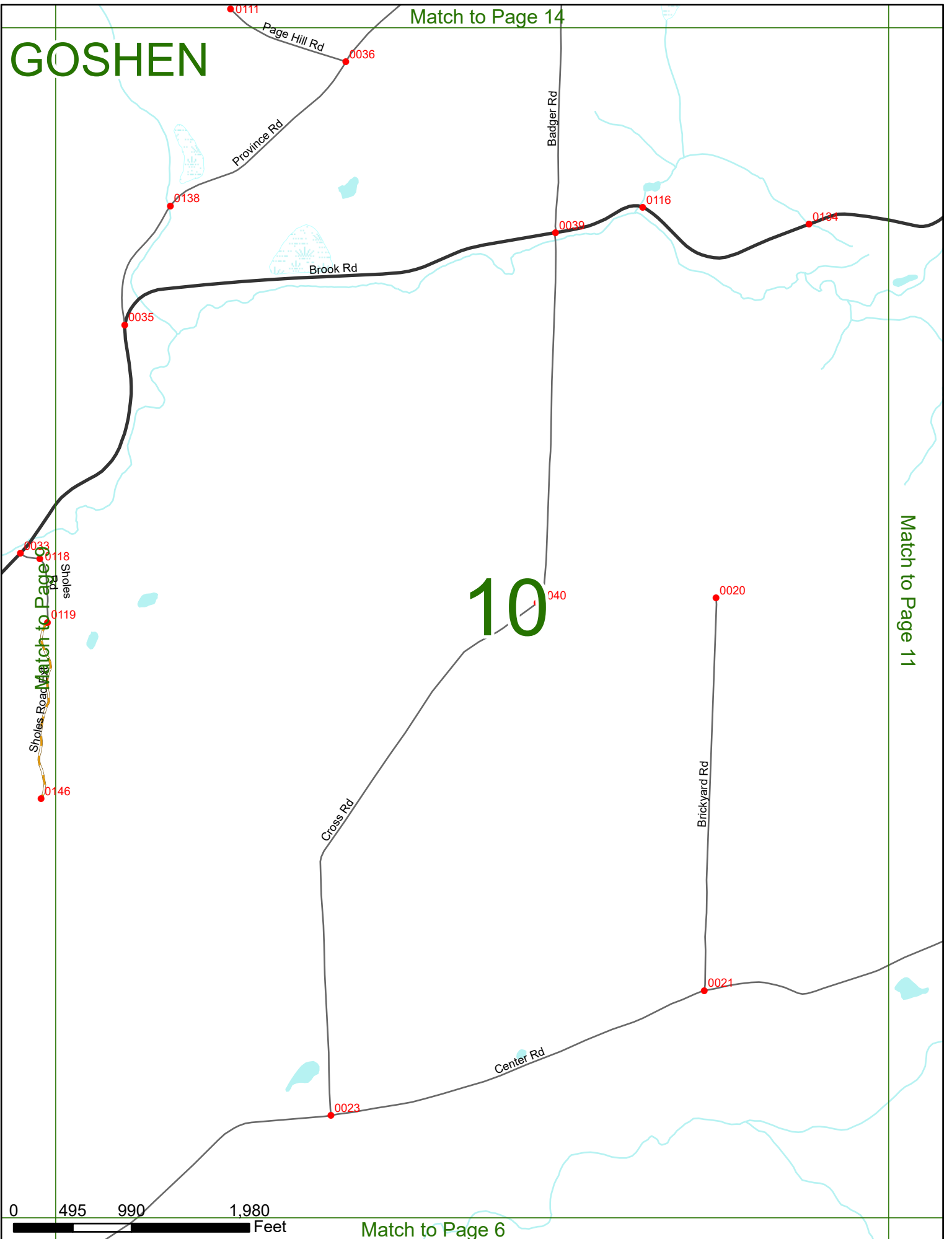
Match to Page 14

Match to Page 11

# 10

0 495 990 1,980 Feet

Match to Page 6



# GOSHEN

Match to Page 15

NEWBURY  
GOSHEN

Mount  
Sunapee SP

Rand Pond

Rand Pond

0147  
0114  
0113  
0126  
Campground Rd

0043  
0115  
0041  
0052  
Brook Rd

Center Rd

# 11

Match to Page 12

Match to Page 10

Center Rd

0019

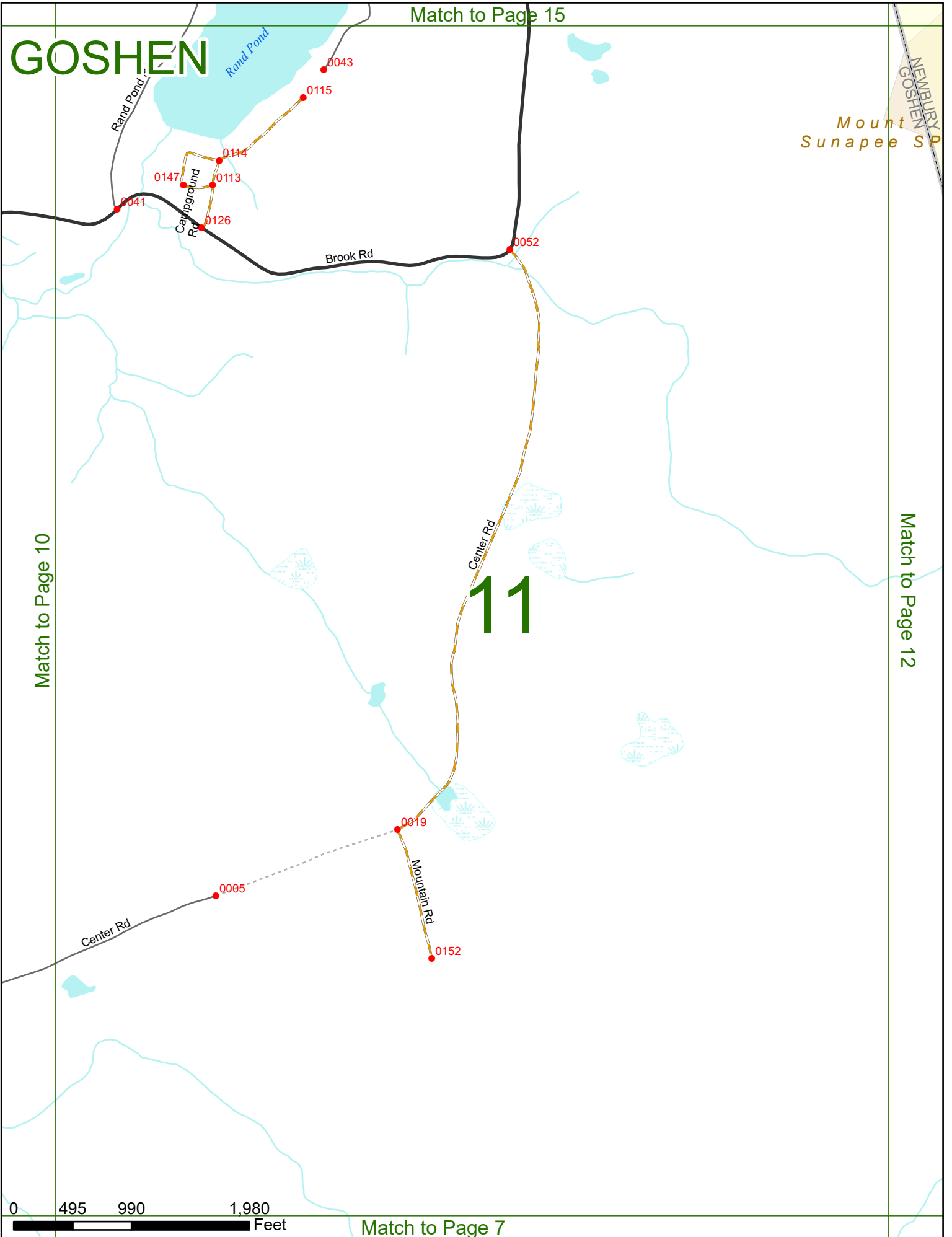
Mountain Rd

0005

0152

0 495 990 1,980 Feet

Match to Page 7



Match to Page 16

# GOSHEN

*Mount  
Sunapee SP*

*Lake Solitude*

NEWBURY  
GOSHEN

# 12

Match to Page 11

Match to Page 0

0 495 990 1,980 Feet

Match to Page 8

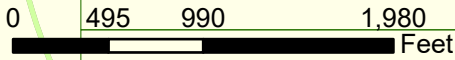
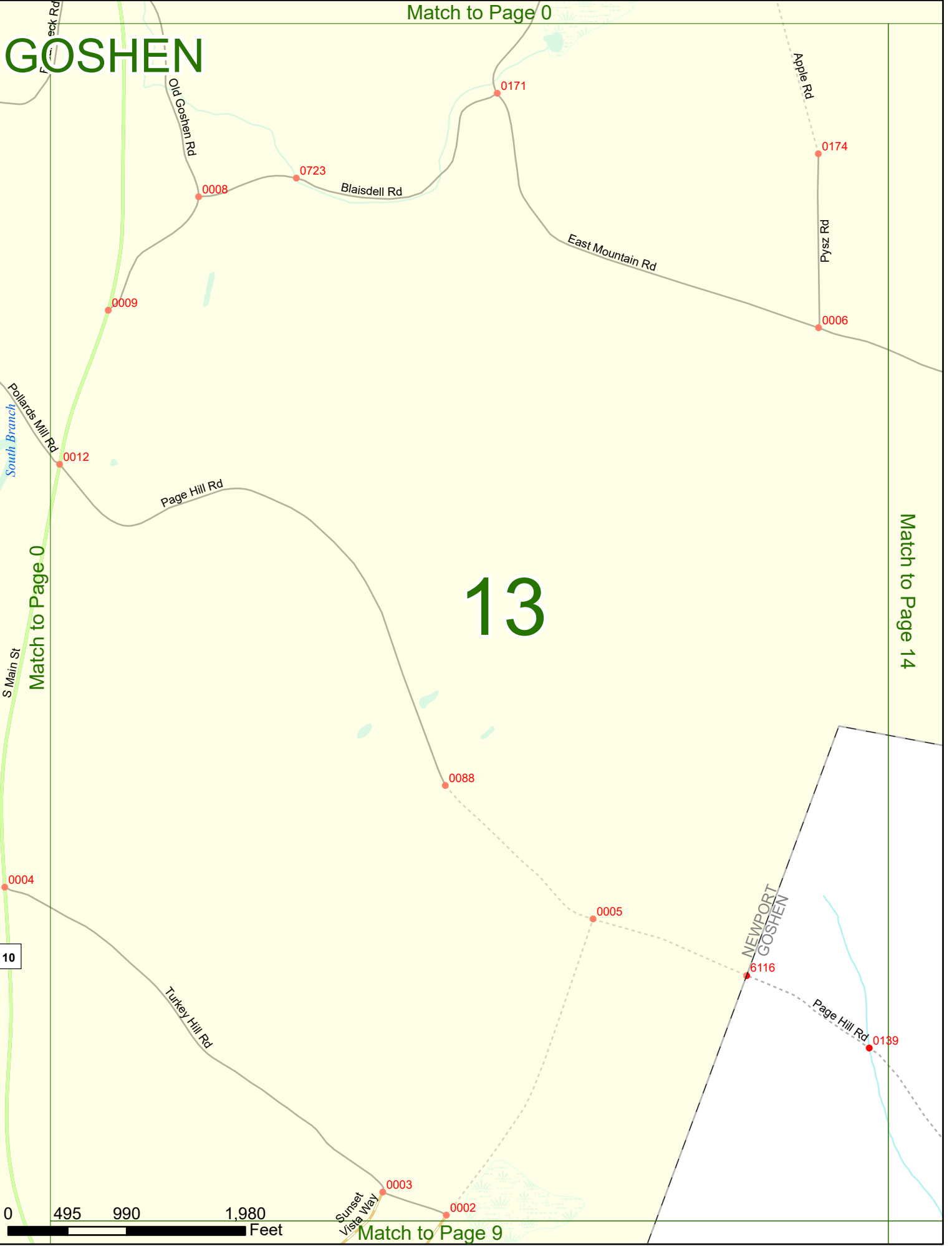
# GOSHEN

Match to Page 0

# 13

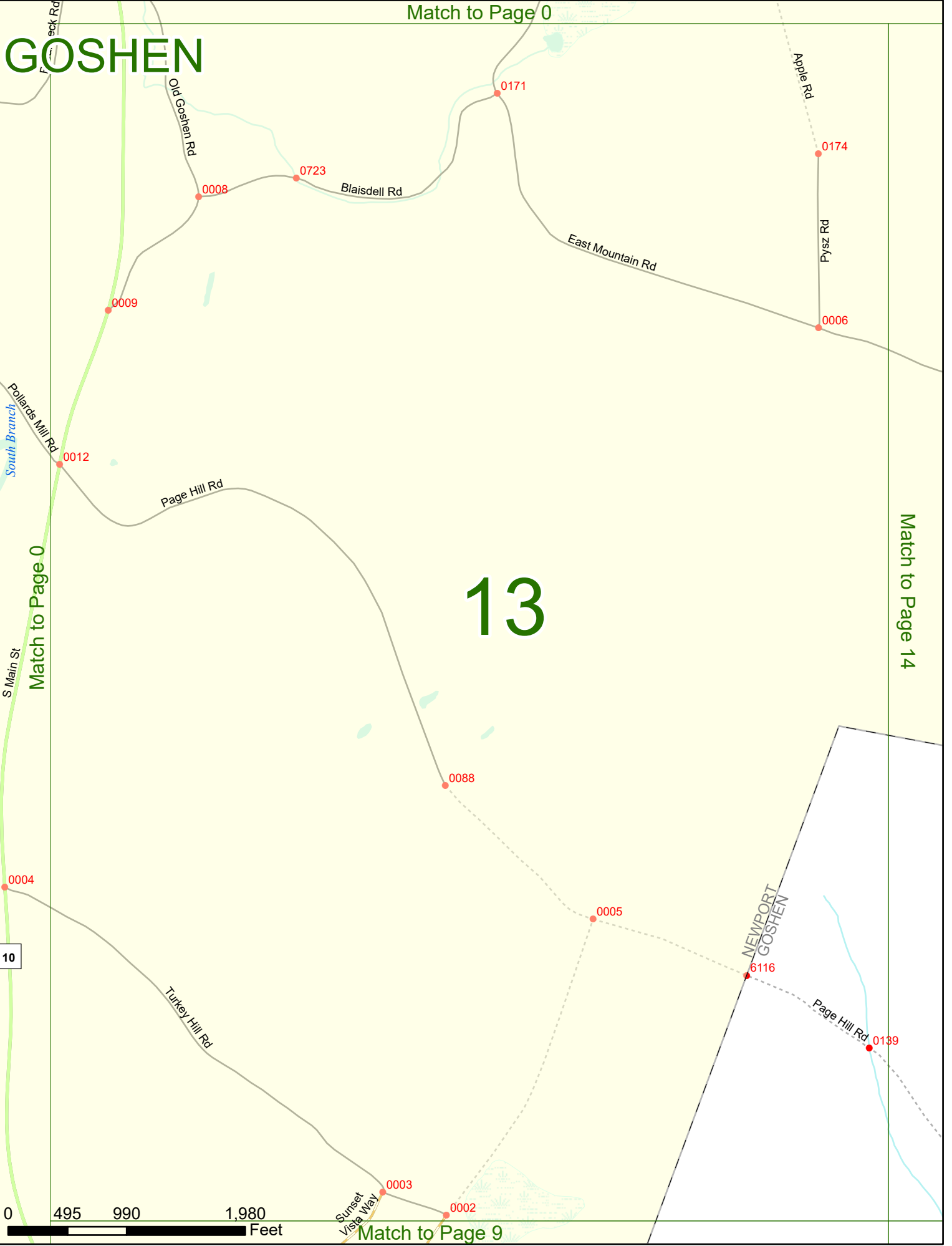
Match to Page 14

Match to Page 9



10

NEWPORT  
GOSHEN





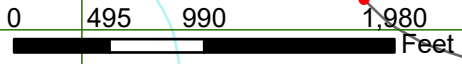
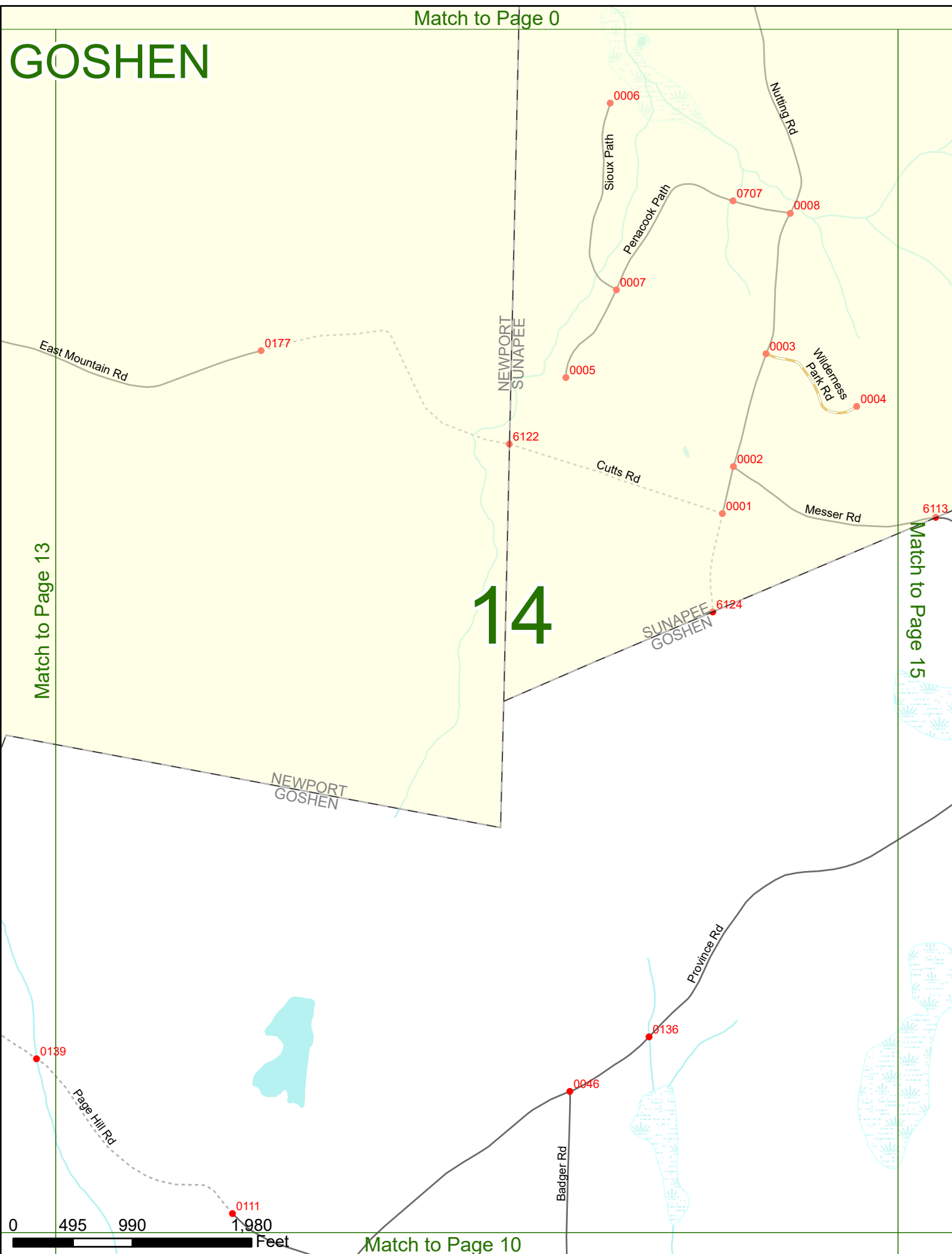
Match to Page 0

# GOSHEN

Match to Page 13

Match to Page 15

# 14



Match to Page 10

# GOSHEN

Match to Page 0

# 15

Match to Page 16

Match to Page 14

Match to Page 11

Timothy Rd  
Jeffrey Dr

0728  
0685

0011

0012

103

Route 103

Cross Rd

0010

6112

SUNAPEE  
GOSHEN

0004

6113

Messer Rd

Brook Rd

Mount  
Sunapee SP

0050

Old Province Rd

0049

Province Rd

0141

0048

0047

0045

0044

Ekberg Rd

Brook Rd

MEMBURY  
GOSHEN

0142

0133

0051

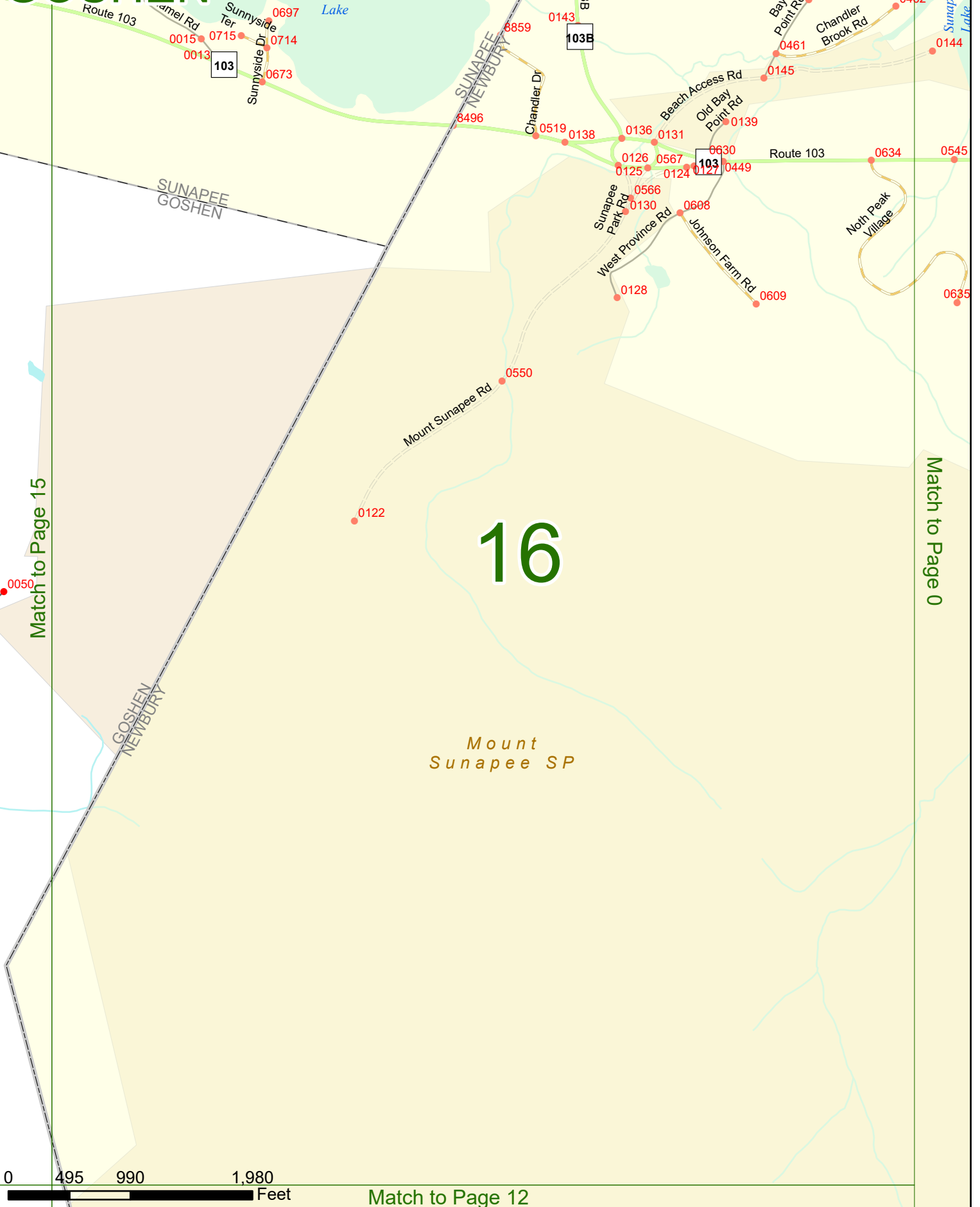
Rand Pond

Rand Pond Rd

0 495 990 1,980 Feet

# GOSHEN

Match to Page 0




Match to Page 15

Match to Page 0

# 16

Mount Sunapee SP



Match to Page 12