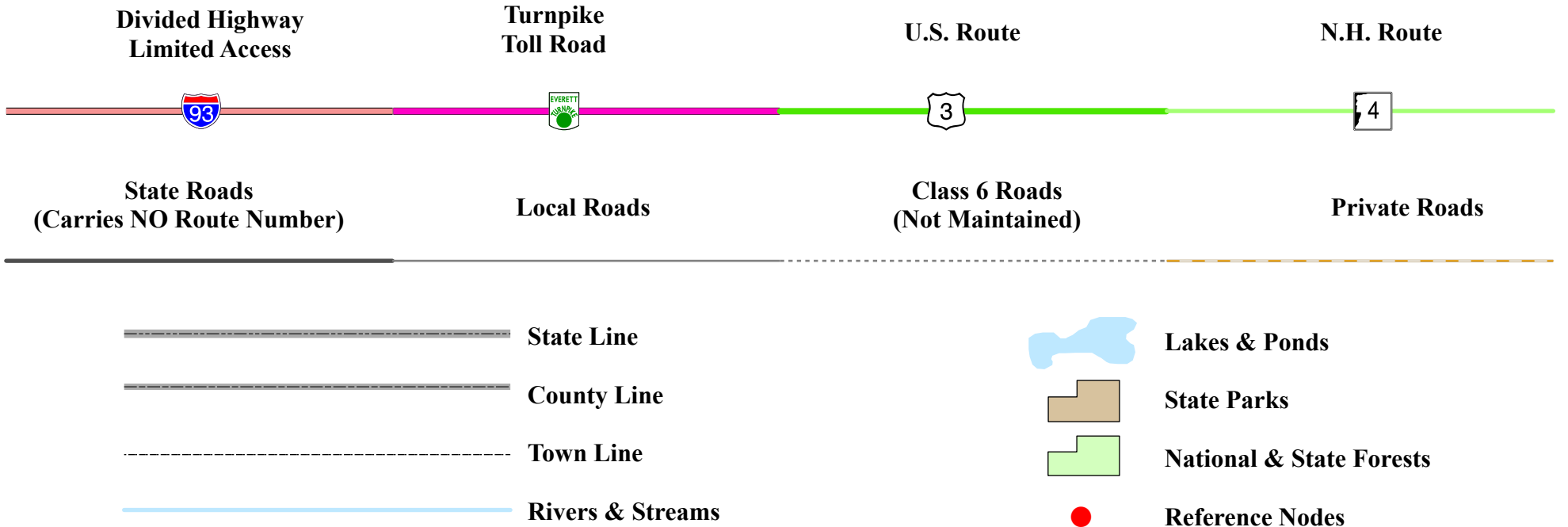




Maps and data sets are not guaranteed to be free from errors and omissions. Data is in a constant state of update and correction by various groups and agencies. Information displayed on this map is the best available at the time of publication.

# 2024 Nodal Reference Bookmap

## LEGEND



NHDOT will accept crash locations based on the State of NH Uniform Police Traffic Accident Report.

Crash occurred on:

**Option 1**     Street Address  
                   123 Main Street

**Option 2**     Route No and/or     Distance from             NESW             Intesecting Road, Bridge,  
                   Street name             Intersecting Street                                     Town/County line  
                   Main Street                     500                     E                     Oak Street

**Option 3**     First Node                     Distance from First Node                     Second Node  
                   515                                     212                                     632

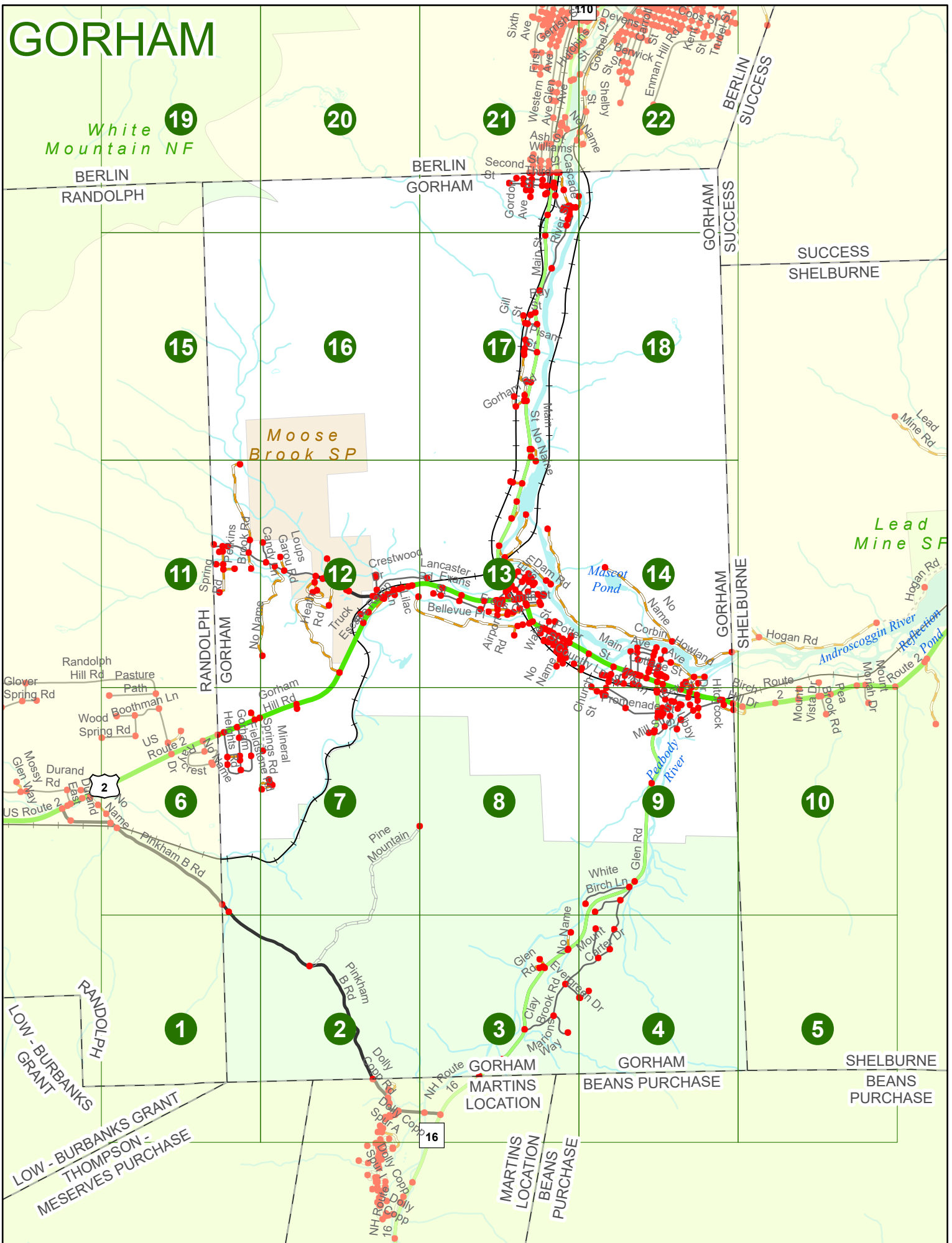
**Option 4**     Route No and/or             Mile Marker on Interstate Only             NESW             Mile (Marker)  
                   Street name  
                   189S                                     700 feet                                     S                     36.8

**Option 3 – Example**

Street Name                     Loudon Road  
First Node                             803  
Distance from First Node             318 Ft  
Second Node                             813



# GORHAM



# GORHAM

0016

Pinkham B Rd

RANDOLPH  
GORHAM

Match to Page 2


1  
White  
Mountain NF

Match to Page 0

RANDOLPH  
LOW - BURBANKS GRANT

GORHAM  
THOMPSON -  
MESERVES PURCHASE

LOW - BURBANKS GRANT  
THOMPSON -  
MESERVES PURCHASE



Match to Page 7

# GORHAM

Pine Mountain

Pinkham B Rd

0014

Match to Page 1

White Mountain NF

Match to Page 3

Pinkham B Rd

GORHAM THOMPSON - MESERVES PURCHASE

GORHAM MARTINS LOCATION 6013

Barnes Field

0037

0181

0036

0035

0034

Dolly Copp Rd

0033

0173

0174

0166

0170

0167

0172

0169

0168

0159

0160

0175

0038

0161

0044

Dolly Copp Spur E

0040

0043

0039

0041

0043

Dolly Copp Spur B

0044

Dolly Copp Spur A

Peabody River

NH Route 46

0 495 990 1,980 Feet

Match to Page 0


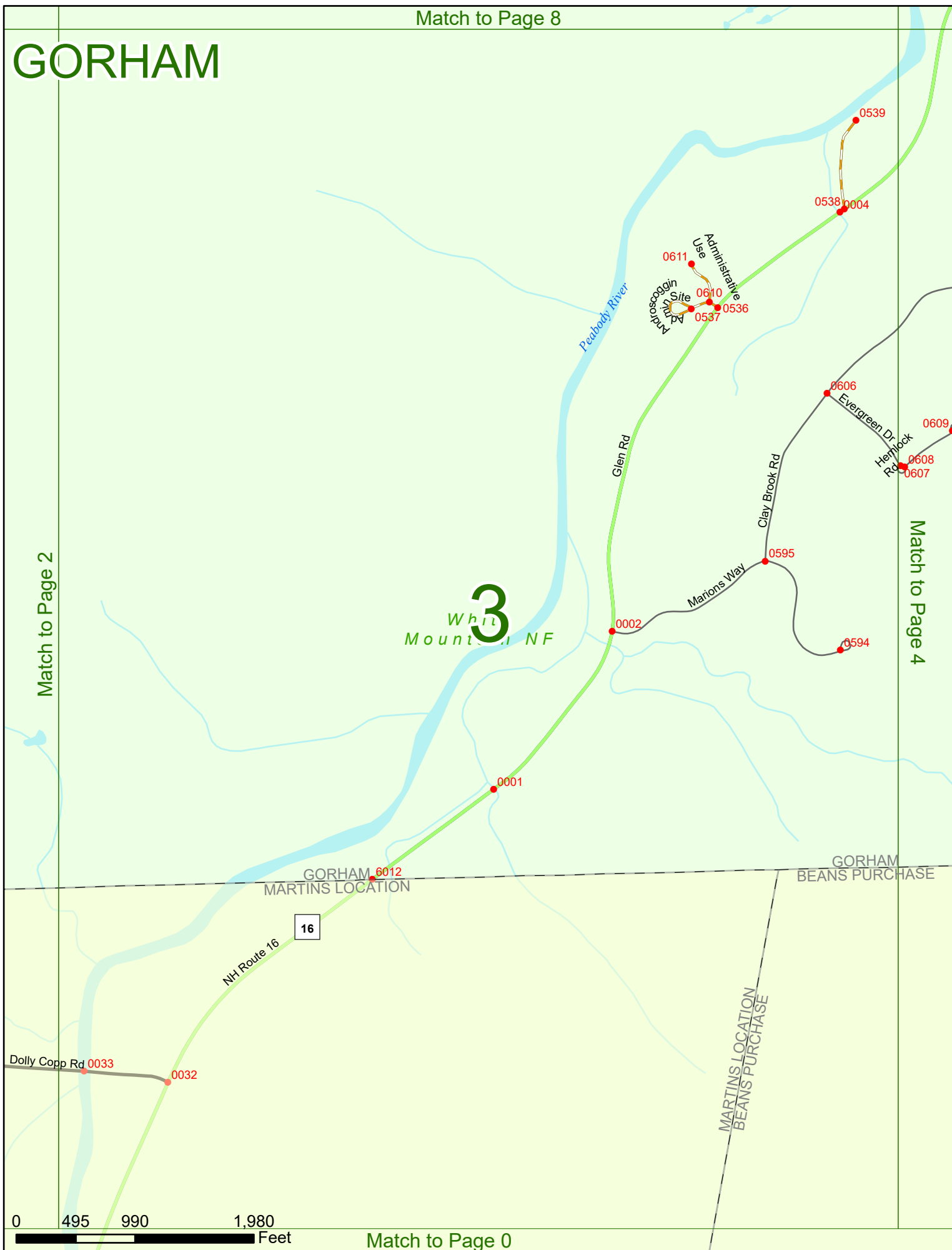
# GORHAM

Match to Page 2

Match to Page 4

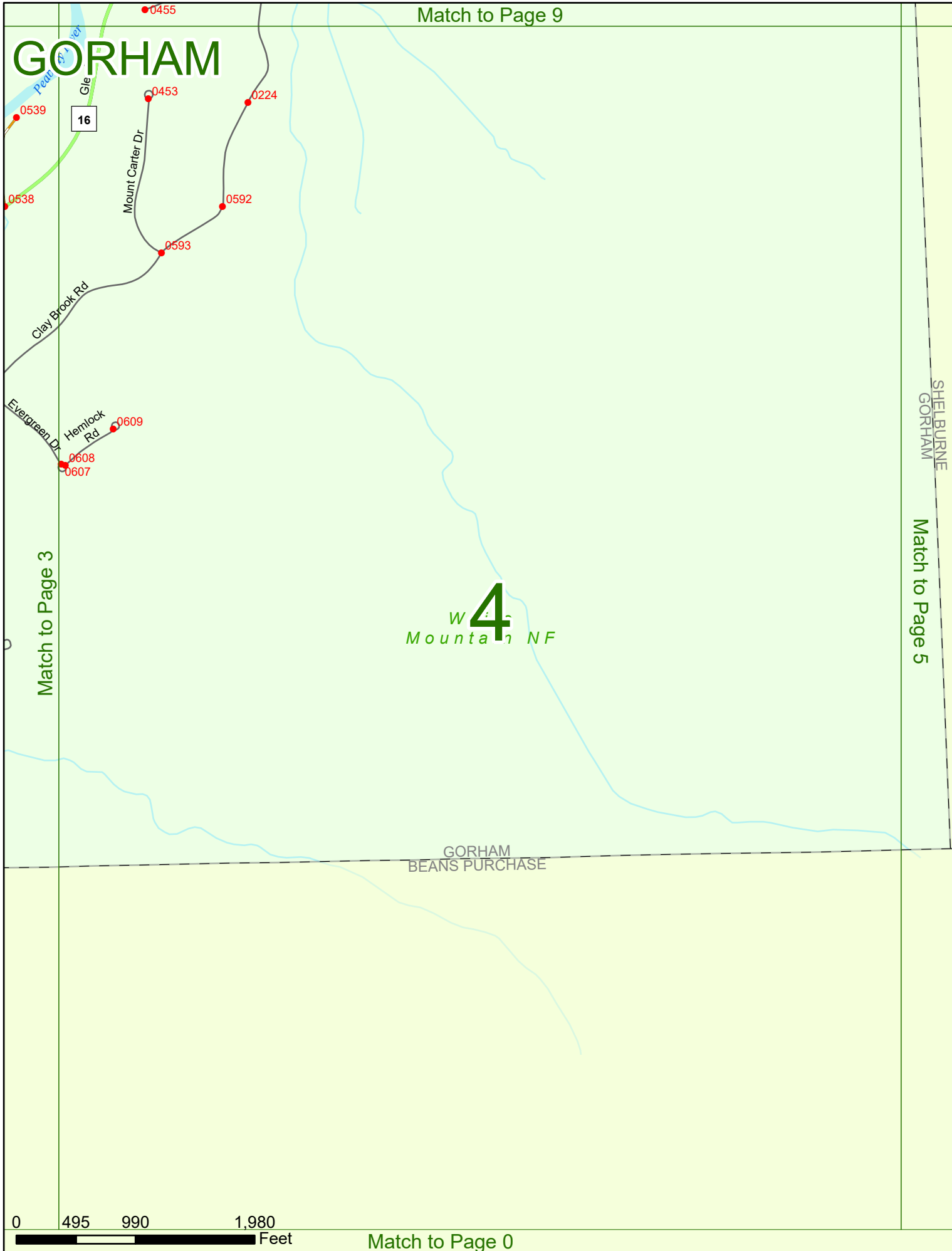
## 3

White Mountain NF



Match to Page 9

# GORHAM



SHELBURNE  
GORHAM  
Match to Page 5

Match to Page 3

W 4  
Mountain NF

GORHAM  
BEANS PURCHASE

0 495 990 1,980 Feet

Match to Page 0

# GORHAM

SHELBURNE  
GORHAM


Match to Page 4

Match to Page 0

5  
Writ  
Mount. NF

GORHAM  
BEANS  
PURCHASE

SHELBURNE  
BEANS PURCHASE







# GORHAM

Match to Page 12

Gorham Hill Rd



0528  
0529

0510

0509

0021

Mineral Springs Rd

0019

0024  
Fieldstone Rd

0022

Mineral Spring Rd

0542

0478

0515

# 7


White Mountain NF

Pine Mountain

Match to Page 8

0015

Match to Page 6



Match to Page 2

# GORHAM

Match to Page 7

Match to Page 9

# 8

*White Mountain NF*

Pine Mountain 0015

Peachbody River  
White Glen Rd  
White Birch Ln  
0458

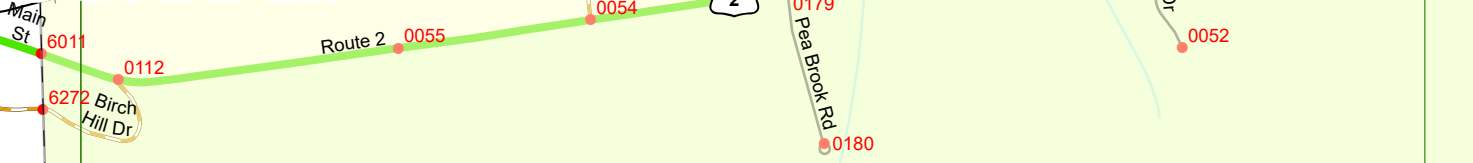
0 495 990 1,980 Feet

Match to Page 3



# GORHAM

Match to Page 0




10  
Wint  
Mount i. J F

Match to Page 9

Match to Page 0

GORHAM  
SHELburne



Match to Page 5

Match to Page 15

# GORHAM

Moose Brook SP

# 11

Match to Page 0

Match to Page 12

RANDOLPH  
GORHAM

Bixby Rd

Lessard Ln

0176

0174

0526

0178

0177

0531

0530

0175

0173

0585

0491

0490 Rd

0493

0475

0583

0492

0475

0491

0490 Rd

0493

0475

0583

0492

0475

0491

0490 Rd

0493

0475

0583

0492

0475

0491

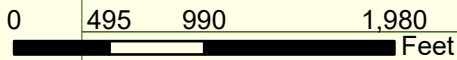
0490 Rd

0493

0475

0583

Randolph Hill Rd



Match to Page 6

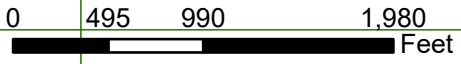
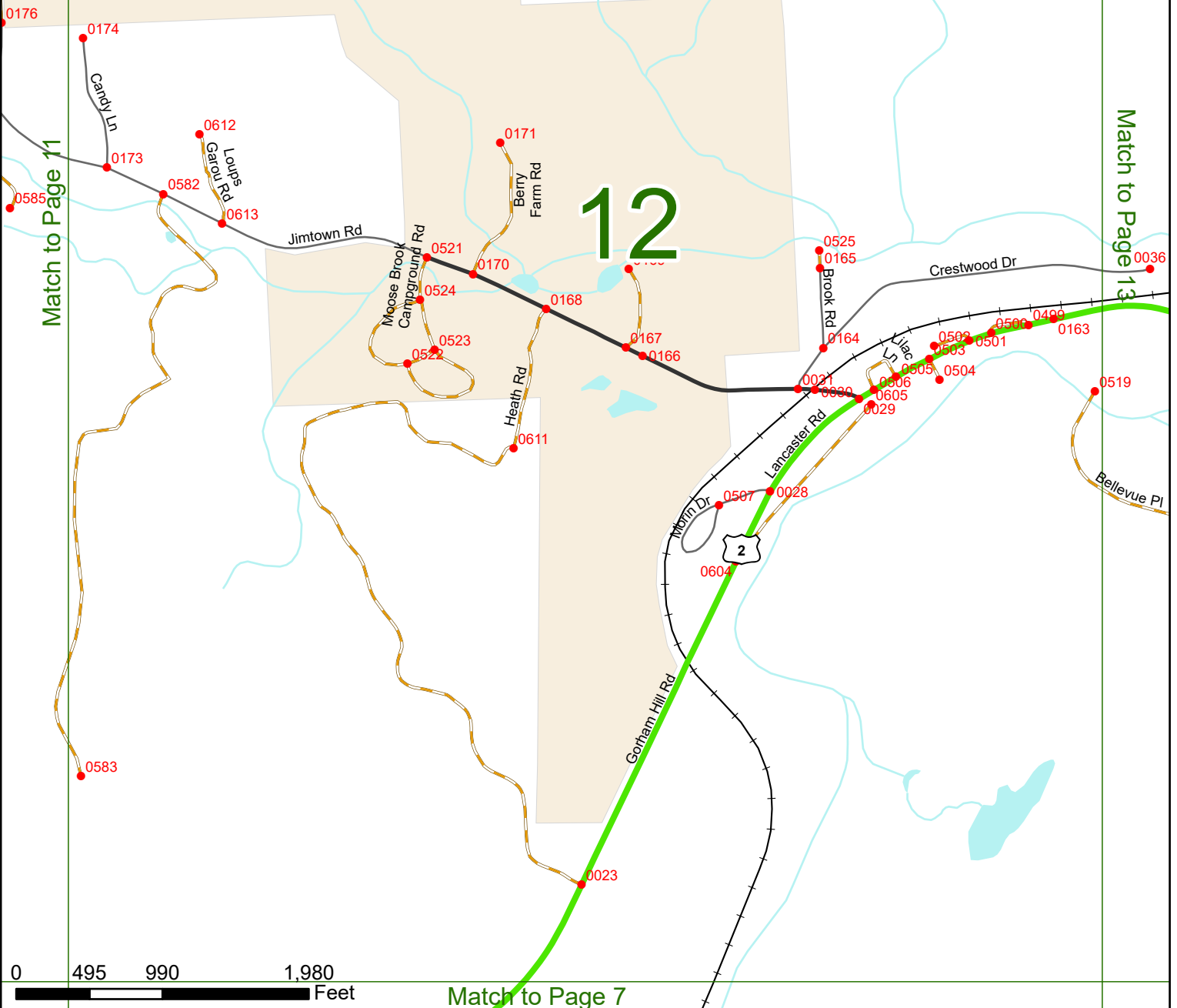
# GORHAM

Moose Brook SP

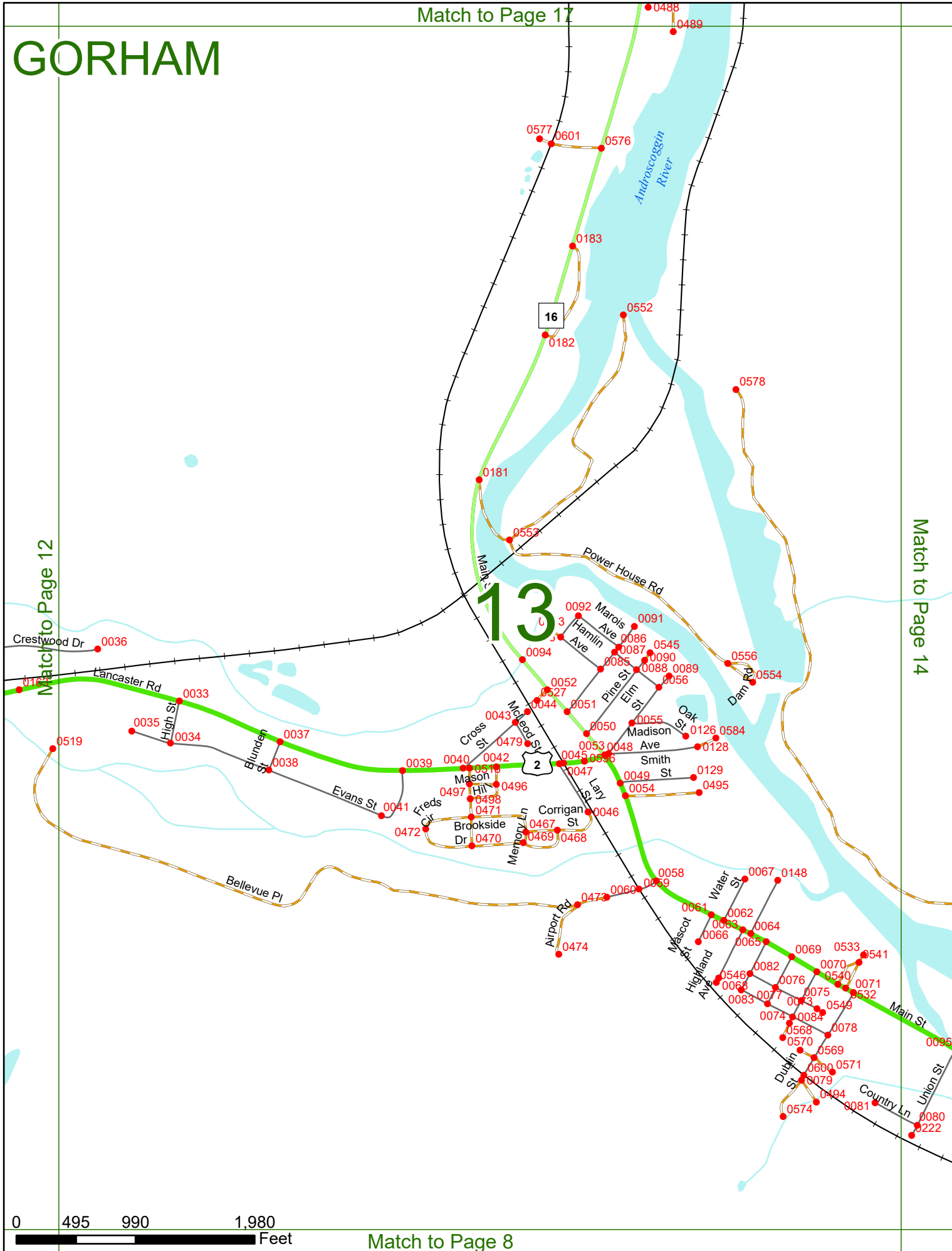
# 12

Match to Page 11

Match to Page 13



# GORHAM



# 13

Match to Page 12

Match to Page 14

0 495 990 1,980  
 Feet

Match to Page 8



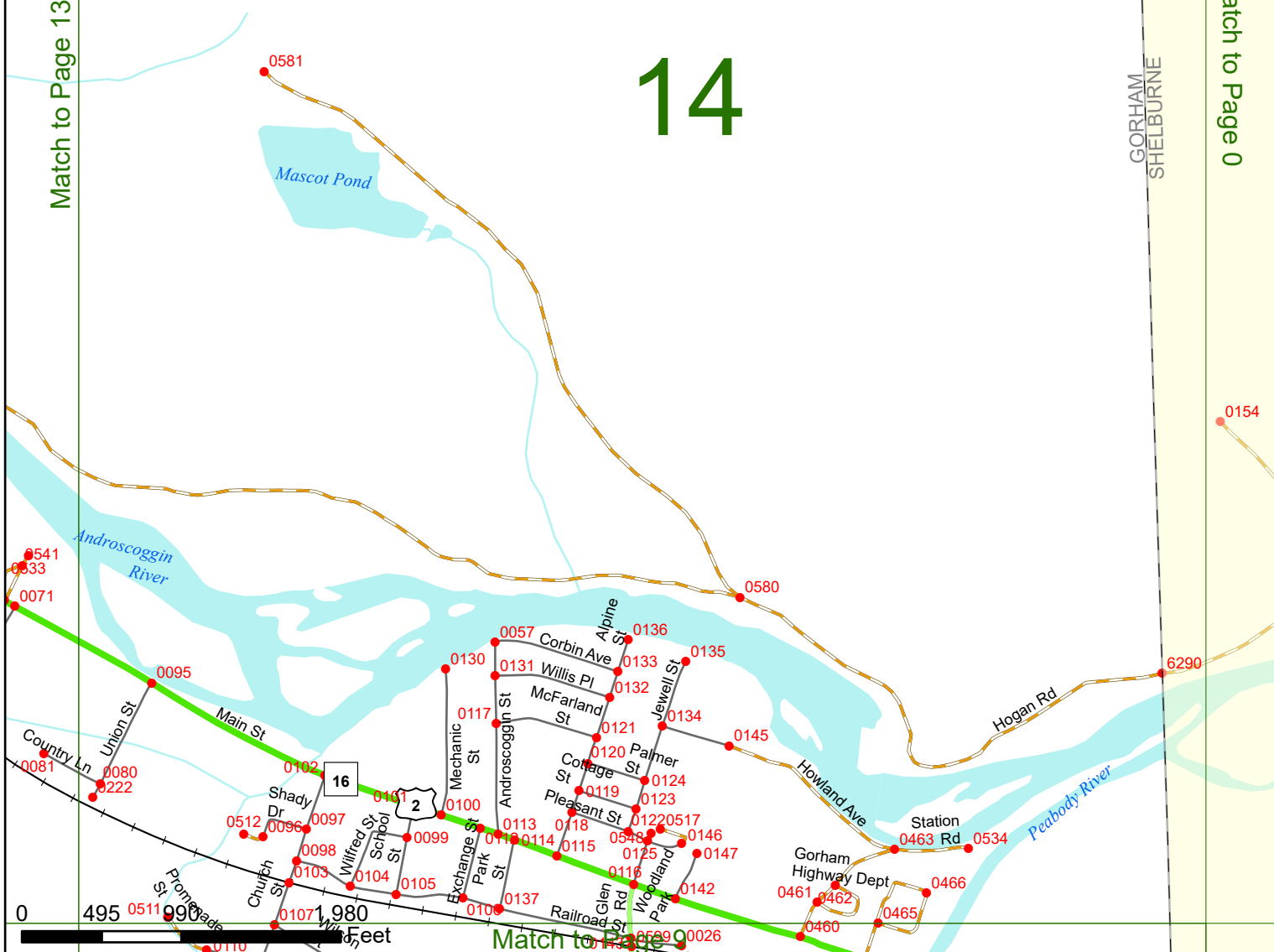
# GORHAM

# 14

Match to Page 13

Match to Page 0

GORHAM  
SHELburne



# GORHAM

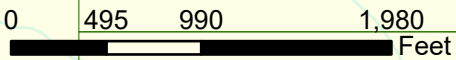
Match to Page 0

# 15

RANDOLPH  
GORHAM

Match to Page 16

Moose  
Brook SP



Match to Page 11

0526

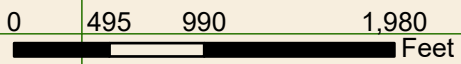
# GORHAM

16

Match to Page 15

Match to Page 17

*Moose  
Brook SP*



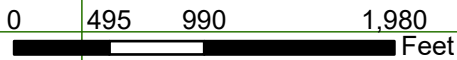
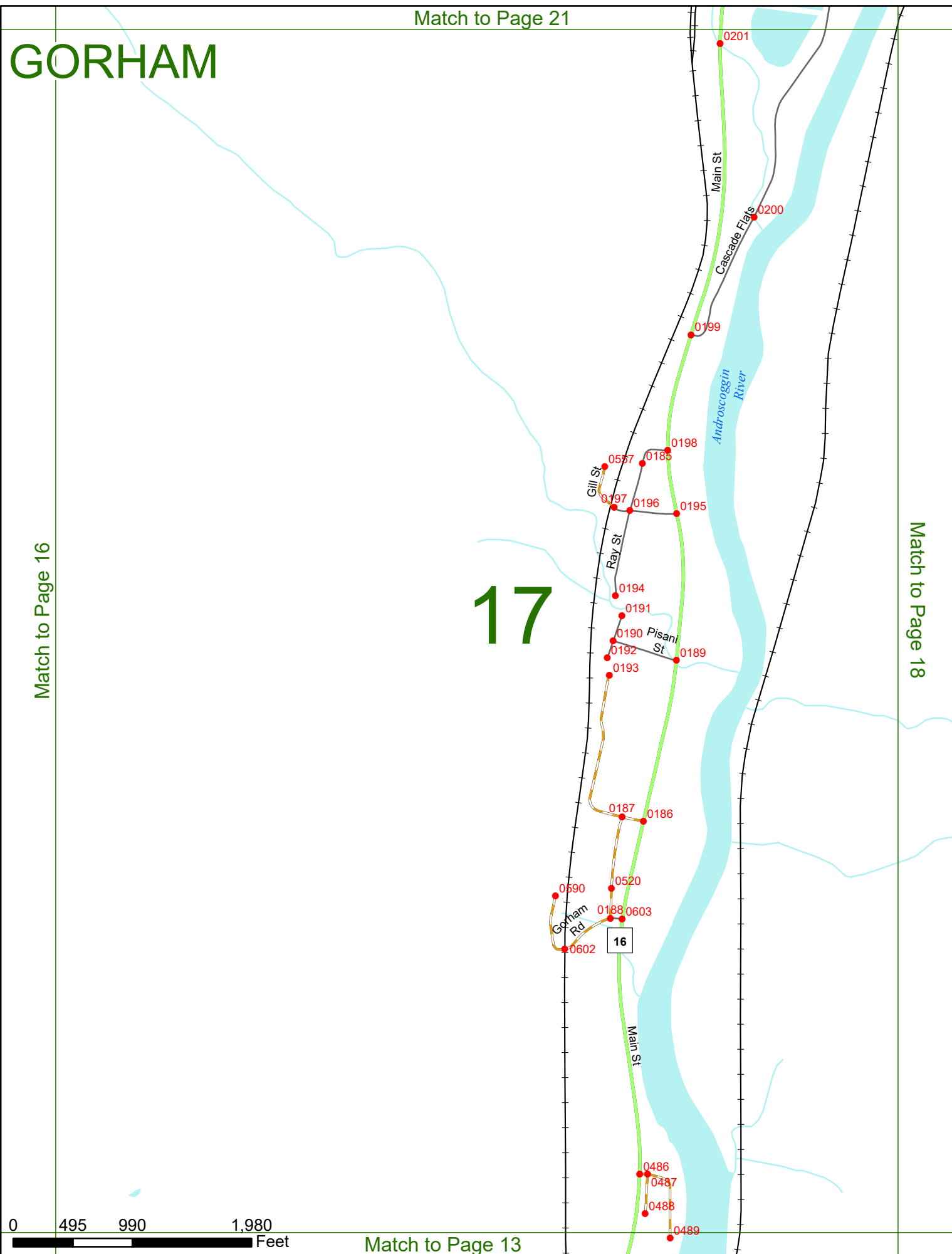
Match to Page 12

# GORHAM

Match to Page 16

Match to Page 18

# 17



# GORHAM

GORHAM  
SUCCESS

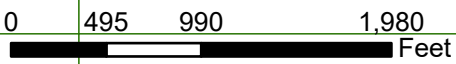
SUCCESS  
SHELBURNE

Match to Page 0

GORHAM  
SHELBURNE

Match to Page 17

# 18



Match to Page 0

GORHAM

White Mountain NF

19

Match to Page 0

Match to Page 20

BERLIN  
RANDOLPH

BERLIN  
GORHAM

RANDOLPH  
GORHAM

0 495 990 1,980 Feet

Match to Page 15

# GORHAM

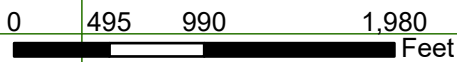
*White  
Mountain NF*

Match to Page 19

Match to Page 21

# 20

BERLIN  
GORHAM



# GORHAM

Match to Page 20

# 21

Match to Page 22

BERLIN  
GORHAM

