




Maps and data sets are not guaranteed to be free from errors and omissions. Data is in a constant state of update and correction by various groups and agencies. Information displayed on this map is the best available at the time of publication.

# 2024 Nodal Reference Bookmap

## LEGEND

<b>Divided Highway Limited Access</b>	<b>Turnpike Toll Road</b>	<b>U.S. Route</b>	<b>N.H. Route</b>
			
<b>State Roads (Carries NO Route Number)</b>	<b>Local Roads</b>	<b>Class 6 Roads (Not Maintained)</b>	<b>Private Roads</b>
			
	<b>State Line</b>		<b>Lakes &amp; Ponds</b>
	<b>County Line</b>		<b>State Parks</b>
	<b>Town Line</b>		<b>National &amp; State Forests</b>
	<b>Rivers &amp; Streams</b>		<b>Reference Nodes</b>

NHDOT will accept crash locations based on the State of NH Uniform Police Traffic Accident Report.

Crash occurred on:

**Option 1**     Street Address  
                   123 Main Street

**Option 2**     Route No and/or     Distance from             NESW             Intesecting Road, Bridge,  
                   Street name             Intersecting Street                                     Town/County line  
                   Main Street                     500                     E                     Oak Street

**Option 3**     First Node                     Distance from First Node                     Second Node  
                   515                                     212                                     632

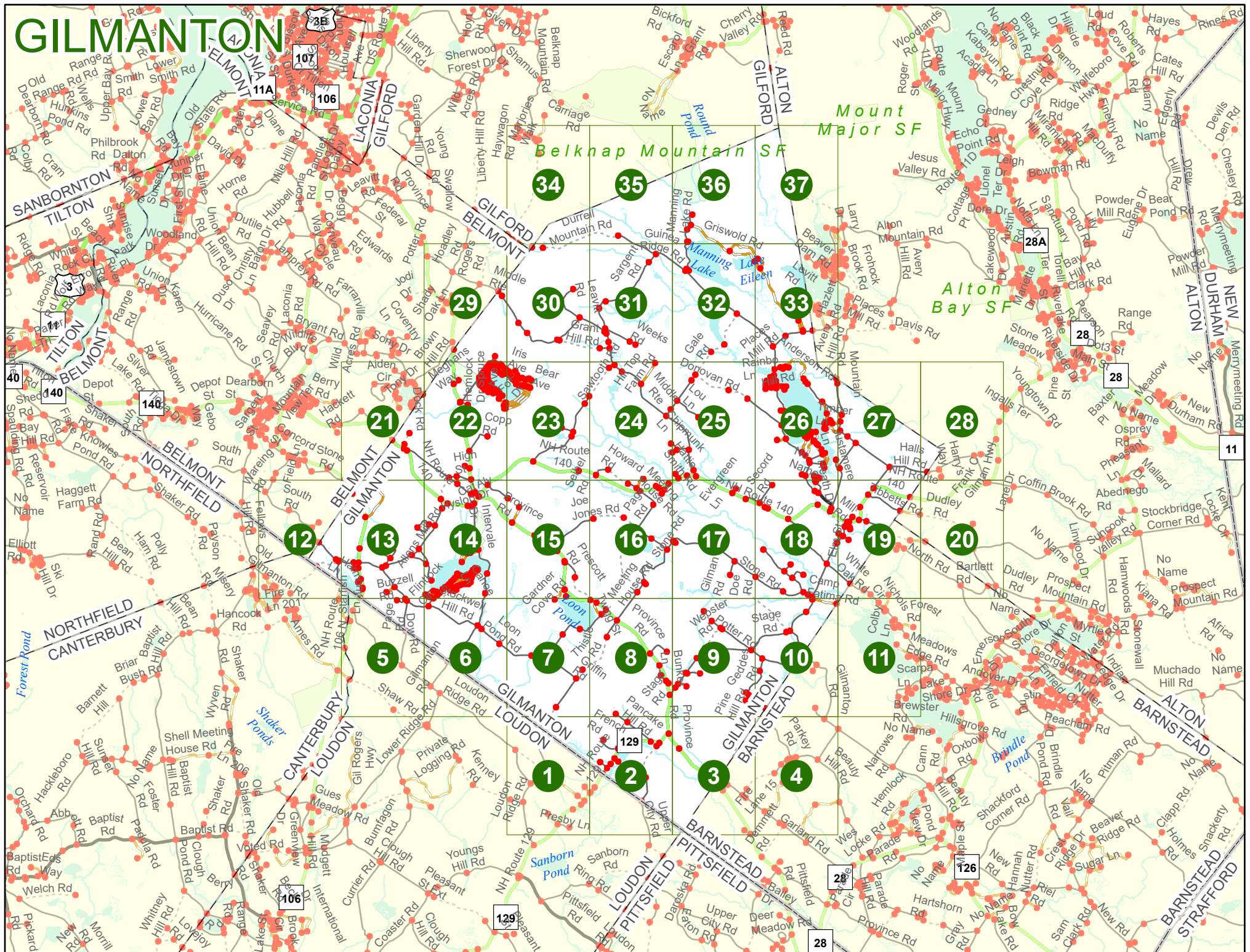
**Option 4**     Route No and/or             Mile Marker on Interstate Only             NESW             Mile (Marker)  
                   Street name  
                   189S                                     700 feet                                     S                     36.8

**Option 3 – Example**

Street Name                     Loudon Road  
First Node                             803  
Distance from First Node             318 Ft  
Second Node                             813



# GILMANTON



# GILMANTON

Match to Page 7

Griffin Rd

8298

GILMANTON  
LOUDON

0497

Blake Rd

0173

Pitman Rd

0171

Loudon Ridge Rd

# 1

Captain French Rd

0172

Merrill Ln

0621

0605

0167  
0617

0168

0163

0604

0599

129

Kenney Rd 0169

0170

0160

Driveway A174

0158

Fresby Ln

0159

NH Route 129

Match to Page 0

Match to Page 2

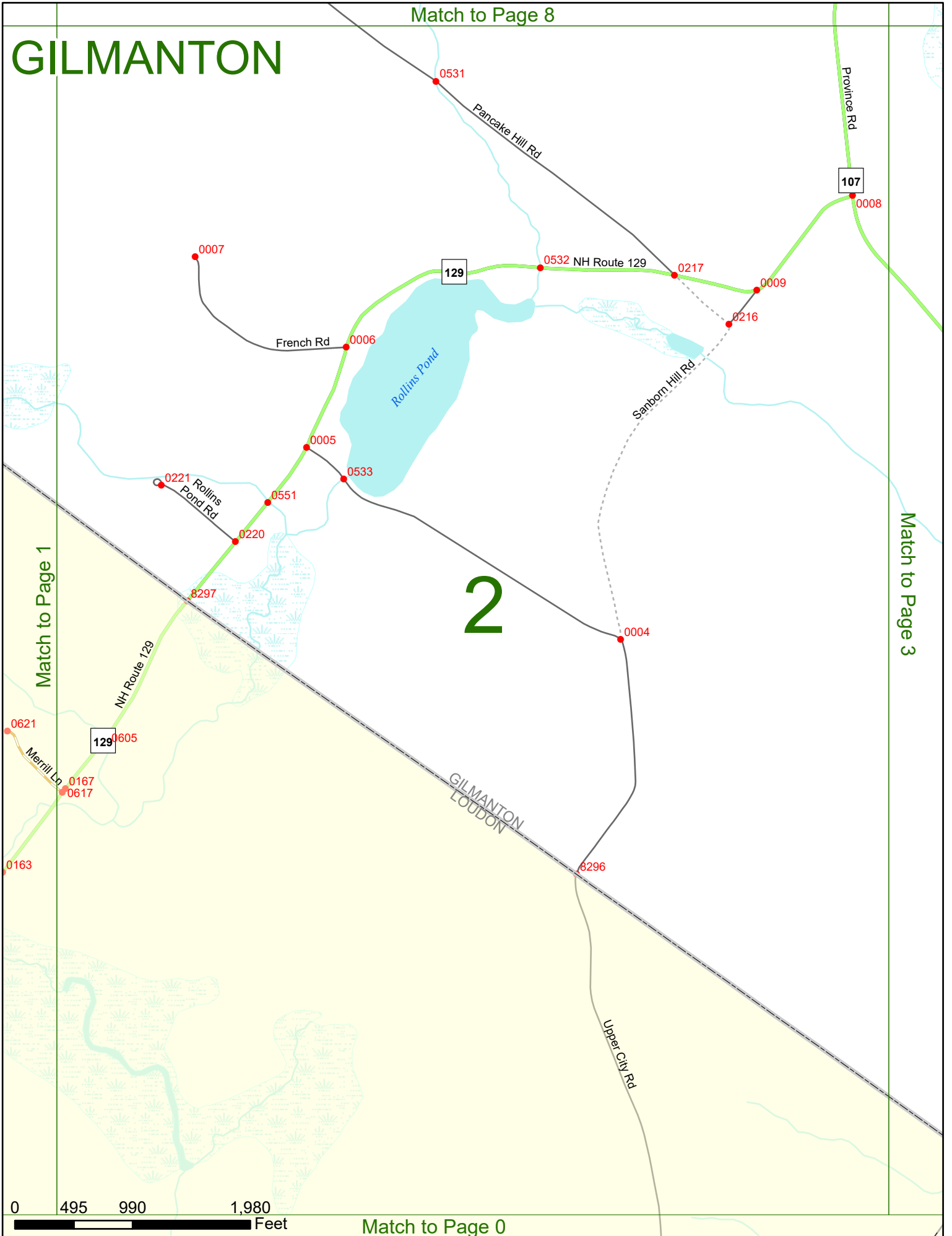
0 495 990 1,980 Feet

Match to Page 0



# GILMANTON

Match to Page 8



Match to Page 1

Match to Page 3

# 2

GILMANTON  
LOUDON

0 495 990 1,980 Feet

Match to Page 0

# GILMANTON

129 0008

0002 107

Province Rd

Pine Hill Rd

## 3

GILMANTON  
BARNSTEAD

6022

0069

0068

0877

0073

0875

Garland Rd

Province Rd

0072

0071

Match to Page 2

Match to Page 4

GILMANTON  
LOUDON

BARNSTEAD  
PITTSFIELD

0 495 990 1,980 Feet

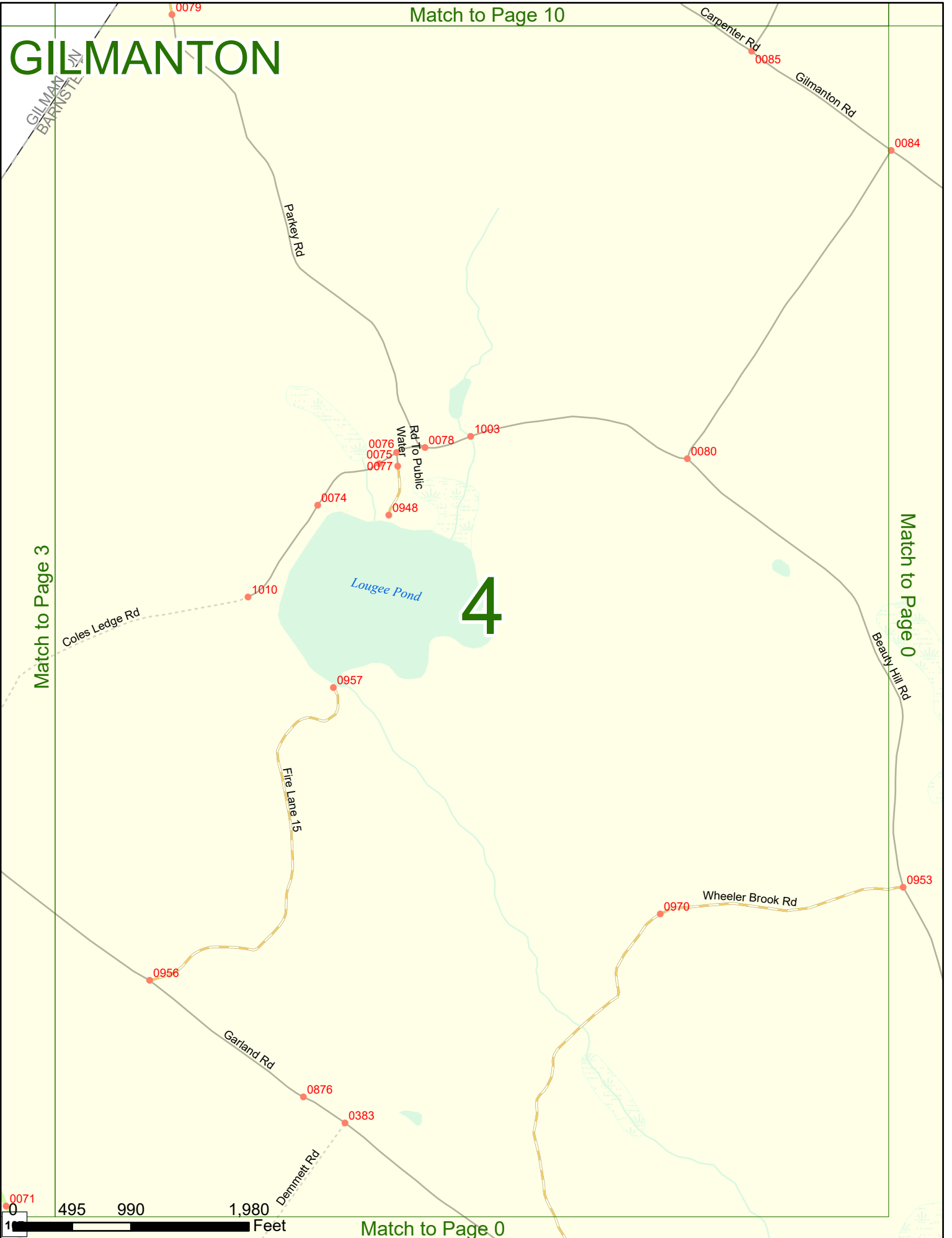
Match to Page 0

# GILMANTON

Match to Page 10

Match to Page 3

Match to Page 0



Match to Page 0

Match to Page 13

# GILMANTON

0227

0970

8301

106

0023

0022

0021

0035

Shellcamp Rd

0206

6706

0488

6159

106

NH Route 106 N

GILMANTON  
LOUDON

Dow Rd

8300

Match to Page 6

Loudon Ridge Rd

# 5

Page Rd

0203

Match to Page 0

Route 106

Ames Rd

0189

6158

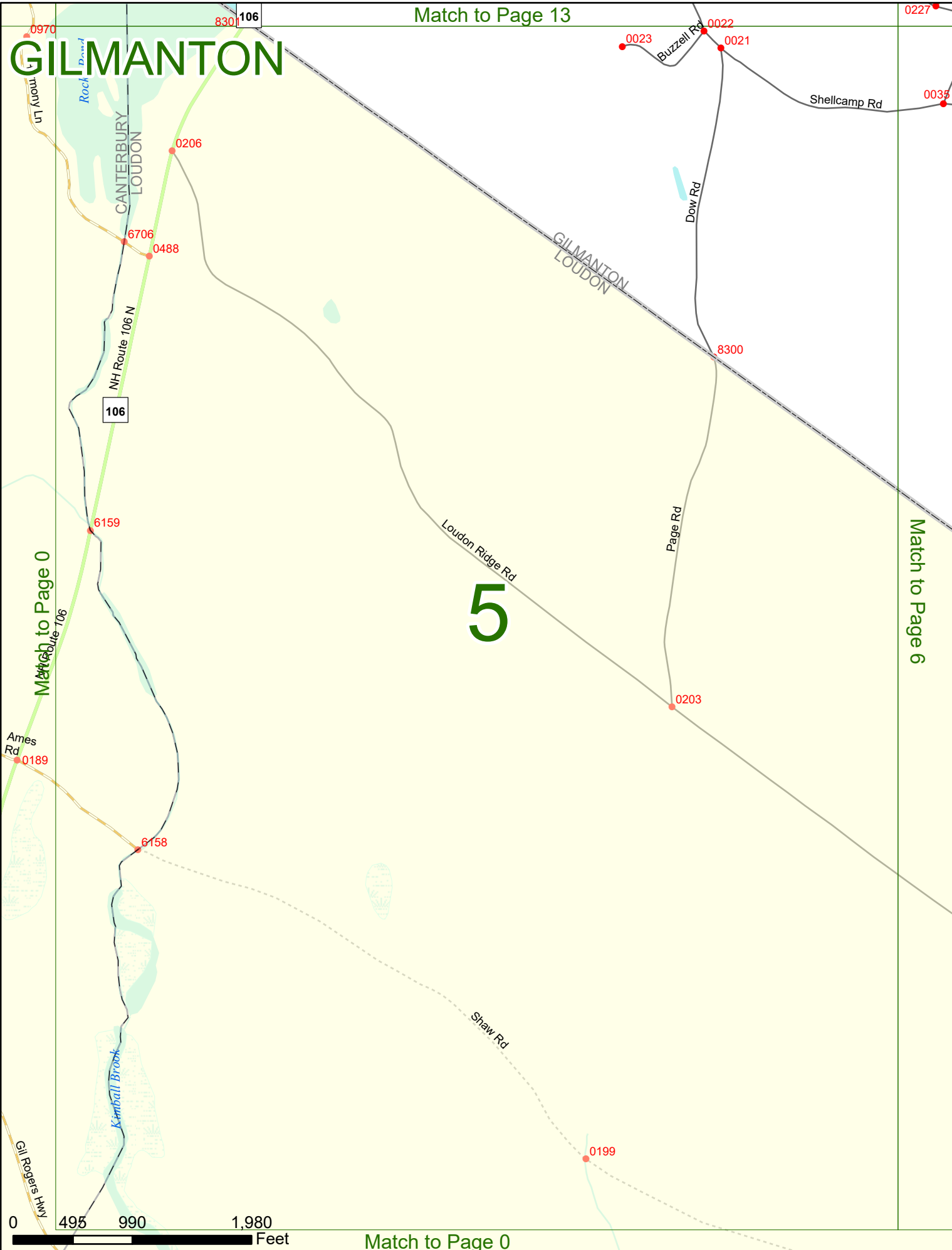
Shaw Rd

0199

Gil Rogers Hwy

0 495 990 1,980 Feet

Match to Page 0





Match to Page 14

# GILMANTON

# 6

Match to Page 5

Match to Page 7

0227 0228  
0032  
Shellcamp Rd 0035

Stockwell Hill Rd

0037

0222

Loon Pond Rd

0041

Meadow Pond Rd

8299

Gilmanton Rd

GILMANTON  
LOUDON

0202

0201

Lower Ridge Rd

Loudon Ridge Rd

0 495 990 1,980 Feet

Match to Page 0

# GILMANTON

Match to Page 15

0225  
0226  
0052  
Province Rd  
107  
Prescott Rd  
Twiggs St

Loon Pond

Loon Pond Rd

Match to Page 6

Match to Page 8

# 7

0047

0049

0050

Griffin Rd

Thistle Rd

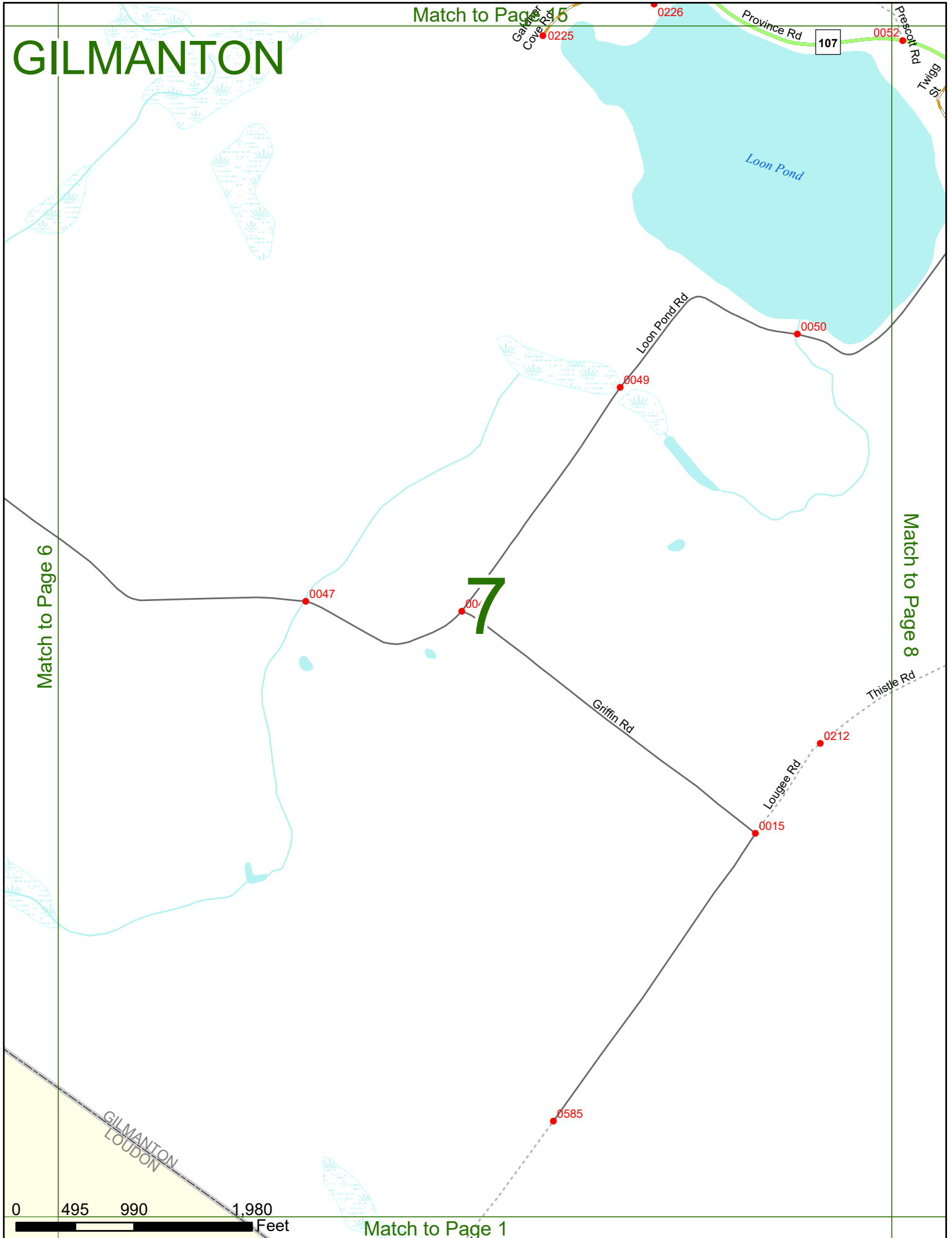
Lougee Rd  
0015

0212

GILMANTON  
LOUDON

0 495 990 1,980 Feet

Match to Page 1



Match to Page 16

Province Rd 0052

Prescott Rd

# GILMANTON

Meeting House Rd

0051

0383

107 0054

Province Rd

0564

Thistle Rd

# 8

Bingham Rd

0058

0057

0055

Bunker Ln

0056

0014

0591

0590

0013

Province Rd

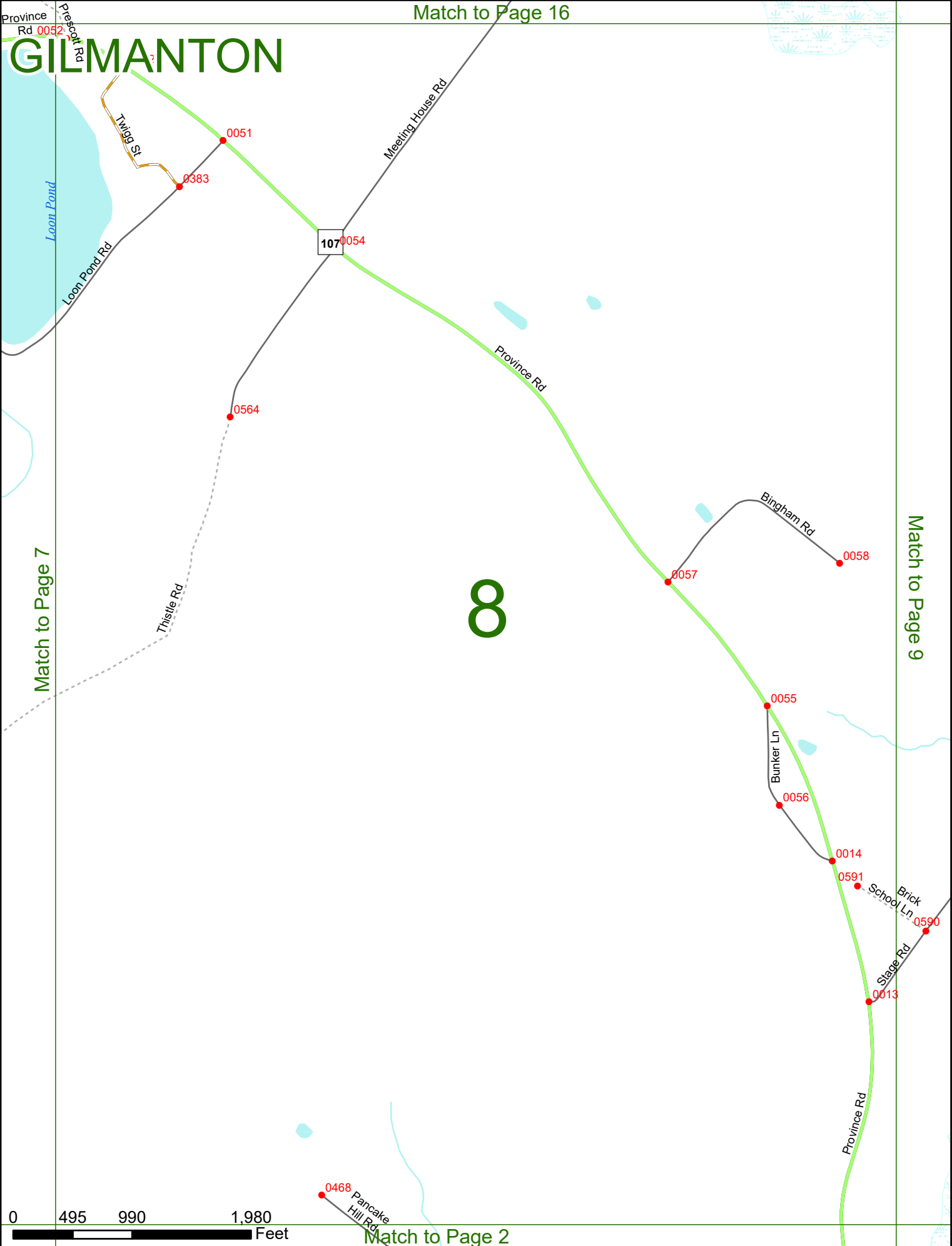
Match to Page 9

Match to Page 7

0 495 990 1,980 Feet

0468 Pancake Hill Rd

Match to Page 2


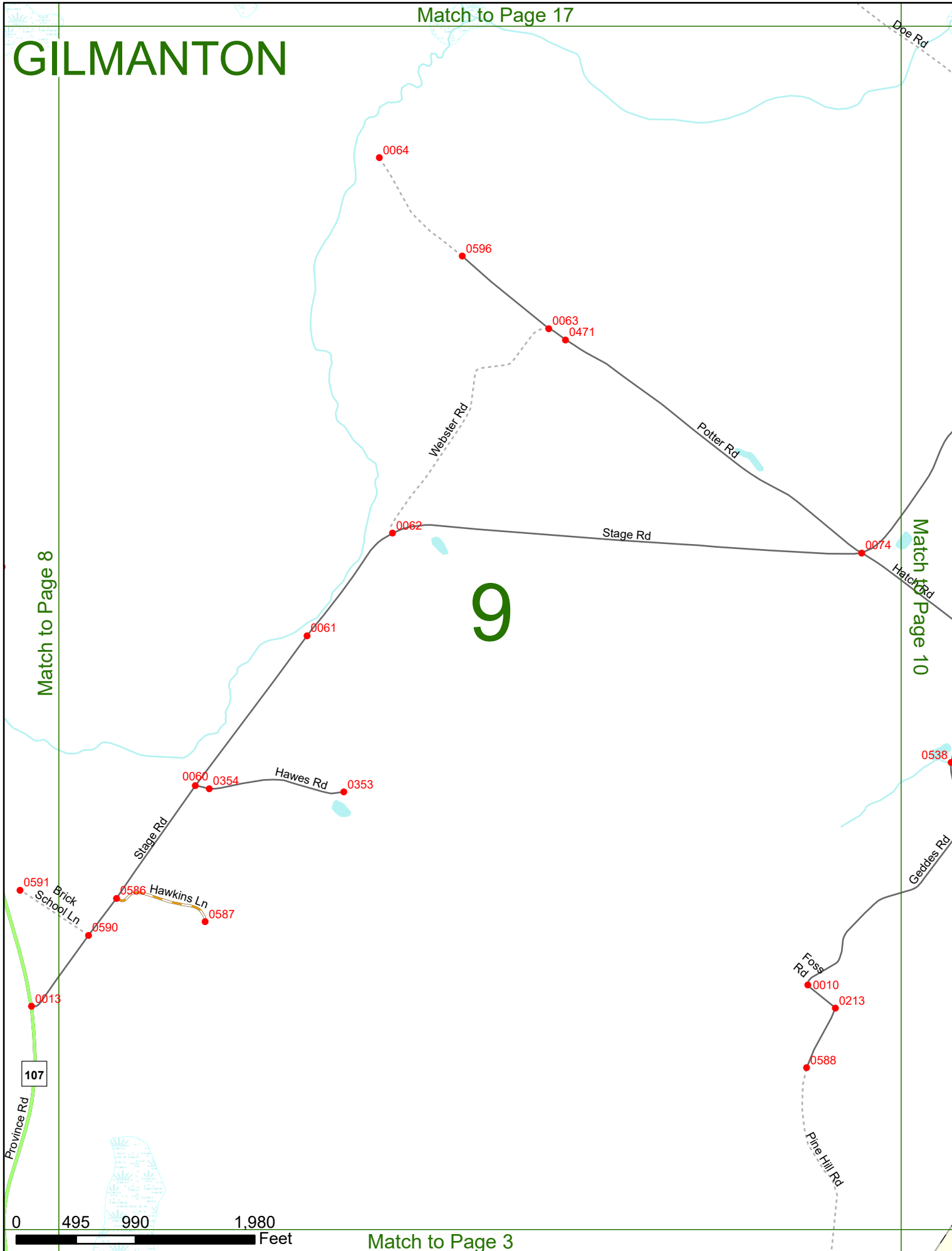


# GILMANTON

Match to Page 8

Match to Page 10

# 9



# GILMANTON

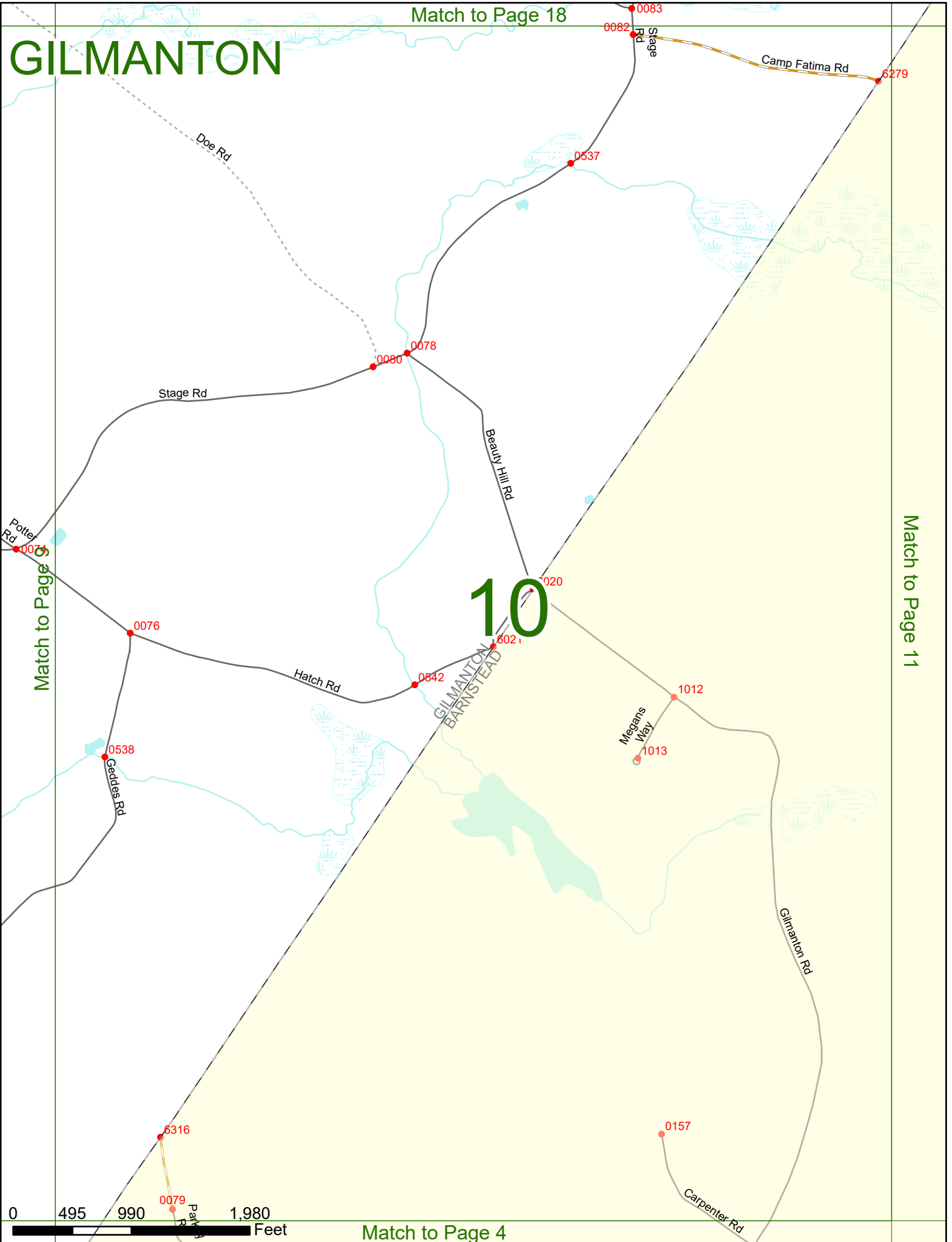
Match to Page 18

Match to Page 9

Match to Page 11

# 10

GILMANTON  
BARNSTEAD

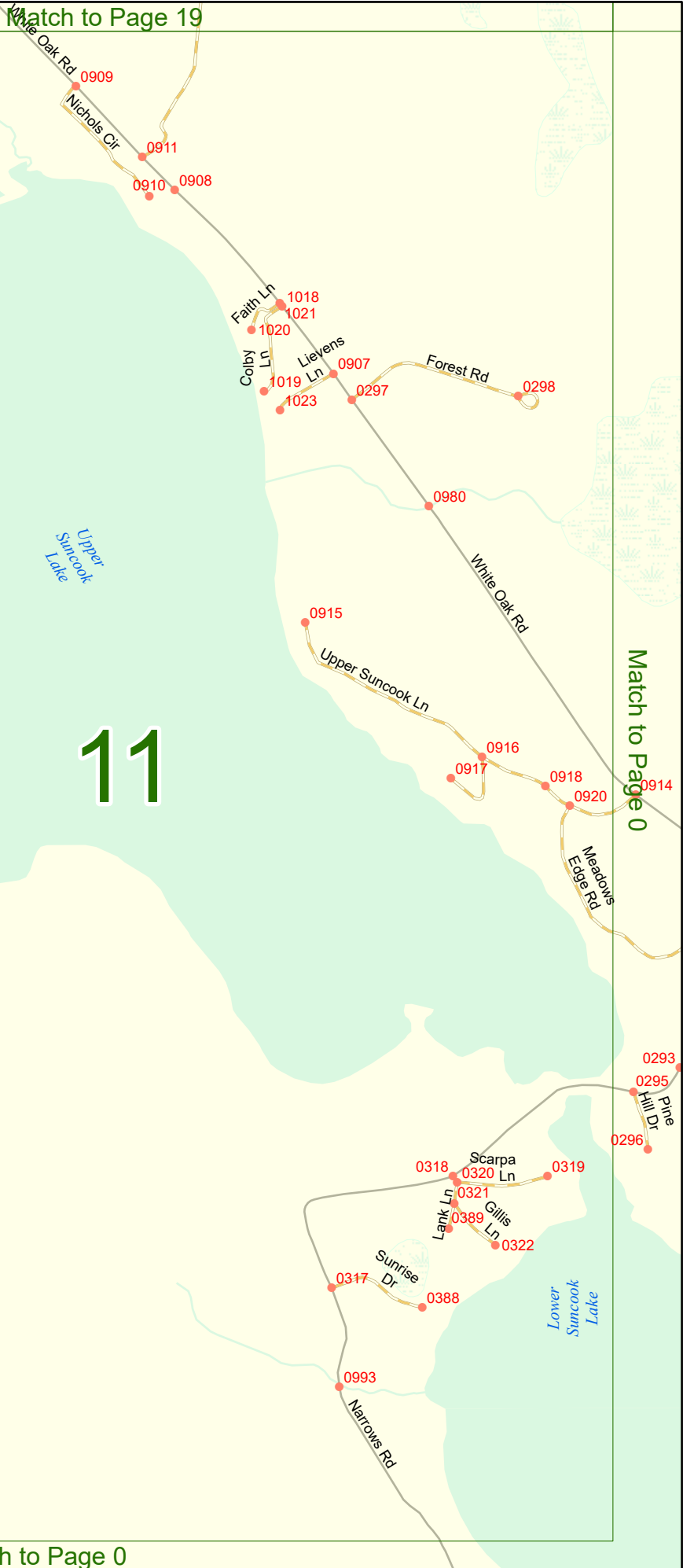


Match to Page 4

Match to Page 19

# GILMANTON

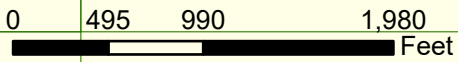
6279



Match to Page 10

Match to Page 0

# 11



Match to Page 0



Match to Page 0

# GILMANTON

Stone Rd  
0008 106

Water

0005

South Rd

0003

Clough Pond

Watson Rd 0002

0001

BELMONT  
GILMANTON

Match to Page 13

# 12

Match to Page 0

BELMONT  
NORTHFIELD

6284

South Rd

NORTHFIELD  
CANTERBURY

BELMONT  
CANTERBURY

0016

0597

0258

8295

GILMANTON  
CANTERBURY

Blue Boat Ln

0440

0428

Old Gilmanton Rd

0984

Fire Lane 200

0869

0920

0868

Nottingham Rd

0902

0423

0422

990

1980

0983

0427

0927

Snowshoe Hill Rd

0191

Harmony Ln

8801

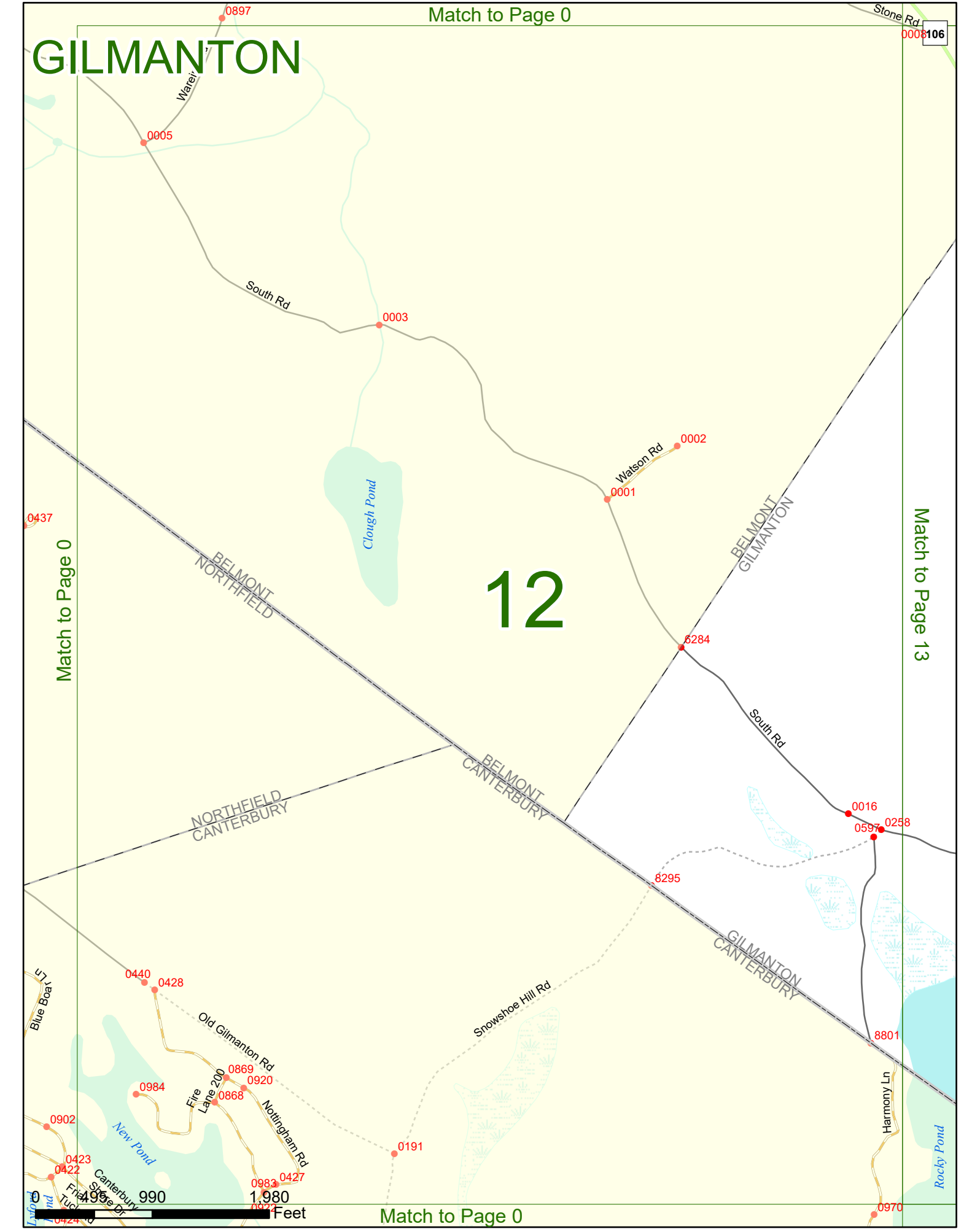
0970

Rocky Pond

0424

Match to Page 0

Feet



# GILMANTON

Match to Page 21

140 NH Route 140

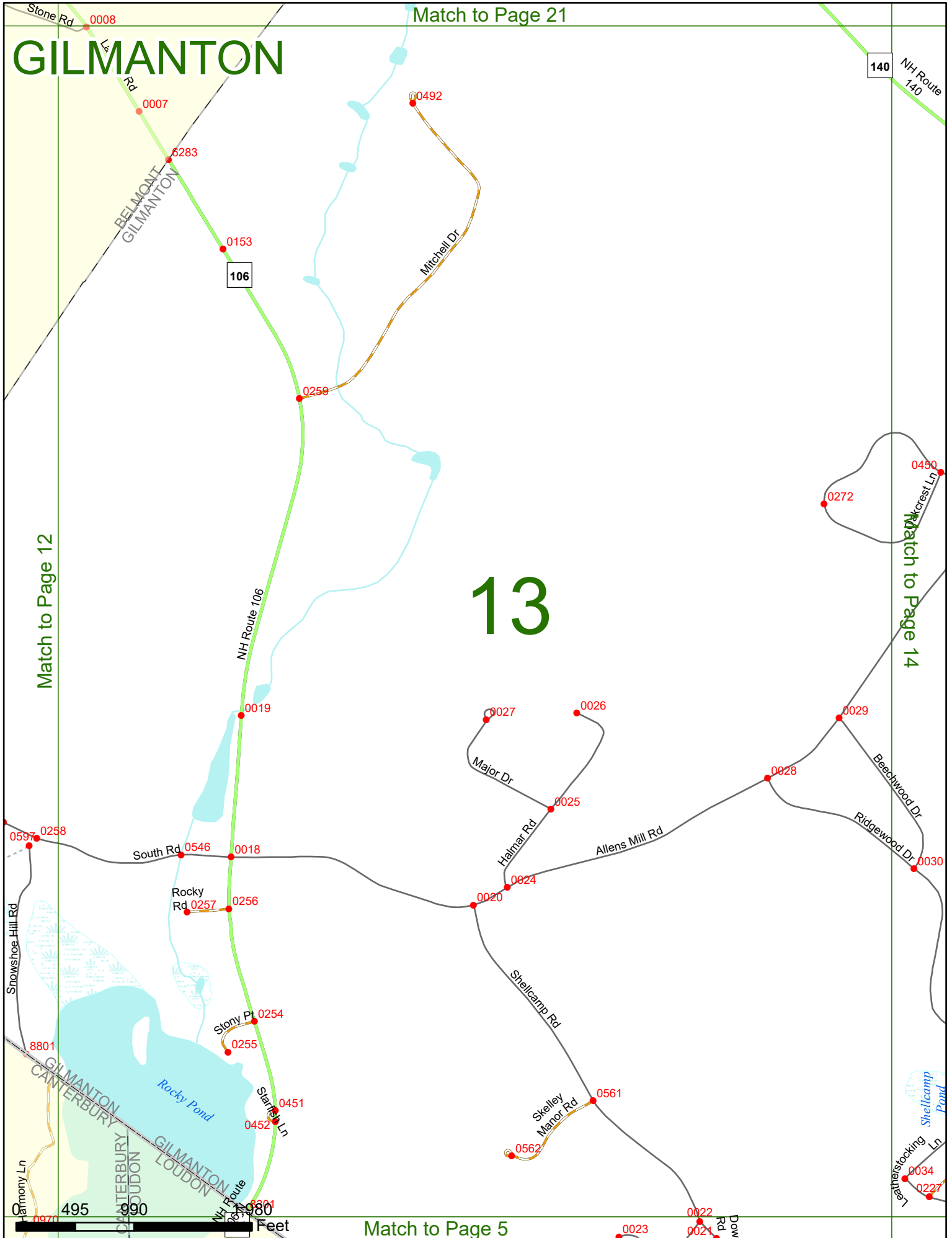
BELMONT  
GILMANTON

106

# 13

Match to Page 12

Match to Page 14

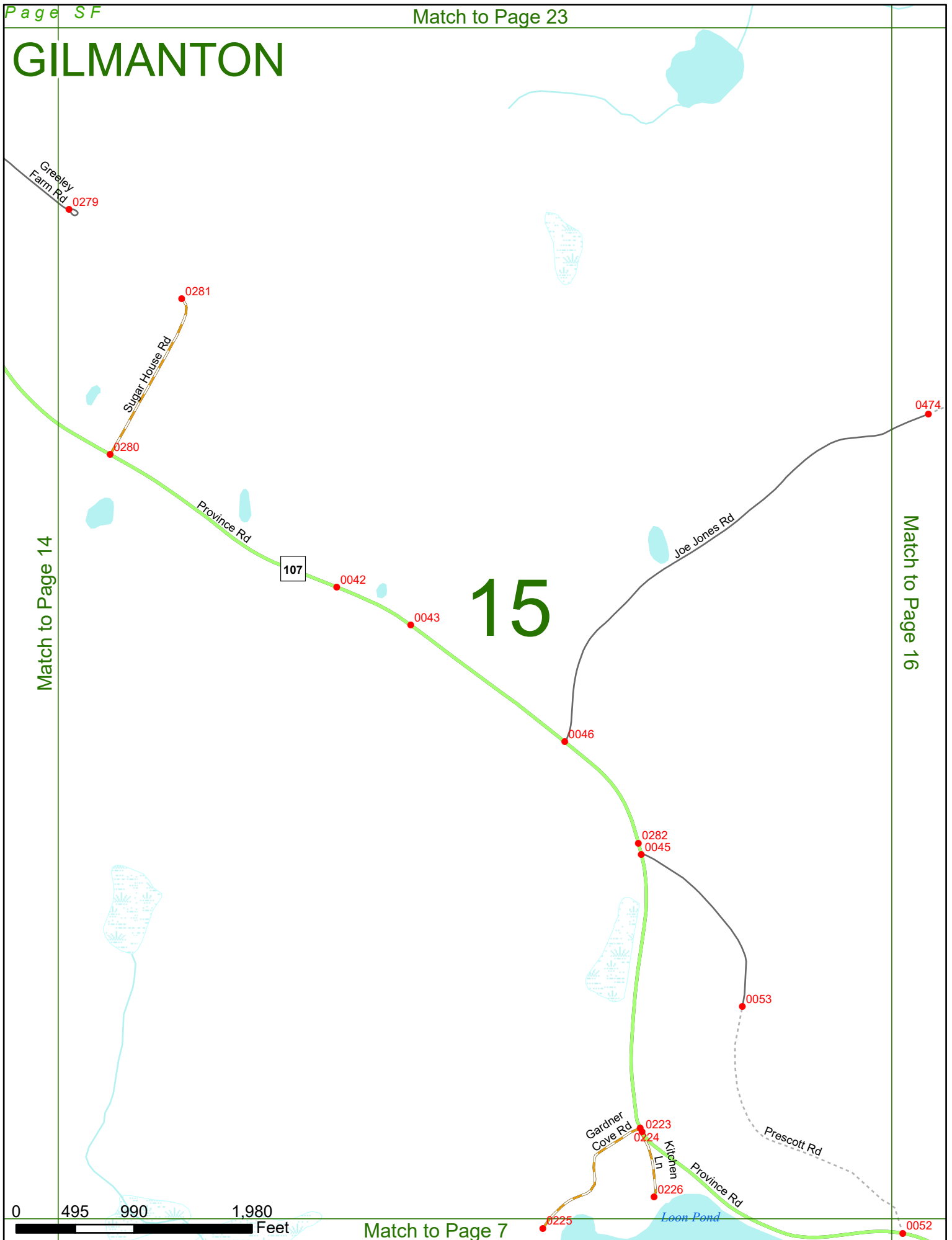


0970 495 990 Feet

Match to Page 5




# GILMANTON



Match to Page 14

Match to Page 16

# 15



Match to Page 7

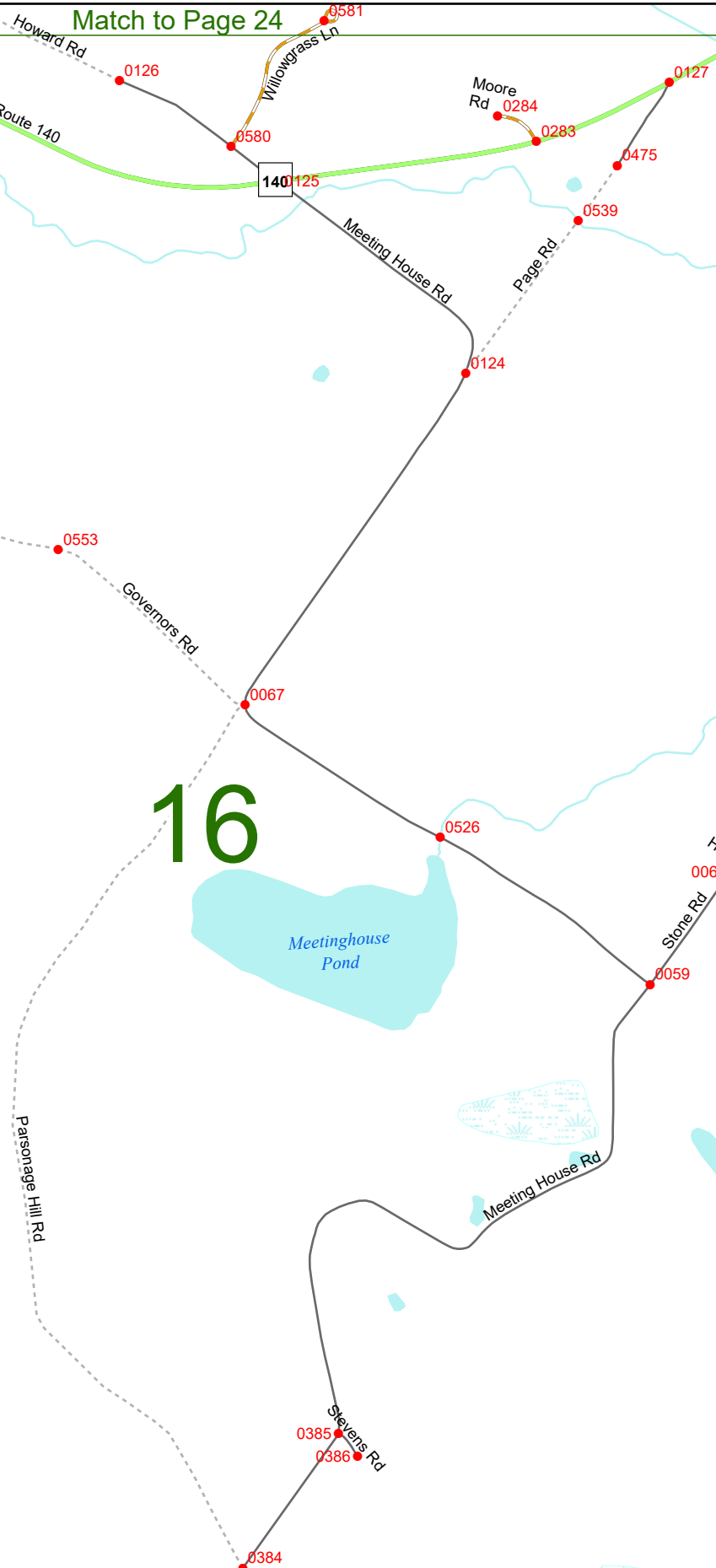
# GILMANTON

Match to Page 24

Match to Page 15

Match to Page 17

# 16



Province 495 990 1,980  
R 0052 Feet

Match to Page 8

# GILMANTON

Match to Page 25

NH Route 140

140

Evergreen Ln

0290

0289

0122

Cogswell Rd

Secord Rd

0120

# 17

Stone Rd

Match to Page 16

Match to Page 18

Eagerly Hill Rd

0058  
0067  
0069

0059

0070

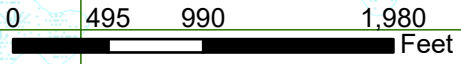
Gilman Rd

0473

0081

Stone Rd

Doe Rd



Match to Page 9

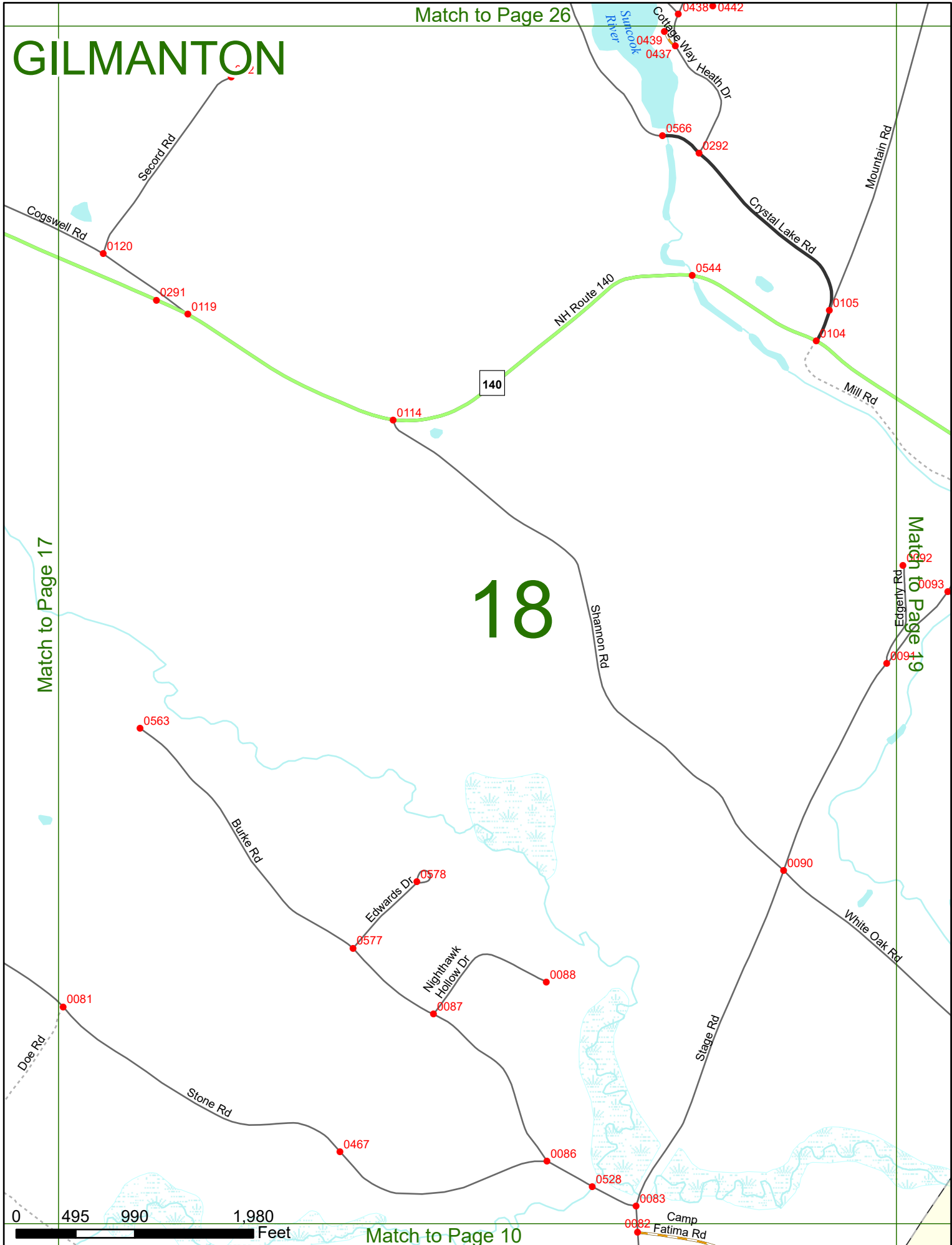


# GILMANTON

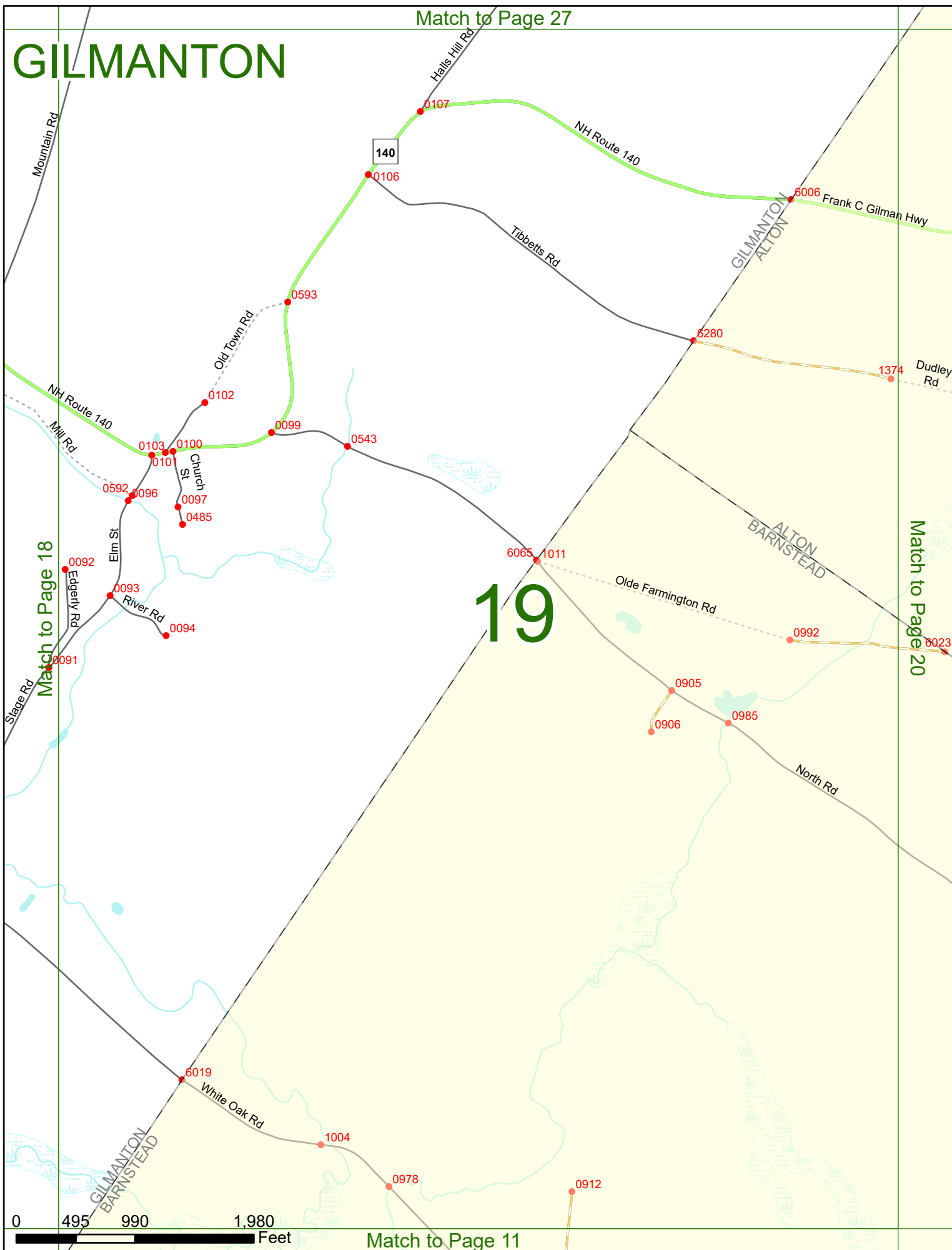
# 18

Match to Page 17

Match to Page 19



# GILMANTON



Match to Page 18

Match to Page 20

# 19

0 495 990 1,980 Feet

# GILMANTON

140

0147

0146

Coffin Brook Rd

Hope Rd

Frank C Gilman Hwy

Tibbetts Rd

1374

Dudley Rd

0712

0134

# 20

Match to Page 0

Match to Page 19

Farmington Rd

6023

Grandview Ln

1111

Sport Emery Rd

0135

Stockbridge Corner Rd

ALTON BARNSTEAD

Dudley Rd

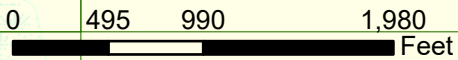
North Rd

0151

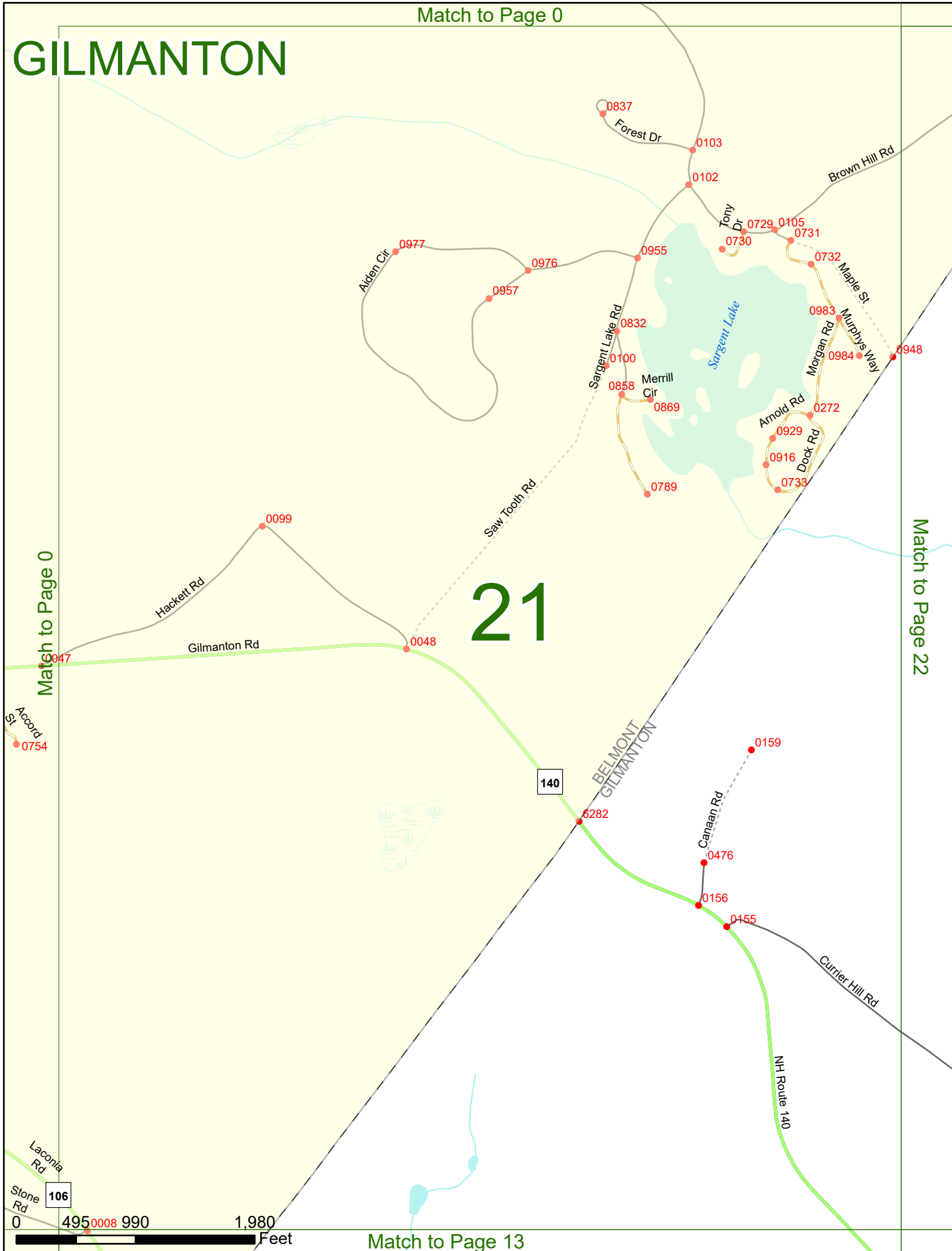
Bartlett Rd

6007

0128



# GILMANTON



Match to Page 0

Match to Page 22

# 21

BELMONT  
GILMANTON

140

Laconia Rd

Stone Rd

0

495

106

0008

990

1,980

Feet

Match to Page 13

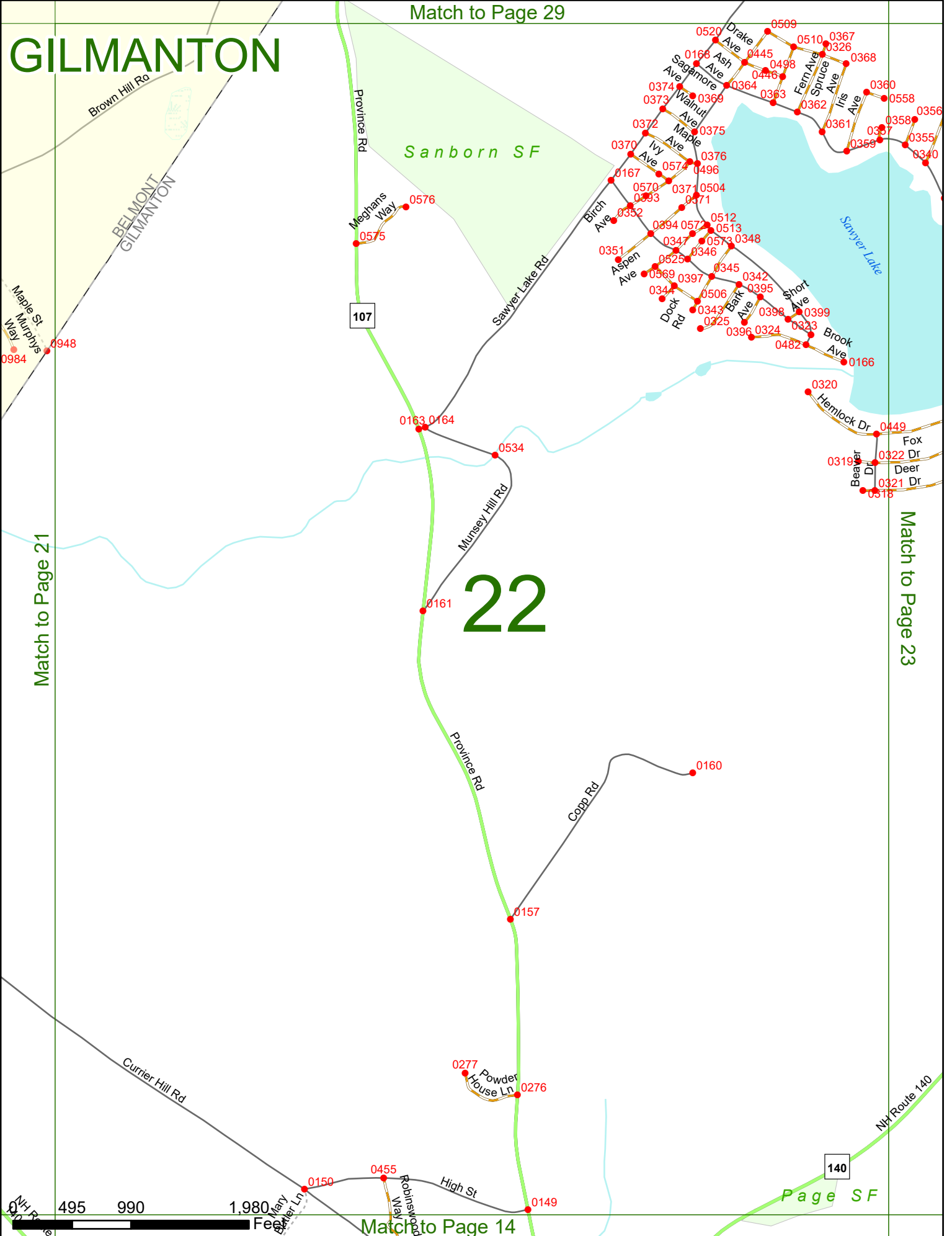
# GILMANTON

Match to Page 29

Sanborn SF

# 22

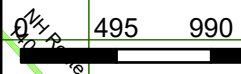
Page SF



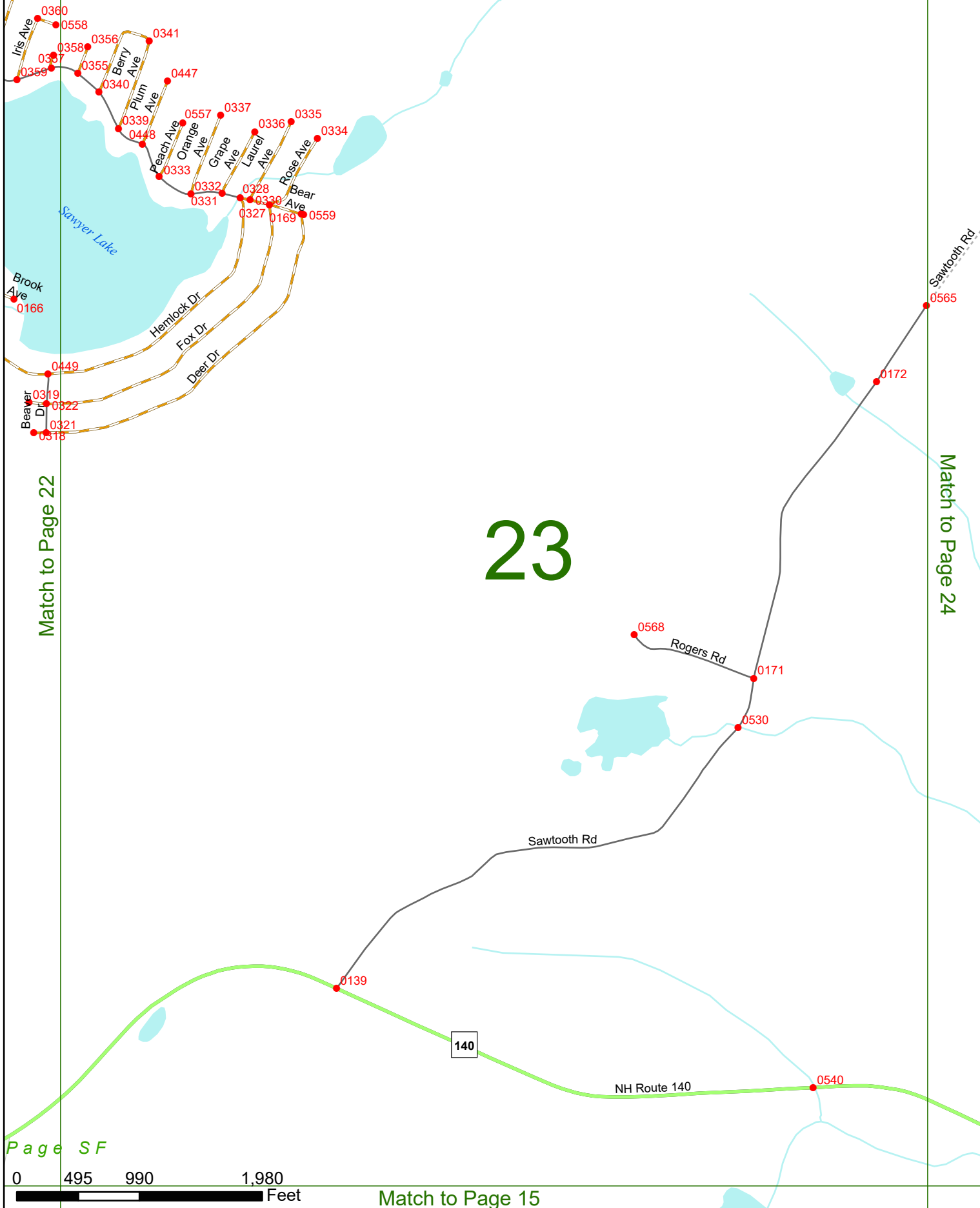
Match to Page 21

Match to Page 23

Match to Page 14



# GILMANTON



Match to Page 22

Match to Page 24

# 23



# GILMANTON


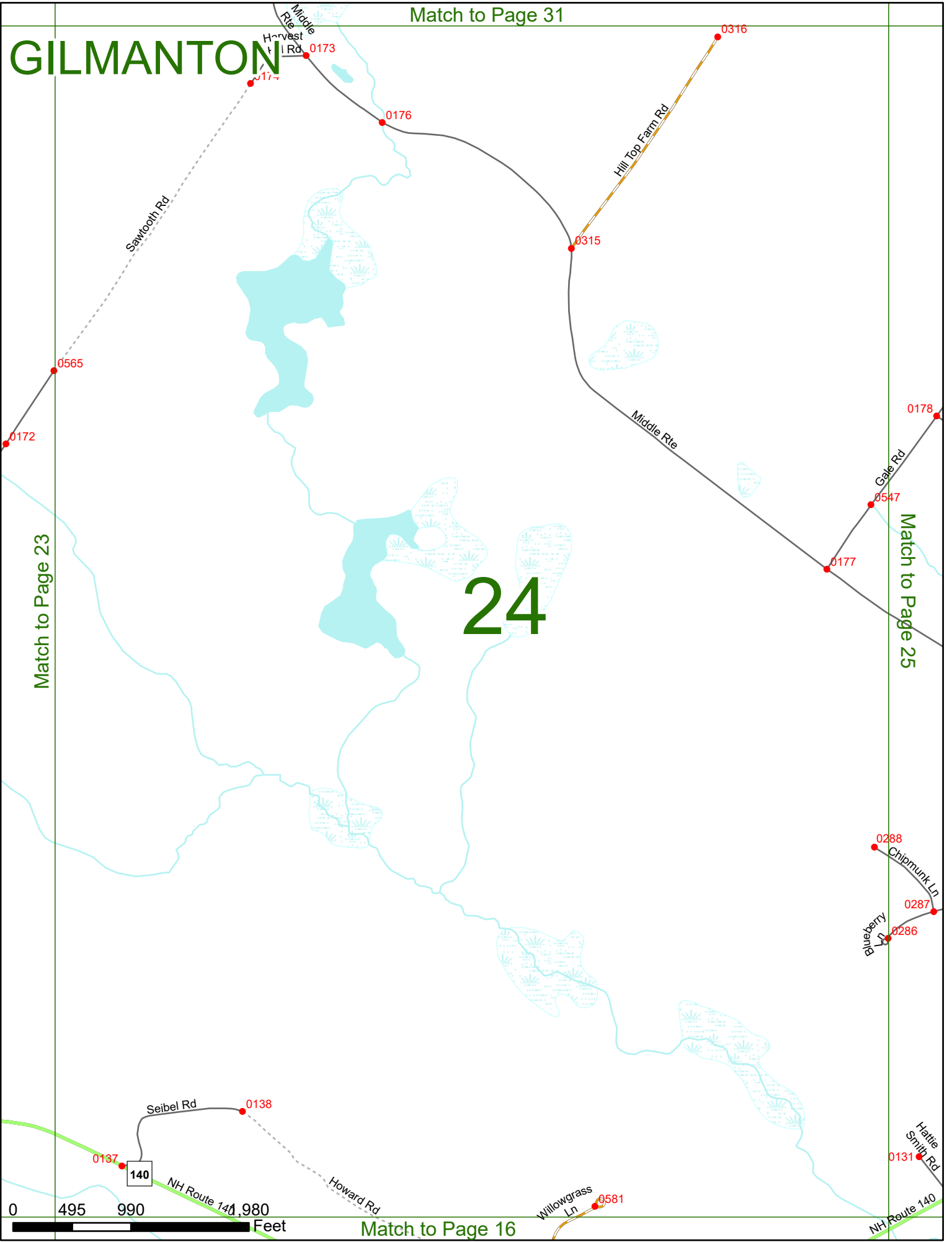
Match to Page 31

# 24

Match to Page 23

Match to Page 25

Match to Page 16



0

495

990

Feet

140

NH Route 140

Seibel Rd

0138

0137

Howard Rd

Willowgrass Ln

0581

0288

Chipmunk Ln

0287

Blueberry Ln

0286

0131

Hattie Smith Rd

Hill Top Farm Rd

0315

0316

Middle Rte

Gale Rd

0547

0177

0178

0176

0173

0172

0565

0172

Middle Rte

Harvest Hill Rd

Sawtooth Rd

0171

NH Route 140

Match to Page 32

# GILMANTON

Crystal Lake

0181

0479

Donovan Rd

0480

Perkins Rd

0594

Gale Rd

0178

Lou Ln

0179

# 25

Match to Page 24

Match to Page 26

Middle Rte

0288

Chipmunk Ln

0287

Blueberry Ln

0285

0286

0128

0131

Hattie Smith Rd

0545

140

0129

NH Route 140



Match to Page 17

# GILMANTON

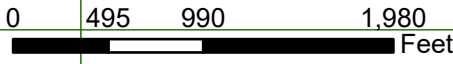
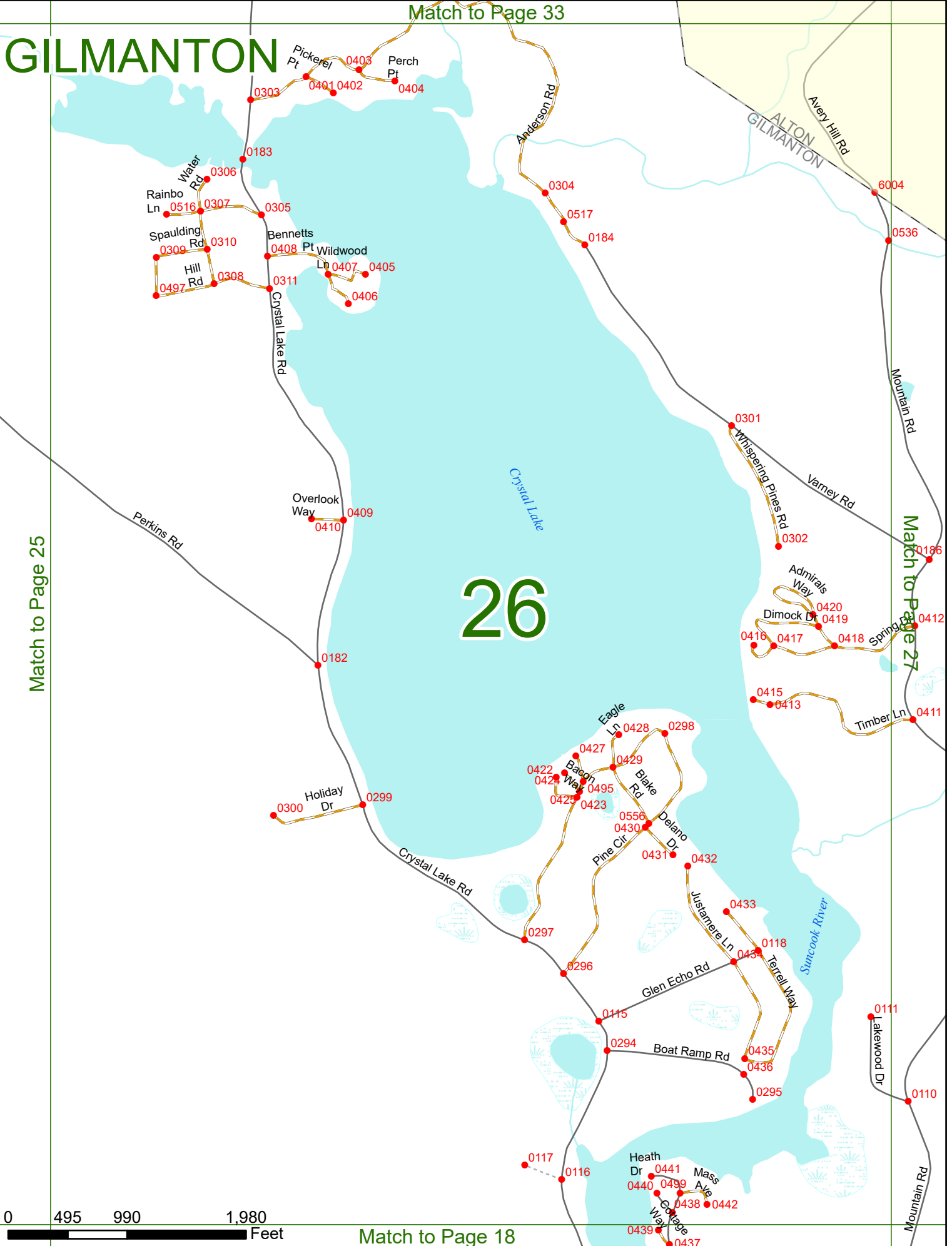
Match to Page 33

Match to Page 25

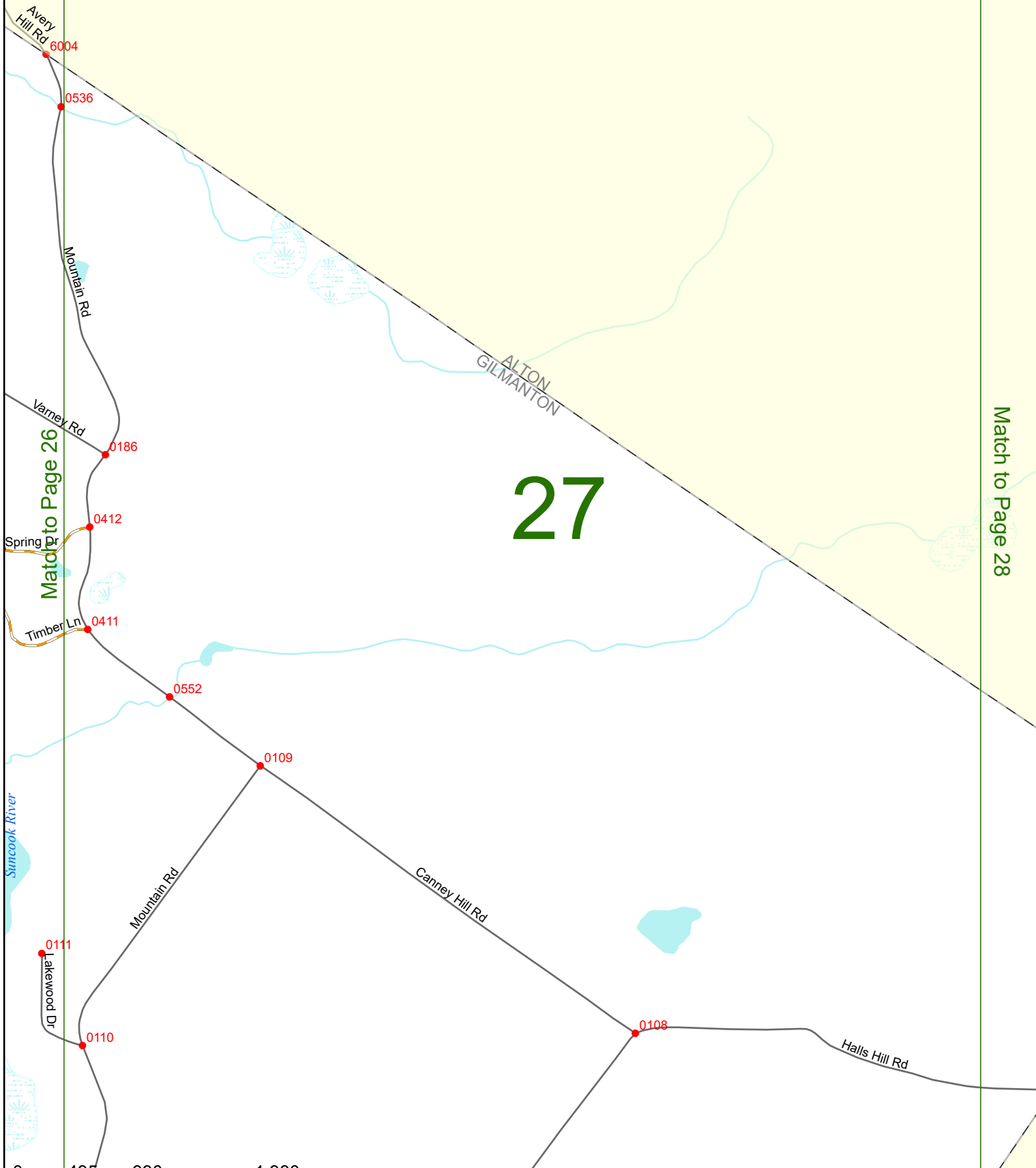
Match to Page 27

Match to Page 18

# 26



# GILMANTON

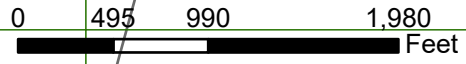


# 27

Match to Page 26

Match to Page 28

Match to Page 19

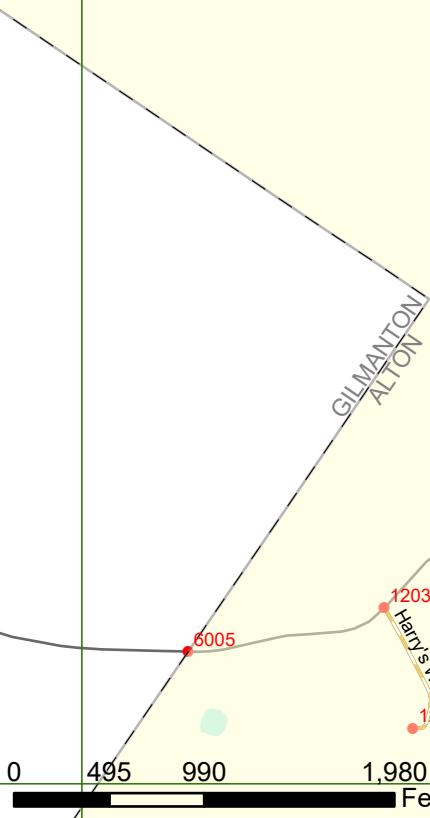


# GILMANTON

# 28

Match to Page 27

Match to Page 0



# GILMANTON


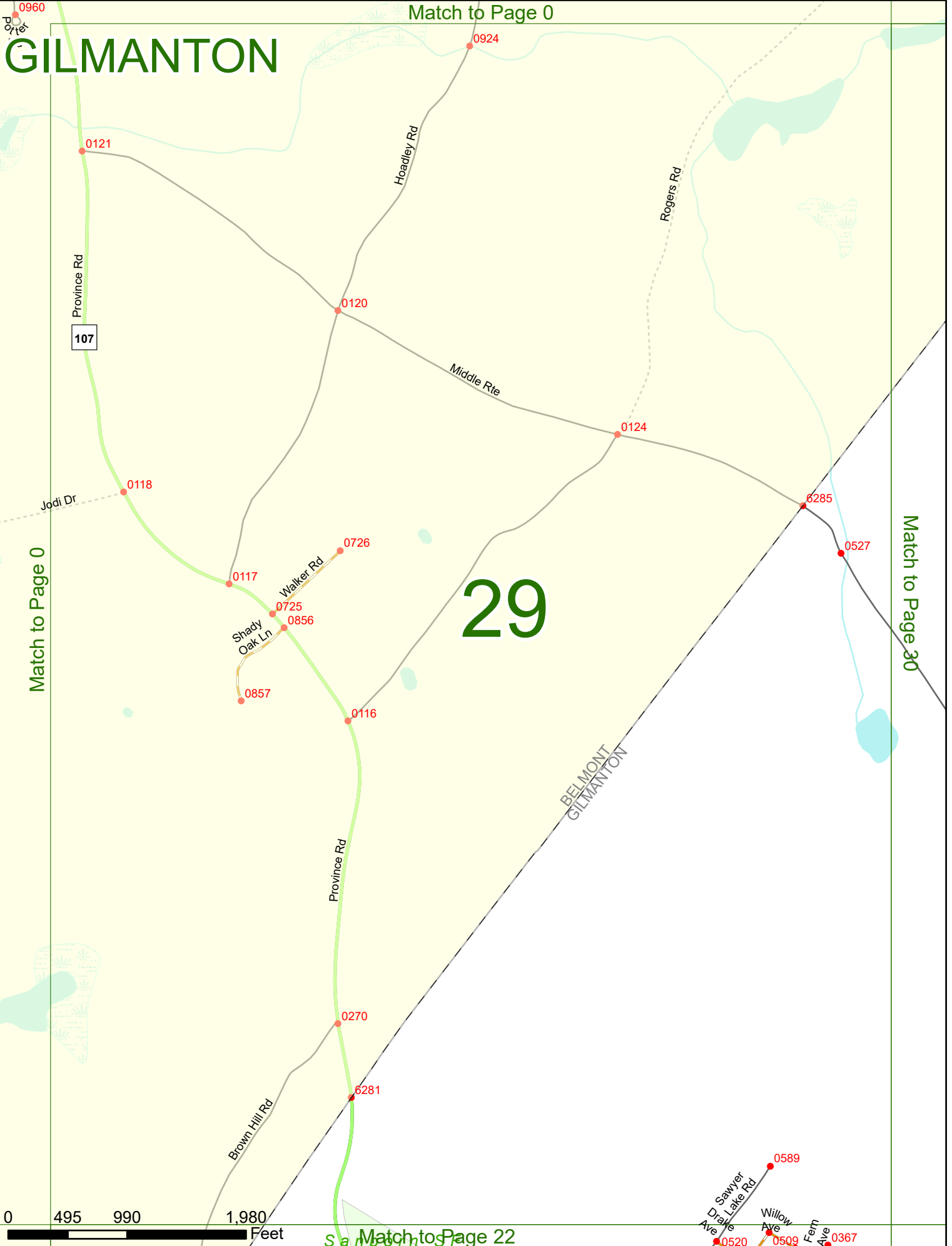
Match to Page 0

# 29

Match to Page 0

Match to Page 30

Match to Page 22



# GILMANTON

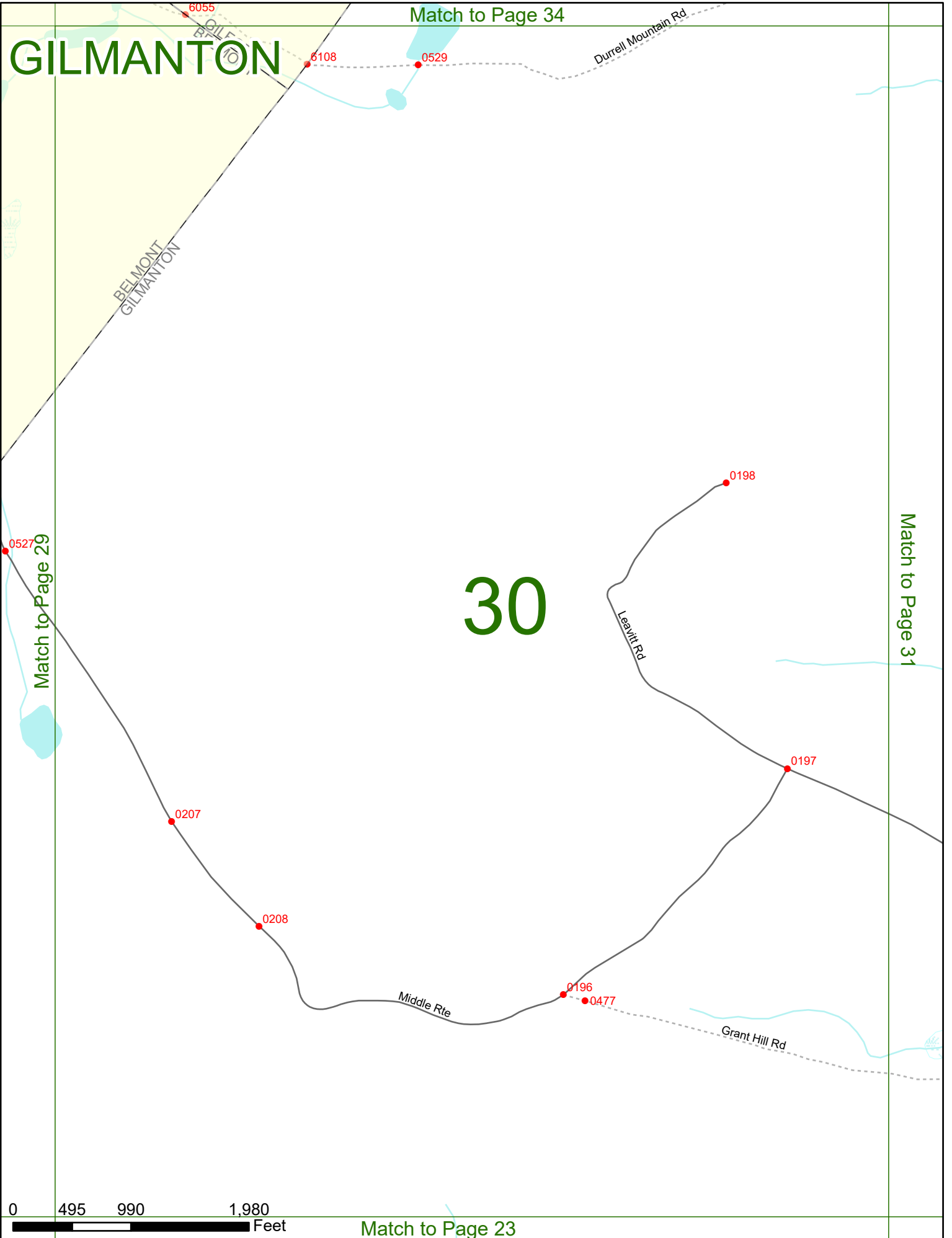
Match to Page 34

# 30

Match to Page 31

Match to Page 23

0 495 990 1,980 Feet



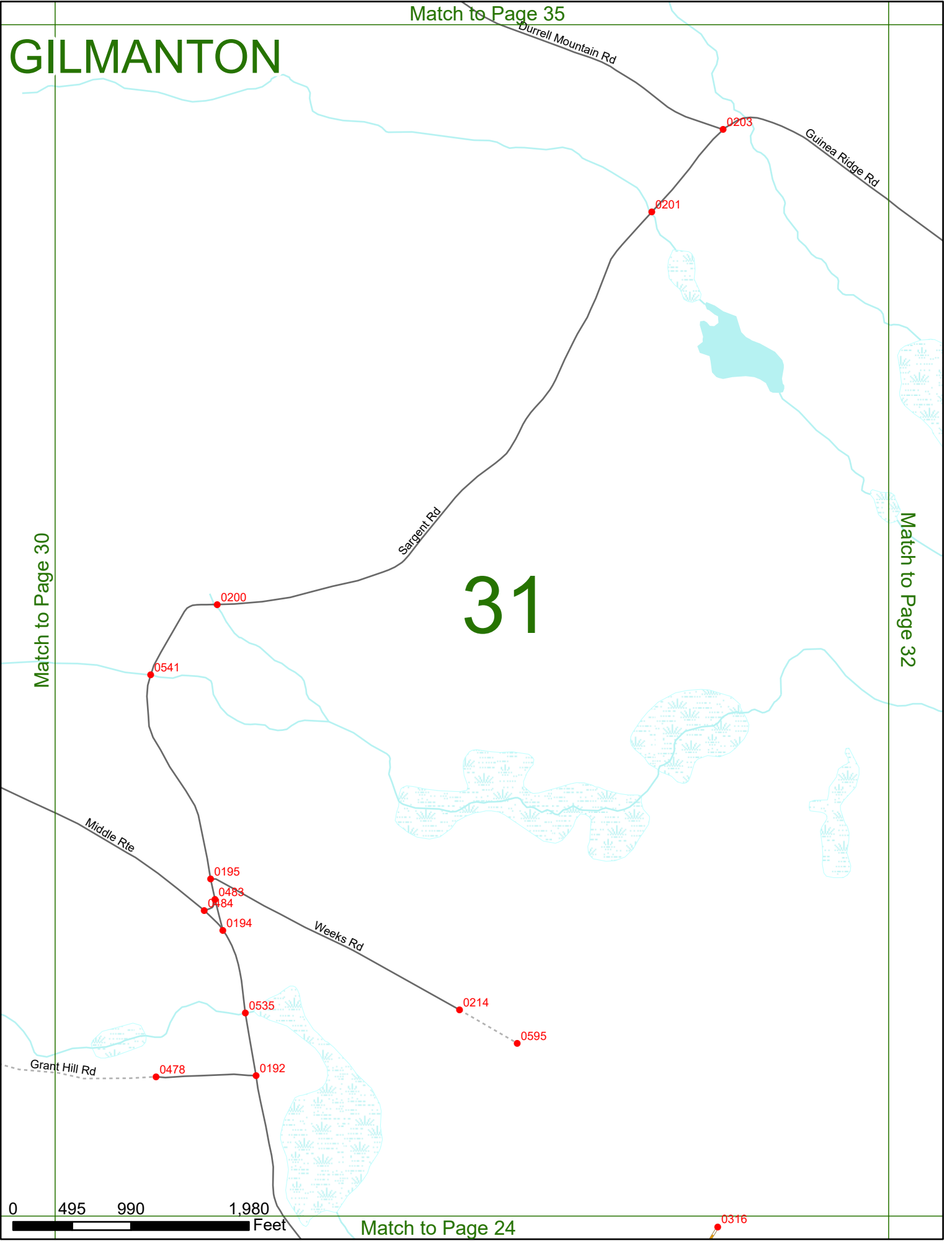
Match to Page 35

# GILMANTON

# 31

Match to Page 30

Match to Page 32



Match to Page 24

0 495 990 1,980 Feet



# GILMANTON

Match to Page 36

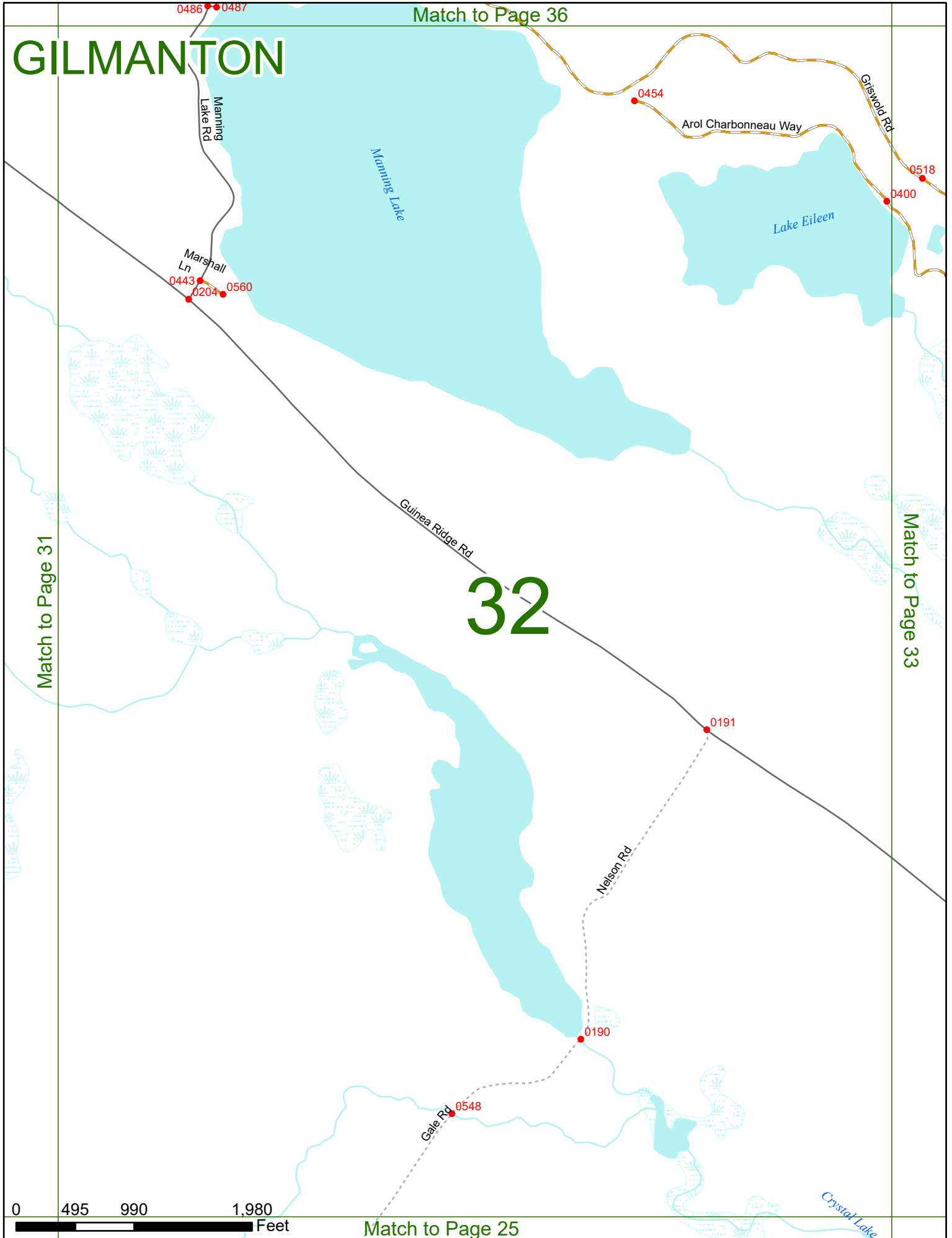
Match to Page 31

Match to Page 33

# 32

0 495 990 1,980 Feet

Match to Page 25



# GILMANTON

Arol Charbonneau Way  
Lake Eileen

0518

0400

0380

Griswold Rd

Match to Page 32

# 33

ALTON  
GILMANTON

0378

6306

Gerald Dr 0767  
1143 0766  
Chipmunk 1144 Ln 0764

0765

Lady Slipper Ln 0763

0762

Levit Rd

Places Mill Rd

1342

0314

Daniel Webster Way

0313  
0312

6003

0761

Guinea Ridge Rd

Places Mill Rd

0550

0168

Crystal Lake Rd

Anderson Rd

Hills Pond

Alton Shores Rd  
Scott Dr

Larry Dr 0782

Wendy Dr 0210

0781

1375

Barbara Dr 0780

0664

Beaver Dam Rd

0768

0769

0663

0662

0777

0208

1290

1289

0772

0770

0771

1292

Stephanie Dr 1209

1206

1210

1293

0776

0774

0773

0775

1329

1207

1207

1207

1207

1207

1207

1207

1207

1207

1207

1207

1207

1207

1207

1207

1207

1207

1207

1207

1207

1207

1207

1207

1207

1207

1207

1207

1207

1207

1207

1207

1207

1207

1207

1207

1207

1207

1207

1207

0 495 990 1,980 Feet

# GILMANTON

Match to Page 0

# 34

Match to Page 0

Match to Page 35

Belknap Mtn Rd

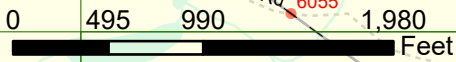
GILFORD  
GILMANTON

Durrell Mountain Rd

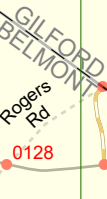
GILFORD  
BELMONT

Rogers Rd

Durrell Mountain Rd



Match to Page 30



Match to Page 0

# GILMANTON

*Belknap  
Mountain SF*

# 35

GILFORD  
GILMANTON

Match to Page 34

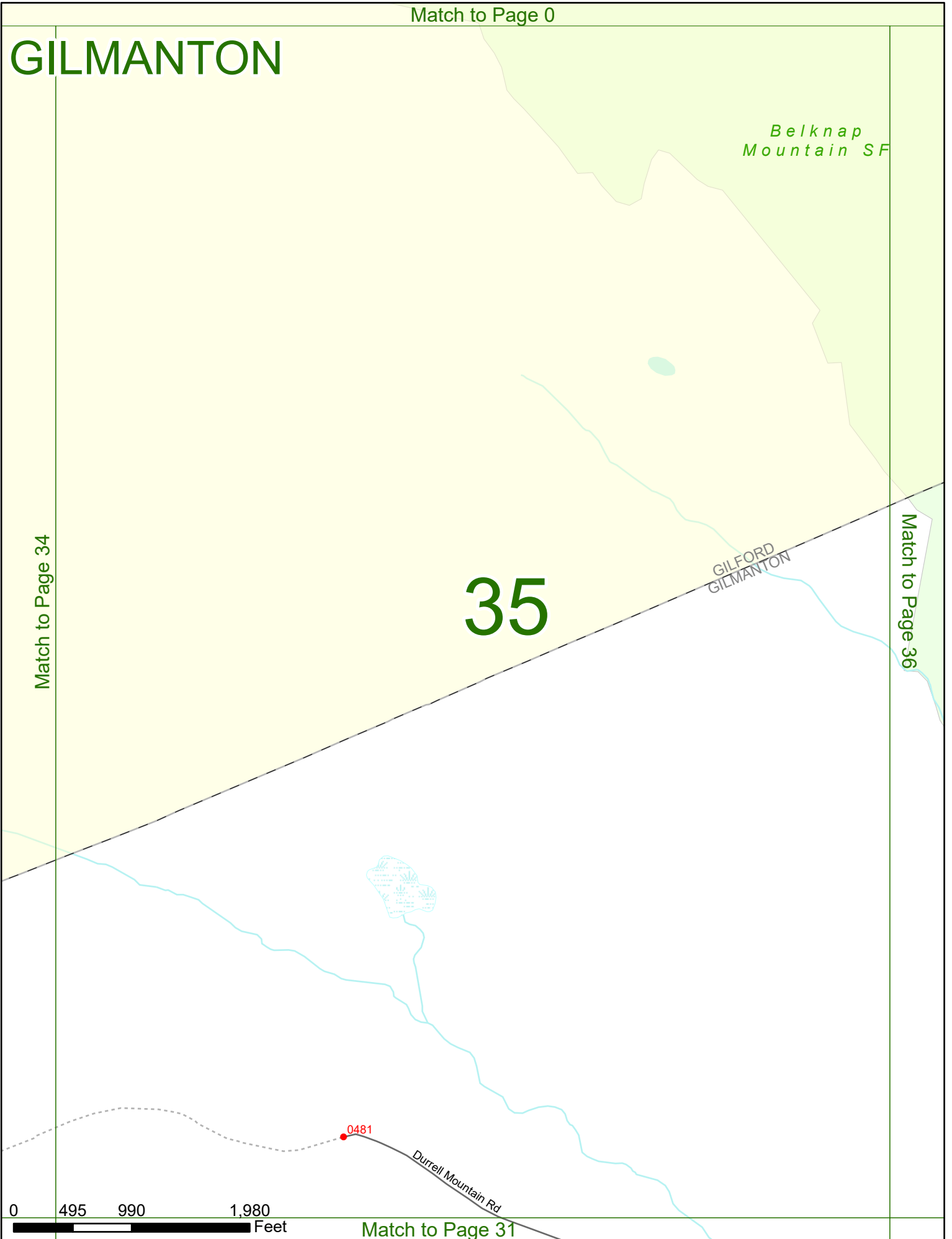
Match to Page 36

0481

Durrell Mountain Rd

0 495 990 1,980 Feet

Match to Page 31



Match to Page 0

# GILMANTON

Round Pond

Belknap Mountain SF

GILFORD  
GILMANTON

# 36

Match to Page 35

Match to Page 37

0453  
0519  
0205  
Manning Lake Rd  
0486  
0487

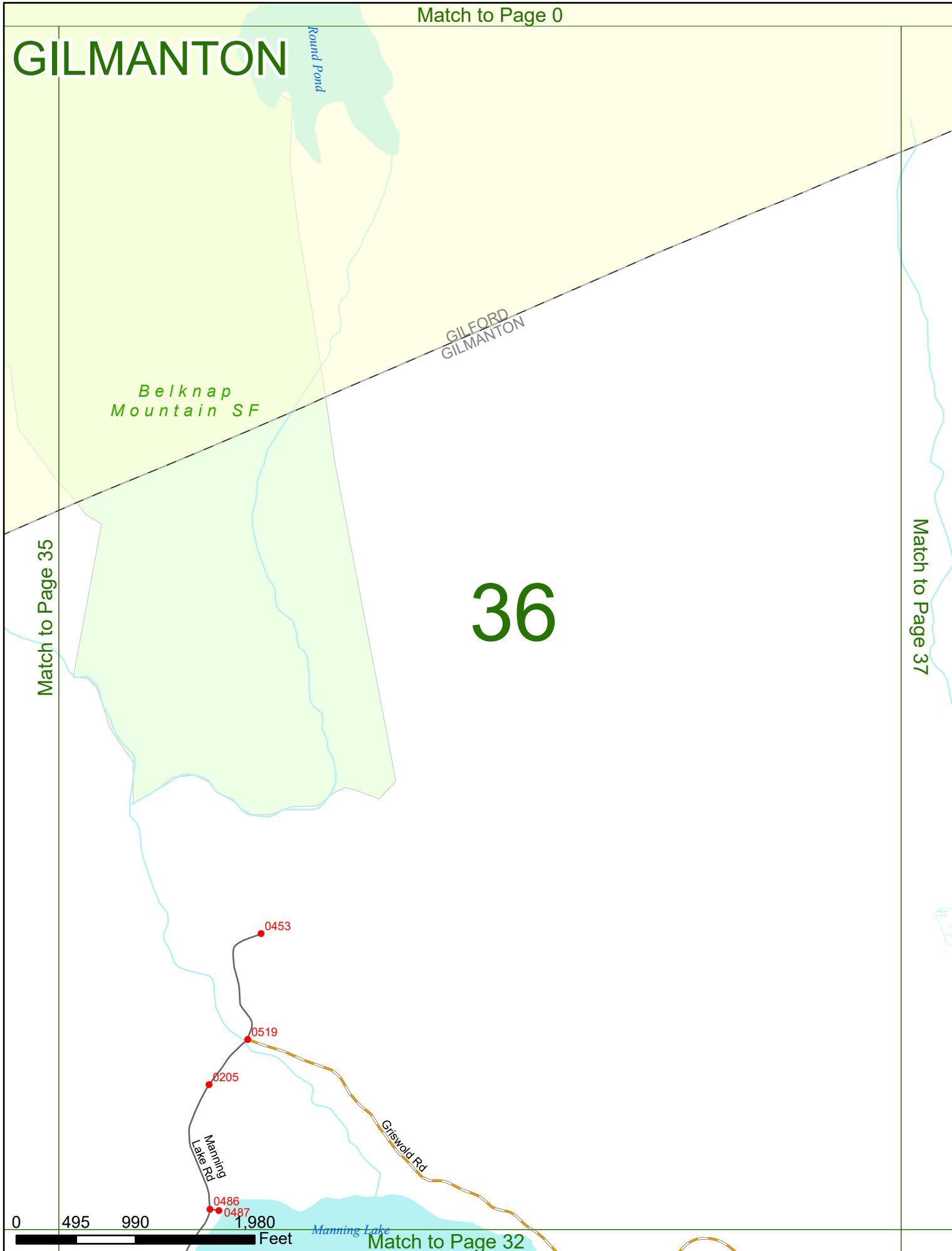
Griswold Rd

Manning Lake

0 495 990

1,980 Feet

Match to Page 32



Match to Page 0

# GILMANTON

GILFORD  
GILMANTON

Match to Page 36

ALTON  
GILMANTON

# 37

Match to Page 0

1334

Alton Mountain Rd

0212

Blueberry Ln  
1211

0209

0784

0785

Alton Shores Rd

Scott Dr

Larry Dr

Hills Pond

0 495 990 1,980 Feet

Match to Page 33