

















Maps and data sets are not guaranteed to be free from errors and omissions. Data is in a constant state of update and correction by various groups and agencies. Information displayed on this map is the best available at the time of publication.

# 2024 Nodal Reference Bookmap

## LEGEND

<b>Divided Highway Limited Access</b>	<b>Turnpike Toll Road</b>	<b>U.S. Route</b>	<b>N.H. Route</b>
			
<b>State Roads (Carries NO Route Number)</b>	<b>Local Roads</b>	<b>Class 6 Roads (Not Maintained)</b>	<b>Private Roads</b>
			
	<b>State Line</b>		<b>Lakes &amp; Ponds</b>
	<b>County Line</b>		<b>State Parks</b>
	<b>Town Line</b>		<b>National &amp; State Forests</b>
	<b>Rivers &amp; Streams</b>		<b>Reference Nodes</b>

NHDOT will accept crash locations based on the State of NH Uniform Police Traffic Accident Report.

Crash occurred on:

**Option 1**     Street Address  
                   123 Main Street

**Option 2**     Route No and/or     Distance from             NESW             Intesecting Road, Bridge,  
                   Street name             Intersecting Street                                     Town/County line  
                   Main Street                     500                     E                     Oak Street

**Option 3**     First Node                     Distance from First Node                     Second Node  
                   515                                     212                                     632

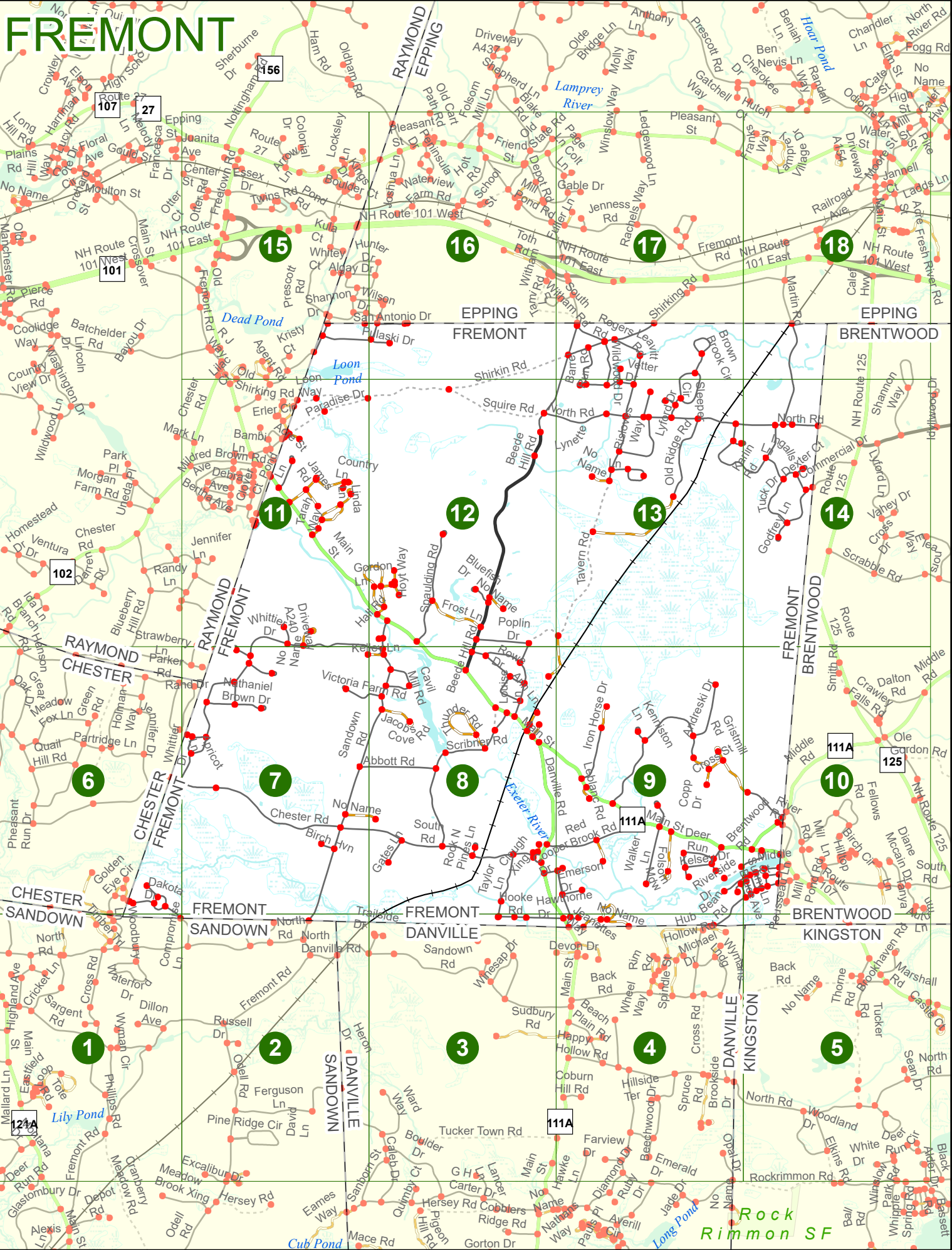
**Option 4**     Route No and/or             Mile Marker on Interstate Only             NESW             Mile (Marker)  
                   Street name  
                   189S                                     700 feet                                     S                     36.8

**Option 3 – Example**

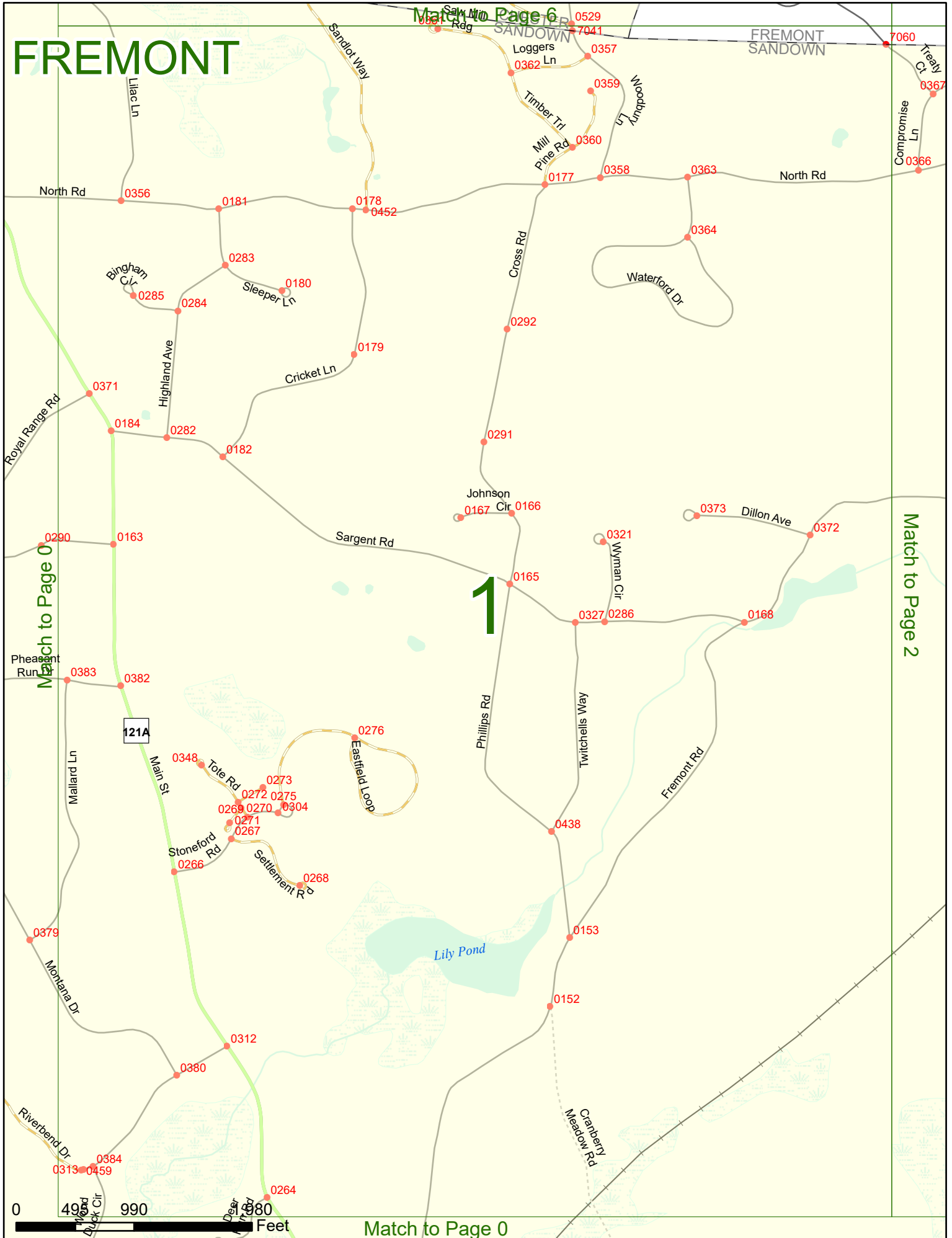
Street Name                     Loudon Road  
First Node                             803  
Distance from First Node             318 Ft  
Second Node                             813



# FREMONT



# FREMONT



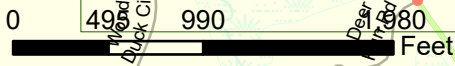
Match to Page 6

Match to Page 0

Match to Page 2

1

Match to Page 0



Match to Page 7

# FREMONT

FREMONT SANDOWN

FREMONT DANVILLE

# 2

Match to Page 1

Match to Page 3

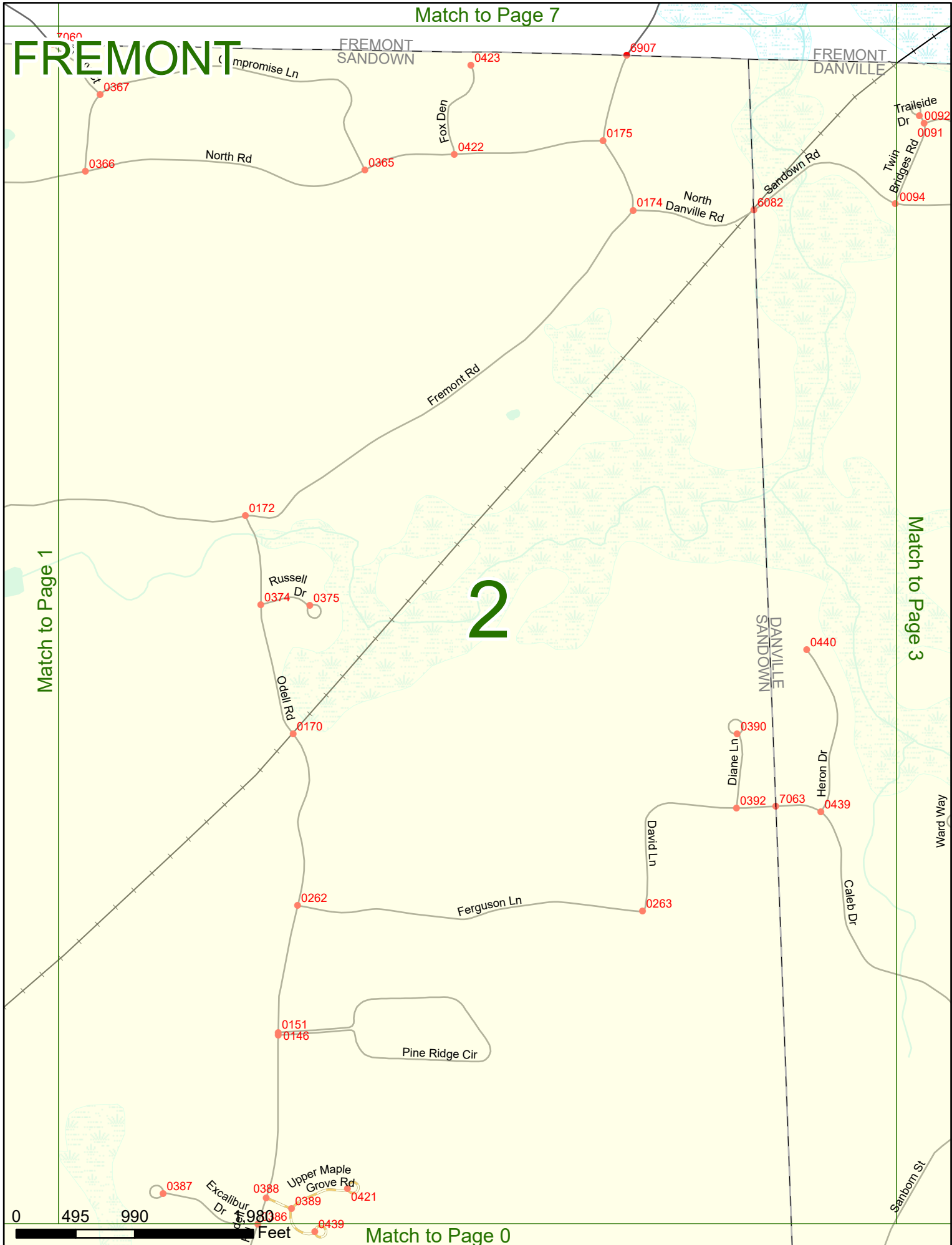
Ward Way

Sanborn St

0 495 990

Feet

Match to Page 0





# FREMONT

FREMONT  
DANVILLE

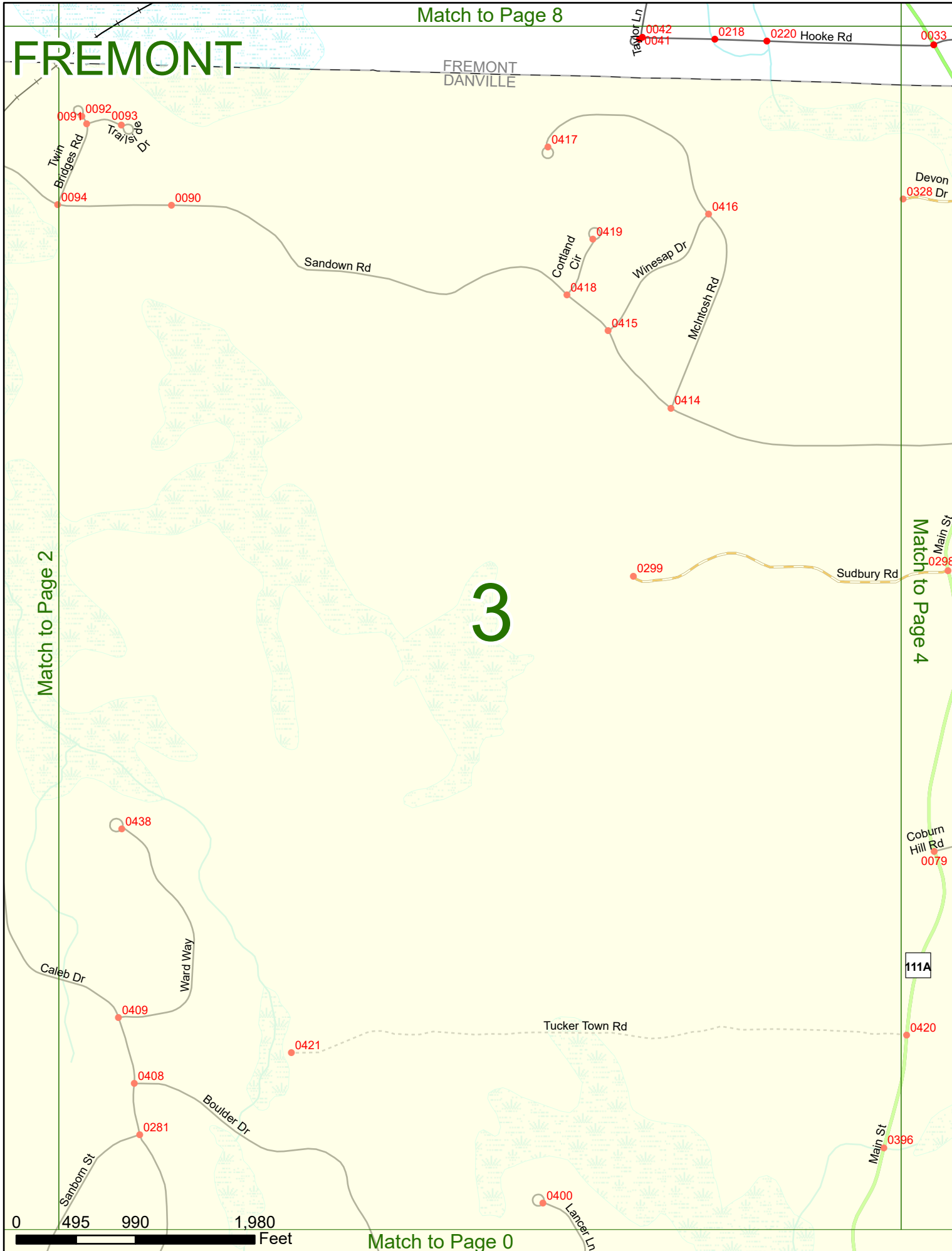
Match to Page 2

Match to Page 4

# 3

0 495 990 1,980 Feet

Match to Page 0



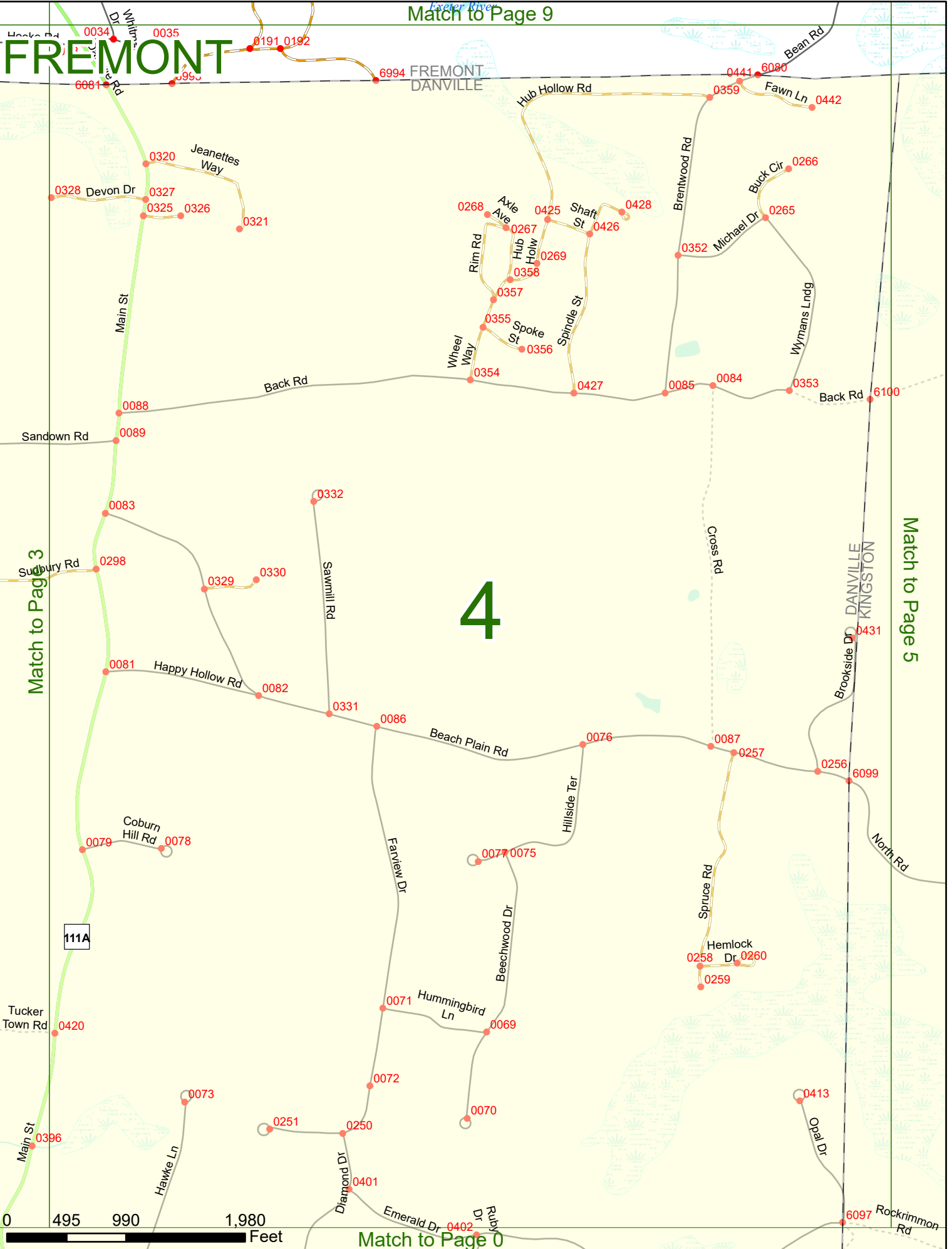
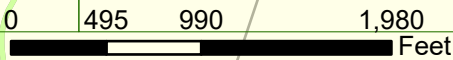
# FREMONT

FREMONT  
DANVILLE

# 4

Match to Page 3

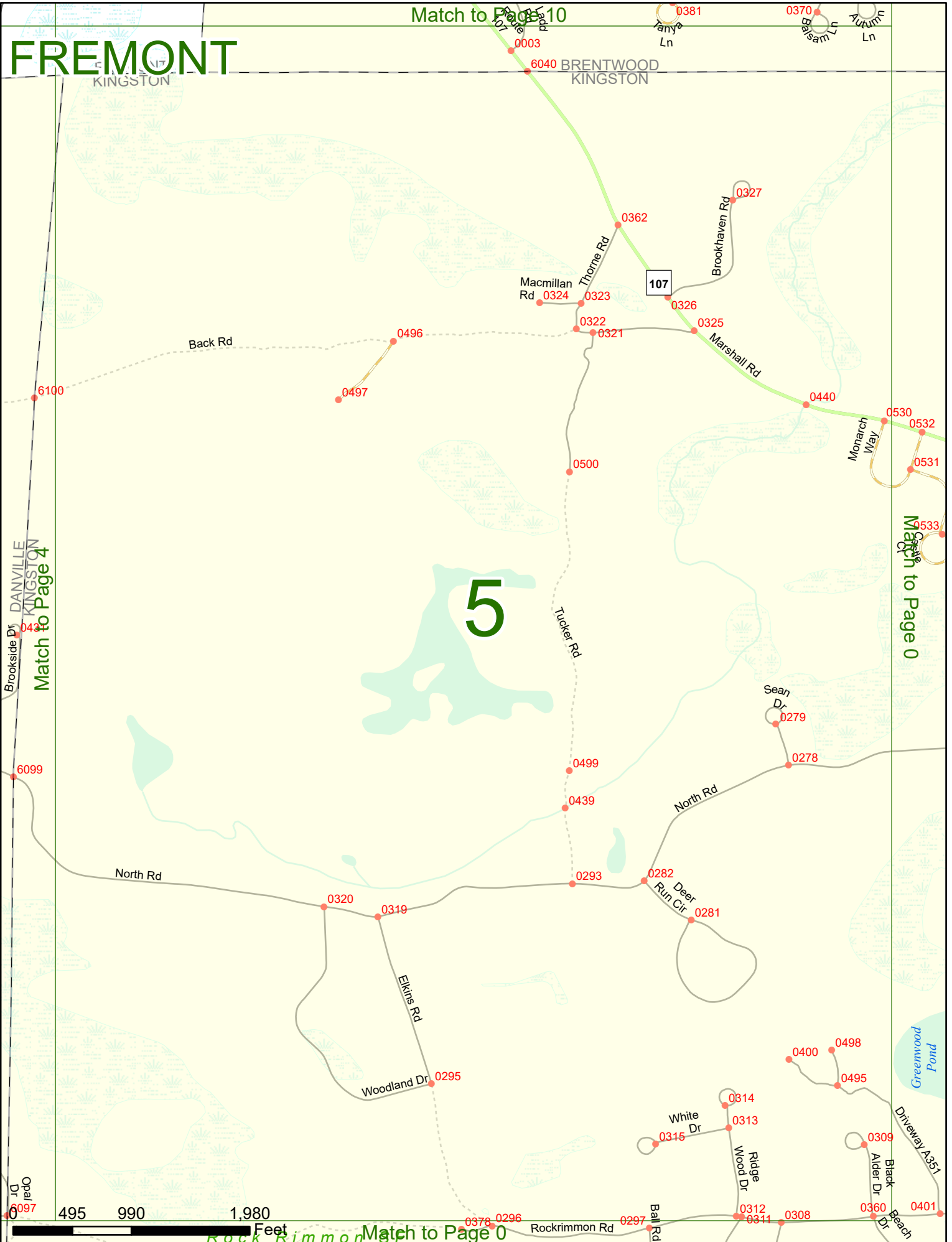
Match to Page 5



# FREMONT

Match to Page 10

# 5



Match to Page 4

Match to Page 0

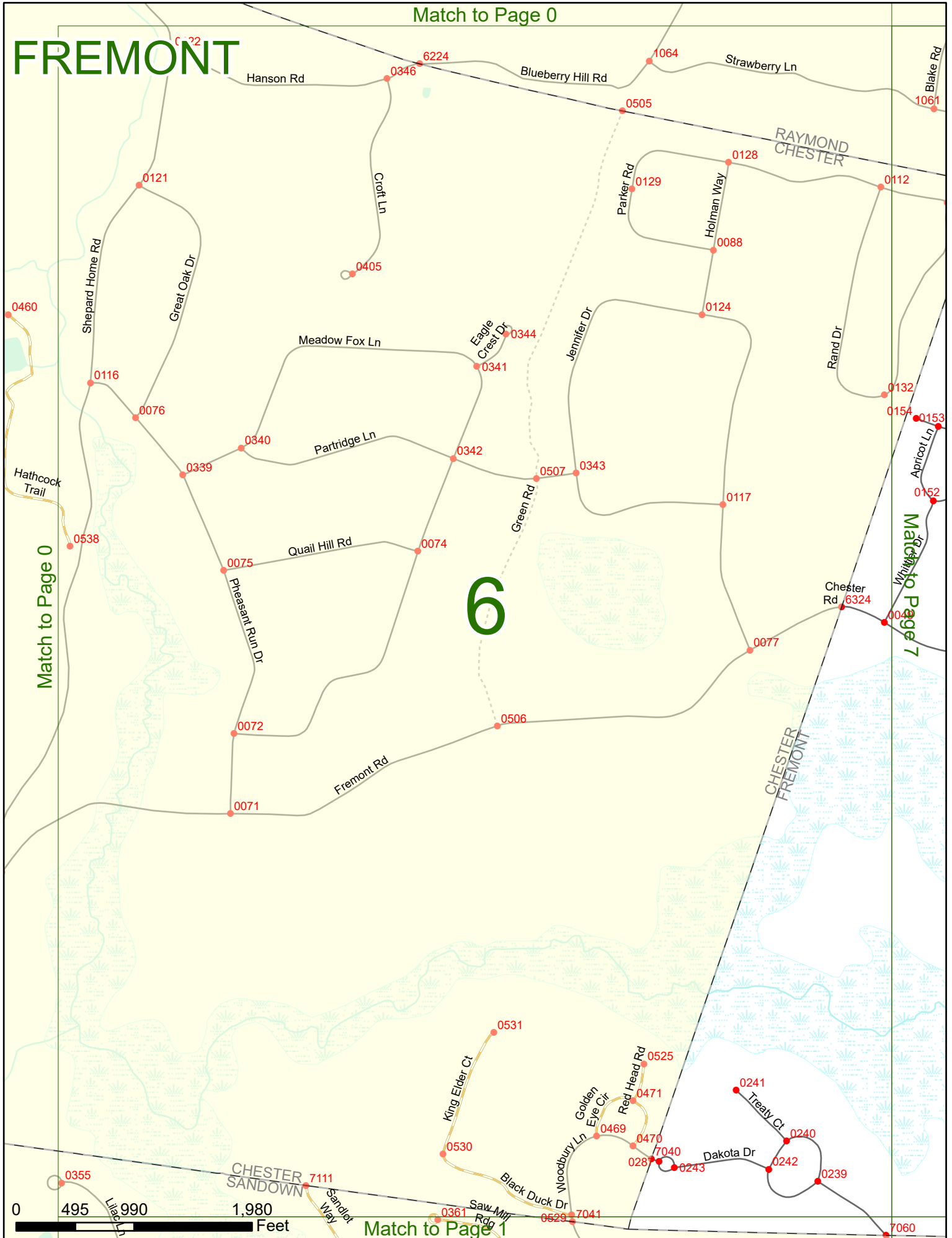
Match to Page 0

495 990 1,980 Feet



# FREMONT

C-22

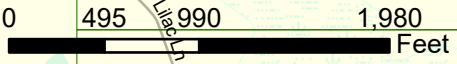


Match to Page 0

Match to Page 7

Match to Page 1

# 6



0 495 990 1,980

Feet

Lilac Ln

Sandlot Way

Match to Page 1

CHESTER SANDOWN

CHESTER FREMONT

RAYMOND CHESTER

Hathcock Trail

Shepard Home Rd

Great Oak Dr

Pleasant Run Dr

Quail Hill Rd

Partridge Ln

Meadow Fox Ln

Fremont Rd

Green Rd

Woodbury Ln

Golden Eye Cir

Red Head Rd

Saw Mill Rd

Black Duck Dr

Dakota Dr

Treaty Ct

Apricot Ln

Whispering Dr

Chester Rd

Jennifer Dr

Holman Way

Parker Rd

Croft Ln

Eagle Crest Dr

Rand Dr

Blueberry Hill Rd

Strawberry Ln

Hanson Rd

Blake Rd

0460

0121

0116

0076

0339

0340

0538

0075

0072

0071

0405

0341

0344

0342

0074

0506

0507

0343

0117

0077

6324

0132

0154

0153

0152

0046

6224

0346

1064

0505

0128

0088

0124

0112

1061

0355

7111

0530

0531

0525

0471

0469

0470

0470

0287

7040

0243

0241

0240

0242

0239

0361

0529

7041

7060

# FREMONT

Match to Page 11

Kelley  
0071 Ln

1062 1063  
1061 1075

0269 Kingman Ct  
0268  
0147

RAYMOND  
CHESTER  
RAYMOND  
FREMONT

Senter Cir  
0173

Parker Rd  
0112 0368

Whittier Dr  
0148  
Merrill Ln  
0150  
Nathaniel Brown Dr  
0149 0203

0210  
Victoria Farm Rd

Rand Dr  
0132

CHESTER  
FREMONT

Grapevine Dr  
0154 0151  
Apricot Ln  
0153

6324  
0049

Match to Page 6

0050

# 7

Match to Page 8

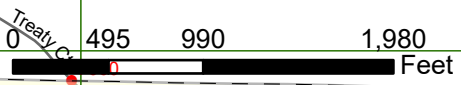
0069 Abbott Rd

Chester Rd

0195 0196

0052 South Rd

0051 Birch Hvn  
0047



Match to Page 2

# FREMONT

Match to Page 12

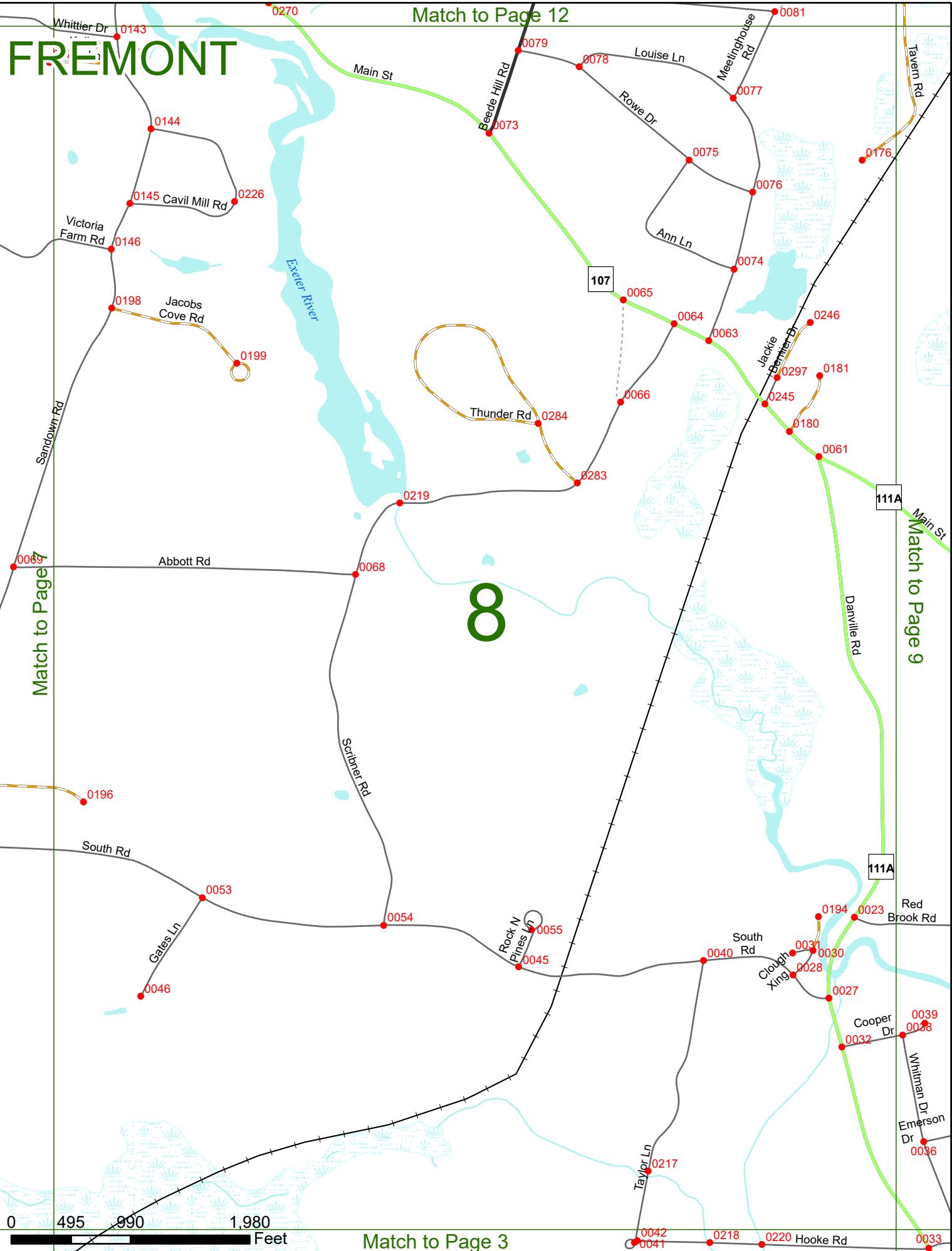
Match to Page 7

Match to Page 9

Match to Page 3

# 8

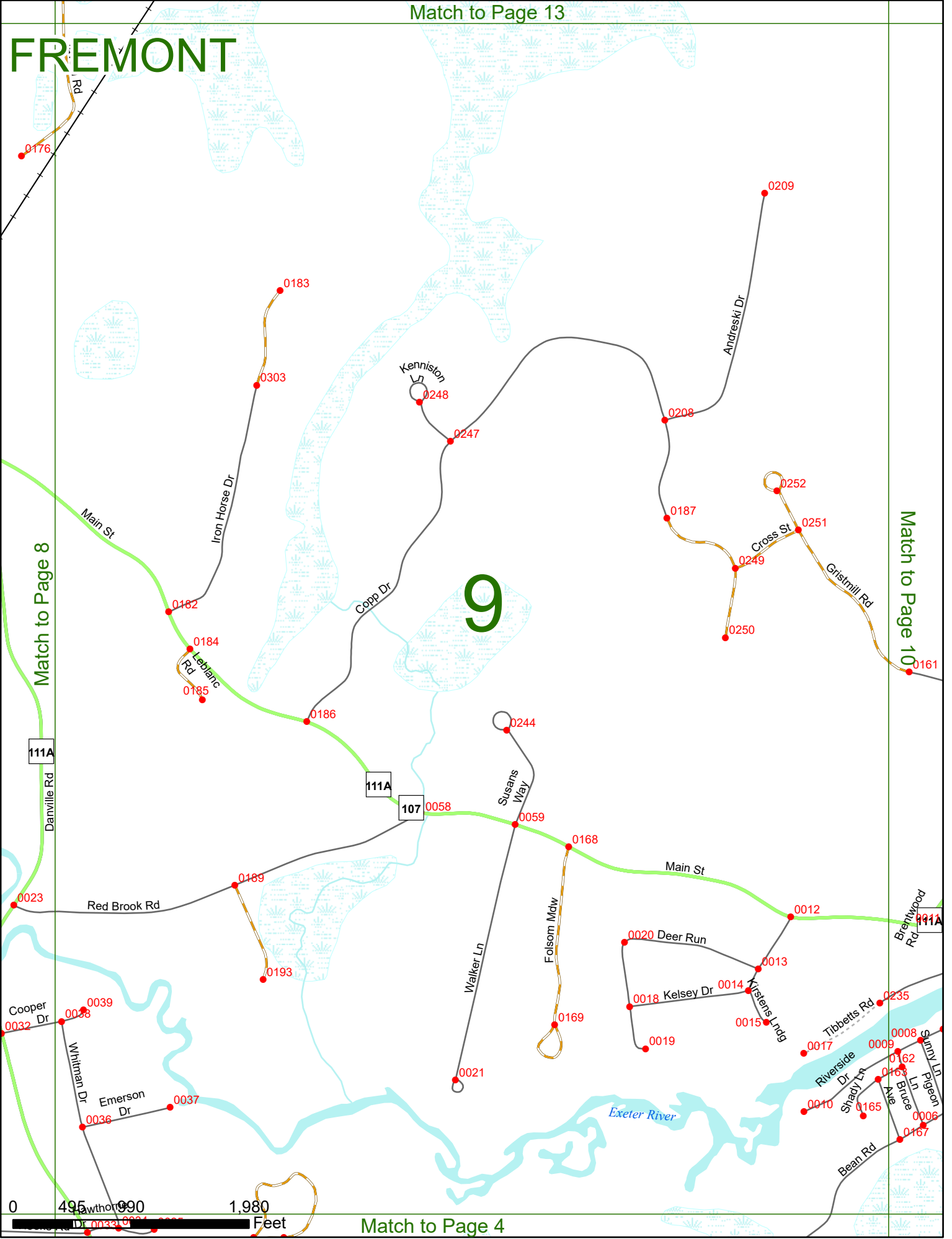
Exeter River



Match to Page 13

# FREMONT

# 9



Match to Page 8

Match to Page 10



Match to Page 4

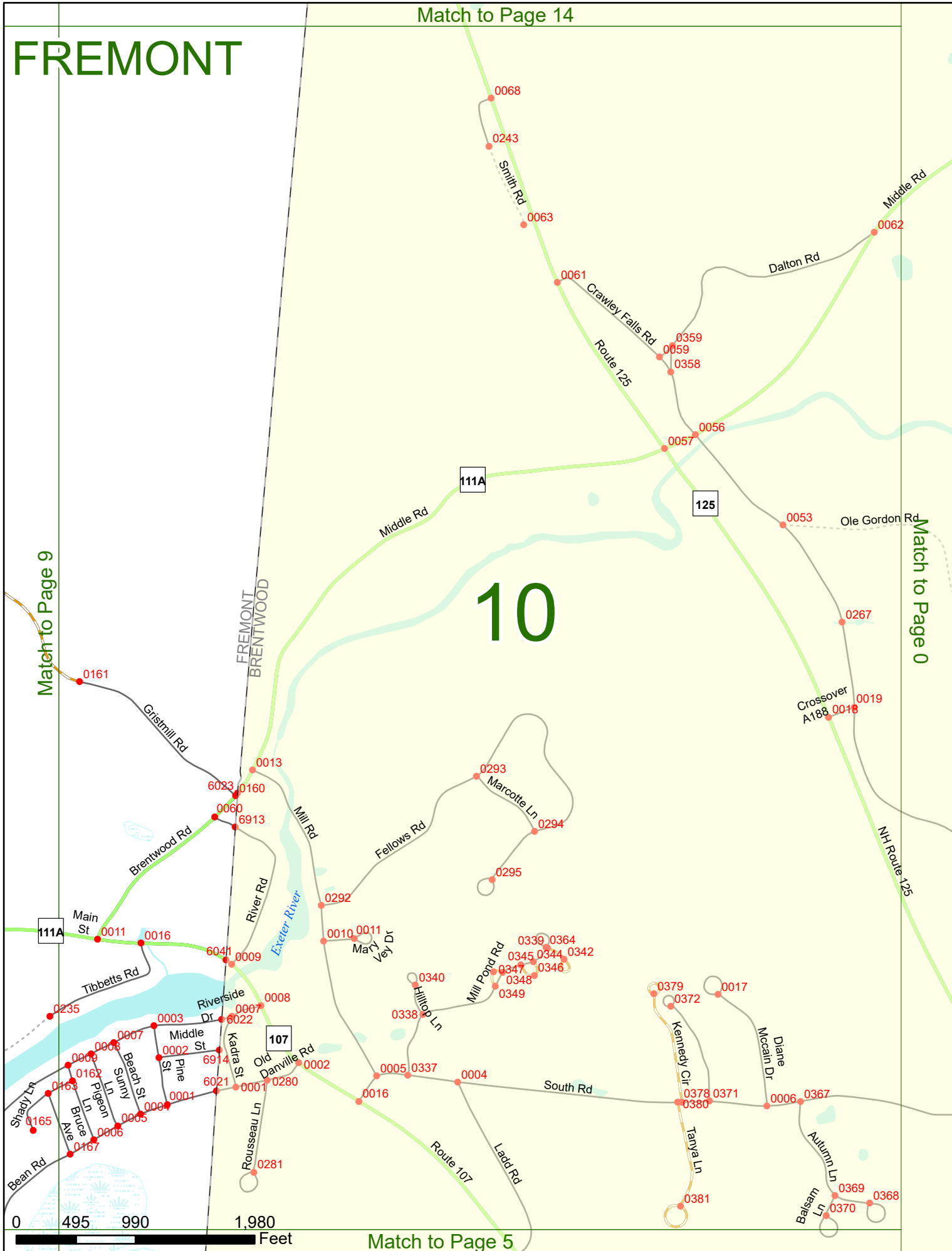
Match to Page 14

# FREMONT

# 10

Match to Page 9

Match to Page 0



Match to Page 5

# FREMONT

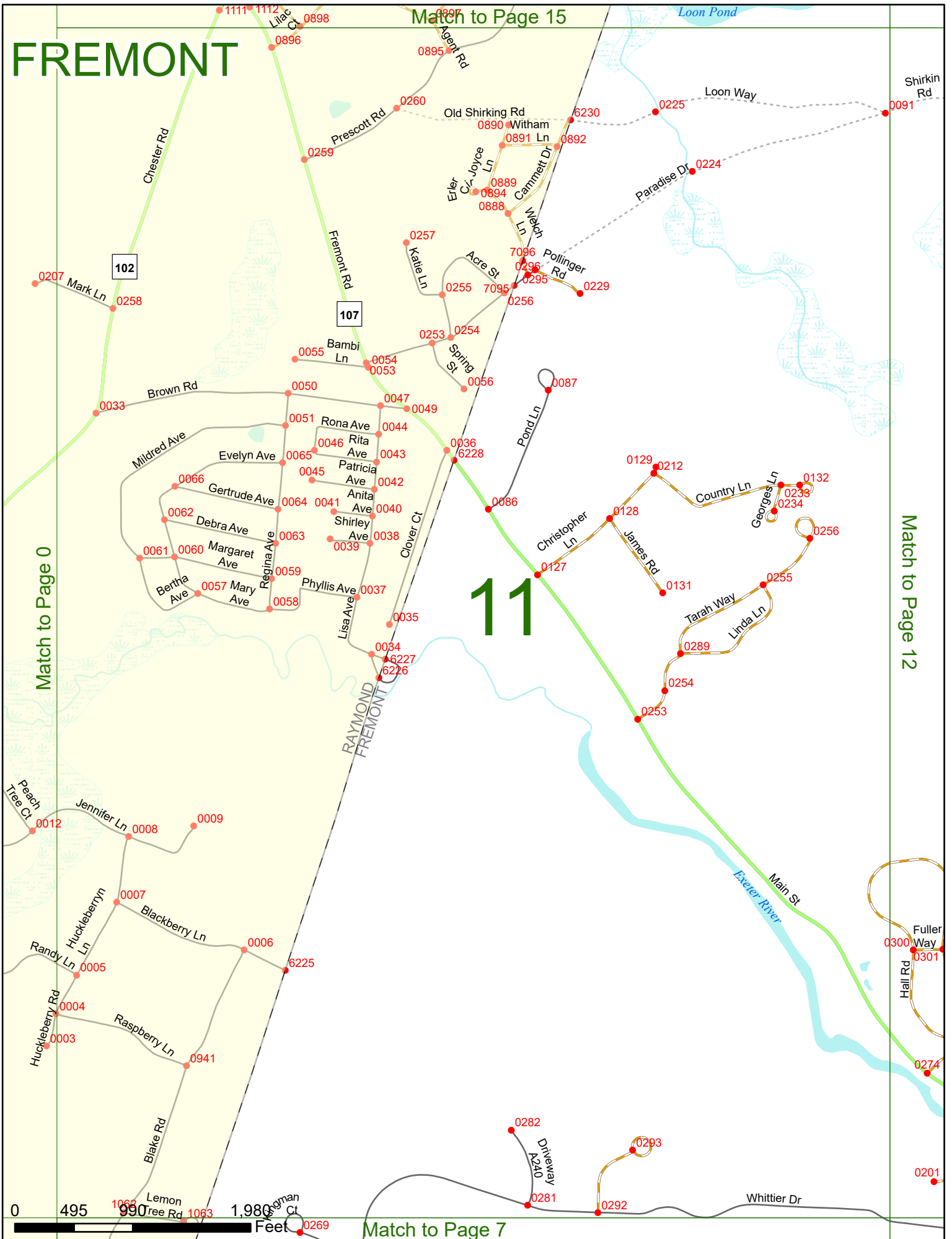
Match to Page 15

Match to Page 0

Match to Page 12

# 11

Match to Page 7







# FREMONT

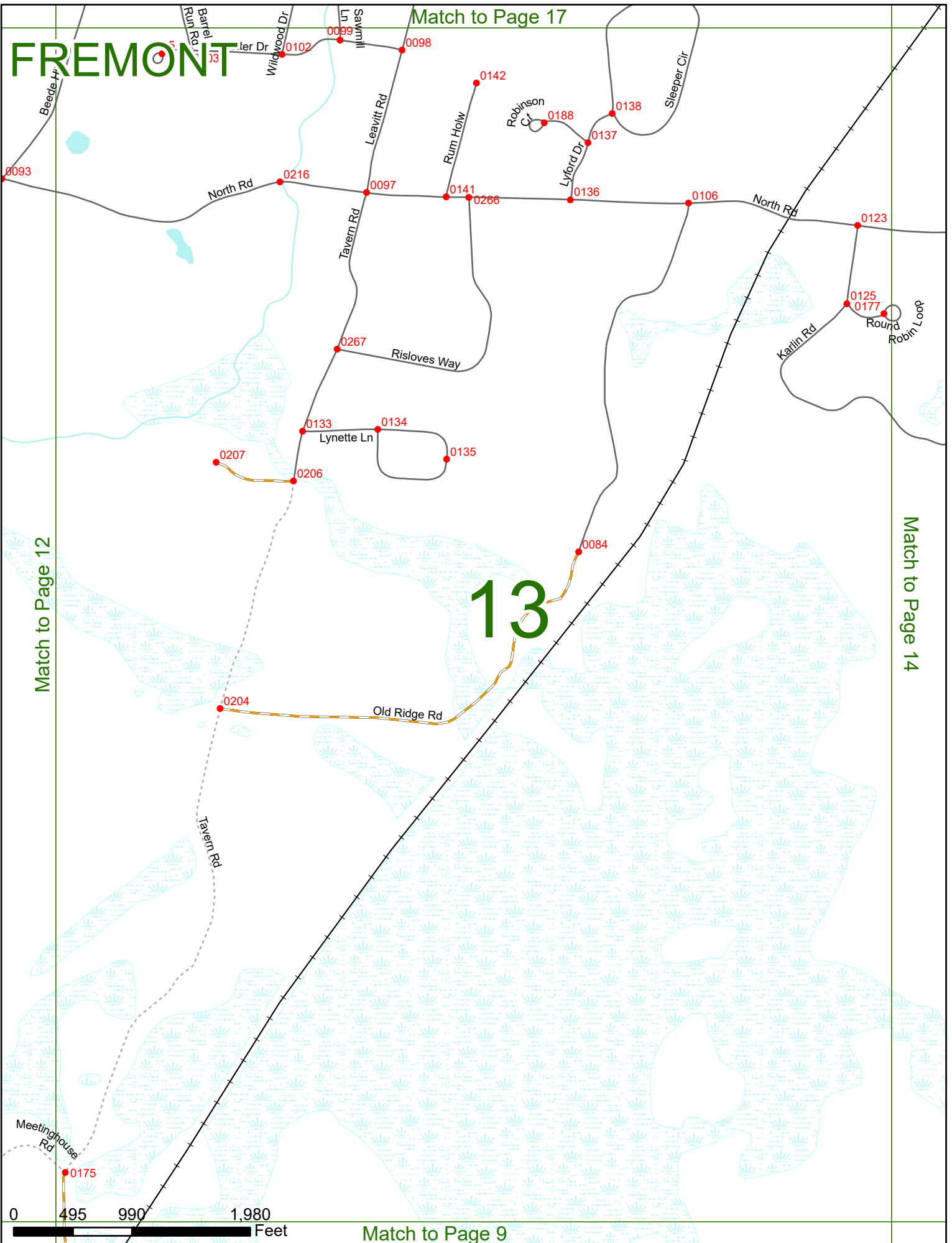
Match to Page 17

Match to Page 12

Match to Page 14

# 13

Match to Page 9



# FREMONT

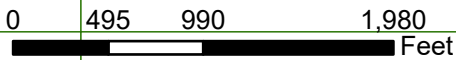
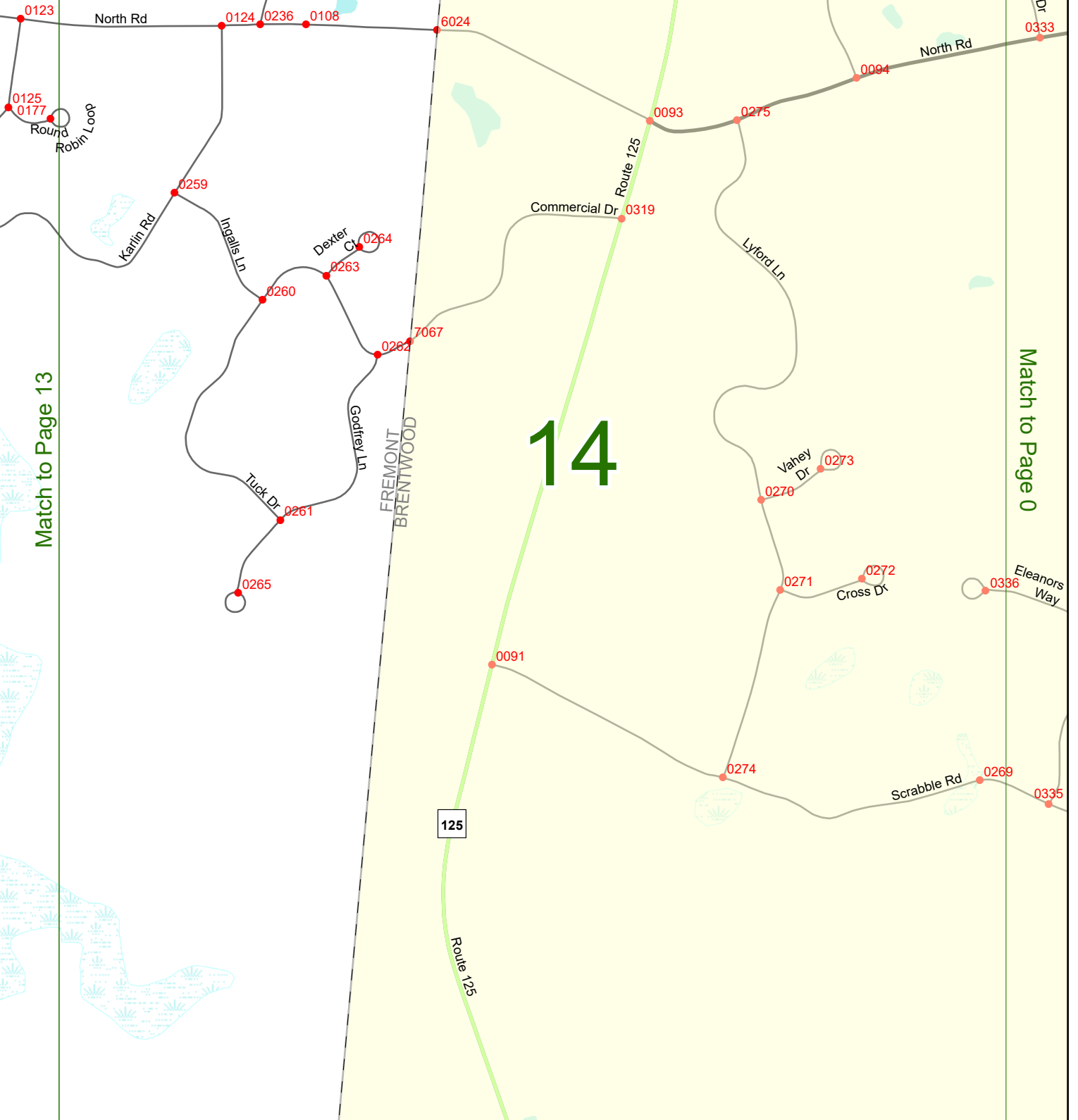
Match to Page 18

Match to Page 13

Match to Page 0

# 14

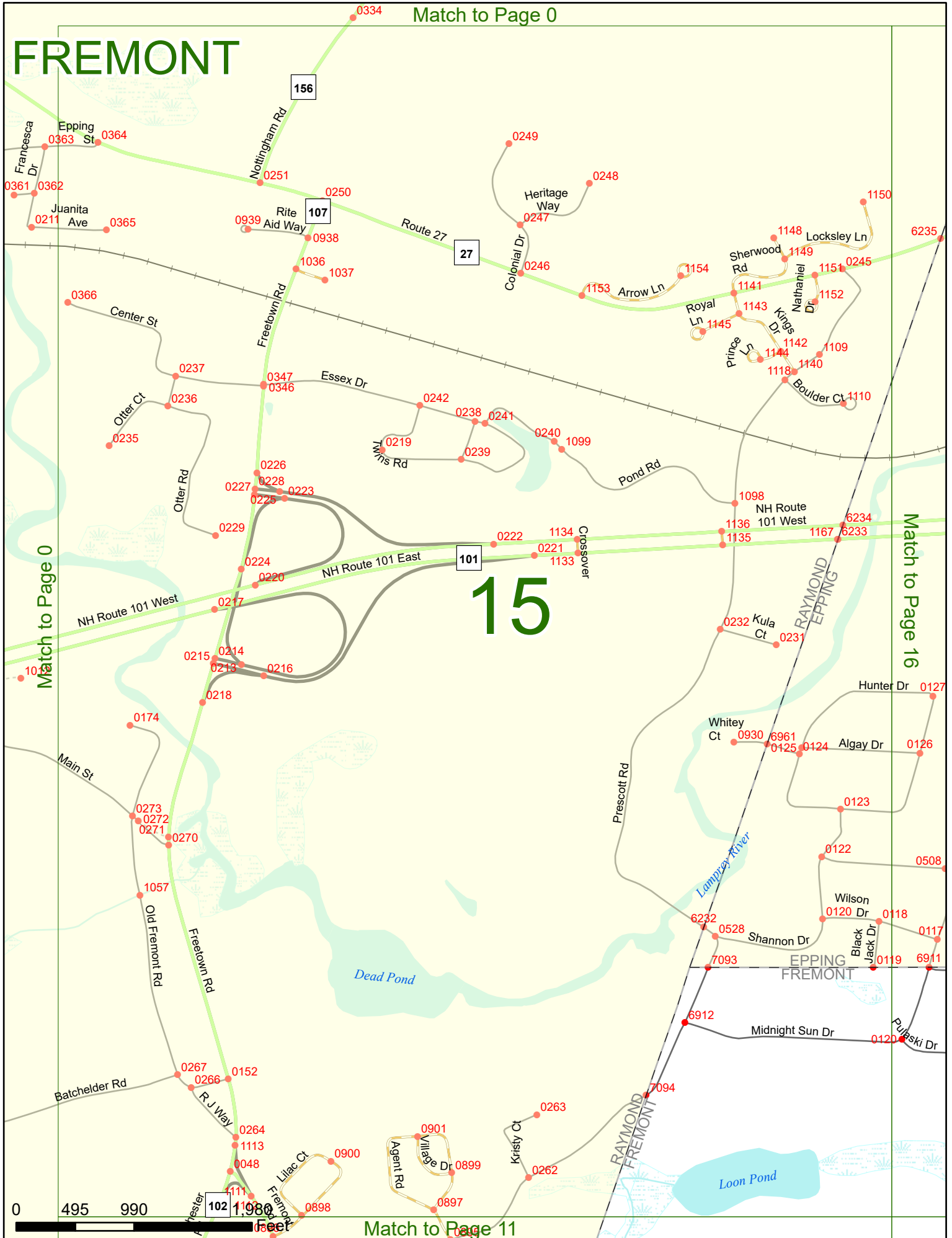
FREMONT  
BRENTWOOD



Match to Page 10

Match to Page 0

# FREMONT



# 15

Match to Page 0

Match to Page 16

Match to Page 11

0 495 990

102 1,988







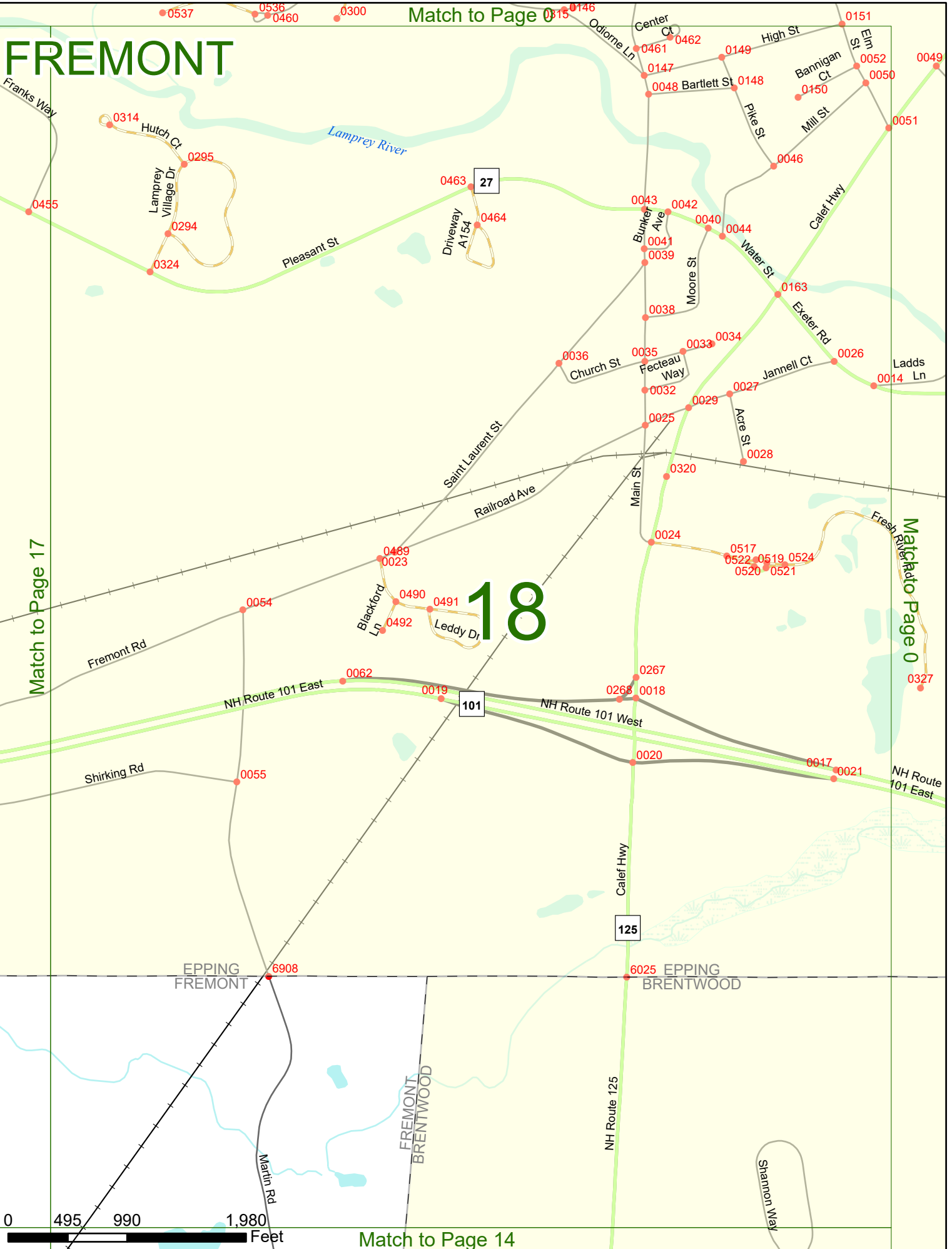
# FREMONT

Match to Page 0

Match to Page 17

Match to Page 0

# 18



Match to Page 14